



8711 Monroe Court, Suite A
Rancho Cucamonga, California 91730
(909) 980-6455 Office
(909) 980-6435 Fax

February 22, 2022

Job No. 3-422-0102

Mr. Adam Lentz
Madison Capital Group, LLC
6805 Morrison Boulevard, Suite 250
Charlotte, NC 28211

Office: (310) 702-9222
Email: adam@madisoncapgroup.com

Subject: AAI PHASE I ENVIRONMENTAL SITE ASSESSMENT
Proposed Self-Storage Facility
15932-15942 Minnesota Avenue
Paramount, CA

Dear Mr. Lentz:

At your request and authorization, SALEM Engineering Group, Inc. (SALEM) has conducted this Phase I Environmental Site Assessment (ESA) of the Proposed Self-Storage Facility site located at 15932-15942 Minnesota Avenue in Paramount, California (subject property). During the course of this assessment, SALEM identified no evidence of a Recognized Environmental Condition (REC) in connection with the subject property as defined by ASTM E1527-13.

We appreciate the opportunity to assist you with this project. If you have any questions, or if we may be of further assistance, please do not hesitate to contact our office at (909) 980-6455.

Respectfully submitted,

SALEM Engineering Group, Inc.

A handwritten signature in black ink, appearing to read 'R. McCondichie', written over a horizontal line.

Richard McCondichie, EP, CAC
Senior Environmental Project Manager



PHASE I ENVIRONMENTAL SITE ASSESSMENT

PROPOSED SELF-STORAGE FACILITY
15932-15942 MINNESOTA AVENUE
PARAMOUNT, CALIFORNIA

SALEM PROJECT NO. 3-422-0102
FEBRUARY 22, 2022

PREPARED FOR:

MR. ADAM LENTZ
MADISON CAPITAL GROUP, LLC
6805 MORRISON BOULEVARD, SUITE 250
CHARLOTTE, NC 28211

PREPARED BY:

SALEM ENGINEERING GROUP, INC.
8711 MONROE COURT, SUITE A
RANCHO CUCAMONGA, CA 91730
P: (909) 980-6455
F: (909) 980-6435
www.salem.net

TABLE OF CONTENTS

Job No. 3-422-0102

1.0	EXECUTIVE SUMMARY	1
2.0	PURPOSE AND SCOPE OF ASSESSMENT	1
2.1	Purpose.....	1
2.2	Scope of Work	2
3.0	SITE DESCRIPTION.....	3
4.0	PHYSIOGRAPHY AND HYDROGEOLOGIC CONDITIONS.....	3
5.0	SITE RECONNAISSANCE.....	4
5.1	Observations	4
5.2	Adjacent Streets and Property Usage.....	5
5.3	Potable Water Source.....	5
5.4	Sewage Disposal System	5
5.5	Heating and Cooling Source	5
6.0	USER-PROVIDED INFORMATION.....	6
6.1	Preliminary Title Report	6
6.2	Phase I Environmental Site Assessment User Questionnaire	6
7.0	SITE USAGE SURVEY	7
7.1	Phase I Environmental Site Assessment Owner Questionnaire.....	7
7.2	Historical Aerial Photograph Review	7
7.3	Building Department Records Review	9
7.4	City Directories.....	9
7.5	Sanborn Fire Insurance Maps	9
7.6	Agricultural Chemicals	9
7.7	Phase I Environmental Site Assessment Interview - Previous Owner.....	9
7.8	Previous Environmental Reports	9
8.0	REGULATORY AGENCY RECORDS REVIEW	10
8.1	Standard Environmental Record Sources	11
9.0	POTENTIAL VAPOR ENCROACHMENT CONDITION	16
9.1	Vapor Encroachment Screening	16
10.0	BUSINESS ENVIRONMENTAL RISKS.....	17
10.1	Asbestos-Containing Building Materials	17
10.2	Lead-Based Paint	18
10.3	Radon.....	18
10.4	Mold.....	18
11.0	DISCUSSION OF FINDINGS	19
11.1	Evaluation of Data Gaps/Data Failure	19
12.0	SUMMARY AND CONCLUSIONS	20
13.0	LIMITATIONS	20
14.0	QUALIFICATIONS	21
15.0	REFERENCES.....	22

TABLE OF CONTENTS (cont'd)

Job No. 3-422-0102

PHOTOGRAPHS

Following the Text of the Report

FIGURES

Topographic Map.....	1
Aerial Photograph.....	2
Site Map.....	3

APPENDICES

Preliminary Title Report.....	A
Phase I ESA All Appropriate Inquiry (AAI) User Questionnaire.....	B
Phase I ESA All Appropriate Inquiry (AAI) Owner Questionnaire.....	C
Aerial Photographs.....	D
City Directory Abstract Report.....	E
Sanborn Fire Insurance Maps No Coverage Certification.....	F
Los Angeles County Sanitation District Records.....	G
EDR Radius Map Report.....	H
Professional Resumes.....	I

February 22, 2022

Job No. 3-422-0102

PHASE I ENVIRONMENTAL SITE ASSESSMENT**PROPOSED SELF-STORAGE FACILITY
15932-15942 MINNESOTA AVENUE
PARAMOUNT, CALIFORNIA****1.0 EXECUTIVE SUMMARY**

SALEM Engineering Group, Inc. (SALEM) has conducted a Phase I Environmental Site Assessment (ESA) of the Proposed Self-Storage Facility site located at 15932-15942 Minnesota Avenue in Paramount, California (subject property). The subject property comprises four contiguous rectangular-shaped parcels totaling approximately 0.71 acres located approximately 110 feet north of the northeast corner of Minnesota Avenue and Monroe Street (Los Angeles County Assessor's Parcel Numbers [APNs] 7102-013-017; 7102-013-018; 7102-013-019; and 7102-013-020). SALEM conducted this Phase I ESA of the subject property in conformance with the American Society for Testing and Materials (ASTM) E1527-13 *Standard Practice for Environmental Site Assessments: Phase I Environmental Site Assessment Process*. The U.S. Environmental Protection Agency (USEPA) has determined that the ASTM E1527-13 Standard is consistent with the requirements for conducting an "All Appropriate Inquiry" under 40 C.F.R. Part 312. Thus, this Phase I ESA constitutes All Appropriate Inquiry (AAI) designed to identify Recognized Environmental Conditions (RECs) in connection with the previous ownership and uses of the subject property as defined by ASTM E1527-13 and 40 C.F.R. Part 312.

ASTM E1527-13 Section 1.1.1 *Recognized Environmental Conditions* – The term *recognized environmental conditions* is defined as "the presence or likely presence of any hazardous substances or petroleum products in, on, or at a property: (1) due to any release to the environment; (2) under conditions indicative of a release to the environment; or (3) under conditions that pose a material threat of a future release to the environment." The term as further defined by ASTM "is not intended to include de minimis conditions that generally do not present a threat to human health or the environment and that generally would not be the subject of an enforcement action if brought to the attention of appropriate governmental agencies." Conditions determined to be *de minimis* are not *recognized environmental conditions*.

During the course of this assessment, SALEM identified no evidence of a Recognized Environmental Condition (REC) in connection with the subject property as defined by ASTM E1527-13.

2.0 PURPOSE AND SCOPE OF ASSESSMENT**2.1 Purpose**

According to ASTM E1527-13, the purpose of this practice is to define good commercial and customary practice in the United States of America for conducting an *environmental site assessment* of a parcel of *commercial real estate* with respect to the range of contaminants within the scope of the Comprehensive Environmental Response, Compensation and Liability Act (CERCLA) (42 U.S.C. §9601) and *petroleum products*. As such, this practice is intended to permit a *user* to satisfy one of the requirements to qualify for the *innocent landowner, contiguous property owner, or bona fide prospective purchaser* limitation on

CERCLA liability (hereinafter, the “*landowner liability protections*,” or “*LLPs*”): that is, the practice that constitutes “*all appropriate inquiry* into the previous ownership and uses of the *property* consistent with good commercial or customary practice” as defined at 42 U.S.C. §9601(35) (B).

The Phase I ESA was conducted to identify ‘Recognized Environmental Conditions’ (RECs), ‘Controlled Recognized Environmental Conditions’ (CRECs) and ‘Historical RECs’(HRECs) as defined by the American Society for Testing and Materials (ASTM) *Designation E1527-13 Standard Practice for Environmental Site Assessments: Phase I Environmental Site Assessment Process*. Section 1.1.1 of the ASTM *Designation E1527-13* defines an REC as “the presence or likely presence of any hazardous substances or petroleum products in, on, or at a property: (1) due to any release to the environment; (2) under conditions indicative of a release to the environment; or (3) under conditions that pose a material threat of a future release to the environment.” The term as further defined by ASTM “is not intended to include de minimis conditions that generally do not present a threat to human health or the environment and that generally would not be the subject of an enforcement action if brought to the attention of appropriate governmental agencies.” Section 3.2.18 defines a CREC as a “recognized environmental condition resulting from a past release of hazardous substances or petroleum products that has been addressed to the satisfaction of the applicable regulatory authority (for example, as evidenced by the issuance of a no further action letter or equivalent, or meeting risk-based criteria established by regulatory authority), with hazardous substances or petroleum products allowed to remain in place subject to the implementation of required controls (for example, property use restrictions, activity and use limitations, institutional controls, or engineering controls).” Section 3.2.42 defines HREC as a “past release of any hazardous substances or petroleum products that has occurred in connection with the property and has been addressed to the satisfaction of the applicable regulatory authority or meeting unrestricted use criteria established by a regulatory authority, without subjecting the property to any required controls (for example, property use restrictions, activity and land use limitations, institutional controls, or engineering controls).”

2.2 Scope of Work

The objective of the SALEM Phase I ESA scope of work is to provide an evaluation of RECs at the subject property and potential off-site sources. The scope of work for this Phase I ESA conforms to ASTM E1527-13. SALEM was provided written authorization to conduct the Phase I ESA by Mr. Adam Lentz with Madison Capital Group, LLC on January 28, 2022, in accordance SALEM’s proposal P3-422-0118. In fulfillment of the SALEM scope of work for this Phase I ESA, SALEM was retained to perform the following tasks:

- Acquire readily available information regarding land-use history and property development by reviewing historical aerial photographs, pertinent building permit records, historic city directories, as well as reviewing recent and historic topographic land-use maps of the subject property and surrounding area.
- A reasonable attempt at conducting interviews with at least one state and/or local government official in the form of either an in-person interview, by telephone, or in writing via a formal records request at the discretion of the environmental professional, in an effort to obtain information indicating RECs in connection with the subject property.
- Reviewing readily available local, state, and federal regulatory agency databases listed in ASTM E1527-13 and compiled by Environmental Data Resources, Inc. (EDR), including but not limited to CERCLA and NPL lists for sites within one mile of the subject property. State databases, including but not limited to CALSITES, Hazardous Substance Account Act, Cortese, SWIS, SWAT, Well Investigation Program (AB1803), and LUFT, were reviewed for sites within one mile of the subject property.

-
- Performing a reconnaissance of the subject property and surrounding areas (up to one-half mile beyond site boundary), with regard to potential off-site sources of degradation to the subject property, which included photograph documentation of subject property conditions, and identification of potential environmental concerns. Interviews with persons knowledgeable of the previous and current ownership and uses of the subject property.
 - Identifying aboveground storage tanks and/or indications of underground storage tanks on-site.
 - In addition to ASTM E1527-13, SALEM recognizes ASTM *Standard Guide for Vapor Encroachment Screening (VES) on Property Involved in Real Estate Transactions* (ASTM E2600-15) as an industry-accepted guideline to determine if a Vapor Encroachment Condition (VEC) exists at the target property. A VES consists of reviewing the Phase I ESA data combined with the application of professional judgment. SALEM evaluates the regulatory agency databases to determine if there are known or suspect contaminated sites within a minimum search distance of the target property. In addition, SALEM attempted to determine whether soil and/or groundwater have been impacted within the critical distances outlined in ASTM E2600-15.
 - Preparing this report of SALEM's findings and recommendations if warranted.

3.0 SITE DESCRIPTION

The subject property comprises four contiguous rectangular-shaped parcels totaling approximately 0.71 acres (Los Angeles County APNs 7102-013-017; 7102-013-018; 7102-013-019; and 7102-013-020) located at 15932-15942 Minnesota Avenue in Paramount, California. At the time of SALEM's February 8, 2022 site reconnaissance, the subject property was developed with eight metal warehouse buildings. The subject property is located within Township 3 South, Range 13 West, San Bernardino Baseline and Meridian, United States Geological Survey (U.S.G.S.) 7.5 Minute Topographic Map, South Gate, California Quadrangle dated 2018.

4.0 PHYSIOGRAPHY AND HYDROGEOLOGIC CONDITIONS

The subject property is located in the City of Paramount in Los Angeles County. The subject property is situated in the Los Angeles Forebay Area of the Central Basin in southern California at an approximate elevation of 68 feet above mean sea level. Recent alluvium, the San Pedro Formation, and the Lakewood Formation comprise the sediments of the Los Angeles Forebay Area. The recent alluvium in the area of the subject property is found on the Downey Plain, which is approximately 150 feet thick and consists of the Bellflower aquiclude and the Gaspar aquifer. The Bellflower aquiclude is reported to be approximately 60 feet thick and consists of silts and clays. The Gaspar aquifer reportedly consists mainly of sand and gravel with limited clay and extends from approximately 75 to 150 feet bgs in the area of the subject property.

According to California Regional Water Quality Control Board (RWQCB) records for the Exxon/Mobil #18-MFO LUST site at 15757 Paramount Boulevard, located approximately 0.32 miles northeast of the subject property, groundwater was reported to be first encountered between approximately 23 and 26 feet below ground surface (bgs) with a variable direction of flow. Based upon SALEM's topographic map interpretation, the general direction of groundwater flow in the vicinity of the subject property is toward the south. However, local groundwater level and flow direction may vary due to seasonal fluctuations in precipitation, usage demands, geology, and/or surface topography.

5.0 SITE RECONNAISSANCE

A site reconnaissance, which included a visual observation of the subject property and properties within the subject area, was conducted by SALEM's environmental assessor on February 8, 2022. The objective of the site reconnaissance is to identify RECs, including the storage and handling of hazardous substances and petroleum products on or in the vicinity of the subject property which have the potential to environmentally impact on-site soils, surface water and groundwater.

5.1 Observations

Table I summarizes the visual observations made during our site reconnaissance. A discussion of the physical observations follows Table I. Refer to the Site Map (Figure 1) and color photographs following the text for the locations of the features discussed in this section of the report.

TABLE I
Summary of Observations during Site Reconnaissance

FEATURE	OBSERVED	NOT OBSERVED
Structures (existing)	X	
Evidence of past uses		X
Hazardous substances and/or petroleum products (including containers)	X	
Aboveground storage tanks (ASTs)		X
Underground storage tanks (USTs) or evidence of USTs		X
Strong, pungent, or noxious odors		X
Pools of liquid likely to be hazardous materials or petroleum products		X
Drums	X	
Unidentified substance containers		X
Pad-mounted/Pole-mounted transformers/capacitors/other PCB-containing equipment	X	
Subsurface hydraulic equipment		X
Heating/ventilation/air conditioning (HVAC)	X	
Stains or corrosion on floors, walls, or ceilings		X
Floor drains and sumps		X
Pits, ponds, or lagoons		X
Stained soil and/or pavement		X
Stressed vegetation		X
Waste or wastewater discharges to surface or surface waters on subject property (including stormwater)		X
Wells (irrigation, domestic, dry, injection, abandoned, monitoring wells)		X
Septic Systems		X

The subject property comprises four contiguous rectangular-shaped parcels totaling approximately 0.71 acres (Los Angeles County APNs 7102-013-017; 7102-013-018; 7102-013-019; and 7102-013-020) located at 15932-15942 Minnesota Avenue in Paramount, California. At the time of SALEM's site reconnaissance, the subject property was developed with eight metal warehouse buildings. The single-story buildings totaled approximately 12,580 square-feet and were of steel frame construction on concrete slab-on-grade foundations with metal walls and metal roofs constructed in 1956/1957.

- Hazardous substances and/or petroleum products observed to be stored and handled on the subject property included minor quantities of oil. One 55-gallon metal drum of "spindle oil" was observed in the warehouse area of the building. The drum was not observed to be stored within secondary containment. However, no staining of the concrete floor in the vicinity of the drum was observed. Additionally, no floor drains were observed in the vicinity of the 55-gallon drum. It appeared that the drum was empty at the time of SALEM's investigation. However, the residual contents (if any) in the container should be characterized for off-site disposal/recycling by a licensed contractor prior to the removal of the container.

- Several empty 55-gallon drums, empty 5-gallon containers and empty 1-gallon containers were observed throughout the buildings on the subject property. These containers were likely associated with the former ceramic parts manufacturing formerly conducted at the subject property. No evidence of staining or spillage was observed in the vicinity of these containers at the time of the site reconnaissance.
- Exposed surface soils did not exhibit obvious signs of discoloration. No additional obvious evidence (fill pipes, dispensers, etc.) of USTs was noted within the area observed. No standing water or major depressions were observed on the subject property. No indications of former structures, such as foundations, were observed on the subject property.
- One pole-mounted electrical transformer was observed on the eastern boundary of the subject property. The transformer casing displayed no visual evidence of leakage and the ground surface below the transformer displayed no evidence of discoloration. Based on the absence of staining or fluids adjacent to the on-site transformer at the time of SALEM's site reconnaissance, the on-site transformer is not currently anticipated to pose an adverse impact to the subject property.

5.2 Adjacent Streets and Property Usage

Table II summarizes the adjacent streets and properties uses observed during the SALEM's site reconnaissance.

TABLE II
Adjacent Streets and Property Use

DIRECTION	ADJACENT STREET	ADJACENT PROPERTY USE
North	None	Kingdom Enterprises, Inc. (7608 Alondra Boulevard)
East	Alley	Galvanized Steel Supply (15939 Illinois Avenue)
South	None	Appliance Leader (7605 Monroe Street)
West	Minnesota Avenue	Multi-Tenant Office/Warehouse (15925-15939 Minnesota Avenue); Office Building (15941 Minnesota Avenue); Office Building (15947 Minnesota Avenue)

Based on the observed uses of the properties located immediately adjacent to the subject property, it is unlikely that significant quantities of hazardous substances and/or petroleum products are stored or handled at the adjoining properties.

5.3 Potable Water Source

The water purveyor for the subject property is the City of Paramount Water Division (PWD). The PWD's water quality monitoring is an on-going program with water samples obtained on a regular basis. It is the responsibility of the PWD to provide customers with potable water in compliance with the California Maximum Contaminant Levels (MCLs) for primary drinking water constituents in water supplied to the public. Water sampling was not conducted to verify water quality.

5.4 Sewage Disposal System

On February 2, 2022, the Los Angeles County Department of Public Works (LACDPW) was contacted regarding sewer service for the subject property. According to LACDPW records, sewer service has been provided to the subject property since approximately the early 1950s. No sewer violations or records of septic systems are on file for the subject property.

5.5 Heating and Cooling Source

Heating and cooling systems as well as domestic hot water equipment are fueled by electricity and natural gas provided by Southern California Edison (SCE) and Southern California Gas Company (SCGC),

respectively. The mechanical system is comprised of a split system with a central unit and interior air-handler and an exterior condenser. Hot water is provided by natural gas water heating units. No documentation of fuel oil use was identified during review of reasonably ascertainable records and no visual evidence of fuel oil use was identified during the site reconnaissance.

6.0 USER-PROVIDED INFORMATION

A review of a user-provided Title Report and a Phase I ESA User Questionnaire was conducted in order to help identify pertinent information regarding potential environmental impacts associated with the subject property.

6.1 Preliminary Title Report

On February 3, 2022, a Commitment for Title Insurance Report for the subject property by Chicago Title Company, dated January 19, 2022 was provided to SALEM by Mr. Adam Lentz with Madison Capital Group, LLC. The Preliminary Title Report was reviewed to identify potential deed restrictions, environmental liens or activity and use limitations (AULs) which may have occurred on or exist in connection with the subject property as indicated by the Preliminary Title Report. SALEM's review of the Preliminary Title Report indicated no deed restrictions, environmental liens, or AULs for the subject property. Please refer to Appendix A for a copy of the Preliminary Title Report.

6.2 Phase I Environmental Site Assessment User Questionnaire

On February 9, 2022, a completed Phase I ESA User Questionnaire was received from Mr. Adam Lentz with Madison Capital Group, LLC. Please refer to Appendix B for a copy of the completed Phase I ESA User Questionnaire.

In order to qualify for one of the *Landowner Liability Protections (LLPs)* offered by the Small Business Liability Relief and Brownfields Revitalization Act of 2001 (the "*Brownfields Amendments*"), the *user* must provide the following information (if available) to the *environmental professional*. Failure to provide this information could result in a determination that "*all appropriate inquiry*" is not complete. The user is asked to provide information or knowledge of the following:

- Environmental cleanup liens that are filed or recorded against the *property*.
- Activity and land use limitations that are in place on the site or that have been filed or recorded in a registry.
- Specialized knowledge or experience of the person seeking to qualify for the LLPs.
- Relationship of the purchase price to the fair market value of the *property* if it were not contaminated.
- Commonly known or *reasonably ascertainable* information about the *property*.
- The degree of obviousness of the presence or likely presence of contamination at the *property*, and the ability to detect the contamination by appropriate investigation.

According to Mr. Lentz, to the best of his knowledge as the user of this Phase I ESA, no environmental cleanup liens and no activity or land use limitations have been filed or recorded against the subject property. Mr. Lentz indicated that he did not have knowledge of the past or current spills or chemical releases or environmental cleanups at the subject property. Additionally, Mr. Lentz indicated that the purchase price of the subject property reasonably reflects fair market value.

7.0 SITE USAGE SURVEY

In order to assess the subject property's history, SALEM reviewed a Phase I ESA Owner Questionnaire, historical aerial photographs, building department records, city directories, planning department records and SFIMs.

7.1 Phase I Environmental Site Assessment Owner Questionnaire

On February 8, 2022, a Phase I ESA Owner Questionnaire was received from Mr. Steve Park, the current owner of the subject property. The Phase I ESA Owner Questionnaire is designed to provide pertinent information regarding potential environmental and historical impacts associated with the subject property. Mr. Park reported that he had been familiar with the subject property for 50 years and that the subject property was formerly utilized as a miniature ceramic insulator manufacturing facility.

According to Mr. Park, to the best of his knowledge, no on-site treatment or discharge of waste; no on-site leach fields, dry wells, sumps, or disposal ponds; no use, storage, or disposal of hazardous materials; no existing or former USTs or ASTs; no hazardous material spills; no buried materials; no domestic, monitoring, or irrigation wells; or any additional items of environmental concern were associated with the subject property. Please refer to Appendix C for a copy of the completed Phase I ESA Owner Questionnaire.

7.2 Historical Aerial Photograph Review

Historical aerial photographs of the subject property and vicinity dated 1928, 1938, 1947, 1954, 1963, 1977, 1979, 1981, 1989, 1994, 2002, 2005, 2009, 2012, and 2016 were reviewed to evaluate changes in land-use for the subject property. The historical aerial photographs were supplied by EDR. Refer to Appendix D for a copy of the EDR-provided aerial photographs. A summary of the aerial photographs is provided below:

➤ **1928 Aerial Photograph**

The subject property and adjoining properties to the north, east and south are undeveloped. A paved two-lane road (Minnesota Avenue) adjoins the subject property to the west, beyond which are several single-family dwellings and associated out buildings.

➤ **1938 Aerial Photograph**

The conditions on the subject property and adjoining properties are similar to the 1928 aerial photograph.

➤ **1947 Aerial Photograph**

The conditions on the subject property and adjoining properties are similar to the 1938 aerial photograph. An increase in commercial and residential development is observed in the subject property vicinity.

➤ **1954 Aerial Photograph**

The conditions on the subject property and adjoining properties are similar to the 1947 aerial photograph.

➤ **1963 Aerial Photograph**

The subject property appears to be occupied by multiple warehouse buildings similar in size and configuration as those observed during SALEL's site reconnaissance. A large commercial warehouse building adjoins the subject property to the north, beyond which is a four-lane paved road (Alondra Boulevard). A vacant lot adjoins the subject property to the east, beyond which is a two-lane paved road (Illinois Avenue). Three small commercial buildings similar in size and configuration as those observed during SALEM's site reconnaissance adjoin the subject property to the south, beyond which

is a two-lane paved road (Monroe Street). Minnesota Avenue adjoins the subject property to the west, beyond which are several single-family dwellings and associated out buildings. An increase in commercial and residential development is observed in the subject property vicinity.

➤ **1977 Aerial Photograph**

The conditions on the subject property and adjoining properties are similar to the 1963 aerial photograph with the exception of the northernmost single-family dwellings formerly adjoining to the west which appear to have demolished, and the site developed with a large commercial building. Additionally, the adjoining property to the east appears to be occupied by several small commercial structures and a storage yard.

➤ **1979 Aerial Photograph**

The conditions on the subject property and adjoining properties are similar to the 1977 aerial photograph with the exception of the southernmost single-family dwellings formerly adjoining to the west which appear to have demolished, and the site developed with the multi-tenant commercial building observed during SALEM's site reconnaissance. An increase in commercial development is observed in the subject property vicinity.

➤ **1981 Aerial Photograph**

The conditions on the subject property and adjoining properties are similar to the 1979 aerial photograph.

➤ **1989 Aerial Photograph**

The conditions on the subject property and adjoining properties are similar to the 1981 aerial photograph. An increase in commercial development is observed in the subject property vicinity.

➤ **1994 Aerial Photograph**

The conditions on the subject property and adjoining properties are similar to the 1989 aerial photograph. An increase in commercial development is observed to the northeast of the subject property.

➤ **2002 Aerial Photograph**

The conditions on the subject property and the adjoining properties are similar to the 1994 aerial photograph with the exception of the adjoining property to the north which appears to have been redeveloped with a new warehouse building similar in size and configuration as the building observed during SALEM's site reconnaissance.

➤ **2005 Aerial Photograph**

The conditions on the subject property and the adjoining properties to the south are similar to the 2002 aerial photograph with the exception of the adjoining property to the east which appears to have been developed with a new warehouse building similar in size and configuration as the building observed during SALEM's site reconnaissance.

➤ **2009 Aerial Photograph**

The conditions on the subject property and the adjoining properties are similar to the 2005 aerial photograph.

➤ **2012 Aerial Photograph**

The conditions on the subject property and the adjoining properties are similar to the 2009 aerial photograph.

➤ **2016 Aerial Photograph**

The conditions on the subject property and the adjoining properties are similar to the 2012 aerial photograph.

7.3 Building Department Records Review

On February 16, 2022, SALEM reviewed City of Paramount Building and Safety Division (PBSD) records for the subject property addresses of 15932-15942 Minnesota Avenue. However, due to staffing limitations, Ms. Heidi Luce with the PBSD indicated that the response time for the records request has been extended for several weeks. Therefore, the PBSD records were not received prior to the issuance of this report.

7.4 City Directories

On January 31, 2022, SALEM contracted with EDR to provide a City Directory Abstract Report dated 1920 through 2014 for the subject property addresses of 15932-15942 Minnesota Avenue, as well as the adjoining and vicinity properties. The subject property address of 15932 Minnesota was listed in the EDR-provided City Directory Abstract as being occupied by Fuller Normane Atlas Manufacturing, Co. (1960); A&B Wood Products (1964); C&L Machine (1975); and Steven Park (2000). The subject property address of 15934 Minnesota Avenue was listed as being occupied by ICC, Inc. (1960); CM&N, Inc. (1964); Heath Machine, Co. (1975); and Steven Park (2000). The subject property address of 15938 Minnesota Avenue was listed as being occupied by Milmac Steel Fabricating Co. (1960); Helton J. Drilling (1960); and Steven Park (2000). The subject property address of 15940 Minnesota Avenue was listed as being occupied by John Park (1960-1985); and Paratech, Inc. (1991-2014). The subject property address of 15942 Minnesota Avenue was listed as being occupied by Herrmann Engineering & Sales, Co. (1957); Paramount Grading (1964); and Steven Park (2000). The listed occupants of the adjoining properties did not appear likely to store or handle significant quantities of hazardous substance or petroleum products that may present an REC to the subject property. Please refer to Appendix E for a copy of the EDR-provided City Directory Abstract Report.

7.5 Sanborn Fire Insurance Maps

SALEM reviews SFIMs to evaluate prior land use at the subject property and adjoining properties. SFIMs typically exist for cities with populations of 2,000 or more, the coverage dependent on the location of the property. On January 31, 2022, SALEM contracted with EDR to provide a Fire Insurance Map Abstract indicating the availability of historic SFIMs for the subject property and adjacent properties as far back as 1867. EDR's search of collections at the Library of Congress, University Publications of America, and various public and local sources revealed no coverage for the subject property and adjacent properties. Please refer to Appendix F for a copy of the EDR SFIM No Coverage Certification.

7.6 Agricultural Chemicals

Review of historical aerial photographs dating to 1928 reveals that the subject property has not been utilized for agricultural purposes. Therefore, the use, storage, and application of agricultural chemicals at the subject site are not considered an environmental concern.

7.7 Phase I Environmental Site Assessment Interview - Previous Owner

SALEM attempted to interview the previous owner of the subject property to provide pertinent information regarding potential environmental and historical impacts associated with the subject property. However, a Phase I ESA interview with the previous owner of the subject property was not reasonable ascertainable.

7.8 Previous Environmental Reports

SALEM was not provided with additional environmental reports for the subject property.

8.0 REGULATORY AGENCY RECORDS REVIEW

SALEM conducted a review of regulatory agency records for the purpose of determining if hazardous materials/hazardous wastes have been stored or handled on the subject property and area properties of environmental concern. The most current records available were reviewed.

California Environmental Protection Agency, Department of Toxic Substances Control

SALEM's February 16, 2022 review of the California Environmental Protection Agency, Department of Toxic Substances Control (DTSC) Envirostor California cleanup sites database available via the DTSC Internet Website which tracks federal superfund sites, state response sites, voluntary cleanup sites, and school cleanup sites, indicated that no records of cleanup sites are on file with the DTSC for the subject property or adjoining properties. However, the following information was available regarding the subject property:

The subject property address of 15940 Minnesota Avenue was listed on the DTSC website. Paratech, Inc. was listed as having had an EPA generator identification number. The EPA generator identification number (ID# CAL000251517), was activated on May 6, 2002 and is still active. This listing was for the generation of waste oil and mixed oil between 2003 and 2017. No Notices of Violation (NOV) regarding hazardous material storage or handling practices were reported in the DTSC records for this EPA number.

California Regional Water Quality Control Board

SALEM's February 16, 2022 review of the RWQCB Geotracker leaking underground fuel tank (LUFT) database available via the RWQCB Internet Website indicated no records of LUFTs are on file with the RWQCB for the subject property or adjoining properties.

California Division of Oil, Gas, and Geothermal Resources

SALEM reviewed the California Division of Oil, Gas, and Geothermal Resources (DOGGR) website (<http://maps.conservation.ca.gov/doggr/index.html#close>) to evaluate the potential for existing/former oil, gas, or geothermal wells on the subject property or adjoining properties. The subject property is located within the DOGGR Southern District. The subject property vicinity is not located within an oil, gas, or geothermal field. The review of DOGGR information does not indicate that an oil, gas, or geothermal well has been drilled on the subject property.

South Coast Air Quality Management District

On February 16, 2022, the South Coast Air Quality Management District (SCAQMD) website (<http://www3.aqmd.gov/webappl/fim/prog/search.aspx>) was reviewed to identify any records of historical hazardous/flammable permits, hazardous materials handling, registered USTs, and/or unauthorized releases of hazardous materials for the subject property addresses of 15932-15942 Minnesota Avenue. According to the SCAQMD, no records were on file for the subject property.

Los Angeles County Department of Public Works – Environmental Programs Division

On January 29, 2022, the Los Angeles County Department of Public Works – Environmental Programs Division (LACDPW) was contacted regarding records of historical hazardous/flammable permits, hazardous materials handling, registered USTs, and unauthorized releases of hazardous substances or petroleum products for the subject property addresses of 15932-15942 Minnesota Avenue. According to the LACDPW, no records were on file for the subject property.

Los Angeles County Fire Department – Health Hazardous Materials Division

On January 29, 2022, the Los Angeles County Fire Department – Health Hazardous Materials Division (LACFD-HHMD) regarding records of historical hazardous/flammable permits, hazardous materials

handling, and unauthorized releases of hazardous substances or petroleum products for the subject property addresses of 15932-15942 Minnesota Avenue. According to the LACFD-HHMD, no records were on file for the subject property.

Los Angeles County Sanitation District

On January 29, 2022, the Los Angeles County Sanitation District (LACSD) regarding records of historical wastewater discharge permits, industrial waste clarifiers, hazardous materials, hazardous wastes and unauthorized releases of hazardous substances or petroleum products for the subject property addresses of 15932-15942 Minnesota Avenue. According to the LACSD, the only records available for the subject property were Inspection Reports for 15937 Minnesota Avenue which indicated the unit was occupied by Hi Tech Gym Equipment, a gym equipment assembly and repair business as of August 16, 2019 and Comtron, a car stereo distributor as of March 26, 2001. No Notices of Violation (NOVs) were documented regarding sewer discharges during either inspection. Please refer to Appendix G for copies of pertinent LACSD records.

Local Area Tribal Records

According to the EDR Radius Map Report, no tribal records are listed for the subject property or adjoining properties.

8.1 Standard Environmental Record Sources

EDR performed a search of federal, state, and local regulatory agency databases for the subject property and surrounding area. The various search distances as required by ASTM E1527-13 extended up to one mile from the subject property. Several agencies have published documents that list businesses or properties which have handled hazardous materials or hazardous waste, or may have had a documented release of hazardous substances or petroleum products. The databases consulted in the course of this assessment were compiled by EDR on January 31, 2022 and represent reasonably ascertainable current listings. SALEM did not verify the locations and distances of every site listed by EDR. SALEM verified locations and distances of the sites SALEM deemed as having a potential to environmentally impact the subject property. The actual location of the off-site properties identified may differ from the EDR listing. Table III summarizes the listed properties located within the specified ASTM Search Radii. The EDR Radius Map report is included in Appendix H.

**TABLE III
EDR Radius Map Summary**

DATABASE	TYPE OF RECORDS	SUBJECT PROPERTY	<1/4 MILE	1/4 - 1/4 MILE	1/4 - 1/2 MILE	1/2 - 1 MILE
STANDARD ENVIRONMENTAL RECORDS						
<i>Federal NPL Site List</i>						
NPL	National Priorities List	0	0	0	0	0
Proposed NPL	Proposed National Priorities List	0	0	0	0	0
NPL LIENS	Federal Superfund Liens	---	---	---	---	---
<i>Federal Delisted NPL Site List</i>						
Delisted NPL	National Priority List Deletions	0	0	0	0	0
<i>Federal CERCLIS List</i>						
SEMS	Superfund Enterprise Management System	0	0	0	1	---
Federal Facility	Federal Facility	0	0	0	0	0
<i>Federal CERCLIS NFRAP Site List</i>						
SEMS-ARCHIVE	Superfund Enterprise Management System Archive	0	1	5	4	---
<i>Federal RCRA CORRACTS Facilities List</i>						
CORRACTS	Corrective Action Report	0	0	0	0	0
<i>Federal RCRA non-CORRACTS TSD Facilities List</i>						
RCRA-TSDF	Transporters, Storage, and Disposal	0	0	0	0	---

**TABLE III (cont'd)
EDR Radius Map Summary**

DATABASE	TYPE OF RECORDS	SUBJECT PROPERTY	<1/8 MILE	1/8 - 1/4 MILE	1/4 - 1/2 MILE	1/2 - 1 MILE
<i>Federal RCRA Generators List</i>						
RCRA – LQG	RCRA – Large Quantity Generators	0	0	3	---	---
RCRA – SQG	RCRA – Small Quantity Generators	0	6	17	---	---
RCRA – CESQG	Conditionally Exempt SQG	0	1	1	---	---
<i>Federal Institutional Controls/Engineering Controls Registries</i>						
US ENG CONTROLS	Engineering Controls Sites List	0	0	0	0	---
US INST CONTROL	Sites with Institutional Controls	0	0	0	0	---
<i>Federal ERNS List</i>						
ERNS	Emergency Response Notification System	0	---	---	---	---
<i>State and Tribal Equivalent NPL</i>						
RESPONSE	State Response Sites	0	0	1	0	1
<i>State and Tribal Equivalent CERCLIS</i>						
ENVIROSTOR	Envirostor Database	0	1	5	10	11
<i>State and Tribal Landfill and/or Solid Waste Disposal Site List</i>						
SWF/LF	Solid Waste Information System	0	0	0	1	---
<i>State and Tribal Leaking Storage Tank Lists</i>						
LUST	Leaking Underground Storage Tanks	0	6	10	12	---
SLIC	Statewide SLIC Cases	0	0	2	2	---
INDIAN LUST	LUST on Indian Land	0	0	0	0	---
<i>State and Tribal Registered Storage Tank Lists</i>						
UST	Active UST Facilities	0	4	2	---	---
FEMA UST	Underground Storage Tank Listing	0	0	0	---	---
AST	Aboveground Storage Tank Facilities	0	0	7	---	---
INDIAN UST	USTS on Indian Land	0	0	0	---	---
<i>State and Tribal Voluntary Cleanup Sites</i>						
INDIAN VCP	Voluntary Cleanup on Indian Land	0	0	0	0	---
VCP	Voluntary Cleanup Program Properties	0	0	0	2	---
ADDITIONAL ENVIRONMENTAL RECORDS						
<i>Local Brownfield Lists</i>						
US BROWNFIELDS	Brownfield Sites	0	0	0	0	---
<i>Local Lists of Landfill/Solid Waste Disposal Sites</i>						
ODI	Open Dump Inventory	0	0	0	0	---
DEBRIS REGION 9	Illegal Dump Site Locations	0	0	0	0	---
WMUDS/SWAT	Waste Management Unit Database	0	0	0	0	---
SWRCY	Recycler Database	0	0	0	0	---
HAULERS	Registered Waste Tire Haulers Lists	0	---	---	---	---
INDIAN ODI	Report on Open Dumps on Indian Land	0	0	0	0	---
<i>Local Lists of Hazardous Waste/Contaminated Sites</i>						
US CDL	Clandestine Drug Labs	0	---	---	---	---
HIST Cal-Sites	Cal sites Database	0	0	1	0	1
SCH	School Property Evaluation Program	0	0	1	---	---
Toxic Pits	Toxic Pits Cleanup Act Sites	0	0	0	0	0
CDL	Clandestine Drug Labs	0	---	---	---	---
CERS HAZ WASTE	CalEPA Regulated Site Portal	0	8	22	---	---
<i>Local Lists of Registered Storage Tanks</i>						
CA FID UST	Facility Inventory Database	0	0	0	---	---
CERS TANKS	California Environmental Reporting System Tanks	0	4	5	---	---
HIST UST	Historical UST	0	10	17	---	---
SWEEPS UST	SWEEPS UST Lists	0	8	15	---	---
<i>Local Land Records</i>						
LIENS 2	CERCLA Lien Information	0	---	---	---	---
LUCIS	Land Use Control Information System	0	0	0	0	0

**TABLE III (cont'd)
EDR Radius Map Summary**

DATABASE	TYPE OF RECORDS	SUBJECT PROPERTY	<1/8 MILE	1/8 - 1/4 MILE	1/4 - 1/2 MILE	1/2 - 1 MILE
LIENS	Environmental Liens Listing	0	---	---	---	---
DEED	Deed Restriction Listing	0	0	0	0	0
Records of Emergency Release Reports						
HMIRS	Hazardous Materials Information System	0	---	---	---	---
CHMIRS	CA Hazardous Material Information System	0	0	---	---	---
LDS	Land Disposal Sites Listing	0	---	---	---	---
MCS	Military Cleanup Sites Listing	0	---	---	---	---
Other Ascertainable Records						
RCRA Non-Gen/NLR	Non-Generators	0	16	27	---	---
DOT OPS	Incident and Accident Data	0	---	---	---	---
DOD	Department of Defense Sites	0	0	0	0	0
FUDS	Formerly Used Defense Sites	0	0	0	0	0
CONSENT	Superfund Consent Decrees	0	0	0	0	0
ROD	Records of Decision	0	0	0	0	0
UMTRA	Uranium Mill Tailings Sites	0	0	0	0	---
MINES	Mines Master Index File	0	0	0	---	---
TRIS	Toxic Chemical Release Inventory System	0	---	---	---	---
TSCA	Toxic Substances Control Act	0	---	---	---	---
FTTS	FIFRA/TSCA Tracking System	0	---	---	---	---
HIST FTTS	FIFRA/TSCA Tracking System	0	---	---	---	---
SSTS	Section 7 Tracking Systems	0	---	---	---	---
ICIS	Integrated Compliance Information System	0	---	---	---	---
PADS	PCB Activity Database System	0	---	---	---	---
MLTS	Material Licensing Tracking System	0	---	---	---	---
RADINFO	Radiation Information Database	0	---	---	---	---
FINDS	Facility Index System	0	1	---	---	---
RAATS	RCRA Administrative Action Tracking	0	---	---	---	---
CA BOND EXP. PLAN	Bond Expenditure Plan	0	0	0	0	1
CA WDS	Waste Discharge System	0	---	---	---	---
Cortese	Cortese Hazardous Waste & Substance Sites	0	5	8	9	---
NPDES	National Pollutant Discharge Elimination System	0	---	---	---	---
HIST CORTESE	Historical Cortese sites.	0	3	8	8	---
CUPA Listings	CUPA Resources List	0	0	0	---	---
Notify 65	Proposition 65 Records	0	0	0	0	2
DRYCLEANERS	Cleaner Facilities	0	0	0	---	---
WIP	Well Investigation Program Case List	0	0	0	---	---
Los Angeles Co. HMS	Industrial Waste and UST sites	0	1	---	---	---
HAZNET	Facility and Manifest Data	0	1	---	---	---
EMI	Emissions Inventory Data	0	0	---	---	---
INDIAN RESERV	Indian Reservations	0	0	0	0	0
LA Co. Site Mitigation	Los Angeles County Site Mitigation	0	---	---	---	---
FINANCIAL ASSURANCE	Financial Assurance	0	---	---	---	---
HWP	Envirostor Permitted Facilities Listing	0	0	0	0	2
HWT	Registered Hazardous Waste Transporter	0	0	0	---	---
COAL ASH AREA	Coal Combustion Residues Surface List	0	0	0	0	---
PCB TRANSFORMER	PCB Transformer	0	---	---	---	---
COAL ASH DOE	Steam-Electric Plan Operation Data	0	---	---	---	---
MWMP	Medical Waste Management Program	0	0	0	---	---
PROC	Certified Processors Database	0	0	0	0	---
PEST LIC	Pesticide Regulation Licenses Listing	0	---	---	---	---
PROC	Certified Processors Database	0	0	0	0	---
WASTEWATER PITS	Oil Wastewater Pits Listing	0	0	0	0	---

**TABLE III (cont'd)
EDR Radius Map Summary**

DATABASE	TYPE OF RECORDS	SUBJECT PROPERTY	<1/8 MILE	1/8 - 1/4 MILE	1/4 - 1/2 MILE	1/2 - 1 MILE
ECHO	Enforcement & Compliance History Information	0	1	---	---	---
FUELS PROGRAM	EPA Fuels Program Registered Listings	0	0	0	---	---
EDR HIGH RISK HISTORICAL RECORDS						
<i>EDR Exclusive Records</i>						
Manufactured Gas Plants	Manufactured Gas Plants	0	0	0	0	0
EDR Hist Auto Stations	EDR Historical Auto Stations	0	5	0	---	---
EDR Hist Cleaners	EDR Historical Cleaners	0	0	0	---	---
EDR RECOVERED GOVERNMENT ARCHIVES						
<i>Exclusive recovered Government Archives</i>						
RGA LF	Recovered Government Archive Solid Waste Facilities List	0	---	---	---	---
RGA LUST	Recovered Government Archive Leaking Underground Storage Tank	0	---	---	---	---

0 = No sites in radius identified

--- = Not Searched

The subject property was not listed in the EDR-provided government database report.

The following sites with a reported release of hazardous substances or petroleum products to the subsurface were reported within a one-eighth mile radius of the subject property:

- The Press Forge Company at 16200 Illinois Avenue, located approximately 262 feet east-southeast and cross-gradient of the subject property was identified in the EDR-provided Radius Map Report on the LUST, SWEEPS UST, CORTESE, Los Angeles Co. HMS and CERS databases as having had as having had an unauthorized release of motor oil reported in June 2008 which impacted “soil only” beneath the facility. The petroleum hydrocarbon-impacted soil was remediated under the regulatory agency supervision of the LACDPW which issued a “no further action” designation on August 25, 2008. The LUST case was reopened on October 15, 2008 and a second “no further action” designation was issued on March 3, 2011. Based upon various influencing factors including the media impacted (“soil only”); distance and cross-gradient location of the LUST site from the subject property; current regulatory agency status (“no further action”); and the identification of a responsible party (RP) for assessment and remediation costs, the Press Forge Company LUST site is deemed to have a low potential to environmentally impact the subject property and therefore, does not present an REC to the subject property.
- The Donald F. Fortman, Inc. facility at 16213 Illinois Avenue, located approximately 331 feet south-southeast and down-gradient of the subject property was identified in the EDR-provided Radius Map Report on the LUST, CORTESE, HAZNET, HIST CORTESE, HWTS and CERS databases as having had as having had an unauthorized release of aviation gas reported in April 1996 which impacted “soil only” beneath the facility. The petroleum hydrocarbon-impacted soil was remediated under the regulatory agency supervision of the RWQCB which issued a “case closed” designation on April 24, 1996. Based upon various influencing factors including the media impacted (“soil only”); distance and down-gradient location of the LUST site from the subject property; current regulatory agency status (“case closed”); and the identification of a RP for assessment and remediation costs, the Donald F. Fortman, Inc. LUST site is deemed to have a low potential to environmentally impact the subject property and therefore, does not present an REC to the subject property.

-
- The B&L Hydraulic Hoist Co., Inc. facility at 16233 Minnesota Avenue, located approximately 514 feet south-southwest and down-gradient of the subject property was identified in the EDR-provided Radius Map Report on the LUST, CORTESE, HIST CORTESE and CERS databases as having had as having had an unauthorized release of gasoline reported in February 1995 which impacted “soil only” beneath the facility. The petroleum hydrocarbon-impacted soil was remediated under the regulatory agency supervision of the RWQCB which issued a “case closed” designation on April 9, 1997. Based upon various influencing factors including the media impacted (“soil only”); distance and down-gradient location of the LUST site from the subject property; current regulatory agency status (“case closed”); and the identification of a RP for assessment and remediation costs, the B&L Hydraulic Hoist Co., Inc. LUST site is deemed to have a low potential to environmentally impact the subject property and therefore, does not present an REC to the subject property.
 - The Petro Bras (former Texaco) gasoline station at 7515 East Alondra Boulevard, located approximately 561 feet northwest and cross-gradient of the subject property was identified in the EDR-provided Radius Map Report on the LUST, CORTESE, HIST CORTESE and CERS databases as having had as having had an unauthorized release of gasoline reported in July 2017 which impacted soil and groundwater beneath the facility. The petroleum hydrocarbon-impacted soil and groundwater is currently being remediated under the regulatory agency supervision of the RWQCB. The current regulatory agency status is listed as “open – site assessment.” Based upon various influencing factors including the distance and cross-gradient location of the LUST site from the subject property, and the identification of a RP for assessment and remediation costs, the Petro Bras (former Texaco) gasoline station LUST site is deemed to have a low potential to environmentally impact the subject property and therefore, does not present an REC to the subject property.
 - The former Shell gasoline station at 7512 East Alondra Boulevard, located approximately 596 feet west-northwest and cross-gradient of the subject property was identified in the EDR-provided Radius Map Report on the LUST, CORTESE, Los Angeles Co. HMS, UST, EDR Hist Auto, HIST UST, UST, RCRA NonGen/NLR and CERS databases as having had as having had an unauthorized release of solvent or non-petroleum hydrocarbon reported in October 2002 which impacted soil and groundwater beneath the facility. The petroleum hydrocarbon-impacted soil and groundwater is currently being remediated under the regulatory agency supervision of the RWQCB. The current regulatory agency status is listed as “open – remediation.” Based upon various influencing factors including the distance and cross-gradient location of the LUST site from the subject property, and the identification of a RP for assessment and remediation costs, the former Shell gasoline station LUST site is deemed to have a low potential to environmentally impact the subject property and therefore, does not present an REC to the subject property.

In general, only hazardous substances or petroleum products released from facilities located approximately up-gradient and within a few hundred feet of the subject property, or in a cross-gradient direction close to the subject property, are judged to have a reasonable potential of migrating to the subject property. This opinion is based on the assumption that materials generally do not migrate large distances laterally within the soil, but rather tend to migrate with groundwater in the general direction of groundwater flow.

Five orphan sites were identified in the EDR-provided government database report. Based upon SALEM’s visual observations made during our site reconnaissance, as well as various influencing factors including approximate distance from the subject property, the orphan sites are deemed to have a low potential to environmentally impact the subject property.

No engineering control sites, sites with institutional controls, or sites with deed restrictions were listed for the subject property, adjoining, or vicinity properties in the EDR-provided government database report.

No Indian reservations or LUSTs on Indian land were reported on the subject property, adjoining, or vicinity properties in the EDR-provided government database report.

The remaining properties identified by EDR within the specified search radius of the subject property, which appeared on local, state, or federally published lists of sites that use of have had releases of hazardous substances or petroleum products, were determined through SALEM's field observations to be of sufficient distance and/or situated hydraulically cross/downgradient of the subject property, such that impacts to the subject property are not likely.

9.0 POTENTIAL VAPOR ENCROACHMENT CONDITION

Vapor intrusion is a way by which chemicals in soil and groundwater can migrate into indoor air. Chemical vapors moving up through soil and into a building are a potential source of indoor air contamination and may pose a risk to human health. In evaluating the potential for a vapor encroachment condition (VEC) on the subject property, SALEM attempted to determine if there was information indicating that chemicals of concern were located within the "critical distance," defined as the lineal distance between the nearest edge of a contaminated plume and the nearest target property boundary. Based on ASTM E 2600-15 *Standard Guide for Vapor Encroachment Screening on Property Involved in Real Estate Transactions*, the "critical distance" is equal to 100 feet, with the exception of dissolved petroleum hydrocarbons, which have a "critical distance" of 30 feet. If non-aqueous phase petroleum hydrocarbons are present, the 100-foot "critical distance" is utilized.

9.1 Vapor Encroachment Screening

SALEM has performed a Vapor Encroachment Screening (Tier 1) in general accordance with the scope and limitations of ASTM Standard Practice E2600-15 for the subject property. Vapor intrusion is a way by which chemicals in soil and groundwater can migrate into indoor air. Chemical vapors moving up through soil and into a building are a potential source of indoor air contamination and may pose a risk to human health. In evaluating the potential for a vapor encroachment condition (VEC) on the subject property, SALEM attempted to determine if there was information indicating that chemicals of concern were located within the "critical distance," defined as the lineal distance between the nearest edge of a contaminated plume and the nearest target property boundary. Based on ASTM E 2600-15 *Standard Guide for Vapor Encroachment Screening on Property Involved in Real Estate Transactions*, the "critical distance" is equal to 100 feet, with the exception of dissolved petroleum hydrocarbons, which have a "critical distance" of 30 feet. If non-aqueous phase petroleum hydrocarbons are present, the 100-foot "critical distance" is utilized.

TABLE IV
Vapor Encroachment Questionnaire

QUESTION	RESPONSE	COMMENTS
1. Property Type?	Light Industrial	
2. Are there buildings/structures on the subject property?	Yes	
3. Will buildings/structures be constructed on the subject property in the future?	Yes	
4. If buildings exist or are proposed, do/will they have elevators?	Unknown	
5. Type of level below grade (existing or proposed)?	Slab-on-Grade	
6. Is there ventilation below grade?	No	
7. Sump pumps, floor drains, or trenches (existing or proposed)?	No	
8. Radon or methane mitigation system installed?	No	
9. Heating system type (existing or proposed)?	HVAC	
10. Type of fuel energy (existing or proposed)?	Electric/Natural Gas	
11. Have there ever been any environmental problems at the subject property?	No	
12. Does/will a gas station operate anywhere on the subject property?	No	

**TABLE IV (cont'd)
Vapor Encroachment Questionnaire**

QUESTION	RESPONSE	COMMENTS
13. Do any tenants use hazardous chemicals in relatively large quantities on the subject property?	No	
14. Have any tenants ever complained about odors in the building or experience health-related problems that may have been associated with the building?	Unknown	
15. Are the operations (or proposed operations to be performed) on the subject property OSHA regulated?	No	
16. Are there any existing or proposed underground storage tanks (USTs) or aboveground storage tanks (ASTs) located on the subject property?	No	
17. Are there any sensitive receptors (children, elderly, people in poor health, etc.) that occupy or will occupy the subject property?	No	

**TABLE V
Additional VEC Criteria**

QUESTION	RESPONSE	COMMENTS
1. Is the subject property known to have current or past contamination?	No	
2. Is contamination of the subject property suspected?	No	
3. Is an <u>adjacent</u> property known to have current or past contamination which may have impacted the subject property?	No	
4. Is a <u>nearby</u> property known to have current or past contamination which may have impacted the subject property?	No	
5. Is regional groundwater contamination known to exist beneath the subject property?	No	
6. Are you aware of other conditions which may result in vapor intrusion at the subject property?	No	

Based upon the results of SALEM's Tier 1 VES, it is SALEM's opinion that a potential VEC "likely does not exist" at the subject property. As such, no further assessment is recommended.

10.0 BUSINESS ENVIRONMENTAL RISKS

10.1 Asbestos-Containing Building Materials

Asbestos is the name given to a number of naturally occurring, fibrous silicate minerals mined for their useful properties such as thermal insulation, chemical and thermal stability, and high tensile strength. Asbestos is commonly used as an acoustic insulator, thermal insulation, fire proofing and in other building materials. Friable asbestos-containing material (ACM), when dry, can be crumbled, pulverized, or reduced to powder by hand pressure. Non-friable ACM can be crumbled, pulverized, or reduced to powder during machining, cutting, drilling, or other abrasive procedures. Friable ACM is more likely to release fibers when disturbed or damaged than non-friable ACM. Exposure to airborne friable asbestos may result in a potential health risk because persons breathing the air may breathe in asbestos fibers. Continued exposure can increase the amount of fibers that remain in the lung. Fibers embedded in lung tissue over time may cause serious lung diseases including: asbestosis, lung cancer, or mesothelioma. The Occupational Safety and Health Administration (OSHA) regulation 29 CFR 1926.1101 requires certain construction materials to be *presumed* to contain asbestos, for purposes of this regulation. All thermal system insulation (TSI), surfacing material, and asphalt/vinyl flooring that are present in a building constructed prior to 1981 and have not been appropriately tested are "presumed asbestos-containing material" (PACM).

The buildings located on the subject property were constructed in approximately the late 1950s. It is unknown if the subject buildings contain ACMs. An asbestos survey of the subject buildings was not included within the scope of this assessment. Prior to conducting any repair, renovation, or demolition work, SALEM recommends conducting an asbestos survey.

10.2 Lead-Based Paint

Lead is a highly toxic metal that affects virtually every system of the body. While adults can suffer from excessive lead exposures, the groups most at risk are fetuses, infants, and children under 6. The Consumer Product Safety Commission banned the use of lead in paint in 1978. Most manufactures, however, had ceased using lead well before this time. Paint applied after 1978 is not considered suspect LBP. Congress passed the Residential Lead-Based Paint Hazard Reduction Act of 1992, also known as “Title X,” to protect families from exposure to lead from paint, dust, and soil. Section 1018 of this law directed the Housing and Urban Development (HUD) and the US EPA to require the disclosure of known information on lead-based paint (LBP) and LBP hazards before the sale or lease of most housing built before 1978. Sellers, landlords, and their agents are responsible for providing this information to the buyer or renter before sale or lease.

According to Section 1017 of Title X, “LBP hazard is any condition that causes exposure to lead from lead-contaminated dust; bare, lead-contaminated soil; or LBP that is deteriorated or intact LBP present on accessible surfaces, friction surfaces, or impact surfaces that would result in adverse human health effects.” Therefore, under Title X intact lead-based paint on most walls and ceilings is not considered a “hazard,” although the condition of the paint should be monitored and maintained to ensure that it does not become deteriorated. LBP is defined as any paint, varnish, stain, or other applied coating that has 1.0 mg/cm² (or 5,000 µg/g by weight) or more of lead.

During SALEM’s site reconnaissance, a visual observation of the painted surfaces within the subject buildings was conducted. The paint appeared in good condition with no evidence of significant peeling or damage. Because the existing improvements were constructed prior to 1978, it is possible that LBP is present. However, it is unknown if the on-site buildings contain LBP. A LBP survey was not included within the scope of this assessment.

10.3 Radon

Radon is a naturally occurring gaseous substance resulting from the radioactive decay of uranium to radium and then to radon. Uranium is a common element found in many geologic formations and substrates, particularly igneous and metamorphic rocks. Radon has a half-life of only 3.8 days and decays to its daughter elements (polonium 218, polonium 214, bismuth 214, and lead 214). It is these daughter elements that represent the health hazard commonly associated with radon. Radon gas can enter a building through cracks in the foundation and walls and become attached to dust particles and inhaled which could cause damage to human lung tissue. Radon is measured in picocuries per liter of air (pCi/L). The EPA has an established safe radon level of 4 pCi/L. Based on the EPA Radon Zone Map of California, the subject Property is located within **EPA Zone 2**, which has a predicted indoor radon screening between 2 pCi/L and 4 pCi/L (Moderate Potential). The EDR-provided radon data cites Los Angeles County has having 98% of 1st floor spaces with <4 pCi/L. However, radon levels may vary from one area to another and the only way to accurately assess radon gas levels on the subject property is to conduct a radon gas survey.

10.4 Mold

Molds are microscopic organisms found virtually everywhere, indoors, and outdoors. Mold will grow and multiply under the right conditions, needing only sufficient moisture (e.g. in the form of very high humidity, condensation, or water from a leaking pipe, etc.) and organic material (e.g., ceiling tile, drywall, paper, or natural fiber carpet padding). Mold growths often appear as discoloration, staining, or fuzzy growth on building materials or furnishings and are varied colors of white, gray, brown, black, yellow, and green. In large quantities, molds can cause allergic symptoms when inhaled or through the toxins the molds emit.

No visual evidence of mold or water intrusion that could affect human health or that could create or exacerbate a mold problem were observed in accessible areas of the subject buildings observed during SALEM’s site reconnaissance.

11.0 DISCUSSION OF FINDINGS

Historical Uses

The subject property comprises a rectangular-shaped parcel totaling approximately 0.71 acres located at 15932-15942 Minnesota Avenue in Paramount, California (Los Angeles County APNs 7102-013-017; 7102-013-018; 7102-013-019; and 7102-013-020). SALEM's review of historical aerial photographs, PBSO records, and historical city directories indicate that the subject property was undeveloped from at least 1928 until the late 1950s. By at least 1957, the subject property was developed with multiple small warehouse buildings of metal construction. The subject buildings appear to have been utilized by multiple light industrial and warehousing small businesses.

Based on SALEM's site reconnaissance, and contacts with state, and local regulatory agencies, the potential for RECs to exist in connection with the historical use of the subject property appears to be low.

Current Uses

At the time of SALEM's February 8, 2022 site reconnaissance, the subject property was developed with eight small warehouse buildings at 15932-15942 Minnesota Avenue. The single-story buildings totaling approximately 12,580 square feet were of steel frame construction on concrete slab-on-grade foundations with metal exterior walls and metal roofs constructed in approximately 1957.

Hazardous substances and/or petroleum products observed to be stored and handled on the subject property included minor quantities of oil. One 55-gallon metal drum of "spindle oil" was observed in the warehouse area of the building. The drum was not observed to be stored within secondary containment. However, no staining of the concrete floor in the vicinity of the drum was observed. Additionally, no floor drains were observed in the vicinity of the 55-gallon drum. It appeared that the drum was empty at the time of SALEM's investigation. However, the residual contents (if any) in the container should be characterized for off-site disposal/recycling by a licensed contractor prior to the removal of the container.

Several empty 55-gallon drums, empty 5-gallon containers and empty 1-gallon containers were observed throughout the buildings on the subject property. These containers were likely associated with the former ceramic parts manufacturing formerly conducted at the subject property. No evidence of staining of spillage was observed in the vicinity of these containers at the time of the site reconnaissance.

Exposed surface soils did not exhibit obvious signs of discoloration. No additional obvious evidence (fill pipes, dispensers, etc.) of USTs was noted within the area observed. No standing water or major depressions were observed on the subject property. No indications of former structures, such as foundations, were observed on the subject property.

Based on SALEM's, field observations, and contacts with state and local regulatory agencies, the potential for adverse environmental impacts to the subject property associated with current site use appears to be low and therefore, there is a low potential for RECs to exist in connection with the current use of the subject property.

Adjoining Properties

Based on SALEM's field observations, review of the EDR Radius Map Report and consultation with state, and local regulatory agencies, the potential for RECs to exist in connection with the subject property from adjoining property uses appears to be low.

11.1 Evaluation of Data Gaps/Data Failure

In accordance with ASTM E1527-13 guidance, data gaps represent a lack of or inability to obtain information required by this practice despite good faith efforts by the environmental professional to gather

such information. Data gaps may result from incompleteness in any of the activities required by this practice. Data failure represents the failure to achieve the historical research objects of this practice even after reviewing the standard historical sources that are reasonably ascertainable and likely to be useful. Data failure is one type of data gap. The following is a summary of data gaps encountered in the process of preparing this report including an observation as the presumed significance of that data gap to the conclusions of this assessment.

- Some of the intervals between documented sources exceeded five years.
- Absence of historical building department permit records.

However, taken in consideration with the available information obtained in the course of preparing this report in conjunction with professional experience, there is no evidence to suggest that these data gaps might alter the conclusions of this assessment.

12.0 SUMMARY AND CONCLUSIONS

We have performed a *Phase I Environmental Site Assessment* in conformance with the scope and limitations of ASTM Practice E1527-13 of Proposed Self-Storage Facility site located at 15932-15942 Minnesota Avenue in Paramount, California (Los Angeles County APNs 7102-013-017; 7102-013-018; 7102-013-019; and 7102-013-020), the *property*. Any exceptions to, or deletions from, this practice are described in Section 13 of this *report*. During the course of this assessment, SALEM identified no evidence of RECs in connection with the subject property as defined by ASTM E1527-13.

13.0 LIMITATIONS

This Phase I ESA Report has been prepared for the exclusive use of **Madison Capital Group, LLC** and its subsidiaries and affiliates. Unauthorized use of or reliance on the information contained in this report, unless given express written consent by SALEM, **Madison Capital Group, LLC** is strictly prohibited. The following limitations and exceptions apply:

- The scope of work completed was designed solely to meet the needs of SALEM's client. SALEM shall not be liable for any unintended usage of this report by another party. In addition, based on the ASTM guidelines, the ESA is only valid if completed within 180 days of an acquisition or the transaction necessitating the ESA.
- No ESA can wholly eliminate uncertainty regarding the potential for RECs in connection with a property. This ESA was designed to reduce, but not eliminate the potential for RECs at the subject property, within reasonable limits of time and cost. The ESA is not intended to be exhaustive or all-inclusive and does not represent a guarantee of the identification of all possible environmental risk.
- An ESA is intended to be a non-intrusive investigation and generally does not include sampling or testing of air, soil, water or building materials. No destructive testing was completed and concealed areas, such as behind walls or within machinery, were not accessed. Testing, if any, is designed solely to meet the needs of the ESA, not to meet any local, state, or federal regulations and should not be utilized as such.

- Information in this report is based on personal interviews, government records, published resources, and various historical documents. Accuracy and completeness of information varies among information sources and is often inaccurate or incomplete. The information utilized in this ESA is from sources deemed to be reliable; however, no representation or warranty is made as to the accuracy thereof. SALEM will have no ongoing obligation to obtain and include information that was not reasonably ascertainable, practically reviewable or provided to SALEM in a reasonable timeframe to formulate an opinion and complete the assessment by the agreed upon due date.
- Unless specifically identified in the scope of work, the ESA excludes consideration of non-ASTM scope issues including, but not limited to, lead in drinking water, asbestos, lead-based paint, industrial hygiene, health and safety, endangered species, wetlands, indoor air quality, vapor intrusion, electromagnetic fields, biological agents, or mold.
- The ESA includes some information that may be relevant to regulatory compliance, but is not intended and shall not be construed as a compliance audit and cannot be considered a verification of regulatory compliance. While the general environmental setting of the subject property is described, this assessment is not intended to be a formal flood plain or wetland determination, and no warranty is made thereof. Depending on its past, present, or future intended use, the property under review may or may not be subject to regulation and permitting under environmental and health and safety laws, such as, but not limited to, the Clean Air Act, the Clean Water Act, the Solid Waste Disposal Act, the Occupational Safety and Health Act, and other federal, state, and local regulations. SALEM assumes no responsibility or liability respecting regulatory permitting or compliance issues.
- Client is advised that if the ESA is obtained with the intent of qualifying the purchaser as an innocent landowner, contiguous property owner, or bona fide prospective purchaser under CERCLA, there will be continuing obligations of due care and responsiveness and additional legal requirements that likely apply to such status. SALEM accepts and undertakes no responsibility as to such requirements and advises that counsel be separately consulted with respect to such requirements.
- The findings and conclusions presented in this Phase I ESA Report are based on field review and observations and on data obtained from the sources listed in the report. The findings of this report are valid as of the present. The passage of time, natural processes or human intervention on the subject property or adjacent properties and changes in the regulations can cause changed conditions which can invalidate the findings and conclusions presented in this report.

14.0 QUALIFICATIONS

This Phase I ESA was conducted under the supervision or responsible charge of SALEM's undersigned environmental professional with oversight from the undersigned registered engineer. The work was conducted in accordance with ASTM E1527-13, generally accepted industry standards for environmental due diligence in place at the time of the preparation of this report, and SALEM's quality-control policies.

We declare that, to the best of our professional knowledge and belief, we meet the definition of environmental professional as defined in §312.10 of 40 CFR 312 and we have the specific qualifications based on education, training, and experience to assess a property of the nature, history, and setting of the subject property. We have developed and performed the all appropriate inquiries in conformance with the standards and practices set forth in 40 CFR Part 312.

15.0 REFERENCES

The following list summarizes the references utilized in preparing this report:

- Aerial photographs provided by Environmental Data Resources, Inc.
- California Department of Conservation, Division of Oil, Gas and Geothermal Resources records.
- California Environmental Protection Agency, Recorded Deed Restriction List, 1994.
- California Environmental Protection Agency, Department of Toxic Substances Control records.
- California Regional Water Quality Control Board records.
- Cal-EPA Voluntary Cleanup Program records.
- California Statewide Radon Survey Screening results conducting during 1990-1991.
- City of Paramount Building and Safety Division records.
- City of Paramount Water Division records.
- Federal and State regulatory agency lists compiled by EDR.
- Los Angeles County Assessor's Office records.
- Los Angeles County Department of Public Works records.
- Los Angeles County Fire Department-Hazardous Materials Division records.
- Los Angeles County Sanitation District records.
- Sanborn Fire Insurance Maps for Paramount, California (EDR).
- South Coast Air Quality Management District records.
- The Munger Map Book, California – Alaska Oil & Gas Fields, Munger Maps – 1999.
- U.S. EPA Federal Superfund Liens List and the U.S. EPA California Liens, 1995.
- U.S. Geological Survey, 7.5 minute South Gate, California topographic quadrangle map, dated 2018.

If you have any questions, or if we may be of further assistance, please do not hesitate to contact our office at (909) 980-6455.

Respectfully submitted,

SALEM Engineering Group, Inc.



Richard McCondichie, EP, CAC
Senior Environmental Project Manager



Clarence Jiang, PE, GE
Project Engineer
RCE No. 50233/ RGE No. 2477



2c: herewith



Photo 1: View of subject building.




Photo 2: View of interior of building 1.


PHOTOGRAPHS PROPOSED SELF-STORAGE FACILITY 15932-15942 MINNESOTA AVENUE PARAMOUNT, CALIFORNIA	PROJECT NO. 3-422-0102	
	DATE: February 2022	
	PAGE: Page 1 of 15	



Photo 3: View of interior of building 2.



Photo 4: View of interior of building 3.

PHOTOGRAPHS

**PROPOSED SELF-STORAGE FACILITY
15932-15942 MINNESOTA AVENUE
PARAMOUNT, CALIFORNIA**

PROJECT NO.
3-422-0102

DATE:
February 2022

PAGE:
Page 2 of 15





Photo 5: View of former manufacturing area.



Photo 6: View of former lounge area.

PHOTOGRAPHS

**PROPOSED SELF-STORAGE FACILITY
15932-15942 MINNESOTA AVENUE
PARAMOUNT, CALIFORNIA**

PROJECT NO.
3-422-0102

DATE:
February 2022

PAGE:
Page 3 of 15





Photo 7: View of pallet storage area in building.



Photo 8: View of former baking oven.

PHOTOGRAPHS

**PROPOSED SELF-STORAGE FACILITY
15932-15942 MINNESOTA AVENUE
PARAMOUNT, CALIFORNIA**

PROJECT NO.
3-422-0102

DATE:
February 2022

PAGE:
Page 4 of 15





Photo 9: View of empty waste dumpster in building.




Photo 10: View of storage area.


PHOTOGRAPHS PROPOSED SELF-STORAGE FACILITY 15932-15942 MINNESOTA AVENUE PARAMOUNT, CALIFORNIA	PROJECT NO. 3-422-0102	
	DATE: February 2022	
	PAGE: Page 5 of 15	



Photo 11: View of storage rack in building.



Photo 12: View of typical restroom in building.

PHOTOGRAPHS

**PROPOSED SELF-STORAGE FACILITY
15932-15942 MINNESOTA AVENUE
PARAMOUNT, CALIFORNIA**

PROJECT NO.
3-422-0102

DATE:
February 2022

PAGE:
Page 6 of 15





Photo 13: View of surficial staining in building.



Photo 14: View of 55 gallon drum of spindle oil.

PHOTOGRAPHS

**PROPOSED SELF-STORAGE FACILITY
15932-15942 MINNESOTA AVENUE
PARAMOUNT, CALIFORNIA**

PROJECT NO.

3-422-0102

DATE:

February 2022

PAGE:

Page 7 of 15





Photo 15: View of empty 5 gallon containers.



Photo 16: View of empty 55 gallon drums.

PHOTOGRAPHS

**PROPOSED SELF-STORAGE FACILITY
15932-15942 MINNESOTA AVENUE
PARAMOUNT, CALIFORNIA**

PROJECT NO.
3-422-0102

DATE:
February 2022

PAGE:
Page 8 of 15





Photo 17: View of pole mounted transformers.



Photo 18: View of subject property from the northeast corner facing south.


PHOTOGRAPHS PROPOSED SELF-STORAGE FACILITY 15932-15942 MINNESOTA AVENUE PARAMOUNT, CALIFORNIA	PROJECT NO. 3-422-0102	
	DATE: February 2022	
	PAGE: Page 9 of 15	



Photo 19: View of subject property from the northeast corner facing west.



Photo 20: View of subject property from the northwest corner facing east.

PHOTOGRAPHS

**PROPOSED SELF-STORAGE FACILITY
15932-15942 MINNESOTA AVENUE
PARAMOUNT, CALIFORNIA**

PROJECT NO.
3-422-0102

DATE:
February 2022

PAGE:
Page 10 of 15






Photo 21: View of subject property from the northwest corner facing south.



Photo 22: View of subject property from the southeast corner facing north.

PHOTOGRAPHS

**PROPOSED SELF-STORAGE FACILITY
15932-15942 MINNESOTA AVENUE
PARAMOUNT, CALIFORNIA**

PROJECT NO.
3-422-0102

DATE:
February 2022

PAGE:
Page 11 of 15





Photo 23: View of subject property from the southeast corner facing west.



Photo 24: View of subject property from the southwest corner facing east.


PHOTOGRAPHS PROPOSED SELF-STORAGE FACILITY 15932-15942 MINNESOTA AVENUE PARAMOUNT, CALIFORNIA	PROJECT NO. 3-422-0102	
	DATE: February 2022	
	PAGE: Page 12 of 15	



Photo 25: View of subject property from the southwest corner facing north.



Photo 26: View of adjoining property to the north.

PHOTOGRAPHS

**PROPOSED SELF-STORAGE FACILITY
15932-15942 MINNESOTA AVENUE
PARAMOUNT, CALIFORNIA**

PROJECT NO.
3-422-0102

DATE:
February 2022

PAGE:
Page 13 of 15





Photo 27: View of adjoining property to the east.



Photo 28: View of adjoining property to the south.

PHOTOGRAPHS

**PROPOSED SELF-STORAGE FACILITY
15932-15942 MINNESOTA AVENUE
PARAMOUNT, CALIFORNIA**

PROJECT NO.
3-422-0102

DATE:
February 2022

PAGE:
Page 14 of 15





Photo 29: View of adjoining property to the south.



Photo 30: View of adjoining property to the west.

PHOTOGRAPHS

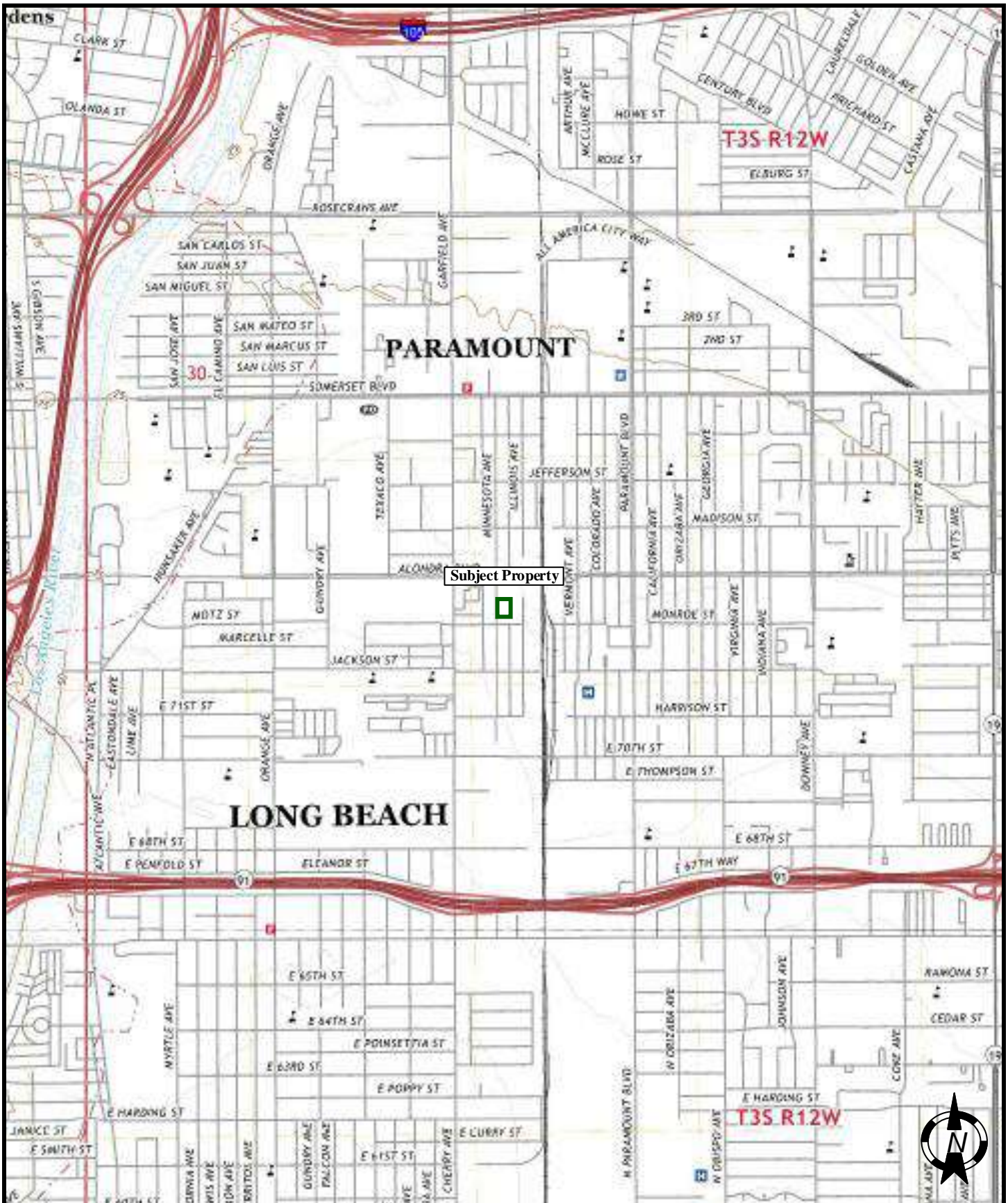
**PROPOSED SELF-STORAGE FACILITY
15932-15942 MINNESOTA AVENUE
PARAMOUNT, CALIFORNIA**

PROJECT NO.
3-422-0102

DATE:
February 2022

PAGE:
Page 15 of 15



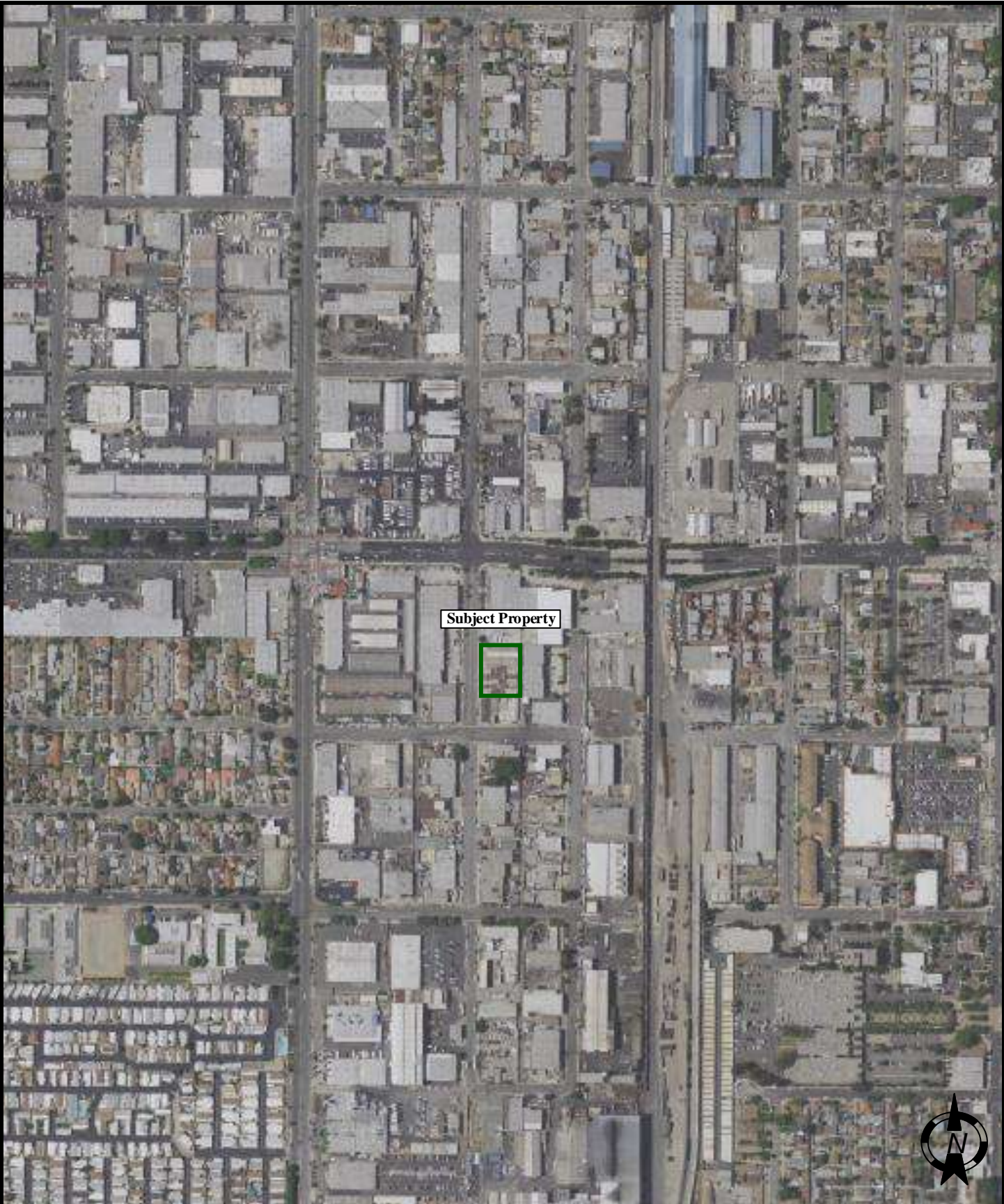


TOPOGRAPHIC MAP (2018)

**PROPOSED SELF-STORAGE FACILITY
15932-15942 MINNESOTA AVENUE
PARAMOUNT, CALIFORNIA**

SCALE: NTS	DATE: Feb. 2022
DRAWN BY: BR	APPROVED BY: RM
PROJECT NO.: 3-422-0102	FIGURE NO.: 1






AERIAL PHOTOGRAPH (2016)

**PROPOSED SELF-STORAGE FACILITY
15932-15942 MINNESOTA AVENUE
PARAMOUNT, CALIFORNIA**

SCALE: NTS	DATE: Feb. 2022
DRAWN BY: BR	APPROVED BY: RM
PROJECT NO.: 3-422-0102	FIGURE NO.: 2





SITE MAP	SCALE: NTS	DATE: Feb. 2022	
	DRAWN BY: BR	APPROVED BY: RM	
	PROJECT NO.: 3-422-0102	FIGURE NO.: 3	

PROPOSED SELF-STORAGE FACILITY
15932-15942 MINNESOTA AVENUE
PARAMOUNT, CALIFORNIA

A





Issuing Policies of Chicago Title Insurance Company

ORDER NO.: **00166889-994-LT2-1TW**

Main Office Line: **(213) 488-4300**

Commerce Escrow
1055 Wilshire Blvd., Suite 1000
Los Angeles, CA 90017
ATTN: Tina DeBow
Email: tdebow@comescrow.com
REF: Esc. 22-90087-TD

Title Officer: Ted Tan/Jennifer Wright (LA/Comm)
Title Officer Phone: (213) 488-4394
Title Officer Fax: (213) 488-4360
Title Officer Email: TeamX77@ctt.com

PROPERTY: **15932-15942 MINNESOTA AVENUE, PARAMOUNT, CA 90723**

PRELIMINARY REPORT

*In response to the application for a policy of title insurance referenced herein, **Chicago Title Company** hereby reports that it is prepared to issue, or cause to be issued, as of the date hereof, a policy or policies of title insurance describing the land and the estate or interest therein hereinafter set forth, insuring against loss which may be sustained by reason of any defect, lien or encumbrance not shown or referred to as an exception herein or not excluded from coverage pursuant to the printed Schedules, Conditions and Stipulations or Conditions of said policy forms.*

The printed Exceptions and Exclusions from the coverage and Limitations on Covered Risks of said policy or policies are set forth in Attachment One. The policy to be issued may contain an arbitration clause. When the Amount of Insurance is less than that set forth in the arbitration clause, all arbitrable matters shall be arbitrated at the option of either the Company or the Insured as the exclusive remedy of the parties. Limitations on Covered Risks applicable to the CLTA and ALTA Homeowner's Policies of Title Insurance which establish a Deductible Amount and a Maximum Dollar Limit of Liability for certain coverages are also set forth in Attachment One. Copies of the policy forms should be read. They are available from the office which issued this report.

This report (and any supplements or amendments hereto) is issued solely for the purpose of facilitating the issuance of a policy of title insurance and no liability is assumed hereby. If it is desired that liability be assumed prior to the issuance of a policy of title insurance, a Binder or Commitment should be requested.

The policy(s) of title insurance to be issued hereunder will be policy(s) of Chicago Title Insurance Company, a Florida corporation.


Please read the exceptions shown or referred to herein and the exceptions and exclusions set forth in Attachment One of this report carefully. The exceptions and exclusions are meant to provide you with notice of matters which are not covered under the terms of the title insurance policy and should be carefully considered.

It is important to note that this preliminary report is not a written representation as to the condition of title and may not list all liens, defects and encumbrances affecting title to the land.

Chicago Title Company

By: 
Authorized Signature



By: 
Randy Quirk
President

ATTEST 
Marjorie Nemzura
Corporate Secretary



PRELIMINARY REPORT

EFFECTIVE DATE: **January 19, 2022 at 7:30 a.m.**

ORDER NO.: **00166889-994-LT2-1TW**

The form of policy or policies of title insurance contemplated by this report is:

CLTA Standard Coverage Owners Policy (04-08-14)

1. THE ESTATE OR INTEREST IN THE LAND HEREINAFTER DESCRIBED OR REFERRED TO COVERED BY THIS REPORT IS:

A Fee.

2. TITLE TO SAID ESTATE OR INTEREST AT THE DATE HEREOF IS [VESTED IN:](#)

Steven Frank Park and Julie Ann Park, Trustees, or their successors in interest, of the Steven Park & Julie Park Family Trust dated November 16, 2018, and any amendments thereto

3. THE LAND REFERRED TO IN THIS REPORT IS DESCRIBED AS FOLLOWS:

See Exhibit A attached hereto and made a part hereof.

EXHIBIT "A"

LEGAL DESCRIPTION

THE LAND REFERRED TO HEREIN BELOW IS SITUATED IN THE CITY OF PARAMOUNT, COUNTY OF LOS ANGELES, STATE OF CALIFORNIA, AND IS DESCRIBED AS FOLLOWS:

PARCEL 1:

THE NORTH 40 FEET OF LOT 4, IN BLOCK 50, OF CLEARWATER, IN THE CITY OF PARAMOUNT, COUNTY OF LOS ANGELES, STATE OF CALIFORNIA, AS PER MAP RECORDED IN [BOOK 19, PAGES 51](#) TO 54, OF MISCELLANEOUS RECORDS, IN THE OFFICE OF THE COUNTY RECORDER OF SAID COUNTY, TOGETHER WITH THE WESTERLY 10 FEET OF THE VACATED ALLEY ADJOINING ON THE EAST, BOUNDED BY THE NORTH BY THE EASTERLY PROLONGATION OF THE NORTHERLY LINE OF SAID LOT 4 AND BOUNDED ON THE SOUTH BY THE EASTERLY PROLONGATION OF THE SOUTHERLY LINE OF THE NORTHERLY 40 FEET OF SAID LOT 4.

[APN: 7102-013-017](#)

PARCEL 2:

LOT 4, IN BLOCK 50, OF CLEARWATER, IN THE CITY OF PARAMOUNT, COUNTY OF LOS ANGELES, STATE OF CALIFORNIA, AS PER MAP RECORDED IN [BOOK 19, PAGES 51](#) TO 54, OF MISCELLANEOUS RECORDS, IN THE OFFICE OF THE COUNTY RECORDER OF SAID COUNTY.

EXCEPT THE NORTHERLY 40 FEET THEREOF.

ALSO EXCEPT THE SOUTHERLY 20 FEET THEREOF.

TOGETHER WITH THE WESTERLY 10 FEET OF THE VACATED ALLEY ADJOINING ON THE EAST, BOUNDED ON THE NORTH BY THE SOUTHERLY LINE OF THE NORTHERLY 40 FEET OF SAID LOT 4 AND ITS EASTERLY PROLONGATION AND BOUNDED ON THE SOUTH BY THE NORTHERLY LINE OF THE SOUTHERLY 20 FEET OF SAID LOT 4 AND ITS EASTERLY PROLONGATION THEREOF.

[APN: 7102-013-018](#)

PARCEL 3:

THE SOUTH 20 FEET OF LOT 4 AND THE NORTH 20 FEET OF LOT 5, IN BLOCK 50, OF CLEARWATER TRACT, IN THE CITY OF PARAMOUNT, COUNTY OF LOS ANGELES, STATE OF CALIFORNIA, AS PER MAP RECORDED IN [BOOK 19, PAGES 51](#) TO 54, OF MISCELLANEOUS RECORDS, IN THE OFFICE OF THE COUNTY RECORDER OF SAID COUNTY, TOGETHER WITH THE WESTERLY 10 FEET OF THE VACATED ALLEY ADJOINING ON THE EAST, BOUNDED ON THE NORTH BY THE NORTHERLY LINE OF THE SOUTHERLY 20 FEET OF SAID LOT 4 AND ITS EASTERLY PROLONGATION THEREOF AND BOUNDED ON THE SOUTH BY THE SOUTHERLY LINE OF THE NORTHERLY 20 FEET OF SAID LOT 5 AND ITS EASTERLY PROLONGATION THEREOF.

[APN: 7102-013-019](#)

PARCEL 4:

THE SOUTH 80 FEET OF LOT 5, IN BLOCK 50, OF CLEARWATER, IN THE CITY OF PARAMOUNT, COUNTY OF LOS ANGELES, STATE OF CALIFORNIA, AS PER MAP RECORDED IN [BOOK 19, PAGES 51](#) TO 54, OF

**EXHIBIT A
(Continued)**

MISCELLANEOUS RECORDS, IN THE OFFICE OF THE COUNTY RECORDER OF SAID COUNTY, TOGETHER WITH THE WESTERLY 10 FEET OF THE VACATED ALLEY ADJOINING ON THE EAST, BOUNDED ON THE NORTH BY THE NORTHERLY LINE OF THE SOUTHERLY 80 FEET OF SAID LOT 5 AND ITS EASTERLY PROLONGATION THEREOF AND BOUNDED ON THE SOUTH BY THE SOUTHERLY LINE OF SAID LOT 5 AND THE EASTERLY PROLONGATION THEREOF.

[APN: 7102-013-020](#)

EXCEPTIONS

AT THE DATE HEREOF, ITEMS TO BE CONSIDERED AND EXCEPTIONS TO COVERAGE IN ADDITION TO THE PRINTED EXCEPTIONS AND EXCLUSIONS IN SAID POLICY FORM WOULD BE AS FOLLOWS:

- A. Property taxes, including any personal property taxes and any assessments collected with taxes, are as follows:

Tax Identification No.: [7102-013-017](#)
Fiscal Year: 2021-2022
1st Installment: \$2,251.73, Unpaid (Delinquent after December 10)
Penalty: \$204.70
2nd Installment: \$2,047.02, Unpaid (Delinquent after April 10)
Penalty and Cost: \$214.70
Homeowners Exemption: \$0
Code Area: 07349

Affects: Parcel 1

- B. Said property has been declared tax defaulted for non-payment of delinquent taxes for the fiscal year 2020-2021.

APN No.: 7102-013-017

Amounts to redeem for the above-stated fiscal year (and subsequent years if any) are:

Amount: \$4,924.86, by February 2022
Amount: \$4,985.11, by March 2022

Affects: Parcel 1

- C. Property taxes, including any personal property taxes and any assessments collected with taxes, are as follows:

Tax Identification No.: [7102-013-018](#)
Fiscal Year: 2021-2022
1st Installment: \$2,966.67, Unpaid (Delinquent after December 10)
Penalty: \$269.69
2nd Installment: \$2,696.98, Unpaid (Delinquent after April 10)
Penalty and Cost: \$279.69
Homeowners Exemption: \$0
Code Area: 07349

Affects: Parcel 2

- D. Said property has been declared tax defaulted for non-payment of delinquent taxes for the fiscal year 2020-2021.

APN No.: 7102-013-018

Amounts to redeem for the above-stated fiscal year (and subsequent years if any) are:

Amount: \$6,474.55, by February 2022
Amount: \$6,553.85, by March 2022

Affects: Parcel 2

EXCEPTIONS (Continued)

- E. Property taxes, including any personal property taxes and any assessments collected with taxes, are as follows:

Tax Identification No.: 7102-013-019
Fiscal Year: 2021-2022
1st Installment: \$1,387.47, Unpaid (Delinquent after December 10)
Penalty: \$126.13
2nd Installment: \$1,261.32, Unpaid (Delinquent after April 10)
Penalty and Cost: \$136.13
Homeowners Exemption: \$0
Code Area: 07349

Affects: Parcel 3

- F. Said property has been declared tax defaulted for non-payment of delinquent taxes for the fiscal year 2020-2021.

APN No.: 7102-013-019

Amounts to redeem for the above-stated fiscal year (and subsequent years if any) are:

Amount: \$3,051.62, by February 2022
Amount: \$3,088.83, by March 2022

Affects: Parcel 3

- G. Property taxes, including any personal property taxes and any assessments collected with taxes, are as follows:

Tax Identification No.: 7102-013-020
Fiscal Year: 2021-2022
1st Installment: \$2,832.86, Unpaid (Delinquent after December 10)
Penalty: \$257.53
2nd Installment: \$2,575.31, Unpaid (Delinquent after April 10)
Penalty and Cost: \$267.53
Homeowners Exemption: \$0
Code Area: 07349

Affects: Parcel 4

- H. Said property has been declared tax defaulted for non-payment of delinquent taxes for the fiscal year 2020-2021.

APN No.: 7102-013-020

Amounts to redeem for the above-stated fiscal year (and subsequent years if any) are:

Amount: \$6,190.63, by February 2022
Amount: \$6,266.43, by March 2022

Affects: Parcel 4

EXCEPTIONS (Continued)

- I. The lien of supplemental or escaped assessments of property taxes, if any, made pursuant to the provisions of Chapter 3.5 (commencing with Section 75) or Part 2, Chapter 3, Articles 3 and 4, respectively, of the Revenue and Taxation Code of the State of California as a result of the transfer of title to the vestee named in Schedule A or as a result of changes in ownership or new construction occurring prior to Date of Policy.

1. Water rights, claims or title to water, whether or not disclosed by the public records.
2. An instrument entitled Covenant and Agreement Regarding Installation of Sewage Facilities and the Use and Transfer of Ownership in Property

Executed by: Erwin R. Ward and Elaine D. Ward
In favor of: County of Los Angeles
Recording Date: August 9, 1956
Recording No: as [Instrument No. 3537](#), in [Book 51982, Page 252](#), Official Records

Reference is hereby made to said document for full particulars.

This covenant and agreement provides that it shall be binding upon any future owners, encumbrancers, their successors or assigns, and shall continue in effect until the advisory agency approves termination.

Affects: Parcel 1

3. The Land described herein is included within a project area of the Redevelopment Agency shown below, and that proceedings for the redevelopment of said project have been instituted under the Redevelopment Law (such redevelopment to proceed only after the adoption of the Redevelopment Plan) as disclosed by a document.

Redevelopment Agency: Redevelopment Agency of the City of Paramount
Recording Date: December 26, 1980
Recording No: as [Instrument No. 80-1297056, Official Records](#)

4. A deed of trust to secure an indebtedness in the amount shown below,

Amount: \$840,000.00
Dated: November 27, 1995
Trustor/Grantor: Steven F. Park and Julie A. Park, husband and wife
Trustee: Stewart Title, a California corporation
Beneficiary: John Park Co., Inc., a California corporation
Recording Date: December 1, 1995
Recording No: as [Instrument No. 95-1909993, Official Records](#)

5. Any invalidity or defect in the title of the vestees in the event that the trust referred to herein is invalid or fails to grant sufficient powers to the trustee(s) or in the event there is a lack of compliance with the terms and provisions of the trust instrument.

If title is to be insured in the trustee(s) of a trust, (or if their act is to be insured), this Company will require a Trust Certification pursuant to California Probate Code Section 18100.5.

The Company reserves the right to add additional items or make further requirements after review of the requested documentation.

**EXCEPTIONS
(Continued)**

6. Any easements not disclosed by the public records as to matters affecting title to real property, whether or not said easements are visible and apparent.
7. Matters which may be disclosed by an inspection and/or by a correct ALTA/NSPS Land Title Survey of said Land that is satisfactory to the Company, and/or by inquiry of the parties in possession thereof.
8. Any rights of the parties in possession of a portion of, or all of, said Land, which rights are not disclosed by the public records.

The Company will require, for review, a full and complete copy of any unrecorded agreement, contract, license and/or lease, together with all supplements, assignments and amendments thereto, before issuing any policy of title insurance without excepting this item from coverage.

The Company reserves the right to except additional items and/or make additional requirements after reviewing said documents.

PLEASE REFER TO THE "INFORMATIONAL NOTES" AND "REQUIREMENTS" SECTIONS WHICH FOLLOW FOR INFORMATION NECESSARY TO COMPLETE THIS TRANSACTION.

END OF EXCEPTIONS

REQUIREMENTS SECTION

1. Unrecorded matters which may be disclosed by an Owner's Affidavit or Declaration. A form of the Owner's Affidavit/Declaration is attached to this Preliminary Report/Commitment. This Affidavit/Declaration is to be completed by the record owner of the land and submitted for review prior to the closing of this transaction. Your prompt attention to this requirement will help avoid delays in the closing of this transaction. Thank you.

The Company reserves the right to add additional items or make further requirements after review of the requested Affidavit/Declaration.

2. In order to complete this report, the Company requires a Statement of Information to be completed by the following party(s),

Party(s): All Parties

The Company reserves the right to add additional items or make further requirements after review of the requested Statement of Information.

NOTE: The Statement of Information is necessary to complete the search and examination of title under this order. Any title search includes matters that are indexed by name only, and having a completed Statement of Information assists the Company in the elimination of certain matters which appear to involve the parties but in fact affect another party with the same or similar name. Be assured that the Statement of Information is essential and will be kept strictly confidential to this file.

3. The Company will require either (a) a complete copy of the trust agreement and any amendments thereto certified by the trustee(s) to be a true and complete copy with respect to the hereinafter named trust, or (b) a Certification, pursuant to California Probate Code Section 18100.5, executed by all of the current trustee(s) of the hereinafter named trust, a form of which is attached.

Name of Trust: Steven Park & Julie Park Family Trust dated November 16, 2018, and any amendments thereto

END OF REQUIREMENTS

INFORMATIONAL NOTES SECTION

1. None of the items shown in this report will cause the Company to decline to attach ALTA Endorsement Form 9 to an Extended Coverage Loan Policy, when issued.
2. The Company is not aware of any matters which would cause it to decline to attach CLTA Endorsement Form 116 indicating that there is located on said Land, a Commercial property, known as 15932-15942 Minnesota Avenue, located within the City of Paramount, California, 90723, to an Extended Coverage Loan Policy.
3. Note: The policy of title insurance will include an arbitration provision. The Company or the insured may demand arbitration. Arbitrable matters may include, but are not limited to, any controversy or claim between the Company and the insured arising out of or relating to this policy, any service of the Company in connection with its issuance or the breach of a policy provision or other obligation. Please ask your escrow or title officer for a sample copy of the policy to be issued if you wish to review the arbitration provisions and any other provisions pertaining to your Title Insurance coverage.
4. Notice: Please be aware that due to the conflict between federal and state laws concerning the cultivation, distribution, manufacture or sale of marijuana, the Company is not able to close or insure any transaction involving Land that is associated with these activities.
5. Pursuant to Government Code Section 27388.1, as amended and effective as of 1-1-2018, a Documentary Transfer Tax (DTT) Affidavit may be required to be completed and submitted with each document when DTT is being paid or when an exemption is being claimed from paying the tax. If a governmental agency is a party to the document, the form will not be required. DTT Affidavits may be available at a Tax Assessor-County Clerk-Recorder.
6. Note: There are NO conveyances affecting said Land recorded within 24 months of the date of this report.

END OF INFORMATIONAL NOTES

Ted Tan/Jennifer Wright (LA/Comm)/wa

Wire Fraud Alert

This Notice is not intended to provide legal or professional advice. If you have any questions, please consult with a lawyer.

All parties to a real estate transaction are targets for wire fraud and many have lost hundreds of thousands of dollars because they simply relied on the wire instructions received via email, without further verification. **If funds are to be wired in conjunction with this real estate transaction, we strongly recommend verbal verification of wire instructions through a known, trusted phone number prior to sending funds.**

In addition, the following non-exclusive self-protection strategies are recommended to minimize exposure to possible wire fraud.

- **NEVER RELY** on emails purporting to change wire instructions. Parties to a transaction rarely change wire instructions in the course of a transaction.
- **ALWAYS VERIFY** wire instructions, specifically the ABA routing number and account number, by calling the party who sent the instructions to you. **DO NOT** use the phone number provided in the email containing the instructions, use phone numbers you have called before or can otherwise verify. **Obtain the phone number of relevant parties to the transaction as soon as an escrow account is opened.** **DO NOT** send an email to verify as the email address may be incorrect or the email may be intercepted by the fraudster.
- **USE COMPLEX EMAIL PASSWORDS** that employ a combination of mixed case, numbers, and symbols. Make your passwords greater than eight (8) characters. Also, change your password often and do **NOT** reuse the same password for other online accounts.
- **USE MULTI-FACTOR AUTHENTICATION** for email accounts. Your email provider or IT staff may have specific instructions on how to implement this feature.

For more information on wire-fraud scams or to report an incident, please refer to the following links:

Federal Bureau of Investigation:
<http://www.fbi.gov>

Internet Crime Complaint Center:
<http://www.ic3.gov>



Notice of Available Discounts

Pursuant to Section 2355.3 in Title 10 of the California Code of Regulations Fidelity National Financial, Inc. and its subsidiaries ("FNF") must deliver a notice of each discount available under our current rate filing along with the delivery of escrow instructions, a preliminary report or commitment. Please be aware that the provision of this notice does not constitute a waiver of the consumer's right to be charged the filed rate. As such, your transaction may not qualify for the below discounts.

You are encouraged to discuss the applicability of one or more of the below discounts with a Company representative. These discounts are generally described below; consult the rate manual for a full description of the terms, conditions and requirements for such discount. These discounts only apply to transactions involving services rendered by the FNF Family of Companies. This notice only applies to transactions involving property improved with a one-to-four family residential dwelling.

Not all discounts are offered by every FNF Company. The discount will only be applicable to the FNF Company as indicated by the named discount.

FNF Underwritten Title Company

- CTC – Chicago Title company
- CLTC – Commonwealth Land Title Company
- FNTC – Fidelity National Title Company of California
- FNTCCA - Fidelity National Title Company of California
- TICOR – Ticor Title Company of California
- LTC – Lawyer’s Title Company
- SLTC – ServiceLink Title Company

Underwritten by FNF Underwriters

- CTIC – Chicago Title Insurance Company
- CLTIC - Commonwealth Land Title Insurance Company
- FNTIC – Fidelity National Title Insurance Company
- FNTIC - Fidelity National Title Insurance Company
- CTIC – Chicago Title Insurance Company
- CLTIC – Commonwealth Land Title Insurance Company
- CTIC – Chicago Title Insurance Company

Available Discounts

DISASTER LOANS (CTIC, CLTIC, FNTIC)

The charge for a Lender's Policy (Standard or Extended coverage) covering the financing or refinancing by an owner of record, within twenty-four (24) months of the date of a declaration of a disaster area by the government of the United States or the State of California on any land located in said area, which was partially or totally destroyed in the disaster, will be fifty percent (50%) of the appropriate title insurance rate.

CHURCHES OR CHARITABLE NON-PROFIT ORGANIZATIONS (CTIC, FNTIC)

On properties used as a church or for charitable purposes within the scope of the normal activities of such entities, provided said charge is normally the church's obligation the charge for an owner's policy shall be fifty percent (50%) to seventy percent (70%) of the appropriate title insurance rate, depending on the type of coverage selected. The charge for a lender's policy shall be forty (40%) to fifty percent (50%) of the appropriate title insurance rate, depending on the type of coverage selected.

FIDELITY NATIONAL FINANCIAL, INC. PRIVACY NOTICE

Effective August 1, 2021

Fidelity National Financial, Inc. and its majority-owned subsidiary companies (collectively, “FNF,” “our,” or “we”) respect and are committed to protecting your privacy. This Privacy Notice explains how we collect, use, and protect personal information, when and to whom we disclose such information, and the choices you have about the use and disclosure of that information.

A limited number of FNF subsidiaries have their own privacy notices. If a subsidiary has its own privacy notice, the privacy notice will be available on the subsidiary’s website and this Privacy Notice does not apply.

Collection of Personal Information

FNF may collect the following categories of Personal Information:

- contact information (e.g., name, address, phone number, email address);
- demographic information (e.g., date of birth, gender, marital status);
- identity information (e.g. Social Security Number, driver’s license, passport, or other government ID number);
- financial account information (e.g. loan or bank account information); and
- other personal information necessary to provide products or services to you.

We may collect Personal Information about you from:

- information we receive from you or your agent;
- information about your transactions with FNF, our affiliates, or others; and
- information we receive from consumer reporting agencies and/or governmental entities, either directly from these entities or through others.

Collection of Browsing Information

FNF automatically collects the following types of Browsing Information when you access an FNF website, online service, or application (each an “FNF Website”) from your Internet browser, computer, and/or device:

- Internet Protocol (IP) address and operating system;
- browser version, language, and type;
- domain name system requests; and
- browsing history on the FNF Website, such as date and time of your visit to the FNF Website and visits to the pages within the FNF Website.

Like most websites, our servers automatically log each visitor to the FNF Website and may collect the Browsing Information described above. We use Browsing Information for system administration, troubleshooting, fraud investigation, and to improve our websites. Browsing Information generally does not reveal anything personal about you, though if you have created a user account for an FNF Website and are logged into that account, the FNF Website may be able to link certain browsing activity to your user account.

Other Online Specifics

Cookies. When you visit an FNF Website, a “cookie” may be sent to your computer. A cookie is a small piece of data that is sent to your Internet browser from a web server and stored on your computer’s hard drive. Information gathered using cookies helps us improve your user experience. For example, a cookie can help the website load properly or can customize the display page based on your browser type and user preferences. You can choose whether or not to accept cookies by changing your Internet browser settings. Be aware that doing so may impair or limit some functionality of the FNF Website.

Web Beacons. We use web beacons to determine when and how many times a page has been viewed. This information is used to improve our websites.

Do Not Track. Currently our FNF Websites do not respond to “Do Not Track” features enabled through your browser.

Links to Other Sites. FNF Websites may contain links to unaffiliated third-party websites. FNF is not responsible for the privacy practices or content of those websites. We recommend that you read the privacy policy of every website you visit.

Use of Personal Information

FNF uses Personal Information for three main purposes:

- To provide products and services to you or in connection with a transaction involving you.
- To improve our products and services.
- To communicate with you about our, our affiliates’, and others’ products and services, jointly or independently.

When Information Is Disclosed

We may disclose your Personal Information and Browsing Information in the following circumstances:

- to enable us to detect or prevent criminal activity, fraud, material misrepresentation, or nondisclosure;
- to nonaffiliated service providers who provide or perform services or functions on our behalf and who agree to use the information only to provide such services or functions;

- to nonaffiliated third party service providers with whom we perform joint marketing, pursuant to an agreement with them to jointly market financial products or services to you;
- to law enforcement or authorities in connection with an investigation, or in response to a subpoena or court order; or
- in the good-faith belief that such disclosure is necessary to comply with legal process or applicable laws, or to protect the rights, property, or safety of FNF, its customers, or the public.

The law does not require your prior authorization and does not allow you to restrict the disclosures described above. Additionally, we may disclose your information to third parties for whom you have given us authorization or consent to make such disclosure. We do not otherwise share your Personal Information or Browsing Information with nonaffiliated third parties, except as required or permitted by law. We may share your Personal Information with affiliates (other companies owned by FNF) to directly market to you. Please see "Choices with Your Information" to learn how to restrict that sharing.

We reserve the right to transfer your Personal Information, Browsing Information, and any other information, in connection with the sale or other disposition of all or part of the FNF business and/or assets, or in the event of bankruptcy, reorganization, insolvency, receivership, or an assignment for the benefit of creditors. By submitting Personal Information and/or Browsing Information to FNF, you expressly agree and consent to the use and/or transfer of the foregoing information in connection with any of the above described proceedings.

Security of Your Information

We maintain physical, electronic, and procedural safeguards to protect your Personal Information.

Choices With Your Information

If you do not want FNF to share your information among our affiliates to directly market to you, you may send an "opt out" request as directed at the end of this Privacy Notice. We do not share your Personal Information with nonaffiliates for their use to direct market to you without your consent.

Whether you submit Personal Information or Browsing Information to FNF is entirely up to you. If you decide not to submit Personal Information or Browsing Information, FNF may not be able to provide certain services or products to you.

For California Residents: We will not share your Personal Information or Browsing Information with nonaffiliated third parties, except as permitted by California law. For additional information about your California privacy rights, please visit the "California Privacy" link on our website (<https://fnf.com/pages/californiaprivacy.aspx>) or call (888) 413-1748.

For Nevada Residents: You may be placed on our internal Do Not Call List by calling (888) 714-2710 or by contacting us via the information set forth at the end of this Privacy Notice. Nevada law requires that we also provide you with the following contact information: Bureau of Consumer Protection, Office of the Nevada Attorney General, 555 E. Washington St., Suite 3900, Las Vegas, NV 89101; Phone number: (702) 486-3132; email: BCPINFO@ag.state.nv.us.

For Oregon Residents: We will not share your Personal Information or Browsing Information with nonaffiliated third parties for marketing purposes, except after you have been informed by us of such sharing and had an opportunity to indicate that you do not want a disclosure made for marketing purposes.

For Vermont Residents: We will not disclose information about your creditworthiness to our affiliates and will not disclose your personal information, financial information, credit report, or health information to nonaffiliated third parties to market to you, other than as permitted by Vermont law, unless you authorize us to make those disclosures.

Information From Children

The FNF Websites are not intended or designed to attract persons under the age of eighteen (18). We do not collect Personal Information from any person that we know to be under the age of thirteen (13) without permission from a parent or guardian.

International Users

FNF's headquarters is located within the United States. If you reside outside the United States and choose to provide Personal Information or Browsing Information to us, please note that we may transfer that information outside of your country of residence. By providing FNF with your Personal Information and/or Browsing Information, you consent to our collection, transfer, and use of such information in accordance with this Privacy Notice.

FNF Website Services for Mortgage Loans

Certain FNF companies provide services to mortgage loan servicers, including hosting websites that collect customer information on behalf of mortgage loan servicers (the "Service Websites"). The Service Websites may contain links to both this Privacy Notice and the mortgage loan servicer or lender's privacy notice. The sections of this Privacy Notice titled When Information is Disclosed, Choices with Your Information, and Accessing and Correcting Information do not apply to the Service Websites. The mortgage loan servicer or lender's privacy notice governs use, disclosure, and access to your Personal Information. FNF does not share Personal Information collected through the Service Websites, except as required or authorized by contract with the mortgage loan servicer or lender, or as required by law or in the good-faith belief that such disclosure is necessary: to comply with a legal process or applicable law, to enforce this Privacy Notice, or to protect the rights, property, or safety of FNF or the public.

Your Consent To This Privacy Notice; Notice Changes

By submitting Personal Information and/or Browsing Information to FNF, you consent to the collection and use of the information in accordance with this Privacy Notice. We may change this Privacy Notice at any time. The Privacy Notice's effective date will show the last date changes were made. If you provide information to us following any change of the Privacy Notice, that signifies your assent to and acceptance of the changes to the Privacy Notice.

Accessing and Correcting Information; Contact Us

If you have questions, would like to correct your Personal Information, or want to opt-out of information sharing for affiliate marketing, visit FNF's [Opt Out Page](#) or contact us by phone at (888) 714-2710 or by mail to:

Fidelity National Financial, Inc.
601 Riverside Avenue,
Jacksonville, Florida 32204
Attn: Chief Privacy Officer

ATTACHMENT ONE (Revised 05-06-16)

CALIFORNIA LAND TITLE ASSOCIATION STANDARD COVERAGE POLICY – 1990

EXCLUSIONS FROM COVERAGE

The following matters are expressly excluded from the coverage of this policy and the Company will not pay loss or damage, costs, attorneys' fees or expenses which arise by reason of:

1. (a) Any law, ordinance or governmental regulation (including but not limited to building or zoning laws, ordinances, or regulations) restricting, regulating, prohibiting or relating (i) the occupancy, use, or enjoyment of the land; (ii) the character, dimensions or location of any improvement now or hereafter erected on the land; (iii) a separation in ownership or a change in the dimensions or area of the land or any parcel of which the land is or was a part; or (iv) environmental protection, or the effect of any violation of these laws, ordinances or governmental regulations, except to the extent that a notice of the enforcement thereof or a notice of a defect, lien, or encumbrance resulting from a violation or alleged violation affecting the land has been recorded in the public records at Date of Policy.
- (b) Any governmental police power not excluded by (a) above, except to the extent that a notice of the exercise thereof or notice of a defect, lien or encumbrance resulting from a violation or alleged violation affecting the land has been recorded in the public records at Date of Policy.
2. Rights of eminent domain unless notice of the exercise thereof has been recorded in the public records at Date of Policy, but not excluding from coverage any taking which has occurred prior to Date of Policy which would be binding on the rights of a purchaser for value without knowledge.
3. Defects, liens, encumbrances, adverse claims or other matters:
 - (a) whether or not recorded in the public records at Date of Policy, but created, suffered, assumed or agreed to by the insured claimant;
 - (b) not known to the Company, not recorded in the public records at Date of Policy, but known to the insured claimant and not disclosed in writing to the Company by the insured claimant prior to the date the insured claimant became an insured under this policy;
 - (c) resulting in no loss or damage to the insured claimant;
 - (d) attaching or created subsequent to Date of Policy; or
 - (e) resulting in loss or damage which would not have been sustained if the insured claimant had paid value for the insured mortgage or for the estate or interest insured by this policy.
4. Unenforceability of the lien of the insured mortgage because of the inability or failure of the insured at Date of Policy, or the inability or failure of any subsequent owner of the indebtedness, to comply with the applicable doing business laws of the state in which the land is situated.
5. Invalidity or unenforceability of the lien of the insured mortgage, or claim thereof, which arises out of the transaction evidenced by the insured mortgage and is based upon usury or any consumer credit protection or truth in lending law.
6. Any claim, which arises out of the transaction vesting in the insured the estate of interest insured by this policy or the transaction creating the interest of the insured lender, by reason of the operation of federal bankruptcy, state insolvency or similar creditors' rights laws.

EXCEPTIONS FROM COVERAGE - SCHEDULE B, PART I

This policy does not insure against loss or damage (and the Company will not pay costs, attorneys' fees or expenses) which arise by reason of:

1. Taxes or assessments which are not shown as existing liens by the records of any taxing authority that levies taxes or assessments on real property or by the public records.
Proceedings by a public agency which may result in taxes or assessments, or notices of such proceedings, whether or not shown by the records of such agency or by the public records.
2. Any facts, rights, interests, or claims which are not shown by the public records but which could be ascertained by an inspection of the land or which may be asserted by persons in possession thereof.
3. Easements, liens or encumbrances, or claims thereof, not shown by the public records.
4. Discrepancies, conflicts in boundary lines, shortage in area, encroachments, or any other facts which a correct survey would disclose, and which are not shown by the public records.
5. (a) Unpatented mining claims; (b) reservations or exceptions in patents or in Acts authorizing the issuance thereof; (c) water rights, claims or title to water, whether or not the matters excepted under (a), (b) or (c) are shown by the public records.
6. Any lien or right to a lien for services, labor or material not shown by the public records.

CLTA HOMEOWNER'S POLICY OF TITLE INSURANCE (12-02-13) ALTA HOMEOWNER'S POLICY OF TITLE INSURANCE

EXCLUSIONS

In addition to the Exceptions in Schedule B, You are not insured against loss, costs, attorneys' fees, and expenses resulting from:

1. Governmental police power, and the existence or violation of those portions of any law or government regulation concerning:
 - a. building;
 - b. zoning;
 - c. land use;
 - d. improvements on the Land;
 - e. land division; and
 - f. environmental protection.This Exclusion does not limit the coverage described in Covered Risk 8.a., 14, 15, 16, 18, 19, 20, 23 or 27.
2. The failure of Your existing structures, or any part of them, to be constructed in accordance with applicable building codes. This Exclusion does not limit the coverage described in Covered Risk 14 or 15.
3. The right to take the Land by condemning it. This Exclusion does not limit the coverage described in Covered Risk 17.
4. Risks:
 - a. that are created, allowed, or agreed to by You, whether or not they are recorded in the Public Records;
 - b. that are Known to You at the Policy Date, but not to Us, unless they are recorded in the Public Records at the Policy Date;

- c. that result in no loss to You; or
 - d. that first occur after the Policy Date - this does not limit the coverage described in Covered Risk 7, 8.e., 25, 26, 27 or 28.
5. Failure to pay value for Your Title.
 6. Lack of a right:
 - a. to any land outside the area specifically described and referred to in paragraph 3 of Schedule A; and
 - b. in streets, alleys, or waterways that touch the Land.
 This Exclusion does not limit the coverage described in Covered Risk 11 or 21.
 7. The transfer of the Title to You is invalid as a preferential transfer or as a fraudulent transfer or conveyance under federal bankruptcy, state insolvency, or similar creditors' rights laws.
 8. Contamination, explosion, fire, flooding, vibration, fracturing, earthquake, or subsidence.
 9. Negligence by a person or an Entity exercising a right to extract or develop minerals, water, or any other substances.

LIMITATIONS ON COVERED RISKS

Your insurance for the following Covered Risks is limited on the Owner's Coverage Statement as follows:

- For Covered Risk 16, 18, 19, and 21 Your Deductible Amount and Our Maximum Dollar Limit of Liability shown in Schedule A.

The deductible amounts and maximum dollar limits shown on Schedule A are as follows:

	Your Deductible Amount	Our Maximum Dollar Limit of Liability
Covered Risk 16:	1.00% of Policy Amount Shown in Schedule A or \$2,500.00 (whichever is less)	\$ 10,000.00
Covered Risk 18:	1.00% of Policy Amount Shown in Schedule A or \$5,000.00 (whichever is less)	\$ 25,000.00
Covered Risk 19:	1.00% of Policy Amount Shown in Schedule A or \$5,000.00 (whichever is less)	\$ 25,000.00
Covered Risk 21:	1.00% of Policy Amount Shown in Schedule A or \$2,500.00 (whichever is less)	\$ 5,000.00

2006 ALTA LOAN POLICY (06-17-06)

EXCLUSIONS FROM COVERAGE

The following matters are expressly excluded from the coverage of this policy, and the Company will not pay loss or damage, costs, attorneys' fees, or expenses that arise by reason of:

1. (a) Any law, ordinance, permit, or governmental regulation (including those relating to building and zoning) restricting, regulating, prohibiting, or relating to
 - (i) the occupancy, use, or enjoyment of the Land;
 - (ii) the character, dimensions, or location of any improvement erected on the Land;
 - (iii) the subdivision of land; or
 - (iv) environmental protection;
 or the effect of any violation of these laws, ordinances, or governmental regulations. This Exclusion 1(a) does not modify or limit the coverage provided under Covered Risk 5.
- (b) Any governmental police power. This Exclusion 1(b) does not modify or limit the coverage provided under Covered Risk 6.
2. Rights of eminent domain. This Exclusion does not modify or limit the coverage provided under Covered Risk 7 or 8.
3. Defects, liens, encumbrances, adverse claims, or other matters
 - (a) created, suffered, assumed, or agreed to by the Insured Claimant;
 - (b) not Known to the Company, not recorded in the Public Records at Date of Policy, but Known to the Insured Claimant and not disclosed in writing to the Company by the Insured Claimant prior to the date the Insured Claimant became an Insured under this policy;
 - (c) resulting in no loss or damage to the Insured Claimant;
 - (d) attaching or created subsequent to Date of Policy (however, this does not modify or limit the coverage provided under Covered Risk 11, 13 or 14); or
 - (e) resulting in loss or damage that would not have been sustained if the Insured Claimant had paid value for the Insured Mortgage.
4. Unenforceability of the lien of the Insured Mortgage because of the inability or failure of an Insured to comply with applicable doing-business laws of the state where the Land is situated.
5. Invalidity or unenforceability in whole or in part of the lien of the Insured Mortgage that arises out of the transaction evidenced by the Insured Mortgage and is based upon usury or any consumer credit protection or truth-in-lending law.
6. Any claim, by reason of the operation of federal bankruptcy, state insolvency, or similar creditors' rights laws, that the transaction creating the lien of the Insured Mortgage, is
 - (a) a fraudulent conveyance or fraudulent transfer, or
 - (b) a preferential transfer for any reason not stated in Covered Risk 13(b) of this policy.
7. Any lien on the Title for real estate taxes or assessments imposed by governmental authority and created or attaching between Date of Policy and the date of recording of the Insured Mortgage in the Public Records. This Exclusion does not modify or limit the coverage provided under Covered Risk 11(b).

The above policy form may be issued to afford either Standard Coverage or Extended Coverage. In addition to the above Exclusions from Coverage, the Exceptions from Coverage in a Standard Coverage policy will also include the following Exceptions from Coverage:

EXCEPTIONS FROM COVERAGE

{Except as provided in Schedule B - Part II, {t{or T}his policy does not insure against loss or damage, and the Company will not pay costs, attorneys' fees or expenses, that arise by reason of:

{PART I

{The above policy form may be issued to afford either Standard Coverage or Extended Coverage. In addition to the above Exclusions from Coverage, the Exceptions from Coverage in a Standard Coverage policy will also include the following Exceptions from Coverage:

1. (a) Taxes or assessments that are not shown as existing liens by the records of any taxing authority that levies taxes or assessments on real property or by the Public Records; (b) proceedings by a public agency that may result in taxes or assessments, or notices of such proceedings, whether or not shown by the records of such agency or by the Public Records.
2. Any facts, rights, interests, or claims that are not shown by the Public Records but that could be ascertained by an inspection of the Land or that may be asserted by persons in possession of the Land.
3. Easements, liens or encumbrances, or claims thereof, not shown by the Public Records.
4. Any encroachment, encumbrance, violation, variation, or adverse circumstance affecting the Title that would be disclosed by an accurate and complete land survey of the Land and not shown by the Public Records.
5. (a) Unpatented mining claims; (b) reservations or exceptions in patents or in Acts authorizing the issuance thereof; (c) water rights, claims or title to water, whether or not the matters excepted under (a), (b), or (c) are shown by the Public Records.
6. Any lien or right to a lien for services, labor or material not shown by the Public Records.}

PART II

In addition to the matters set forth in Part I of this Schedule, the Title is subject to the following matters, and the Company insures against loss or damage sustained in the event that they are not subordinate to the lien of the Insured Mortgage:}

2006 ALTA OWNER'S POLICY (06-17-06)

EXCLUSIONS FROM COVERAGE

The following matters are expressly excluded from the coverage of this policy, and the Company will not pay loss or damage, costs, attorneys' fees, or expenses that arise by reason of:

1. (a) Any law, ordinance, permit, or governmental regulation (including those relating to building and zoning) restricting, regulating, prohibiting, or relating to
 - (i) the occupancy, use, or enjoyment of the Land;
 - (ii) the character, dimensions, or location of any improvement erected on the Land;
 - (iii) the subdivision of land; or
 - (iv) environmental protection;or the effect of any violation of these laws, ordinances, or governmental regulations. This Exclusion 1(a) does not modify or limit the coverage provided under Covered Risk 5.
 - (b) Any governmental police power. This Exclusion 1(b) does not modify or limit the coverage provided under Covered Risk 6.
2. Rights of eminent domain. This Exclusion does not modify or limit the coverage provided under Covered Risk 7 or 8.
3. Defects, liens, encumbrances, adverse claims, or other matters
 - (a) created, suffered, assumed, or agreed to by the Insured Claimant;
 - (b) not known to the Company, not recorded in the Public Records at Date of Policy, but known to the Insured Claimant and not disclosed in writing to the Company by the Insured Claimant prior to the date the Insured Claimant became an Insured under this policy;
 - (c) resulting in no loss or damage to the Insured Claimant;
 - (d) attaching or created subsequent to Date of Policy (however, this does not modify or limit the coverage provided under Covered Risk 9 and 10); or
 - (e) resulting in loss or damage that would not have been sustained if the Insured Claimant had paid value for the Title.
4. Any claim, by reason of the operation of federal bankruptcy, state insolvency, or similar creditors' rights laws, that the transaction vesting the Title as shown in Schedule A, is
 - (a) a fraudulent conveyance or fraudulent transfer; or
 - (b) a preferential transfer for any reason not stated in Covered Risk 9 of this policy.
5. Any lien on the Title for real estate taxes or assessments imposed by governmental authority and created or attaching between Date of Policy and the date of recording of the deed or other instrument of transfer in the Public Records that vests Title as shown in Schedule A.

The above policy form may be issued to afford either Standard Coverage or Extended Coverage. In addition to the above Exclusions from Coverage, the Exceptions from Coverage in a Standard Coverage policy will also include the following Exceptions from Coverage:

EXCEPTIONS FROM COVERAGE

This policy does not insure against loss or damage, and the Company will not pay costs, attorneys' fees or expenses, that arise by reason of:

{The above policy form may be issued to afford either Standard Coverage or Extended Coverage. In addition to the above Exclusions from Coverage, the Exceptions from Coverage in a Standard Coverage policy will also include the following Exceptions from Coverage:

1. (a) Taxes or assessments that are not shown as existing liens by the records of any taxing authority that levies taxes or assessments on real property or by the Public Records; (b) proceedings by a public agency that may result in taxes or assessments, or notices of such proceedings, whether or not shown by the records of such agency or by the Public Records.
2. Any facts, rights, interests, or claims that are not shown in the Public Records but that could be ascertained by an inspection of the Land or that may be asserted by persons in possession of the Land.
3. Easements, liens or encumbrances, or claims thereof, not shown by the Public Records.
4. Any encroachment, encumbrance, violation, variation, or adverse circumstance affecting the Title that would be disclosed by an accurate and complete land survey of the Land and that are not shown by the Public Records.
5. (a) Unpatented mining claims; (b) reservations or exceptions in patents or in Acts authorizing the issuance thereof; (c) water rights, claims or title to water, whether or not the matters excepted under (a), (b), or (c) are shown by the Public Records.
6. Any lien or right to a lien for services, labor or material not shown by the Public Records. }
7. {Variable exceptions such as taxes, easements, CC&R's, etc. shown here.}

ALTA EXPANDED COVERAGE RESIDENTIAL LOAN POLICY – ASSESSMENTS PRIORITY (04-02-15)

EXCLUSIONS FROM COVERAGE

The following matters are expressly excluded from the coverage of this policy and the Company will not pay loss or damage, costs, attorneys' fees or expenses which arise by reason of:

1. (a) Any law, ordinance, permit, or governmental regulation (including those relating to building and zoning) restricting, regulating, prohibiting, or relating to
 - (i) the occupancy, use, or enjoyment of the Land;
 - (ii) the character, dimensions, or location of any improvement erected on the Land;
 - (iii) the subdivision of land; or
 - (iv) environmental protection;or the effect of any violation of these laws, ordinances, or governmental regulations. This Exclusion 1(a) does not modify or limit the coverage provided under Covered Risk 5, 6, 13(c), 13(d), 14 or 16.
- (b) Any governmental police power. This Exclusion 1(b) does not modify or limit the coverage provided under Covered Risk 5, 6, 13(c), 13(d), 14 or 16.
2. Rights of eminent domain. This Exclusion does not modify or limit the coverage provided under Covered Risk 7 or 8.
3. Defects, liens, encumbrances, adverse claims, or other matters
 - (a) created, suffered, assumed, or agreed to by the Insured Claimant;
 - (b) not Known to the Company, not recorded in the Public Records at Date of Policy, but Known to the Insured Claimant and not disclosed in writing to the Company by the Insured Claimant prior to the date the Insured Claimant became an Insured under this policy;
 - (c) resulting in no loss or damage to the Insured Claimant;
 - (d) attaching or created subsequent to Date of Policy (however, this does not modify or limit the coverage provided under Covered Risk 11, 16, 17, 18, 19, 20, 21, 22, 23, 24, 27 or 28); or
 - (e) resulting in loss or damage that would not have been sustained if the Insured Claimant had paid value for the Insured Mortgage.
4. Unenforceability of the lien of the Insured Mortgage because of the inability or failure of an Insured to comply with applicable doing-business laws of the state where the Land is situated.
5. Invalidity or unenforceability in whole or in part of the lien of the Insured Mortgage that arises out of the transaction evidenced by the Insured Mortgage and is based upon usury, or any consumer credit protection or truth-in-lending law. This Exclusion does not modify or limit the coverage provided in Covered Risk 26.
6. Any claim of invalidity, unenforceability or lack of priority of the lien of the Insured Mortgage as to Advances or modifications made after the Insured has Knowledge that the vestee shown in Schedule A is no longer the owner of the estate or interest covered by this policy. This Exclusion does not modify or limit the coverage provided in Covered Risk 11.
7. Any lien on the Title for real estate taxes or assessments imposed by governmental authority and created or attaching subsequent to Date of Policy. This Exclusion does not modify or limit the coverage provided in Covered Risk 11(b) or 25.
8. The failure of the residential structure, or any portion of it, to have been constructed before, on or after Date of Policy in accordance with applicable building codes. This Exclusion does not modify or limit the coverage provided in Covered Risk 5 or 6.
9. Any claim, by reason of the operation of federal bankruptcy, state insolvency, or similar creditors' rights laws, that the transaction creating the lien of the Insured Mortgage, is
 - (a) a fraudulent conveyance or fraudulent transfer, or
 - (b) a preferential transfer for any reason not stated in Covered Risk 27(b) of this policy.
10. Contamination, explosion, fire, flooding, vibration, fracturing, earthquake, or subsidence.
11. Negligence by a person or an Entity exercising a right to extract or develop minerals, water, or any other substances.

2010

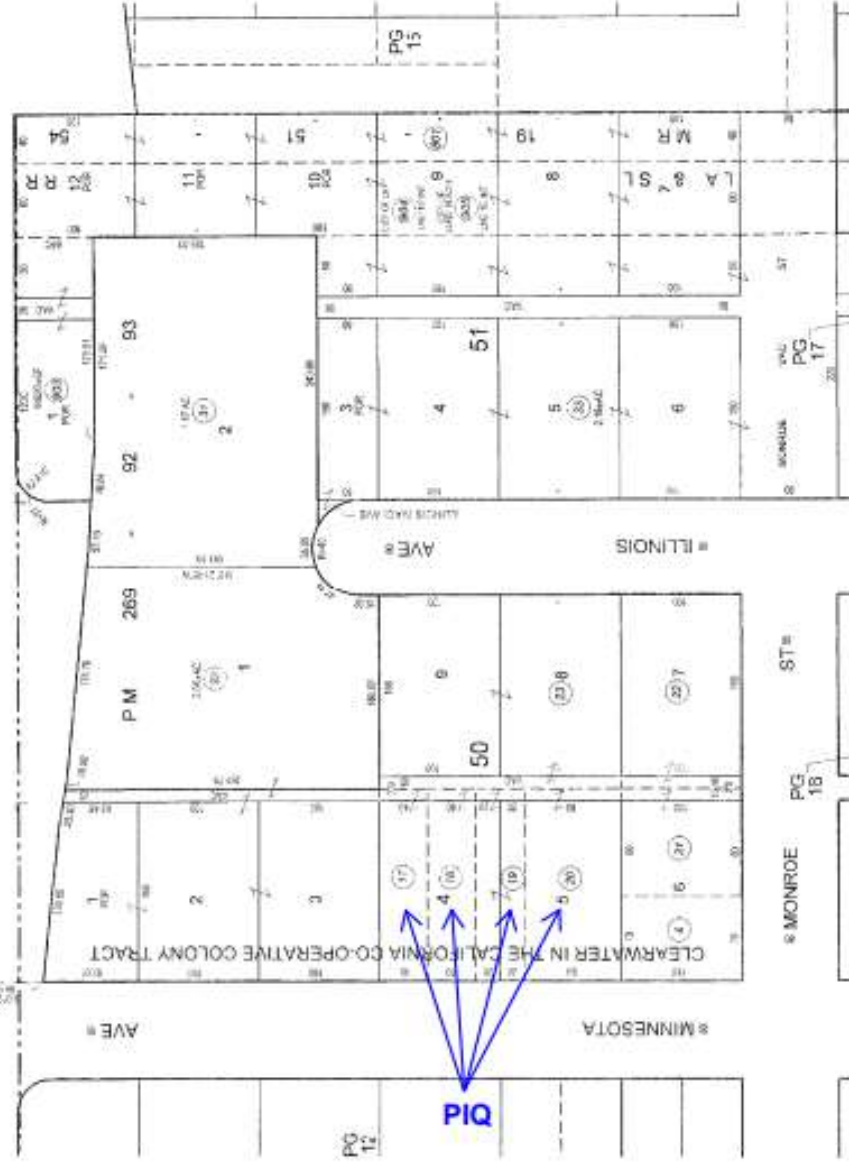
ALONDRA BLVD

BK 6240

MONROE ST

ILLINOIS AVE

MINNESOTA AVE



IMPRINTING DATE
2010/09/14

This map/plat is being furnished as an aid in locating the herein described Land in relation to adjoining streets, natural boundaries and other land, and is not a survey of the land depicted. Except to the extent a policy of title insurance is expressly modified by endorsement, if any, the Company does not insure dimensions, distances, location of easements, acreage or other matters shown thereon.

OWNER'S DECLARATION

Escrow No.: 00166889-994-LT2-1TW
Property Address: 15932-15942 Minnesota Ave.
Paramount, CA 90723

The undersigned hereby declares as follows:

1. (Fill in the applicable paragraph and strike the other)
 - a. Declarant ("Owner") is the owner or lessee, as the case may be, of certain premises located at 15932-15942 Minnesota Ave., Paramount, CA 90723, further described as follows: See Preliminary Report/Commitment No. for full legal description (the "Land").
 - b. Declarant is the _____ of _____ ("Owner"), which is the owner or lessee, as the case may be, of certain premises located at 15932-15942 Minnesota Ave., Paramount, CA 90723, further described as follows: See Preliminary Report/Commitment No. for full legal description (the "Land").
2. (Fill in the applicable paragraph and strike the other)
 - a. During the period of six months immediately preceding the date of this declaration no work has been done, no surveys or architectural or engineering plans have been prepared, and no materials have been furnished in connection with the erection, equipment, repair, protection or removal of any building or other structure on the Land or in connection with the improvement of the Land in any manner whatsoever.
 - b. During the period of six months immediately preceding the date of this declaration certain work has been done and materials furnished in connection with _____ upon the Land in the approximate total sum of \$_____, but no work whatever remains to be done and no materials remain to be furnished to complete the construction in full compliance with the plans and specifications, nor are there any unpaid bills incurred for labor and materials used in making such improvements or repairs upon the Land, or for the services of architects, surveyors or engineers, except as follows: _____. Owner, by the undersigned Declarant, agrees to and does hereby indemnify and hold harmless Chicago Title Company against any and all claims arising therefrom.
3. Owner has not previously conveyed the Land; is not a debtor in bankruptcy (and if a partnership, the general partner thereof is not a debtor in bankruptcy); and has not received notice of any pending court action affecting the title to the Land.
4. Except as shown in the above-referenced Preliminary Report/Commitment, there are no unpaid or unsatisfied mortgages, deeds of trust, Uniform Commercial Code financing statements, regular assessments, special assessments, periodic assessments or any assessment from any source, claims of lien, special assessments, or taxes that constitute a lien against the Land or that affect the Land but have not been recorded in the public records. There are no violations of the covenants, conditions and restrictions as shown in the above-referenced Preliminary Report/Commitment.
5. The Land is currently in use as _____; _____ occupy/occupies the Land; and the following are all of the leases or other occupancy rights affecting the Land:

6. There are no other persons or entities that assert an ownership interest in the Land, nor are there unrecorded easements, claims of easement, or boundary disputes that affect the Land.
7. There are no outstanding options to purchase or rights of first refusal affecting the Land.
8. Between the most recent Effective Date of the above-referenced Preliminary Report/Commitment and the date of recording of the Insured Instrument(s), Owner has not taken or allowed, and will not take or allow, any action or inaction to encumber or otherwise affect title to the Land.

This declaration is made with the intention that Chicago Title Company (the "Company") and its policy issuing agents will rely upon it in issuing their title insurance policies and endorsements. Owner, by the undersigned Declarant, agrees to indemnify the Company against loss or damage (including attorneys fees, expenses, and costs) incurred by the Company as a result of any untrue statement made herein.

I declare under penalty of perjury that the foregoing is true and correct and that this declaration was executed on _____ at _____.

Signature: _____

STATEMENT OF INFORMATION

CONFIDENTIAL INFORMATION STATEMENT TO BE USED IN CONNECTION WITH ORDER NO: 00166889-994-LT2-1TW
COMPLETION OF THIS FORM WILL EXPEDITE YOUR ORDER AND WILL HELP PROTECT YOU.

THE STREET ADDRESS of the property in this transaction is:

IF NONE LEAVE BLANK

ADDRESS:

CITY:

IMPROVEMENTS: SINGLE RESIDENCE MULTIPLE RESIDENCE COMMERCIAL
OCCUPIED BY: OWNER LESSEE TENANTS
ANY PORTION OF NEW LOAN FUNDS TO BE USED FOR CONSTRUCTION: YES NO

NAME

SPOUSES NAME

FIRST MIDDLE LAST

FIRST MIDDLE LAST

BIRTHPLACE BIRTH DATE

BIRTHPLACE BIRTH DATE

I HAVE LIVED IN CALIFORNIA SINCE SOCIAL SECURITY NUMBER

I HAVE LIVED IN CALIFORNIA SINCE SOCIAL SECURITY NUMBER

DRIVER'S LICENSE NO. _____

DRIVER'S LICENSE

NO _____

WIFE'S MAIDEN NAME: _____

WE WERE MARRIED ON _____

AT _____

RESIDENCE(S) FOR LAST 10 YEARS

NUMBER AND STREET CITY FROM TO

NUMBER AND STREET CITY FROM TO

NUMBER AND STREET CITY FROM TO

NUMBER AND STREET CITY FROM TO

OCCUPATION(S) FOR LAST 10 YEARS

HUSBAND

PRESENT OCCUPATION FIRM NAME ADDRESS NO. OF YEARS

PRIOR OCCUPATION FIRM NAME ADDRESS NO. OF YEARS

PRIOR OCCUPATION FIRM NAME ADDRESS NO. OF YEARS

WIFE

PRESENT OCCUPATION FIRM NAME ADDRESS NO. OF YEARS

PRIOR OCCUPATION FIRM NAME ADDRESS NO. OF YEARS

PRIOR OCCUPATION FIRM NAME ADDRESS NO. OF YEARS

FORMER MARRIAGES: IF NO FORMER MARRIAGES, WRITE NONE

NAME OF FORMER SPOUSE _____

IF DECEASED: DATE _____ WHERE _____

CURRENT LOAN ON PROPERTY

PAYMENTS ARE BEING MADE TO: _____ 2. _____

1. _____ 3. _____

HOMEOWNERS

ASSOCIATION _____

NUMBER: _____

DATE _____ SIGNATURE _____

HOME PHONE _____ BUSINESS PHONE _____

RECORDING REQUESTED BY
Chicago Title Company
WHEN RECORDED MAIL TO:
=addressee=

ORDER NO.: **00166889-994-LT2-1TW**

SPACE ABOVE THIS LINE FOR RECORDER'S USE

CERTIFICATION OF TRUST
California Probate Code Section 18100.5

The undersigned declare(s) under penalty of perjury under the laws of the State of California that the following is true and correct:

1. The Trust known as _____, executed on _____, is a valid and existing trust.
2. The name(s) of the settlor(s) of the Trust is (are): _____
3. The name(s) of the currently acting trustee(s) is (are): _____
4. The trustee(s) of the Trust have the following powers (initial applicable line(s)):
____ Power to acquire additional property.
____ Power to sell and execute deeds.
____ Power to encumber, and execute deeds of trust.
____ Other: _____
5. The Trust is (check one): _____ Revocable _____ Irrevocable
The name of the person who may revoke the Trust is: _____
6. The number of trustees who must sign documents in order to exercise the powers of the Trust is (are): _____, whose name(s) is (are): _____
7. Title to Trust assets is to be taken as follows: _____
8. The Trust has not been revoked, modified or amended in any manner which would cause the representations contained herein to be incorrect.
9. I (we) am (are) all of the currently acting trustees.
10. I (we) understand that I (we) may be required to provide copies of excerpts from the original Trust documents which designate the trustees and confer the power to act in the pending transaction.

Dated: _____

(Acknowledgement must be attached)

CERTIFICATE OF ACKNOWLEDGEMENT OF NOTARY PUBLIC

A notary public or other officer completing this certificate verifies only the identity of the individual who signed the document to which this certificate is attached, and not the truthfulness, accuracy, or validity of that document.

STATE OF CALIFORNIA
COUNTY OF

} SS:

On _____ before me,

Notary Public, personally appeared _____, who proved to me on the basis of satisfactory evidence to be the person(s) whose name(s) is/are subscribed to the within instrument and acknowledged to me that he/she/they executed the same in his/her/their authorized capacity(ies) and that by his/her/their signature(s) on the instrument the person(s), or the entity upon behalf of which the person(s) acted, executed the instrument.

I certify under PENALTY OF PERJURY under the laws of the State of California that the foregoing paragraph is true and correct.

WITNESS my hand and official seal.

Signature _____

CERTIFICATE OF ACKNOWLEDGEMENT OF NOTARY PUBLIC

A notary public or other officer completing this certificate verifies only the identity of the individual who signed the document to which this certificate is attached, and not the truthfulness, accuracy, or validity of that document.

STATE OF CALIFORNIA
COUNTY OF

} SS:

On _____ before me,

Notary Public, personally appeared _____, who proved to me on the basis of satisfactory evidence to be the person(s) whose name(s) is/are subscribed to the within instrument and acknowledged to me that he/she/they executed the same in his/her/their authorized capacity(ies) and that by his/her/their signature(s) on the instrument the person(s), or the entity upon behalf of which the person(s) acted, executed the instrument.

I certify under PENALTY OF PERJURY under the laws of the State of California that the foregoing paragraph is true and correct.

WITNESS my hand and official seal.

Signature _____

APPENDIX

B



**PHASE I ESA (ASTM E1527-13)
USER QUESTIONNAIRE****PROPOSED SELF-STORAGE FACILITY
15932 -15942 MINNESOTA AVENUE
PARAMOUNT, CA 90723**Date: 2/9/22 Site Address: 15932-15942 Minnesota Ave, ParamountRespondent Name: Adam Lentz Phone No. (required): 310-702-9222Company Name & Address: Madison Capital Group Management, LLC. 6805 Morrison, Ste 250, Charlotte NC 28211**Introduction**

“In order to qualify for one of the *Landowner Liability Protections (LLPs)* offered by the Small Business Liability Relief and Brownfield Revitalization Act of 2001 (the ‘Brownfields Amendments’), the user must provide the following information (if available) to the environmental professional. Failure to provide this information could result in a determination that ‘all appropriate inquiry’ is not completed” - American Society for Testing and Materials (ASTM) E1527-13 Appendix X3: User Questionnaire

1. Are you aware of any environmental cleanup liens against the subject property that are filed or recorded under federal, tribal, state, or local law?

No

2. Are you aware of any activity use limitations (AULs) such as engineering controls, land use restrictions, or institutional controls that are in place at the subject property and/or have been filed or recorded in a registry under federal, tribal, state, or local law?

No

3. As the user of the Phase I Environmental Site Assessment (ESA), do you have any specialized knowledge or experience related to the subject property or nearby properties? For example, are you involved in the same line of business as the current or former occupants of the subject property or an adjacent property so that you would have specialized knowledge of the chemicals and processes used by this type of business?

No

4. Does the purchase price being paid for the subject property reasonably reflect the fair market value of the subject property? If you conclude that there is a difference, have you considered whether the lower purchase price is because contamination is known or believed to be present at the subject property?

Yes

5. Are you aware of commonly known or reasonably ascertainable information about the subject property that would help the environmental professional to identify conditions indicative of releases or threatened releases? For example:

A. Do you know the past uses of the subject property?

Ceramic insulator manufacturing

B. Do you know of specific chemicals that are present or once were present at the subject property?

no

C. Do you know of spills or other chemical releases that have taken place at the subject property?

No

D. Do you know of any environmental cleanups that have taken place at the subject property?

No

6. As the user of the Phase I ESA, based on your knowledge and experience related to the subject property, are there any obvious indicators that point to the presence or likely presence of contamination at the subject property?

No

I, the user of this Phase I ESA (or authorized representative of the User), do hereby attest that I have carefully considered the questions herein and have presented answers to the best of my knowledge and ability based upon the Responsibilities of the User as required within ASTM E1527-13 guidance.

Name Adam Lentz

(Please Print)

Date 2/9/2022

Signature /s/ Adam Lentz

APPENDIX

C





**PHASE I ESA (ASTM E1527-13)
OWNER QUESTIONNAIRE**

**PROPOSED SELF-STORAGE FACILITY
15932 -15942 MINNESOTA AVENUE
PARAMOUNT, CA 90723**

Date: 2/8/22 Site Address: 15932-42 Minnesota Ave, Paramount
Owner Name: Steve Park Owner Phone No. (required): 562-619-2649

Provide Name of Previous Owner(s) and Phone Number if known: N/A

How long have you owned the subject property? 50 years

Have any previous investigations been conducted on the subject property? None

What is the subject property currently used for? Vacant

Former Uses/Occupants of the subject property? Manufacturing of miniature ceramic

Age of onsite structure(s), if known? 50's insulation

Do you have any knowledge of existing or previous underground or aboveground storage tanks being located on the subject property? None

Do you know of any chemical or hazardous materials, persistent pesticides/herbicides being used, stored or discharged on the subject property? None

Do you know of any Environmental Cleanup Liens or slurry walls or vapor barriers filed or recorded against the subject property? No

Do you know of any buried materials such as garbage dumps or burn pits on the subject property? No

Are there currently or were there historically any septic systems and/or water wells located on the subject property? No

Any dry wells/monitoring wells? No

Are there any drainage or disposal ponds located on the subject property? No

Is the subject property connected to municipal water and sewer systems? Yes

Do you have any commonly known, reasonably ascertainable, or specialized knowledge or experience related to the subject property or nearby properties? No

Are you aware of any contamination on the subject property? No

Name: Steve Park
(Please Print)

Date: 2/8/22

Signature: 

APPENDIX


D





Subject Property




AERIAL PHOTOGRAPHS PROPOSED SELF-STORAGE FACILITY 15932-15942 MINNESOTA AVENUE PARAMOUNT, CALIFORNIA	SCALE: NTS	DATE: Feb. 2022	
	DRAWN BY: BR	APPROVED BY: RM	
	PROJECT NO.: 3-422-0102	YEAR: 1928	



Subject Property



AERIAL PHOTOGRAPHS PROPOSED SELF-STORAGE FACILITY 15932-15942 MINNESOTA AVENUE PARAMOUNT, CALIFORNIA	SCALE:	DATE:	
	NTS	Feb. 2022	
	DRAWN BY:	APPROVED BY:	
	BR	RM	
	PROJECT NO.:	YEAR:	
	3-422-0102	1938	



Subject Property




AERIAL PHOTOGRAPHS

**PROPOSED SELF-STORAGE FACILITY
15932-15942 MINNESOTA AVENUE
PARAMOUNT, CALIFORNIA**


SCALE: NTS	DATE: Feb. 2022
DRAWN BY: BR	APPROVED BY: RM
PROJECT NO.: 3-422-0102	YEAR: 1947







Subject Property



AERIAL PHOTOGRAPHS PROPOSED SELF-STORAGE FACILITY 15932-15942 MINNESOTA AVENUE PARAMOUNT, CALIFORNIA	SCALE: NTS	DATE: Feb. 2022	
	DRAWN BY: BR	APPROVED BY: RM	
	PROJECT NO.: 3-422-0102	YEAR: 1954	



AERIAL PHOTOGRAPHS PROPOSED SELF-STORAGE FACILITY 15932-15942 MINNESOTA AVENUE PARAMOUNT, CALIFORNIA	SCALE: NTS	DATE: Feb. 2022	
	DRAWN BY: BR	APPROVED BY: RM	
	PROJECT NO.: 3-422-0102	YEAR: 1963	



Subject Property




AERIAL PHOTOGRAPHS

**PROPOSED SELF-STORAGE FACILITY
15932-15942 MINNESOTA AVENUE
PARAMOUNT, CALIFORNIA**


SCALE: NTS	DATE: Feb. 2022
DRAWN BY: BR	APPROVED BY: RM
PROJECT NO.: 3-422-0102	YEAR: 1977






Subject Property



AERIAL PHOTOGRAPHS PROPOSED SELF-STORAGE FACILITY 15932-15942 MINNESOTA AVENUE PARAMOUNT, CALIFORNIA	SCALE: NTS	DATE: Feb. 2022	
	DRAWN BY: BR	APPROVED BY: RM	
	PROJECT NO.: 3-422-0102	YEAR: 1979	



Subject Property

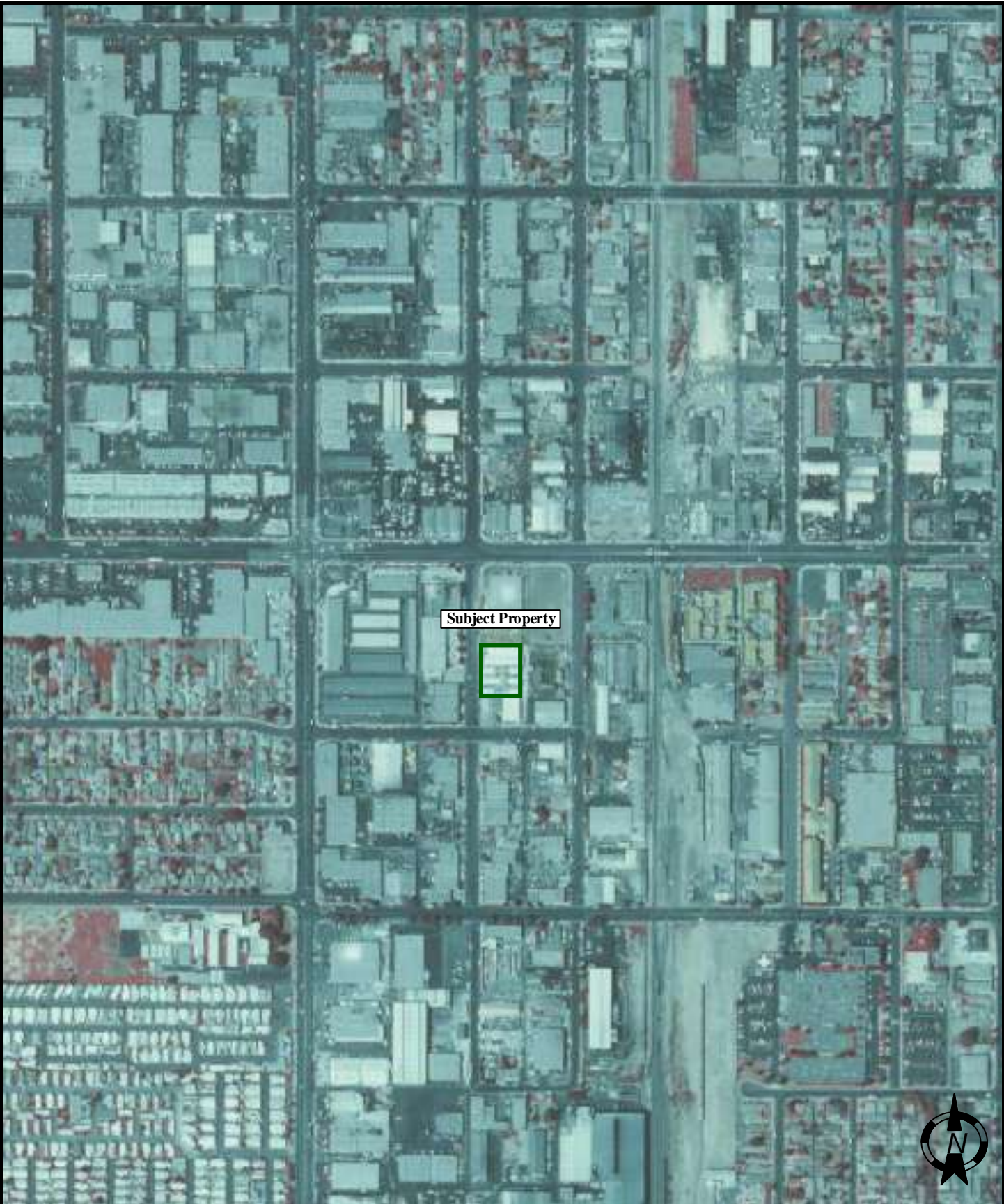


AERIAL PHOTOGRAPHS

**PROPOSED SELF-STORAGE FACILITY
15932-15942 MINNESOTA AVENUE
PARAMOUNT, CALIFORNIA**


SCALE: NTS	DATE: Feb. 2022
DRAWN BY: BR	APPROVED BY: RM
PROJECT NO.: 3-422-0102	YEAR: 1981





Subject Property



AERIAL PHOTOGRAPHS PROPOSED SELF-STORAGE FACILITY 15932-15942 MINNESOTA AVENUE PARAMOUNT, CALIFORNIA	SCALE: NTS	DATE: Feb. 2022	
	DRAWN BY: BR	APPROVED BY: RM	
	PROJECT NO.: 3-422-0102	YEAR: 1989	



Subject Property




AERIAL PHOTOGRAPHS

**PROPOSED SELF-STORAGE FACILITY
15932-15942 MINNESOTA AVENUE
PARAMOUNT, CALIFORNIA**


SCALE: NTS	DATE: Feb. 2022
DRAWN BY: BR	APPROVED BY: RM
PROJECT NO.: 3-422-0102	YEAR: 1994





Subject Property




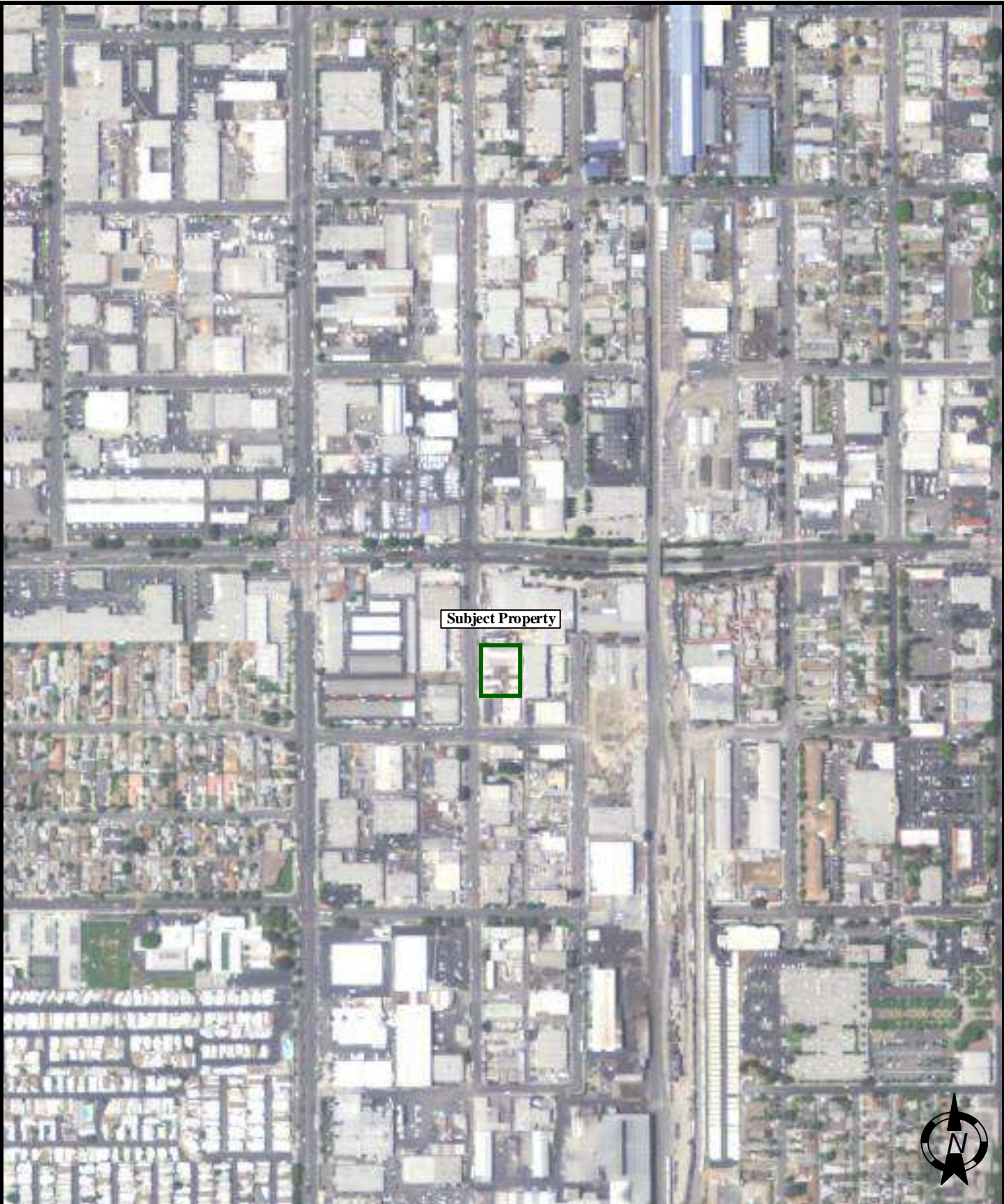
AERIAL PHOTOGRAPHS PROPOSED SELF-STORAGE FACILITY 15932-15942 MINNESOTA AVENUE PARAMOUNT, CALIFORNIA	SCALE: NTS	DATE: Feb. 2022	
	DRAWN BY: BR	APPROVED BY: RM	
	PROJECT NO.: 3-422-0102	YEAR: 2002	



Subject Property



AERIAL PHOTOGRAPHS PROPOSED SELF-STORAGE FACILITY 15932-15942 MINNESOTA AVENUE PARAMOUNT, CALIFORNIA	SCALE: NTS	DATE: Feb. 2022	
	DRAWN BY: BR	APPROVED BY: RM	
	PROJECT NO.: 3-422-0102	YEAR: 2005	



Subject Property

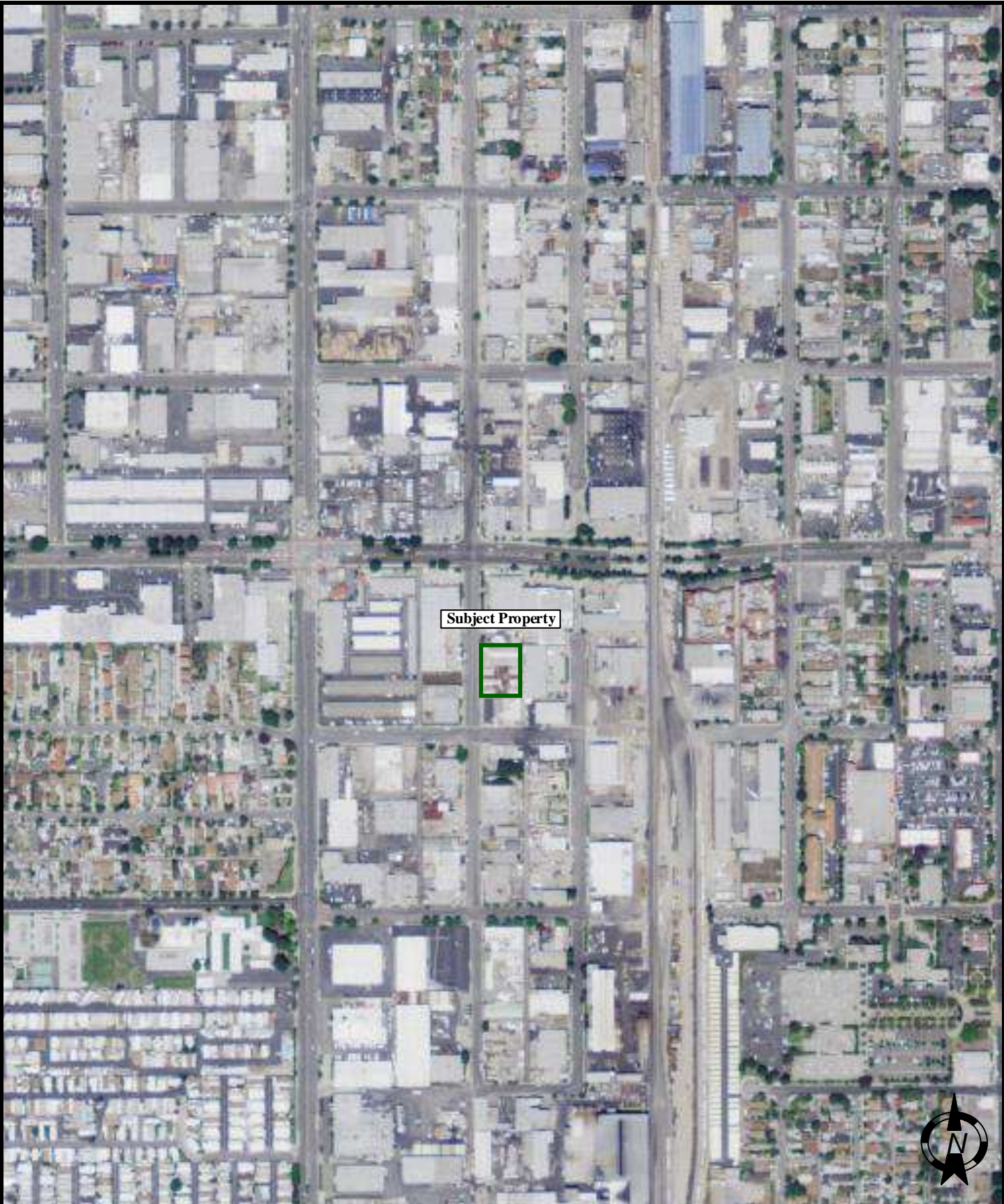



AERIAL PHOTOGRAPHS

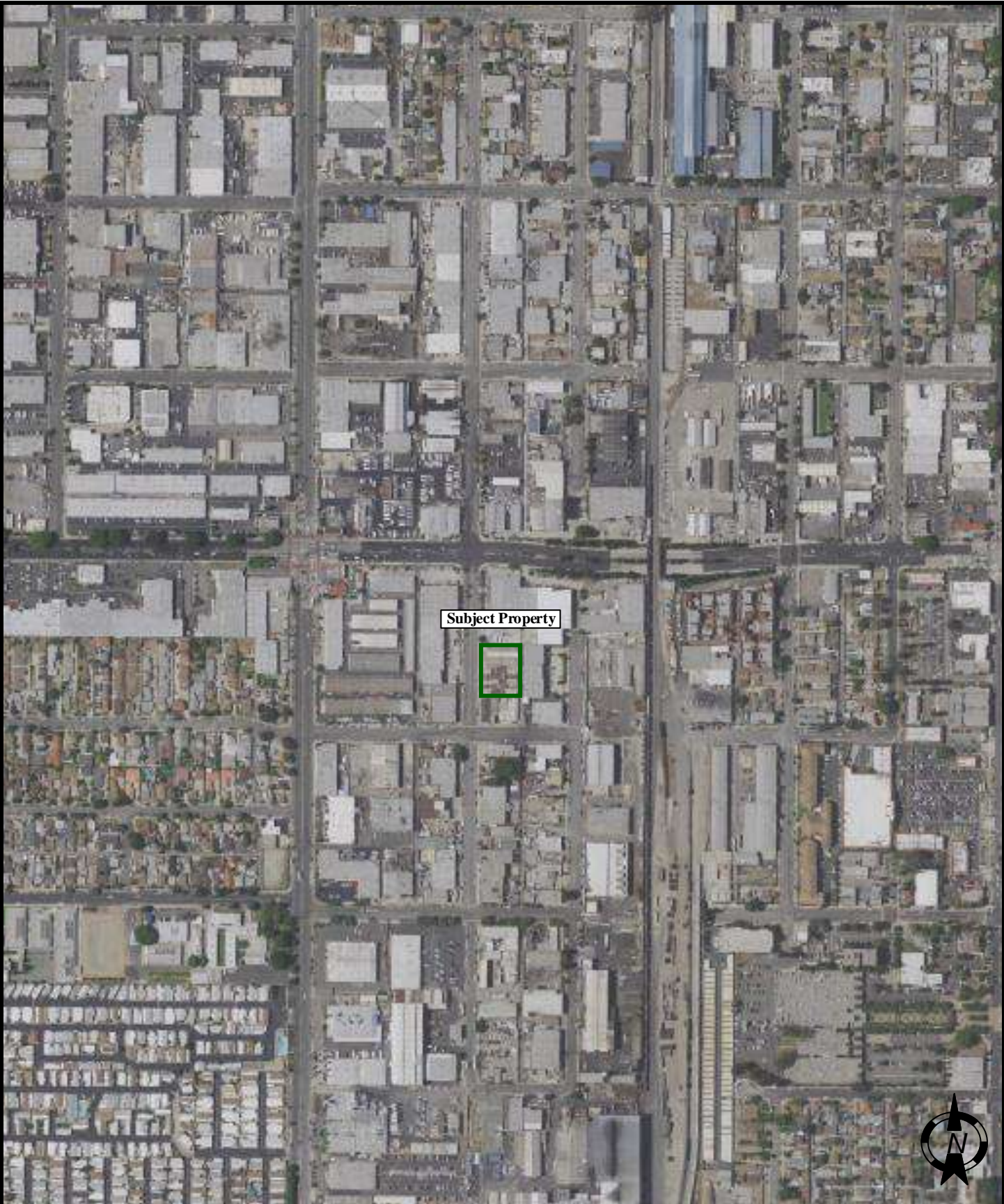
**PROPOSED SELF-STORAGE FACILITY
15932-15942 MINNESOTA AVENUE
PARAMOUNT, CALIFORNIA**

SCALE: NTS	DATE: Feb. 2022
DRAWN BY: BR	APPROVED BY: RM
PROJECT NO.: 3-422-0102	YEAR: 2009





AERIAL PHOTOGRAPHS PROPOSED SELF-STORAGE FACILITY 15932-15942 MINNESOTA AVENUE PARAMOUNT, CALIFORNIA	SCALE: NTS	DATE: Feb. 2022	
	DRAWN BY: BR	APPROVED BY: RM	
	PROJECT NO.: 3-422-0102	YEAR: 2012	



Subject Property



AERIAL PHOTOGRAPHS

**PROPOSED SELF-STORAGE FACILITY
15932-15942 MINNESOTA AVENUE
PARAMOUNT, CALIFORNIA**

SCALE: NTS	DATE: Feb. 2022
DRAWN BY: BR	APPROVED BY: RM
PROJECT NO.: 3-422-0102	YEAR: 2016



APPENDIX

E



Proposed Self Storage Facility

15932 Minnesota Avenue
Paramount, CA 90723

Inquiry Number: 6838937.5
January 31, 2022

The EDR-City Directory Abstract

TABLE OF CONTENTS

SECTION

Executive Summary

Findings

City Directory Images

Thank you for your business.

Please contact EDR at 1-800-352-0050
with any questions or comments.

Disclaimer - Copyright and Trademark Notice

This Report contains certain information obtained from a variety of public and other sources reasonably available to Environmental Data Resources, Inc. It cannot be concluded from this Report that coverage information for the target and surrounding properties does not exist from other sources. **NO WARRANTY EXPRESSED OR IMPLIED, IS MADE WHATSOEVER IN CONNECTION WITH THIS REPORT. ENVIRONMENTAL DATA RESOURCES, INC. SPECIFICALLY DISCLAIMS THE MAKING OF ANY SUCH WARRANTIES, INCLUDING WITHOUT LIMITATION, MERCHANTABILITY OR FITNESS FOR A PARTICULAR USE OR PURPOSE. ALL RISK IS ASSUMED BY THE USER. IN NO EVENT SHALL ENVIRONMENTAL DATA RESOURCES, INC. BE LIABLE TO ANYONE, WHETHER ARISING OUT OF ERRORS OR OMISSIONS, NEGLIGENCE, ACCIDENT OR ANY OTHER CAUSE, FOR ANY LOSS OR DAMAGE, INCLUDING, WITHOUT LIMITATION, SPECIAL, INCIDENTAL, CONSEQUENTIAL, OR EXEMPLARY DAMAGES. ANY LIABILITY ON THE PART OF ENVIRONMENTAL DATA RESOURCES, INC. IS STRICTLY LIMITED TO A REFUND OF THE AMOUNT PAID FOR THIS REPORT.** Purchaser accepts this Report "AS IS". Any analyses, estimates, ratings, environmental risk levels or risk codes provided in this Report are provided for illustrative purposes only, and are not intended to provide, nor should they be interpreted as providing any facts regarding, or prediction or forecast of, any environmental risk for any property. Only a Phase I Environmental Site Assessment performed by an environmental professional can provide information regarding the environmental risk for any property. Additionally, the information provided in this Report is not to be construed as legal advice.

Copyright 2020 by Environmental Data Resources, Inc. All rights reserved. Reproduction in any media or format, in whole or in part, of any report or map of Environmental Data Resources, Inc. or its affiliates is prohibited without prior written permission.

EDR and its logos (including Sanborn and Sanborn Map) are trademarks of Environmental Data Resources, Inc. or its affiliates. All other trademarks used herein are the property of their respective owners.

EXECUTIVE SUMMARY

DESCRIPTION

Environmental Data Resources, Inc.'s (EDR) City Directory Abstract is a screening tool designed to assist environmental professionals in evaluating potential liability on a target property resulting from past activities. EDR's City Directory Abstract includes a search and abstract of available city directory data. For each address, the directory lists the name of the corresponding occupant at five year intervals.

Business directories including city, cross reference and telephone directories were reviewed, if available, at approximately five year intervals for the years spanning 1920 through 2014. This report compiles information gathered in this review by geocoding the latitude and longitude of properties identified and gathering information about properties within 660 feet of the target property.

A summary of the information obtained is provided in the text of this report.

RECORD SOURCES

EDR's Digital Archive combines historical directory listings from sources such as Cole Information and Dun & Bradstreet. These standard sources of property information complement and enhance each other to provide a more comprehensive report.

EDR is licensed to reproduce certain City Directory works by the copyright holders of those works. The purchaser of this EDR City Directory Report may include it in report(s) delivered to a customer. Reproduction of City Directories without permission of the publisher or licensed vendor may be a violation of copyright.



RESEARCH SUMMARY

The following research sources were consulted in the preparation of this report. An "X" indicates where information was identified in the source and provided in this report.

<u>Year</u>	<u>Source</u>	<u>TP</u>	<u>Adjoining</u>	<u>Text Abstract</u>	<u>Source Image</u>
2014	Cole Information Services	-	X	X	-
2009	Cole Information Services	-	X	X	-
2006	Haines Company, Inc.	-	X	X	-
2004	Cole Information Services	-	X	X	-
	Haines Company	-	-	-	-
2003	Haines & Company	-	-	-	-
2001	Haines & Company, Inc.	-	-	-	-
2000	Haines	-	X	X	-
	Haines	X	X	X	-
1999	Cole Information Services	-	X	X	-

EXECUTIVE SUMMARY

<u>Year</u>	<u>Source</u>	<u>TP</u>	<u>Adjoining</u>	<u>Text Abstract</u>	<u>Source Image</u>
1999	Haines Company	-	-	-	-
1996	GTE	-	-	-	-
1995	Pacific Bell	-	X	X	-
1994	Cole Information Services	-	X	X	-
1992	PACIFIC BELL WHITE PAGES	-	-	-	-
1991	Pacific Bell	-	X	X	-
1990	Pacific Bell	-	X	X	-
1986	Pacific Bell	-	X	X	-
1985	Pacific Bell	-	X	X	-
1981	Pacific Telephone	-	X	X	-
1980	Pacific Telephone	-	X	X	-
1976	Pacific Telephone	-	X	X	-
1975	Pacific Telephone	-	X	X	-
	Pacific Telephone	X	X	X	-
1972	R. L. Polk & Co.	-	-	-	-
1971	Pacific Telephone	-	X	X	-
1970	Pacific Telephone	-	X	X	-
1969	Pacific Telephone	-	-	-	-
1967	Pacific Telephone	-	X	X	-
1966	Pacific Telephone	-	X	X	-
1965	Pacific Telephone	-	X	X	-
1964	Pacific Telephone	-	X	X	-
	Pacific Telephone	X	X	X	-
1963	Pacific Telephone	-	-	-	-
1962	Pacific Telephone	-	X	X	-
1961	R. L. Polk & Co.	-	-	-	-
1960	Pacific Telephone	-	X	X	-
	Pacific Telephone	X	X	X	-
1958	Pacific Telephone	-	-	-	-
1957	Pacific Telephone	-	X	X	-
	Pacific Telephone	X	X	X	-
1956	Pacific Telephone	-	-	-	-
1955	R. L. Polk & Co.	-	-	-	-
1954	R. L. Polk & Co.	-	X	X	-
1952	Los Angeles Directory Co.	-	-	-	-
1951	Los Angeles Directory Co Publishers	-	-	-	-
1950	Pacific Telephone	-	X	X	-
1949	Los Angeles Directory Co.	-	-	-	-

EXECUTIVE SUMMARY

<u>Year</u>	<u>Source</u>	<u>TP</u>	<u>Adjoining</u>	<u>Text Abstract</u>	<u>Source Image</u>
1948	Los Angeles Directory Co.	-	-	-	-
1947	Pacific Directory Co.	-	-	-	-
1946	Southern California Telephone Co	-	-	-	-
1945	The Glendale Directory Co.	-	-	-	-
1944	R. L. Polk & Co.	-	-	-	-
1942	Los Angeles Directory Co.	-	-	-	-
1940	Los Angeles Directory Co.	-	-	-	-
1939	Los Angeles Directory Co.	-	-	-	-
1938	Los Angeles Directory Company Publishers	-	-	-	-
1937	Los Angeles Directory Co.	-	-	-	-
1936	Los Angeles Directory Co.	-	-	-	-
1935	Los Angeles Directory Co.	-	-	-	-
1934	Los Angeles Directory Co.	-	-	-	-
1933	Los Angeles Directory Co.	-	-	-	-
1932	Los Angeles Directory Co.	-	-	-	-
1931	Los Angeles Directory Company Publishers	-	-	-	-
1930	Los Angeles Directory Co.	-	-	-	-
1929	Los Angeles Directory Co.	-	-	-	-
1928	Los Angeles Directory Co.	-	-	-	-
1927	Los Angeles Directory Co.	-	-	-	-
1926	Los Angeles Directory Co.	-	-	-	-
1925	Los Angeles Directory Co.	-	-	-	-
1924	Los Angeles Directory Co.	-	-	-	-
1923	Los Angeles Directory Co.	-	-	-	-
1921	Los Angeles Directory Co.	-	-	-	-
1920	Los Angeles Directory Co.	-	-	-	-

EXECUTIVE SUMMARY

SELECTED ADDRESSES

The following addresses were selected by the client, for EDR to research. An "X" indicates where information was identified.

<u>Address</u>	<u>Type</u>	<u>Findings</u>
15934 Minnesota Avenue	Client Entered	X
15938 Minnesota Avenue	Client Entered	X
15942 Minnesota Avenue	Client Entered	X

FINDINGS

TARGET PROPERTY INFORMATION

ADDRESS

15932 Minnesota Avenue
Paramount, CA 90723

FINDINGS DETAIL

Target Property research detail.

MINNESOTA AVE

15932 MINNESOTA AVE

<u>Year</u>	<u>Uses</u>	<u>Source</u>
2000	PARK Steven	Haines
1975	C & L Machine	Pacific Telephone
1964	A & B WOOD PRODUCTS	Pacific Telephone
1960	FULLER NORMAN E ATLAS MFG CO	Pacific Telephone

15934 MINNESOTA AVE

<u>Year</u>	<u>Uses</u>	<u>Source</u>
2000	MINNESOTA AV 90723 CONT	Haines
	PARK Steven	Haines
1975	Heath Machine Co	Pacific Telephone
1964	C M & N INC	Pacific Telephone
1960	I C C INC	Pacific Telephone
	INDUSTRIAL CORROSION CONTROL INC	Pacific Telephone

15938 MINNESOTA AVE

<u>Year</u>	<u>Uses</u>	<u>Source</u>
2000	PARK Steven	Haines
1960	HELTON J L DRLING	Pacific Telephone
	MILMAC STEEL FABRICATING CO	Pacific Telephone

15942 MINNESOTA AVE

<u>Year</u>	<u>Uses</u>	<u>Source</u>
2000	PARK Steven	Haines
1964	PARAMOUNT GRINDING	Pacific Telephone

FINDINGS

<u>Year</u>	<u>Uses</u>	<u>Source</u>
1957	HERRMANN ENGINEERING & SALES CO	Pacific Telephone

Minnesota Avenue

15934 Minnesota Avenue

<u>Year</u>	<u>Uses</u>	<u>Source</u>
2000	MINNESOTA AV 90723 CONT	Haines
	PARK Steven	Haines
1975	Heath Machine Co	Pacific Telephone
1964	C M & N INC	Pacific Telephone
1960	I C C INC	Pacific Telephone
	INDUSTRIAL CORROSION CONTROL INC	Pacific Telephone

15938 Minnesota Avenue

<u>Year</u>	<u>Uses</u>	<u>Source</u>
2000	PARK Steven	Haines
1960	HELTON J L DRLING	Pacific Telephone
	MILMAC STEEL FABRICATING CO	Pacific Telephone

15942 Minnesota Avenue

<u>Year</u>	<u>Uses</u>	<u>Source</u>
2000	PARK Steven	Haines
1964	PARAMOUNT GRINDING	Pacific Telephone
1957	HERRMANN ENGINEERING & SALES CO	Pacific Telephone

FINDINGS

ADJOINING PROPERTY DETAIL

The following Adjoining Property addresses were researched for this report. Detailed findings are provided for each address.

ALONDRA BLVD

7512 ALONDRA BLVD

<u>Year</u>	<u>Uses</u>	<u>Source</u>
2014	SLK PARAMOUNT SHELL	Cole Information Services
2006	SHELLAUTO CENTER	Haines Company, Inc. Haines Company, Inc.
2004	OCCUPANT UNKNOWN SHELL AUTO CTR	Cole Information Services Cole Information Services
1999	SHELL AUTO CENTER	Cole Information Services
1994	SHELL AUTO CARE	Cole Information Services

7515 ALONDRA BLVD

<u>Year</u>	<u>Uses</u>	<u>Source</u>
2014	PETRO BRAS CALIFORNIA SMOG TEST CENTER	Cole Information Services Cole Information Services
2009	CALIFORNIA SMOG TEST CENTER PETRO BRAS	Cole Information Services Cole Information Services
2006	CENTER PARAMNT FUEL CASMOGTEST	Haines Company, Inc. Haines Company, Inc.
2004	TIM HALABI PARAMOUNT FUEL & AUTO 7515 ALONDRA BL PARAMOUNT CA	Cole Information Services Cole Information Services Cole Information Services
1999	PACIFIC ATLAS OIL	Cole Information Services
1994	PARAMOUNT SERVICE STATION	Cole Information Services

7519 ALONDRA BLVD

<u>Year</u>	<u>Uses</u>	<u>Source</u>
2014	ACE AUTO SOUND	Cole Information Services
2009	ULTIMATE SOUND & TINT	Cole Information Services
2006	SPEEDY CHECK	Haines Company, Inc.

FINDINGS

<u>Year</u>	<u>Uses</u>	<u>Source</u>
2006	SOUND MASTER	Haines Company, Inc.
	CASHING	Haines Company, Inc.
2004	ATLAS CHECK CASHING	Cole Information Services
	SOUND MASTER INC	Cole Information Services
	OCCUPANT UNKNOWN	Cole Information Services
1999	ATLAS CHECK CASHING	Cole Information Services
	SOUND MASTER INCORPORATED	Cole Information Services
1994	R & G AUTO ELECTRIC	Cole Information Services

7520 ALONDRA BLVD

<u>Year</u>	<u>Uses</u>	<u>Source</u>
2014	LOW COST STORAGE	Cole Information Services
	UHAUL	Cole Information Services
2009	PREFERRED PIPING SYSTEMS	Cole Information Services
	VERTICAL BLIND & DRAPERY	Cole Information Services
	U HAUL CO	Cole Information Services
2006	ANCHOR SELF STOR	Cole Information Services
	U HAUL CO	Haines Company, Inc.
	ANCHORSELF	Haines Company, Inc.
2004	STOR CARBAJAL V	Haines Company, Inc.
	NORMA CARBAJAL	Cole Information Services
	SANTA BARBARA IMPORTS	Cole Information Services
	U HAUL CO	Cole Information Services
	CERES CO	Cole Information Services
	DIANA RAPHIEL	Cole Information Services
	PATRICIA WHITE	Cole Information Services
	DIANA CAMPOS	Cole Information Services
	ARACERI BUELNA	Cole Information Services
	STEVEN GARCIA	Cole Information Services
1999	PARAMOUNT STORAGE INVES	Cole Information Services
	CONDE PROFESSIONAL CARPET SERVICES	Cole Information Services
	LATAPATIA MEXICAN PRODUCTS	Cole Information Services
	PARAMOUNT STORAGE INVES	Cole Information Services

FINDINGS

<u>Year</u>	<u>Uses</u>	<u>Source</u>
1994	ANCHOR SELF STOR	Cole Information Services
1991	Anchor Self Stor	Pacific Bell

7530 ALONDRA BLVD

<u>Year</u>	<u>Uses</u>	<u>Source</u>
2014	NBN LIVING INC	Cole Information Services
	CHARLES SLAY	Cole Information Services
	GABRIEL URTIAGA	Cole Information Services
2009	PREFERRED PIPING SYSTEMS	Cole Information Services
	SUNRAY FASHION	Cole Information Services
	VICCA SPORTSTOWN INC	Cole Information Services
	HEALTHY LIVING	Cole Information Services
	IGNACIO LOPEZ	Cole Information Services
	GABRIEL URTIAGA	Cole Information Services
2006	ELECTRONIC MIKES CREATIONS	Haines Company, Inc.
	LOW BUDGET	Haines Company, Inc.
	SPORTSTOWN INC	Haines Company, Inc.
	VICCA	Haines Company, Inc.
	SERVICE	Haines Company, Inc.
	SYSBEQUIP CO ROYALTYTREE	Haines Company, Inc.
	PREFERRED PIPING	Haines Company, Inc.
	A P FECORP	Haines Company, Inc.
2004	ST MARY IMPORTS	Cole Information Services
	SCORPIO UNION INC	Cole Information Services
	PREFERR4ED DEVELOPMENT ENTRPRS	Cole Information Services
	BLANKETS BARATERO	Cole Information Services
	KLEIN WELDING	Cole Information Services
	PREFERRED PIPING SYSTEMS	Cole Information Services
	HUGHS WELDING	Cole Information Services
1999	BEEPERS R US	Cole Information Services
	GARCIA INFANT IMPORT	Cole Information Services
	HUGHS WELDING	Cole Information Services
	REBACA CLOTHES WAREHOUSE	Cole Information Services

FINDINGS

<u>Year</u>	<u>Uses</u>	<u>Source</u>
1999	GABRIEL URTIAGA	Cole Information Services
	OCCUPANT UNKNOWN	Cole Information Services
	IGNACIO LOPEZ	Cole Information Services
	ESCOBAR'S CUSTOM UPHPOLSTERY	Cole Information Services
	PREFERRED PIPING SYSTEMS & EQUIP COMPANY	Cole Information Services
	RICKCO BAR MANUFACTURERS	Cole Information Services
1994	ROMY SHOES	Cole Information Services
	PREFERRED PIPING SYSTEMS CO	Cole Information Services
	HI TECH PAINTING CO	Cole Information Services
	RAYCON CORP	Cole Information Services
	HUGHS WELDING	Cole Information Services
	H & R FIRE PROTECTION	Cole Information Services
	SUNRAY FASHION	Cole Information Services
1981	SOUTHERN AUTOMATIC VENDORS EXCH PARAMOUNT	Pacific Telephone

7544 ALONDRA BLVD

<u>Year</u>	<u>Uses</u>	<u>Source</u>
2009	LATINO SHOES	Cole Information Services
2006	LATINO SHOES	Haines Company, Inc.
1999	NP MANUFACTURING	Cole Information Services

7546 ALONDRA BLVD

<u>Year</u>	<u>Uses</u>	<u>Source</u>
2014	IGLESIA DE HESUCRISTO DIOS ETERNO	Cole Information Services
2009	IGLESIA DE HESUCRISTO DIOS ETERNO	Cole Information Services
2006	NUEVA ESPERANZA	Haines Company, Inc.
2004	OCCUPANT UNKNOWN	Cole Information Services

7548 ALONDRA BLVD

<u>Year</u>	<u>Uses</u>	<u>Source</u>
2009	GEORGE JANG	Cole Information Services
	G & J TRADING	Cole Information Services
2004	G & J TRADING	Cole Information Services

FINDINGS

<u>Year</u>	<u>Uses</u>	<u>Source</u>
2004	OCCUPANT UNKNOWN	Cole Information Services
1994	CALTEK	Cole Information Services

7549 ALONDRA BLVD

<u>Year</u>	<u>Uses</u>	<u>Source</u>
2009	JR ROBERT FOLEY	Cole Information Services
	STANDARD CATERING IDEAL FOODS	Cole Information Services
	USA CATERERS INC	Cole Information Services
2006	STANDRD	Haines Company, Inc.
	CATERING	Haines Company, Inc.
2004	MOBIL SHEET METAL	Cole Information Services
	LUIS DELGADILLO	Cole Information Services
	HECTORS GARAGE	Cole Information Services
	EDELMIRA PRODUCTS	Cole Information Services
1999	MOBIL SHEET METAL	Cole Information Services
	STANDARD CATERING	Cole Information Services
	HECTORS GARAGE	Cole Information Services
1994	SUPER SNACKS IND CATERING	Cole Information Services
	STANDARD CATERING	Cole Information Services
1976	STANDARD CATERING	Pacific Telephone

7550 ALONDRA BLVD

<u>Year</u>	<u>Uses</u>	<u>Source</u>
2014	SOUTHERN PACKAGING SUPPLIES	Cole Information Services
2009	G R W EQUIPMENT INC	Cole Information Services
2006	GRWEQUIPMENT	Haines Company, Inc.
2004	GRW EQUIPMENT INC	Cole Information Services
1999	G R W EQUIPMENT INCORPORATED	Cole Information Services
1994	GRW EQUIPMENT INC	Cole Information Services

7552 ALONDRA BLVD

<u>Year</u>	<u>Uses</u>	<u>Source</u>
2014	RTE WELDING	Cole Information Services

FINDINGS

7601 ALONDRA BLVD

<u>Year</u>	<u>Uses</u>	<u>Source</u>
2009	S & B AUTOMOTIVE	Cole Information Services
2004	WILLIAM SWANNER	Cole Information Services
1999	ALONDRA IMPORT AUTO SERVICE	Cole Information Services
1994	ALONDRA IMPORT AUTO SVC	Cole Information Services
1976	Beeretts Distributing Co bar supls	Pacific Telephone

7607 ALONDRA BLVD

<u>Year</u>	<u>Uses</u>	<u>Source</u>
2009	HANKS SHEET METAL INC	Cole Information Services
2006	HANKSSHEET METAL INC	Haines Company, Inc. Haines Company, Inc.
2004	HANKS SHEET METAL INC GREGORY LOMBARDI	Cole Information Services Cole Information Services
1999	L R D SHEET METAL	Cole Information Services
1994	PARAMNT AUTO REPAIR	Cole Information Services

7608 ALONDRA BLVD

<u>Year</u>	<u>Uses</u>	<u>Source</u>
2014	KINGDOM MATTRESS CO	Cole Information Services
2009	KINGDOM MATTRESS CO	Cole Information Services
2006	KINGDOMMATTRESS COMPANY	Haines Company, Inc. Haines Company, Inc.
1999	LEES POTTERY KIM BOO YOUL	Cole Information Services Cole Information Services
1994	LEES POTTERY	Cole Information Services

7613 ALONDRA BLVD

<u>Year</u>	<u>Uses</u>	<u>Source</u>
2014	J R MACHINE SHOP	Cole Information Services
2009	JR MACHINE SHOP	Cole Information Services
2006	JR MACHINE SHOP	Haines Company, Inc.
2004	OCCUPANT UNKNOWN	Cole Information Services
1999	NP MANUFACTURING CORPORATION	Cole Information Services

FINDINGS

<u>Year</u>	<u>Uses</u>	<u>Source</u>
1994	AAA TESTING LAB	Cole Information Services
	CAL TRADE WELDING SCHOOL	Cole Information Services

7623 ALONDRA BLVD

<u>Year</u>	<u>Uses</u>	<u>Source</u>
1999	CLASSIC GOLF INCORPORATED	Cole Information Services
1994	CMC INC	Cole Information Services

7627 ALONDRA BLVD

<u>Year</u>	<u>Uses</u>	<u>Source</u>
1994	CLASSIC AUTO PAINTING	Cole Information Services
1960	ANOCAD PLATNE	Pacific Telephone

7700 ALONDRA BLVD

<u>Year</u>	<u>Uses</u>	<u>Source</u>
2014	NEW DIMENSION FURNITURE	Cole Information Services
2009	NEW DIMENSION FURNITURE	Cole Information Services
	NEW DIMENSION SOFA MFG INC	Cole Information Services
2006	FURNITURE	Haines Company, Inc.
	New DIMENSION	Haines Company, Inc.
2004	ND TRADING	Cole Information Services
1999	SUN DEVELOPMENI CORPORATION	Cole Information Services
	OCCUPANT UNKNOWN	Cole Information Services

7703 ALONDRA BLVD

<u>Year</u>	<u>Uses</u>	<u>Source</u>
2014	STUDIO DYNAMICS	Cole Information Services
2009	STUDIO DYNAMICS	Cole Information Services
2006	STUDIO DYNAMICS	Haines Company, Inc.
2004	STUDIO DYNAMICS	Cole Information Services
	MARK LIN	Cole Information Services
1999	KYUNGS FASHIONS	Cole Information Services

7705 ALONDRA BLVD

<u>Year</u>	<u>Uses</u>	<u>Source</u>
2014	EB DESIGN	Cole Information Services

FINDINGS

<u>Year</u>	<u>Uses</u>	<u>Source</u>
1994	H B I ENGINEERING	Cole Information Services

7707 ALONDRA BLVD

<u>Year</u>	<u>Uses</u>	<u>Source</u>
2004	OCCUPANT UNKNOWN	Cole Information Services
1999	PECOWOOD COMPANY	Cole Information Services
	PECOWOOD INCORPORATED	Cole Information Services
1994	PECOWOOD COMPANY	Cole Information Services

7708 ALONDRA BLVD

<u>Year</u>	<u>Uses</u>	<u>Source</u>
1999	PACIFIC ROLLER	Cole Information Services
1994	PACIFIC ROLLER	Cole Information Services

7709 ALONDRA BLVD

<u>Year</u>	<u>Uses</u>	<u>Source</u>
2014	FIVE STAR FRENCH DOORS & WINDOWS	Cole Information Services
2009	FIVE STAR	Cole Information Services
2006	DOORS	Haines Company, Inc.
	FIVE STAR FRENCH	Haines Company, Inc.
2004	FIVE STAR FRENCH DOORS	Cole Information Services
1999	FIVE STAR FRENCH DOORS & WINDOWS	Cole Information Services

7710 ALONDRA BLVD

<u>Year</u>	<u>Uses</u>	<u>Source</u>
2014	MET ALUM FABRICATORS INC	Cole Information Services
2009	MET A LUM FABRICATORS INC	Cole Information Services
2006	MET A LUM	Haines Company, Inc.
	FABRICATORS INC	Haines Company, Inc.
2004	MET A LUM FABRICATORS INC	Cole Information Services
	C GRIFFITH	Cole Information Services
1994	A & G SALES	Cole Information Services

7711 ALONDRA BLVD

<u>Year</u>	<u>Uses</u>	<u>Source</u>
2009	MISCO	Cole Information Services

FINDINGS

<u>Year</u>	<u>Uses</u>	<u>Source</u>
2006	MISCO	Haines Company, Inc.
2004	MODERN INSTRUMENT CO	Cole Information Services
	SUPER JET MARINE CTR	Cole Information Services
	OCCUPANT UNKNOWN	Cole Information Services
1999	SUPER JET MARINE CERLLTER	Cole Information Services

7713 ALONDRA BLVD

<u>Year</u>	<u>Uses</u>	<u>Source</u>
2006	SPECIALTY SALES	Haines Company, Inc.
2004	SPECIALTY FILTERS	Cole Information Services
	OCCUPANT UNKNOWN	Cole Information Services
1994	ANGELS FOREIGN & DOMESTIC CAR	Cole Information Services

7716 ALONDRA BLVD

<u>Year</u>	<u>Uses</u>	<u>Source</u>
1999	CASTLE AVIATION CORPORATION	Cole Information Services
	WETLOCK AVIATION CORPORATION	Cole Information Services
	WHITROCK AVIATION	Cole Information Services
1994	CASTLE AVIATION CORP	Cole Information Services
	WHITROCK AVIATION	Cole Information Services
1976	Mancro Aircraft Co	Pacific Telephone

ALONDRA BLVD E

7512 ALONDRA BLVD E

<u>Year</u>	<u>Uses</u>	<u>Source</u>
2000	SHELL AUTO CENTER	Haines

7515 ALONDRA BLVD E

<u>Year</u>	<u>Uses</u>	<u>Source</u>
2000	PAC ATLAS OIL	Haines

7519 ALONDRA BLVD E

<u>Year</u>	<u>Uses</u>	<u>Source</u>
2000	SOUND MASTER INC	Haines
	ATLAS CHECK CASHING	Haines

FINDINGS

7520 ALONDRA BLVD E

<u>Year</u>	<u>Uses</u>	<u>Source</u>
2000	PARAMNT STORAGE	Haines
	PARAMNT STORAGE INVES	Haines
	LA TAPA TIA MEXICAN PRODUCTS	Haines
	MASTRO Ron	Haines

7530 ALONDRA BLVD E

<u>Year</u>	<u>Uses</u>	<u>Source</u>
2000	GARCIA INFANT IMPORT	Haines
	HUGHES WELDING	Haines
	PREFERRED PIPNG SYS	Haines
	BEEPERS R US	Haines
	RICKCO BAR MANUFACTURERS	Haines
	REBACA CLOTHES WAREHOUSE	Haines

7544 ALONDRA BLVD E

<u>Year</u>	<u>Uses</u>	<u>Source</u>
2000	NP MANUFACTURING	Haines

7546 ALONDRA BLVD E

<u>Year</u>	<u>Uses</u>	<u>Source</u>
2000	XXXX	Haines
	KOREAN ELECTRONIC MERCHANT ASN	Haines

7549 ALONDRA BLVD E

<u>Year</u>	<u>Uses</u>	<u>Source</u>
2000	STANDRD CATERING	Haines
	HECTORS GARAGE	Haines
	MOBIL SHEET METAL	Haines

7550 ALONDRA BLVD E

<u>Year</u>	<u>Uses</u>	<u>Source</u>
2000	G R W EQUIPMENT INC	Haines

FINDINGS

7552 ALONDRA BLVD E

<u>Year</u>	<u>Uses</u>	<u>Source</u>
2000	X MINNESOTA AV	Haines
	XXXX	Haines

7601 ALONDRA BLVD E

<u>Year</u>	<u>Uses</u>	<u>Source</u>
2000	ALONDRA IMPORT AUTO SERVICE	Haines
	SWANNER William	Haines

7607 ALONDRA BLVD E

<u>Year</u>	<u>Uses</u>	<u>Source</u>
2000	L R D SHEET METAL	Haines

7608 ALONDRA BLVD E

<u>Year</u>	<u>Uses</u>	<u>Source</u>
2000	LEE Byoung	Haines
	KIM Boo Youl	Haines
	LEES POTTERY	Haines

7613 ALONDRA BLVD E

<u>Year</u>	<u>Uses</u>	<u>Source</u>
2000	N P MANUFACTURING CORP	Haines

7623 ALONDRA BLVD E

<u>Year</u>	<u>Uses</u>	<u>Source</u>
2000	XXXX	Haines

7627 ALONDRA BLVD E

<u>Year</u>	<u>Uses</u>	<u>Source</u>
2000	XXXX	Haines
	X ILLINOIS AV	Haines

7700 ALONDRA BLVD E

<u>Year</u>	<u>Uses</u>	<u>Source</u>
2000	LEE Byoung	Haines

FINDINGS

7703 ALONDRA BLVD E

<u>Year</u>	<u>Uses</u>	<u>Source</u>
2000	KYUNGS FASHIONS	Haines

7705 ALONDRA BLVD E

<u>Year</u>	<u>Uses</u>	<u>Source</u>
2000	XXXX	Haines

7707 ALONDRA BLVD E

<u>Year</u>	<u>Uses</u>	<u>Source</u>
2000	PECOWOOD COMPANY	Haines

7708 ALONDRA BLVD E

<u>Year</u>	<u>Uses</u>	<u>Source</u>
2000	PAC ROLLER	Haines

7709 ALONDRA BLVD E

<u>Year</u>	<u>Uses</u>	<u>Source</u>
2000	FIVE STAR FRENCH DOORS	Haines

7710 ALONDRA BLVD E

<u>Year</u>	<u>Uses</u>	<u>Source</u>
2000	XXXX	Haines

7711 ALONDRA BLVD E

<u>Year</u>	<u>Uses</u>	<u>Source</u>
2000	XXXX	Haines

7713 ALONDRA BLVD E

<u>Year</u>	<u>Uses</u>	<u>Source</u>
2000	XXXX	Haines

7716 ALONDRA BLVD E

<u>Year</u>	<u>Uses</u>	<u>Source</u>
2000	DIANE Kim	Haines
	MACKO	Haines
	WETLOCK AVIATION CORP	Haines
	WHITROCK AVIATION	Haines

FINDINGS

E ALONDRA BLVD

7505 E ALONDRA BLVD

<u>Year</u>	<u>Uses</u>	<u>Source</u>
1964	LOG CABIN CAFE	Pacific Telephone

7512 E ALONDRA BLVD

<u>Year</u>	<u>Uses</u>	<u>Source</u>
1995	Shell Auto Center	Pacific Bell
1991	Shell Auto Center	Pacific Bell
1985	Albins shell Sevice	Pacific Bell
1980	Albins Shell Service	Pacific Telephone
1975	Albins Shell Service	Pacific Telephone
1964	APELDOORN LOWE	Pacific Telephone
1960	MARCUS S DAIRY	Pacific Telephone

7515 E ALONDRA BLVD

<u>Year</u>	<u>Uses</u>	<u>Source</u>
1995	Paramount K & G Service	Pacific Bell
1991	Paramount Texaco Service	Pacific Bell
1985	Paramount Texaco Service	Pacific Bell
1980	Paramount Texcaco Service	Pacific Telephone
1975	Paramount Texaco Service	Pacific Telephone
1964	PARAMOUNT SELF SERV	Pacific Telephone
1960	PARAMOUNT SELF SARV	Pacific Telephone
	KELLEYS GARAGE	Pacific Telephone

7519 E ALONDRA BLVD

<u>Year</u>	<u>Uses</u>	<u>Source</u>
1995	Rudys Auto Repair	Pacific Bell
1985	Motor Supply & Machine Co	Pacific Bell
1980	Motor Supply & Machine Co	Pacific Telephone
1975	Motor Supply & Machine Co	Pacific Telephone
1964	HIRSHFIELD AUTO PARTS	Pacific Telephone
	HALEY LYLE HALEY AUTOMOTIVE	Pacific Telephone
	HALEY AUTOMOTIVE	Pacific Telephone

FINDINGS

<u>Year</u>	<u>Uses</u>	<u>Source</u>
1964	HALEY AUTOMOTIVE	Pacific Telephone

7520 E ALONDRA BLVD

<u>Year</u>	<u>Uses</u>	<u>Source</u>
1995	Paramount Self Store	Pacific Bell
	Anchor Self Stor	Pacific Bell
	El Conde Professional Carpet Services	Pacific Bell
	Pack And Ship	Pacific Bell
	M & A Mexican Products	Pacific Bell
1991	Pack And Ship	Pacific Bell
	Paramount Self Store	Pacific Bell
1985	Paramount Self Store	Pacific Bell
1980	Paramount Store All	Pacific Telephone

7529 E ALONDRA BLVD

<u>Year</u>	<u>Uses</u>	<u>Source</u>
1975	Tire Man	Pacific Telephone

7530 E ALONDRA BLVD

<u>Year</u>	<u>Uses</u>	<u>Source</u>
1995	Escobars Custom Upholstery	Pacific Bell
	H & R Fire Protection	Pacific Bell
	Hughs Welding	Pacific Bell
	Preferred Piping Systems & Equip Co	Pacific Bell
	Raycon Corp	Pacific Bell
	Sunray Fashion	Pacific Bell
1991	T Tran Pre Season Mfg	Pacific Bell
	Sunray Fashion	Pacific Bell
	Lous Motorcycle Repairs	Pacific Bell
	Laville Weld Craft	Pacific Bell
	Kay Industrial	Pacific Bell
	Irazu Inc	Pacific Bell
	H & R Fire Protection	Pacific Bell
	G C Co	Pacific Bell

FINDINGS

<u>Year</u>	<u>Uses</u>	<u>Source</u>
1985	Unger Wm W	Pacific Bell
	S & H Tire Co	Pacific Bell
	Round Table Packaging	Pacific Bell
	Production Paints	Pacific Bell
	Plastic Crafts	Pacific Bell
	Perdue Industries	Pacific Bell
	Mundomex Internatl Corp	Pacific Bell
	Laville Weld Craft	Pacific Bell
1980	B S M Plastics	Pacific Telephone
	Dino Bag Distributing Company Inc	Pacific Telephone
	Laville Weld Craft	Pacific Telephone
	So Cal Petroleum	Pacific Telephone
	T & T Enterprises	Pacific Telephone
	Western Forklift & Motor Rebuilding	Pacific Telephone
	Western Poly Products Inc	Pacific Telephone

7544 E ALONDRA BLVD

<u>Year</u>	<u>Uses</u>	<u>Source</u>
1985	CDI Electric Inc	Pacific Bell
1980	Ceratech Corp	Pacific Telephone

7545 E ALONDRA BLVD

<u>Year</u>	<u>Uses</u>	<u>Source</u>
1964	TOM DOOLEY FOODS	Pacific Telephone

7546 E ALONDRA BLVD

<u>Year</u>	<u>Uses</u>	<u>Source</u>
1985	Noble Star Inc	Pacific Bell
1981	ARGO INTERNATIONAL INC PARAMOUNT	Pacific Telephone
1980	Argo International Inc	Pacific Telephone

7547 E ALONDRA BLVD

<u>Year</u>	<u>Uses</u>	<u>Source</u>
1960	NEUSHUL M CO INC	Pacific Telephone

FINDINGS

7548 E ALONDRA BLVD

<u>Year</u>	<u>Uses</u>	<u>Source</u>
1995	Audio Motoring Accessories Co	Pacific Bell
1985	Pullman Furniture Mfrs	Pacific Bell
1980	Pullman Furniture Mfrs	Pacific Telephone

7549 E ALONDRA BLVD

<u>Year</u>	<u>Uses</u>	<u>Source</u>
1995	Hectors Garage Service	Pacific Bell
	Standard Catering	Pacific Bell
	Super Snacks Industrial Catering	Pacific Bell
1991	Standard Catering	Pacific Bell
	Super Snacks Industrial Catering	Pacific Bell
1990	STANDARD CATERING PARAMOUNT	Pacific Bell
1986	COAST FOODS PARAMOUNT	Pacific Bell
	STANDARD CATERING PARAMOUNT	Pacific Bell
1985	Coast Foods	Pacific Bell
	Standard Catering	Pacific Bell
	Super Snacks Industrial Catering	Pacific Bell
1981	COAST FOODS PARAMOUNT	Pacific Telephone
	STANDARD CATERING PARAMOUNT	Pacific Telephone
1980	California Catering	Pacific Telephone
	Standard Catering	Pacific Telephone
	Super Snack Industrial Catering	Pacific Telephone
1975	Standard Catering	Pacific Telephone
	Super Star Catering	Pacific Telephone
1964	J & J CATERING	Pacific Telephone
	STANDARD CATERING	Pacific Telephone
1960	MC A TEE CATERING	Pacific Telephone
	STANDARD CATERING	Pacific Telephone
	STANDARD CATERING	Pacific Telephone
	TALBERT J P STANDARD CATERING	Pacific Telephone

FINDINGS

7550 E ALONDRA BLVD

<u>Year</u>	<u>Uses</u>	<u>Source</u>
1995	G R W Equipment Inc	Pacific Bell
1991	G R W Equipment Inc	Pacific Bell
1985	G R W Equipment Inc	Pacific Bell
1980	G R W Equipment Inc	Pacific Telephone

7552 E ALONDRA BLVD

<u>Year</u>	<u>Uses</u>	<u>Source</u>
1980	Nopi Inc	Pacific Telephone

7559 E ALONDRA BLVD

<u>Year</u>	<u>Uses</u>	<u>Source</u>
1964	PAC BATTERIES	Pacific Telephone
	PAC BATTERIES	Pacific Telephone
1960	PARAMOUNT METAL WINDOW CO	Pacific Telephone
	GENTRY SALES SASH & DOORS	Pacific Telephone

7601 E ALONDRA BLVD

<u>Year</u>	<u>Uses</u>	<u>Source</u>
1995	Alondra Import Auto Service	Pacific Bell
1991	Auction Outlet	Pacific Bell
1990	BEERETTS DISTRIBUTING CO BAR SUPLS PARAMOUNT	Pacific Bell
1986	BEERETTS DISTRIBUTING CO BAR SUPPLY PARAMOUNT	Pacific Bell
1985	Beeretts Distributing Co bar supls	Pacific Bell
1981	BEERETTS DISTRIBUTING CO BAR SUPLS PARAMOUNT	Pacific Telephone
1980	Beeretts Distributing Co bar supls	Pacific Telephone
1975	Beeretts Distributing Co bar supls	Pacific Telephone
	Beeretts Distributing Co	Pacific Telephone
1964	BEERETTS DISTRIBUTING CO BAR SUPPLS	Pacific Telephone
1960	BEERETTS DISTRIBUTING CO BAR SUPPLS	Pacific Telephone

FINDINGS

7607 E ALONDRA BLVD

<u>Year</u>	<u>Uses</u>	<u>Source</u>
1991	Lombardi Independent Fiat Repair	Pacific Bell
1985	LOMBARDI INDEPENDENT FIAT REPAIR	Pacific Bell
1980	Active Welding	Pacific Telephone
	Independent Parts Service	Pacific Telephone
1975	Active Welding	Pacific Telephone
1964	EPP BROS MFG CO	Pacific Telephone
1960	RIGNEY MAILING SERV INC	Pacific Telephone

7608 E ALONDRA BLVD

<u>Year</u>	<u>Uses</u>	<u>Source</u>
1995	Lees Pottery	Pacific Bell
1991	Lees Pottery	Pacific Bell
1990	LEE S POTTERY PARAMOUNT	Pacific Bell
1986	LEE S PLUMBING & SWIMMING POOL	Pacific Bell
1985	Lees Pottery	Pacific Bell
1981	LEE S POTTERY PARAMOUNT	Pacific Telephone
1980	Lees Pottery	Pacific Telephone
1964	WOODS JAY CO	Pacific Telephone
1960	LAM VAC PLASTICS INC	Pacific Telephone
	JAY BEE FORM CO	Pacific Telephone

7613 E ALONDRA BLVD

<u>Year</u>	<u>Uses</u>	<u>Source</u>
1991	A A A Testing Lab	Pacific Bell
	Cal Trade Welding School	Pacific Bell
1985	A A A Testing Lab	Pacific Bell
	Cal Trade Welding School	Pacific Bell
1980	A A A Testing Lab	Pacific Telephone
	Cal Trade Welding School	Pacific Telephone
1975	Lewis Tool & Die Co	Pacific Telephone
1964	CHROME SPECIALTIES	Pacific Telephone
1960	SIMS PRECISION DEBURRING	Pacific Telephone

FINDINGS

7623 E ALONDRA BLVD

<u>Year</u>	<u>Uses</u>	<u>Source</u>
1995	CMC Inc	Pacific Bell
1991	CMC Inc	Pacific Bell
1990	C M C INC PARAMOUNT	Pacific Bell
1986	C M C INC PARAMOUNT	Pacific Bell
1985	CMC Inc	Pacific Bell
1981	C M C INC PARAMOUNT	Pacific Telephone
1980	CMC Inc	Pacific Telephone
1970	POWER-TRIM CO	Pacific Telephone

7627 E ALONDRA BLVD

<u>Year</u>	<u>Uses</u>	<u>Source</u>
1991	Classic Auto Painting	Pacific Bell
1985	Classic Auto Painting	Pacific Bell
1980	Classic Auto Painting	Pacific Telephone
1975	Classic One Day Auto Painting	Pacific Telephone
1964	SIMS PRECISION DEBURRING	Pacific Telephone

7628 E ALONDRA BLVD

<u>Year</u>	<u>Uses</u>	<u>Source</u>
1975	Doss Bud Haulers Co Inc	Pacific Telephone
	F & E Industries	Pacific Telephone
	Haulers Co Inc	Pacific Telephone
	Local Truck Lines Inc	Pacific Telephone
	Wisby Ed Haulers Co Inc	Pacific Telephone
1964	DOSS BUD HAULERS CO INC	Pacific Telephone
	HAULERS CO INC	Pacific Telephone
	WISBY ED HAULERS CO INC	Pacific Telephone
1960	DOSS BUD HAULERS CO INC	Pacific Telephone
	HAULERS CO INC	Pacific Telephone
	WISHY ED HAULERS CO INC	Pacific Telephone

FINDINGS

7703 E ALONDRA BLVD

<u>Year</u>	<u>Uses</u>	<u>Source</u>
1980	Pauldock Mfg	Pacific Telephone
1975	Winger Equipment Co Inc	Pacific Telephone
1964	HEINER & WINGER TRUCK DLR & EQ	Pacific Telephone
	HEINER & WINJER TRK DLR & EQ	Pacific Telephone
	HEINER & WINJER TRK DLR & EQ	Pacific Telephone
1960	HEINER OF HYNES USD CARS	Pacific Telephone

7705 E ALONDRA BLVD

<u>Year</u>	<u>Uses</u>	<u>Source</u>
1995	HBI Engineerng	Pacific Bell
1991	JPL Auto Body Shop	Pacific Bell

7707 E ALONDRA BLVD

<u>Year</u>	<u>Uses</u>	<u>Source</u>
1995	Pecow ood Company	Pacific Bell

7708 E ALONDRA BLVD

<u>Year</u>	<u>Uses</u>	<u>Source</u>
1995	PACIFIC ROLLER	Pacific Bell
	Goldenw est Plyw ood & Lumber Inc	Pacific Bell
	Goldenw est Lumber	Pacific Bell
1991	Pacific Roller	Pacific Bell
	Mission Camper Manufacturing	Pacific Bell
1985	Pacific Roller	Pacific Bell
	Mission Camper Manufacturing	Pacific Bell
1980	Pacific Roller	Pacific Telephone
	Mission Camper Manufacturing	Pacific Telephone
1975	A & W Camper Center	Pacific Telephone

7709 E ALONDRA BLVD

<u>Year</u>	<u>Uses</u>	<u>Source</u>
1995	Five Star French Doors & Window s	Pacific Bell

FINDINGS

7710 E ALONDRA BLVD

<u>Year</u>	<u>Uses</u>	<u>Source</u>
1995	A & G Sales	Pacific Bell

7711 E ALONDRA BLVD

<u>Year</u>	<u>Uses</u>	<u>Source</u>
1995	Jerry Allen Productions	Pacific Bell
1991	Mastercraft Tools	Pacific Bell

7713 E ALONDRA BLVD

<u>Year</u>	<u>Uses</u>	<u>Source</u>
1995	Quality Concession & Candy Supply	Pacific Bell
1991	Clemente Carlos	Pacific Bell
	CRC Imports	Pacific Bell

7716 E ALONDRA BLVD

<u>Year</u>	<u>Uses</u>	<u>Source</u>
1995	Whitrock Aviation	Pacific Bell
	Castle Aviation Corp	Pacific Bell
1991	Castle Aviation Corp	Pacific Bell
1990	WHITROCK AVIATION INC PARAMOUNT	Pacific Bell
1986	MANCRO AIRCRAFT CO PARAMOUNT	Pacific Bell
1985	Mancro Aircraft Co	Pacific Bell
1981	MANCO AIRCRAFT CO PARAMOUNT	Pacific Telephone
1980	Mancro Aircraft Co	Pacific Telephone
1975	Mancro Aircraft Co	Pacific Telephone
	Bosal Co	Pacific Telephone
1965	PAC TILE CO	Pacific Telephone
	PARAMOUNT INDUSTRIES	Pacific Telephone
1964	PAC TILE CO	Pacific Telephone
	PARAMOUNT INDUSTRIES FCTRY	Pacific Telephone
	PARAMOUNT INDUSTRIES FCTRY	Pacific Telephone
1962	PAC TILE & PORCELAIN CO	Pacific Telephone
1960	PAC TILE & PORCELAIN CO FCTRY	Pacific Telephone

FINDINGS

7530F E ALONDRA BLVD

<u>Year</u>	<u>Uses</u>	<u>Source</u>
1990	LAVILLE WELD CRAFT TOOL & DIE WELD REPAIR PARAMOUNT	Pacific Bell

GARFIELD AVE

15901 GARFIELD AVE

<u>Year</u>	<u>Uses</u>	<u>Source</u>
2000	COTA Juliette	Haines

15919 GARFIELD AVE

<u>Year</u>	<u>Uses</u>	<u>Source</u>
2014	DISCOUNT WAREHOUSE TOOLS	Cole Information Services
2000	DISCOUNT WAREHOUSE TOOLS	Haines
	GARFIELD AV 90723 CONT	Haines
1999	DISCOUNT WAREHOUSE TOOLS	Cole Information Services
1995	Discount Warehouse Tools	Pacific Bell
1991	Discount Warehouse Tools	Pacific Bell
1986	DRAGON JADE CO INC PARAMOUNT	Pacific Bell

15921 GARFIELD AVE

<u>Year</u>	<u>Uses</u>	<u>Source</u>
2014	DISCOUNT WAREHOUSE TOOLS	Cole Information Services
2009	DISCOUNT WAREHOUSE TOOLS INC	Cole Information Services
2004	DISCOUNT WAREHOUSE TOOLS	Cole Information Services
	OCCUPANT UNKNOWN	Cole Information Services
2000	XXXX	Haines
1994	DISCOUNT WAREHOUSE TOOLS	Cole Information Services

15923 GARFIELD AVE

<u>Year</u>	<u>Uses</u>	<u>Source</u>
2000	XXXX	Haines

15925 GARFIELD AVE

<u>Year</u>	<u>Uses</u>	<u>Source</u>
2014	DON FRANCISCO SPIRITS	Cole Information Services

FINDINGS

<u>Year</u>	<u>Uses</u>	<u>Source</u>
2006	CAR SHOWS	Haines Company, Inc.
2004	OCCUPANT UNKNOWN	Cole Information Services
2000	G K SPORTS	Haines
1999	LEE & LEISURES CORPORATION	Cole Information Services
	GK SPORTS	Cole Information Services
	CAL PAK USA	Cole Information Services
1995	Calpak U S A	Pacific Bell
1991	Shoe Collecion	Pacific Bell
1980	Boone Dan diesl reprs	Pacific Telephone
1975	Boone Dan diesl reprs	Pacific Telephone
1957	E & M SPRINKLER CO	Pacific Telephone

15927 GARFIELD AVE

<u>Year</u>	<u>Uses</u>	<u>Source</u>
2009	SAI SIMAC INC	Cole Information Services
2006	SAISIMACINC	Haines Company, Inc.
2004	SAMISIMAC INTERNATIONAL INC	Cole Information Services
	JAE OH	Cole Information Services
	SAISIMAC INC	Cole Information Services
2000	SAI SIMAC INC	Haines
1999	TITO PANELA CORPORATION	Cole Information Services
1995	Jays Products	Pacific Bell
1994	JAYS PRODUCTS	Cole Information Services
1991	Hahns Audio	Pacific Bell
1986	EMBROIDERY SILK SCREEN SPECIALIST PARAMOUNT	Pacific Bell

15929 GARFIELD AVE

<u>Year</u>	<u>Uses</u>	<u>Source</u>
2009	GRISELDA LAMAS	Cole Information Services
	MEXXISHOES	Cole Information Services
2004	OCCUPANT UNKNOWN	Cole Information Services
	SACK USA FOOTWEAR	Cole Information Services
2000	MEXXISHOES	Haines

FINDINGS

<u>Year</u>	<u>Uses</u>	<u>Source</u>
2000	X MOTZ	Haines
	X MONROE	Haines
1999	MEXXISHOES	Cole Information Services
1994	BRENDAS ENTERPRISES	Cole Information Services

15931 GARFIELD AVE

<u>Year</u>	<u>Uses</u>	<u>Source</u>
2014	PARAMOUNT AUTO PARTS	Cole Information Services
2009	KWIN FASHION	Cole Information Services
2006	PARTS SOURCE	Haines Company, Inc.
	PARAMNTAUTO	Haines Company, Inc.
	EZ AUTO PARTS	Haines Company, Inc.
2004	SOUTHLAND VIDEO	Cole Information Services
1999	APPALEX INCORPORATED COMPANY	Cole Information Services
1995	Lili Fashions	Pacific Bell

16000 GARFIELD AVE

<u>Year</u>	<u>Uses</u>	<u>Source</u>
2000	XXXX	Haines

16100 GARFIELD AVE

<u>Year</u>	<u>Uses</u>	<u>Source</u>
2014	MOLLY PYKE	Cole Information Services
	INDUSTRIAL ELECTRIC VEHICLES	Cole Information Services
	W F MANUFACTURE	Cole Information Services
2009	WEST COAST WATERPROOFING SERVICES	Cole Information Services
	CALMAX LEATHER TOOL APRONS INC	Cole Information Services
	ACE CARPET SERVICE INC	Cole Information Services
	PRESTIGE OPTICAL LABORATORY INC	Cole Information Services
	F & G INDUSTRIAL TECHNOLOGIES	Cole Information Services
	CALIFORNIA PRECISION & DEBURRING	Cole Information Services
	SAMS FASHIONS	Cole Information Services
2006	BUILDING CALIFORNIA	Haines Company, Inc.
	PRECISIONS	Haines Company, Inc.

FINDINGS

<u>Year</u>	<u>Uses</u>	<u>Source</u>
2006	DEBURRING 0 SIGNS	Haines Company, Inc.
	F & G INDUSTRIAL	Haines Company, Inc.
	TECHNOLOGIES HIGHPOINT TOOLS	Haines Company, Inc.
	CORP JPOWER	Haines Company, Inc.
	PRODUCTS JOSE LEAL	Haines Company, Inc.
	MACHINE SHOP SHAMROCK	Haines Company, Inc.
	INDUSTRIAL	Haines Company, Inc.
	BEARING SIERRA FLOORING	Haines Company, Inc.
	TEQUILA EL	Haines Company, Inc.
	FOGONERO WESTCST	Haines Company, Inc.
2004	WATERPROOFING	Haines Company, Inc.
	CALIFORNIA PRECISION	Cole Information Services
	JOBBER'S WHOLESALE	Cole Information Services
	SHAMROCK INDUSTRIAL BEARING INC	Cole Information Services
	COASTAL MARBLE & GRANITE	Cole Information Services
	M & M FASHION	Cole Information Services
	J POWER PRODUCTS	Cole Information Services
2000	F & G INDUSTRIAL TECHNOLOGIES	Cole Information Services
	BUILDING A B G ENTERPRISES	Haines
	AIRWAY PNEUMATIC INC	Haines
	COASTAL MARBLE & GRANITE	Haines
	COLLEK	Haines
	DIMETEK INTERNATL	Haines
	F & G INDUSTRIAL TECHNOLOGIES	Haines
	FAIRWAY AIR CONDITIONING	Haines
	J D R TECHNICAL SERVICE INC	Haines
	PRO TEC ENGINEERING CO	Haines
	R C ASSOCIATES	Haines
	S D C AMERICA	Haines
	SEJIN INTL INC	Haines
1999	FAIRWAY AIR CONDITIONING	Cole Information Services
	DIMETEK INT	Cole Information Services

FINDINGS

<u>Year</u>	<u>Uses</u>	<u>Source</u>
1999	CLASSIC LEATHERS	Cole Information Services
	AIRWAY PNEUMATIC INCORPORATED	Cole Information Services
	COLLEK	Cole Information Services
	JDR TECHNICAL SERVICE INCORPORATED	Cole Information Services
	DIMETEK INTERNATL	Cole Information Services
	JZ PAN USA CORPORATION	Cole Information Services
	R C ASSOCIATES	Cole Information Services
	PRO TEC ENGINEERING COMPANY	Cole Information Services
	AUTOMATION TECHNOLOGIES	Cole Information Services
1995	Angies Magic Carpets	Pacific Bell
	Blinds Like New	Pacific Bell
	Fairway Air Conditioning	Pacific Bell
	Galvan Trucking	Pacific Bell
	JDR Technical Service Inc	Pacific Bell
	M Gonzalez Distributors	Pacific Bell
	Olveritas	Pacific Bell
	Paramount Precision Deburring	Pacific Bell
	Pro Tec Engineering Co	Pacific Bell
	R C Associates	Pacific Bell
	Sams Fashions	Pacific Bell
	V & P sewing cntr	Pacific Bell
	1994	M GONZALEZ DISTRIBUTORS
ANGIES MAGIC CARPETS		Cole Information Services
V&P		Cole Information Services
PACIFIC TEXTILES		Cole Information Services
PARAMOUNT PRECISION DEBURRING		Cole Information Services
JDR TECHNICAL SVC INC		Cole Information Services
BLINDS LIKE NEW INC		Cole Information Services
PRO TEC ENGINEERING CO		Cole Information Services
R C ASSOCIATES		Cole Information Services
SAMS FASHIONS		Cole Information Services
FAIRWAY AIR CONDITIONING		Cole Information Services

FINDINGS

<u>Year</u>	<u>Uses</u>	<u>Source</u>
1994	PLASTI CRAFT SIGNS	Cole Information Services
1991	Blinds Like New Inc	Pacific Bell
	ETI Sound Systems Inc	Pacific Bell
	Fairway Air Conditioning	Pacific Bell
	H S L Inc	Pacific Bell
	Lees Fashions	Pacific Bell
	M Gonzalez Distrs	Pacific Bell
	Plasti Craft Signs	Pacific Bell
	R C Associates	Pacific Bell
	Zarco Grind	Pacific Bell
	Bic Building Maintenance	Pacific Bell
1990	M GONZALES DISTRIBUTORS PARAMOUNT	Pacific Bell
1985	American Banking & Business Machines	Pacific Bell
	Cal Brick A Division Of Matson Products Inc	Pacific Bell
	De Jay Products	Pacific Bell
	Green Tree Woodworks	Pacific Bell
	Hodge & Sams Technical Auto & Diesel Repair	Pacific Bell
	J & S Company	Pacific Bell
	Matson Products Inc	Pacific Bell
	Me & Eds Wood Products	Pacific Bell
	R C Associates	Pacific Bell
	Vette Fab	Pacific Bell
	Watson Industrial Supply	Pacific Bell
	Woodworking Etc	Pacific Bell
	1980	Anthony's CNC
Cageme Co		Pacific Telephone
H G S Precision Co		Pacific Telephone
I Chem Inc		Pacific Telephone
Kennys Car Tunes		Pacific Telephone
Mariteak Products		Pacific Telephone
Me & Eds Wood Products		Pacific Telephone

FINDINGS

<u>Year</u>	<u>Uses</u>	<u>Source</u>
1980	N C Dynamics Inc	Pacific Telephone
	Norrbon Tool & Machine	Pacific Telephone
	Professional Machining Co	Pacific Telephone
	R & R Supplies Inc	Pacific Telephone
	Repco	Pacific Telephone
	Watts Printing	Pacific Telephone
	WILLITS RICHARD A PLUMBING & HEATING INC	Pacific Telephone

16101 GARFIELD AVE

<u>Year</u>	<u>Uses</u>	<u>Source</u>
2014	JOBBER'S WHOLESAL	Cole Information Services
2006	JOBBER'S WHOLESAL	Haines Company, Inc. Haines Company, Inc.
2004	WERE SPEEDI PRINTING CTR	Cole Information Services
2000	XXXX	Haines
1999	LIEVANO INCORPORATED H J TOOLS	Cole Information Services Cole Information Services
1995	Sir Speedy Instant Printing Centers	Pacific Bell
1994	SIR SPEEDY PRINTING CTR	Cole Information Services
1991	Sir Speedy Instant Printing Centers	Pacific Bell

16103 GARFIELD AVE

<u>Year</u>	<u>Uses</u>	<u>Source</u>
2004	OCCUPANT UNKNOWN HAVANN CO	Cole Information Services Cole Information Services
2000	ROLLSTONE INTERNATL HAT CO ROLLSTONE INTERNATL HAT CO	Haines Haines
1999	ROLLSTONE INTERNA TNL HAT COMPANY	Cole Information Services
1995	Vanna Fashions	Pacific Bell
1994	VANNA FASHIONS	Cole Information Services
1991	Embroidery Stitchland	Pacific Bell
1986	SUMMIT TEXTILES MFG PARAMOUNT	Pacific Bell

FINDINGS

16105 GARFIELD AVE

<u>Year</u>	<u>Uses</u>	<u>Source</u>
2004	STREET LEATHERS CORP	Cole Information Services
2000	XXXX	Haines
1999	K C FASHION	Cole Information Services
1995	C & H Modern Fashion	Pacific Bell
1994	C&H MODERN FASHION	Cole Information Services
1991	B & G Supply Co	Pacific Bell

16107 GARFIELD AVE

<u>Year</u>	<u>Uses</u>	<u>Source</u>
2014	AMITZIA FURNITURE	Cole Information Services
2006	PRODUCTS CO	Haines Company, Inc.
	KRYSTAL	Haines Company, Inc.
2000	KRYSTAL PRODUCTS CO	Haines
1999	KRYSTAL PRODUCTS COMPANY	Cole Information Services
1995	Factory Window Tinting & Auto Alarms	Pacific Bell
1994	FACTORY WNDW TNTNG	Cole Information Services
1991	Frama Tech Inc	Pacific Bell
	Feeder Shop	Pacific Bell
1990	FEEDER SHOP PARAMOUNT	Pacific Bell
	FRAMA-TECH INC PARAMOUNT	Pacific Bell
	FEEDER SHOP PARAMOUNT	Pacific Bell
1986	FRAMA-TECH INC PARAMOUNT	Pacific Bell
	FEEDER SHOP PARAMOUNT	Pacific Bell
1980	Roman David	Pacific Telephone
1975	Maupin Jas R	Pacific Telephone

16109 GARFIELD AVE

<u>Year</u>	<u>Uses</u>	<u>Source</u>
2014	CRISTIAN FASHION	Cole Information Services
2004	OCCUPANT UNKNOWN	Cole Information Services
2000	BROTHERS AUTO GLASS	Haines
1999	BROTHERS AUTO GLASS & AUTO BODY PARTS	Cole Information Services

FINDINGS

<u>Year</u>	<u>Uses</u>	<u>Source</u>
1995	Fletcher Holdings Inc	Pacific Bell
	Ultracare Pharmacy	Pacific Bell
1994	FLETHCER HOLDINGS INC	Cole Information Services

16117 GARFIELD AVE

<u>Year</u>	<u>Uses</u>	<u>Source</u>
2014	DAVID HERNANDEZ	Cole Information Services
2009	DAVID HERNANDEZ	Cole Information Services
	FINAL MIX RECORDING STUDIOS	Cole Information Services
2006	HERNANDEZ David	Haines Company, Inc.
2004	DAVID HERNANDEZ	Cole Information Services
2000	HERNANDEZ David	Haines
1999	DAVID HERNANDEZ	Cole Information Services
1994	BOBO, DAVID	Cole Information Services

16121 GARFIELD AVE

<u>Year</u>	<u>Uses</u>	<u>Source</u>
2014	JESUS MARTINEZ	Cole Information Services
2009	R QUEZEDO	Cole Information Services
2006	CASTILLO Mana	Haines Company, Inc.
	SGARCIA Salvador	Haines Company, Inc.
	FRUTOS Liliana	Haines Company, Inc.
2004	EDUARDO FRUTOS	Cole Information Services
	PATRICIA BENITEZ	Cole Information Services
2000	FRUTOS Eduardo	Haines
1999	R QUEZEDO	Cole Information Services
1980	Mc Bride Don J	Pacific Telephone

16123 GARFIELD AVE

<u>Year</u>	<u>Uses</u>	<u>Source</u>
2014	NATALIA OLMEDO	Cole Information Services
2009	OCCUPANT UNKNOWN	Cole Information Services
2000	XXXX	Haines
1985	Blyleven B	Pacific Bell

FINDINGS

16129 GARFIELD AVE

<u>Year</u>	<u>Uses</u>	<u>Source</u>
2009	PABLO ALVAREZ	Cole Information Services
	IZABEL RUIS	Cole Information Services
2006	MENDOZA Mana	Haines Company, Inc.
	SALVAREZVeronica	Haines Company, Inc.
2004	IZABEL RUIS	Cole Information Services
	ELMA PEREZ	Cole Information Services
	PABLO ALVAREZ	Cole Information Services
	MARIA RUIZ	Cole Information Services
	MARIA MENDOZA	Cole Information Services
2000	RUIZ Maria	Haines
1999	IZABEL RUIS	Cole Information Services
	OCCUPANT UNKNOWN	Cole Information Services
	PABLO ALVAREZ	Cole Information Services
1995	Hopkins R K	Pacific Bell
1994	HOPKINS, RUBY K	Cole Information Services
1991	Hopkins R K	Pacific Bell
1985	Hopkins R K	Pacific Bell
1980	Hopkins Katherine	Pacific Telephone
1975	Hopkins Katherine	Pacific Telephone

16133 GARFIELD AVE

<u>Year</u>	<u>Uses</u>	<u>Source</u>
2014	MARIA GARCIA	Cole Information Services
2009	OCCUPANT UNKNOWN	Cole Information Services
2006	No Current Listing	Haines Company, Inc.
2004	OCCUPANT UNKNOWN	Cole Information Services
2000	XXXX	Haines
1980	Aguilera Mario	Pacific Telephone

FINDINGS

GARFIELD PL

15758 GARFIELD PL

<u>Year</u>	<u>Uses</u>	<u>Source</u>
1950	LAUGHING GASOLINE STANTON NO	Pacific Telephone

15999 GARFIELD PL

<u>Year</u>	<u>Uses</u>	<u>Source</u>
1954	ARAMOUNT PIPE & SUPPLY P	R. L. Polk & Co.
1950	PARAMOUNT PIPE & SUPPLY	Pacific Telephone

16107 GARFIELD PL

<u>Year</u>	<u>Uses</u>	<u>Source</u>
1954	HARTSFIELD LEO G	R. L. Polk & Co.
1950	PORATH FRANK L R	Pacific Telephone

ILLINOIS AVE

15739 ILLINOIS AVE

<u>Year</u>	<u>Uses</u>	<u>Source</u>
1975	R & S Processing Co	Pacific Telephone

15920 ILLINOIS AVE

<u>Year</u>	<u>Uses</u>	<u>Source</u>
2009	RAW ENTERPRISES	Cole Information Services

15930 ILLINOIS AVE

<u>Year</u>	<u>Uses</u>	<u>Source</u>
2004	JORGE CHAGOYAN	Cole Information Services
1999	OCCUPANT UNKNOWN	Cole Information Services

15939 ILLINOIS AVE

<u>Year</u>	<u>Uses</u>	<u>Source</u>
2014	HELASH JOHN STEEL CONSTRUCTION FABRI	Cole Information Services
	DILORETO RACING	Cole Information Services
	LEOS CABINETS	Cole Information Services
	VIVI DISTRIBUTION INC	Cole Information Services

FINDINGS

<u>Year</u>	<u>Uses</u>	<u>Source</u>
2009	HELASH JOHN STEEL CONSTRUCTION FABRI	Cole Information Services
2004	OCCUPANT UNKNOWN	Cole Information Services
2000	XXXX	Haines
1999	HELASH JOHN STEEL CONSTRUCTION	Cole Information Services
1995	E Z Forklift Service & Repair	Pacific Bell
	Helash John Steel Construction	Pacific Bell
1994	JOHN HELASH STEEL CONSTR	Cole Information Services
	E Z FORKLIFT SV&RPR	Cole Information Services
1991	Helash John Steel Construction	Pacific Bell
1990	HELASH JOHN STEEL CONSTRUCTION PARAMOUNT	Pacific Bell
1986	HELASH JOHN STEEL CONSTRUCTION PARAMOUNT	Pacific Bell
1985	Helash John Steel Construction	Pacific Bell
1981	HELASH JOHN STEEL CONSTRUCTION PARAMOUNT	Pacific Telephone
1980	Helash John Steel Construction	Pacific Telephone
1975	Helash John Steel Construction	Pacific Telephone
	Aegerter David W Heliarc Service	Pacific Telephone

15950 ILLINOIS AVE

<u>Year</u>	<u>Uses</u>	<u>Source</u>
2004	ART BUMA	Cole Information Services
	ART BUMA	Cole Information Services

15957 ILLINOIS AVE

<u>Year</u>	<u>Uses</u>	<u>Source</u>
2014	TREPANNING SPECIALTIES	Cole Information Services
2006	MACHINE	Haines Company, Inc.
	BABB TOOL&	Haines Company, Inc.
2004	BABB TOOL & MACHINE INC	Cole Information Services
	LOUISE BABB	Cole Information Services
2000	BABB TOOL & MACHINE	Haines
1999	BABB TOOL & MACHINE	Cole Information Services

FINDINGS

<u>Year</u>	<u>Uses</u>	<u>Source</u>
1995	Babb Tool & Machine	Pacific Bell
1994	BABB TOOL & MACHINE	Cole Information Services
1991	Babb Tool & Machine	Pacific Bell
1990	BABB TOOL & MACHINE PARAMOUNT	Pacific Bell
1986	BABB TOOL & MACHINE PARAMOUNT	Pacific Bell
1985	Babb Tool & Machine	Pacific Bell
1981	BABB TOOL & MACHINE PARAMOUNT	Pacific Telephone
1980	Babb Tool & Machine	Pacific Telephone
1975	Babb Tool & Machine	Pacific Telephone

15959 ILLINOIS AVE

<u>Year</u>	<u>Uses</u>	<u>Source</u>
2009	JOSEPH DILORETO	Cole Information Services
2006	No Current Listing	Haines Company, Inc.
2000	DILORETO Joseph	Haines
1999	JOSEPH DILORETO	Cole Information Services

16200 ILLINOIS AVE

<u>Year</u>	<u>Uses</u>	<u>Source</u>
2014	PRESS FORGE COMPANY	Cole Information Services
2006	PACFINISHINGCO	Haines Company, Inc.
2004	EVOLUTION MACHINE TECHNOLOGY	Cole Information Services
	SAINT CANNON	Cole Information Services
	PACIFIC FINISHING CO	Cole Information Services
2000	ZARATE GRINDING	Haines
	WEST WOOD PRODUCTS	Haines
	PAC FINISHING CO	Haines
	LEHNHERR R	Haines
	EVOLUTION MACHINE TECHNOLOGY	Haines
1999	WEST WOOD PRODUCTS	Cole Information Services
	ZARATE GRINDING	Cole Information Services
	PACIFIC FINISHING COMPANY	Cole Information Services
	EVOLUTION MACHINE TECHNOLOGY	Cole Information Services
1995	Zarate Grinding	Pacific Bell

FINDINGS

<u>Year</u>	<u>Uses</u>	<u>Source</u>
1995	Saint Cannon	Pacific Bell
	Pacific Finishing Co	Pacific Bell
	Lehnherr R	Pacific Bell
	Evolution Machine Technology	Pacific Bell
	Bateman Tool & Machine	Pacific Bell
1994	I O T C	Cole Information Services
	LEHNHERR, R	Cole Information Services
1991	Pacific Finishing Co	Pacific Bell
1985	Pacific Finishing Co	Pacific Bell
1980	Pacific Finishing Co	Pacific Telephone
1975	Pacific Finishing Co	Pacific Telephone

16218 ILLINOIS AVE

<u>Year</u>	<u>Uses</u>	<u>Source</u>
2000	NEWELL Gordon	Haines

16220 ILLINOIS AVE

<u>Year</u>	<u>Uses</u>	<u>Source</u>
2014	SANTA FE BENDING INC	Cole Information Services
2009	SANTA FE BENDING INC	Cole Information Services
2006	SANTAFEBENDING	Haines Company, Inc.
2004	OCCUPANT UNKNOWN	Cole Information Services
	SANTA FE BENDING	Cole Information Services
2000	SANTAFE BENDING	Haines
1999	SANTA FE BENDING	Cole Information Services
1995	Santa Fe Bending	Pacific Bell
1994	SANTA FE BENDING	Cole Information Services
1991	Santa Fe Bending	Pacific Bell
1985	Adhesives Selalants Corp	Pacific Bell
1980	Ace Van & Storage	Pacific Telephone
1976	LEEDER CHEMICALS INC	Pacific Telephone
1975	Leeder Chemicals Inc	Pacific Telephone

FINDINGS

16236 ILLINOIS AVE

<u>Year</u>	<u>Uses</u>	<u>Source</u>
1976	PARAMOUNT PERLITE CO	Pacific Telephone

MINNESOTA AVE

15700 MINNESOTA AVE

<u>Year</u>	<u>Uses</u>	<u>Source</u>
2014	AEROCRAFT HEAT TREATING	Cole Information Services
2006	No Current Listing	Haines Company, Inc.
2004	DAVID DIXON	Cole Information Services
	AMERICAN COUPLINGS CO	Cole Information Services
2000	CURTIS Charles	Haines
1991	American Couplings The	Pacific Bell
1990	ALLAN INVESTMENT COMPANY LTD PARAMOUNT	Pacific Bell
1986	ALLAN INVESTMENT COMPANY LTD PARAMOUNT	Pacific Bell
1985	Curtis Screw Machine Products Co	Pacific Bell
1981	SCREW MACHINE PRODUCTS CO PARAMOUNT	Pacific Telephone
1980	Curtis Screw Machine Products Co	Pacific Telephone
1976	Curtis Screw Machine Products Co	Pacific Telephone
1975	Curtis Screw Machine Products Co	Pacific Telephone
	Leisure Line	Pacific Telephone
1960	CURTIS SCREW MACH PRODUCTS CO	Pacific Telephone

15701 MINNESOTA AVE

<u>Year</u>	<u>Uses</u>	<u>Source</u>
2009	AEROCRAFT HEAT TREATING CO INC	Cole Information Services
2006	TREATING	Haines Company, Inc.
	AEROCRAFT HEAT	Haines Company, Inc.
2000	AEROCRAFT HEAT TREATING	Haines
	AEROCRAFT HEAT TREATING	Haines
1999	AEROCRAFT HEAT TREATING	Cole Information Services
1995	Aerocraft Heat Treating	Pacific Bell

FINDINGS

<u>Year</u>	<u>Uses</u>	<u>Source</u>
1994	AEROCRAFT HEAT TREATING	Cole Information Services
1991	AEROCRAFT HEATTREATING	Pacific Bell
	Aerocraft Heat Treating	Pacific Bell
	Aerocraft Heat Treating	Pacific Bell
1990	AEROCRAFT HEAT TREATING PARAMOUNT	Pacific Bell
1986	AEROCRAFT HEAT TREATING PARAMOUNT	Pacific Bell
1985	Aerocraft Heat Treating	Pacific Bell
	AEROCRAFT HEAT TREATING	Pacific Bell
1981	AEROCRAFT HEAT TREATING PARAMOUNT	Pacific Telephone
1980	Aerocraft Heat Treating	Pacific Telephone
	Aerocraft Heat Treating	Pacific Telephone
1975	Aerocraft Heat Treating	Pacific Telephone
1964	AEROCRAFT HEAT TREATING	Pacific Telephone

15708 MINNESOTA AVE

<u>Year</u>	<u>Uses</u>	<u>Source</u>
2009	MID CITIES DIESEL SERVICE INC	Cole Information Services
2000	UNVRSL METAL MARKING CO	Haines
1999	ACME INSPECTION STAMPS	Cole Information Services
	PARAMOUNT STAMP WORKS	Cole Information Services
	ACME INSPECTION STAMPS	Cole Information Services
	VALLEY METAL MARKING COMPANY	Cole Information Services
	UNIVERSAL METAL MARKING COMPANY	Cole Information Services
	ACME INSPECTION STAMPS	Cole Information Services
1991	Mid Cities Diesel Service Inc	Pacific Bell
1985	Mid Cities Diesel Service Inc	Pacific Bell
1975	Process Equip Co	Pacific Telephone

15712 MINNESOTA AVE

<u>Year</u>	<u>Uses</u>	<u>Source</u>
1991	Concord Machine	Pacific Bell
	Jet I Incorporated	Pacific Bell

FINDINGS

<u>Year</u>	<u>Uses</u>	<u>Source</u>
1985	Coast Imports	Pacific Bell
1980	Maldo Limited	Pacific Telephone
1975	Wingo Products Co	Pacific Telephone
	Husk Itt Distributing Corp	Pacific Telephone
1964	PALOMAR CONSTRUCTION CO	Pacific Telephone

15716 MINNESOTA AVE

<u>Year</u>	<u>Uses</u>	<u>Source</u>
2014	AREOFORMING	Cole Information Services
2006	AEROFORMING	Haines Company, Inc.
2004	SPENCER FORMING INC	Cole Information Services
2000	AEROFORMING	Haines
1994	AEROFORMING	Cole Information Services
1991	Aeroforming	Pacific Bell
1985	Parnell Forming	Pacific Bell
1980	Parnell Rolling Co	Pacific Telephone
1975	Parnell Rolling Co	Pacific Telephone

15720 MINNESOTA AVE

<u>Year</u>	<u>Uses</u>	<u>Source</u>
2000	DICKSON Dorlne	Haines
1975	Schroeders Machine Shop	Pacific Telephone
1964	SCHROEDER S MACH SHOP	Pacific Telephone

15738 MINNESOTA AVE

<u>Year</u>	<u>Uses</u>	<u>Source</u>
2000	BIRTCHER Dorlne	Haines
	X ALONDRA BLVD E	Haines
1981	WALLACE JAS CO PARAMOUNT	Pacific Telephone
1980	Wallace Jas Co	Pacific Telephone
1975	Wallace Jas Co	Pacific Telephone
1964	WALLACE JAS CO	Pacific Telephone
1960	WALLACE JAS CO	Pacific Telephone

FINDINGS

15921 MINNESOTA AVE

<u>Year</u>	<u>Uses</u>	<u>Source</u>
2000	XXXX	Haines
1999	T & D SALES	Cole Information Services
1985	Advanced Spring Technology	Pacific Bell

15925 MINNESOTA AVE

<u>Year</u>	<u>Uses</u>	<u>Source</u>
2009	HEAT RECOVERY SYSTEMS INC	Cole Information Services
	VALVATE ASSOCIATES	Cole Information Services
2006	HEAT RECOVERY	Haines Company, Inc.
	SYSTEMS HEATRECOVERY	Haines Company, Inc.
	SYSTEMS VALVATE	Haines Company, Inc.
	ASSOCIATES VALVATE	Haines Company, Inc.
	ASSOCIATES	Haines Company, Inc.
2000	HEAT RECOVERY SYSTEMS	Haines
	VALVATE ASSOCIATES	Haines
1999	VALVATE ASSOCIATES	Cole Information Services
	HEAT RECOVERY SYSTEMS	Cole Information Services
1995	Heat Recovery Systems	Pacific Bell
	Valvate Associates	Pacific Bell
1994	VALVATE ASSOCIATES	Cole Information Services
	HEAT RECOVERY SYSTEMS	Cole Information Services
1991	Heat Recovery Systems	Pacific Bell
	Sentinel Valve Co	Pacific Bell
	Valvate Associates	Pacific Bell
1990	HEAT RECOVERY SYSTEMS PARAMOUNT	Pacific Bell
	SENTINEL VALVE CO PARAMOUNT	Pacific Bell
	VALVATE ASSOCIATES PARAMOUNT	Pacific Bell
1986	HEAT RECOVERY SYSTEMS PARAMOUNT	Pacific Bell
	SENTINEL VALVE CO PARAMOUNT	Pacific Bell
	VALVATE ASSOCIATES PARAMOUNT	Pacific Bell
1985	Heat Recovery Systems	Pacific Bell

FINDINGS

<u>Year</u>	<u>Uses</u>	<u>Source</u>
1985	Sentinel Valve Co	Pacific Bell
	Valvate Associates	Pacific Bell
1981	HEAT RECOVERY SYSTEMS PARAMOUNT	Pacific Telephone
	SENTINEL VALVE CO PARAMOUNT	Pacific Telephone
	VALVATE ASSOCIATES PARAMOUNT	Pacific Telephone
1980	Heat Recovery Systems	Pacific Telephone
	Sentinel Valve Co	Pacific Telephone
	Valvate Associates	Pacific Telephone

15927 MINNESOTA AVE

<u>Year</u>	<u>Uses</u>	<u>Source</u>
2014	N & G GLASS MANUFACTURING	Cole Information Services
2004	OCCUPANT UNKNOWN	Cole Information Services
2000	XXXX	Haines
1995	Audio Tech	Pacific Bell
1994	AUDIO TECH	Cole Information Services
1991	Audio Tech	Pacific Bell
1985	Super Dragon Trading Co	Pacific Bell

15929 MINNESOTA AVE

<u>Year</u>	<u>Uses</u>	<u>Source</u>
2014	AVNS INC	Cole Information Services
2009	AVNS INC	Cole Information Services
	LANCO INC	Cole Information Services
2006	AVNSINC	Haines Company, Inc.
2004	LANCO INC	Cole Information Services
	OCCUPANT UNKNOWN	Cole Information Services
2000	A V N S INC	Haines
1999	AVNS INCORPORATED	Cole Information Services
1995	AVNS Inc	Pacific Bell
1994	AVNS INC	Cole Information Services
	NU WESTERN VISUAL PRODUCTS INC	Cole Information Services
1991	Fluffy Inc	Pacific Bell

FINDINGS

<u>Year</u>	<u>Uses</u>	<u>Source</u>
1991	AVNS Inc	Pacific Bell

15935 MINNESOTA AVE

<u>Year</u>	<u>Uses</u>	<u>Source</u>
2014	LUIS FASHION	Cole Information Services
	GRAYDON LIMITED	Cole Information Services
	MARIN FURNITURE	Cole Information Services
2009	ALEXANDERSON CONTRACTOR	Cole Information Services
	M & R FASHION	Cole Information Services
2006	GRAYDON LIMITED	Haines Company, Inc.
	LUIS FASHION	Haines Company, Inc.
2004	ALEXANDERSON CONTRACTOR	Cole Information Services
	STEVE GRAYDON	Cole Information Services
2000	GRAYDON LIMITED	Haines
1999	GRAYDON LIMITED	Cole Information Services
1995	Graydon Limited	Pacific Bell
1994	GRAYDON LIMITED	Cole Information Services
1991	Graydon Limited	Pacific Bell
1985	Graydon Limited	Pacific Bell
1980	Graydon Limited	Pacific Telephone

15937 MINNESOTA AVE

<u>Year</u>	<u>Uses</u>	<u>Source</u>
2006	SINACO HOLDING	Haines Company, Inc.
2004	OCCUPANT UNKNOWN	Cole Information Services
	SMITH ENT TRANSPORTATION	Cole Information Services
2000	XXXX	Haines
1999	SMITH ENTERPRISES TRANSPORTATION	Cole Information Services
1994	ISA CO	Cole Information Services
	S T MILLS	Cole Information Services
1985	Western Connection Inc The	Pacific Bell
	Val U Tools Inc	Pacific Bell
1980	H D T Internatl Co	Pacific Telephone

FINDINGS

15939 MINNESOTA AVE

<u>Year</u>	<u>Uses</u>	<u>Source</u>
2006	CHRISTINA	Haines Company, Inc.
	SPORTWEAR INC	Haines Company, Inc.
2004	CHRISTINA'S SPORTSWEAR INC	Cole Information Services
	FASHION PRETTY	Cole Information Services
	INTERFACE AIR REPAIR INC	Cole Information Services
2000	K T FASHION	Haines
1999	SANDPIPER CERAMICS	Cole Information Services
1995	Sandpiper Ceramics	Pacific Bell
1994	SANDPIPER CERAMICS	Cole Information Services
1991	Sandpiper Ceramics	Pacific Bell
1985	Interface Air Repair Inc	Pacific Bell

15940 MINNESOTA AVE

<u>Year</u>	<u>Uses</u>	<u>Source</u>
2014	PARATECH INC	Cole Information Services
2006	PARATECHINC	Haines Company, Inc.
2004	PARATECH INC	Cole Information Services
	STEVEN PARK	Cole Information Services
2000	PARATECH INC	Haines
1999	PARATECH INCORPORATED	Cole Information Services
1995	Paratech Inc	Pacific Bell
1994	PARATECH INC	Cole Information Services
1991	Paratech Inc	Pacific Bell
1985	Park John Co Inc	Pacific Bell
1980	Park John Co Inc	Pacific Telephone
1975	Park John Co Inc	Pacific Telephone
1960	PARK JOHN CO	Pacific Telephone

15941 MINNESOTA AVE

<u>Year</u>	<u>Uses</u>	<u>Source</u>
2000	XXXX	Haines
1975	Mota Luis	Pacific Telephone
1960	SILVA TONY E	Pacific Telephone

FINDINGS

<u>Year</u>	<u>Uses</u>	<u>Source</u>
1957	MCDONALD M A	Pacific Telephone

15943 MINNESOTA AVE

<u>Year</u>	<u>Uses</u>	<u>Source</u>
2000	XXXX	Haines
1980	Velasquez Amalia	Pacific Telephone
1975	Ferreira A J	Pacific Telephone
1964	FERREIRA A J	Pacific Telephone
1960	FERREIRA A J	Pacific Telephone
1957	FERREIRA A J	Pacific Telephone

15944 MINNESOTA AVE

<u>Year</u>	<u>Uses</u>	<u>Source</u>
1964	PARAMOUNT SCREW PRODUCTS	Pacific Telephone
1960	PARAMOUNT SCREW PRODUCTS	Pacific Telephone
1957	RHEA MACH CO	Pacific Telephone

15946 MINNESOTA AVE

<u>Year</u>	<u>Uses</u>	<u>Source</u>
1964	HELTON J L DRILNG	Pacific Telephone
1957	HELTON J L DRILNG	Pacific Telephone

15947 MINNESOTA AVE

<u>Year</u>	<u>Uses</u>	<u>Source</u>
2014	JUAN FRANCISCO MIRELES	Cole Information Services
	PEREZ ORNAMENTAL	Cole Information Services
2006	SPH CRANE & HOIST	Haines Company, Inc.
2004	RESPI CARE SERVICES	Cole Information Services
	JD CRANE & HOIST INC	Cole Information Services
	RESPIRATORY THERAPY HOME CARE	Cole Information Services
	OCCUPANT UNKNOWN	Cole Information Services
2000	RESPI CARE SERVICES	Haines
	RESPIRATORY THERAPY	Haines
1999	RESPI CARE SERVICES	Cole Information Services
	RESPIRATORY THERAPY HOME CARE	Cole Information Services

FINDINGS

<u>Year</u>	<u>Uses</u>	<u>Source</u>
1995	Respi Care Services	Pacific Bell
	Respiratory Therapy Home Care	Pacific Bell
1994	RESPI CARE SVC	Cole Information Services
	RESPIRATORY THERAPY HOME CARE	Cole Information Services
1985	N C Dynamics Inc	Pacific Bell
1975	Ferreira Tony	Pacific Telephone
1964	FERREIRA TONY	Pacific Telephone
1960	FERREIRA TONY	Pacific Telephone

15948 MINNESOTA AVE

<u>Year</u>	<u>Uses</u>	<u>Source</u>
2000	XXXX	Haines
1964	L & L GRINDING	Pacific Telephone
1960	L & L GRINDING	Pacific Telephone
1957	L & L GRINDING	Pacific Telephone

15953 MINNESOTA AVE

<u>Year</u>	<u>Uses</u>	<u>Source</u>
2000	SQUADRON KITES	Haines
1999	COAST KITES INCORPORATED	Cole Information Services
	SQUADRON KITES	Cole Information Services
1995	Coast Kites Inc	Pacific Bell
1994	COAST KITES INC	Cole Information Services
1991	Coast Kites Inc	Pacific Bell
1990	STRATTON AIR ENGINEERING PARAMOUNT	Pacific Bell
1980	Kaichens Metal Mart	Pacific Telephone
1964	BUFORD TOM L	Pacific Telephone
1960	ANDRINGA BEN	Pacific Telephone
1954	KAUFMAN ANTON	R. L. Polk & Co.

15957 MINNESOTA AVE

<u>Year</u>	<u>Uses</u>	<u>Source</u>
2014	PRETECH ENGINEERING INC	Cole Information Services
2009	PRETECH ENGINEERING INC	Cole Information Services

FINDINGS

<u>Year</u>	<u>Uses</u>	<u>Source</u>
2006	PRETECH	Haines Company, Inc.
	ENGINEERING INC	Haines Company, Inc.
2000	PRETECH ENGINEERING INC	Haines
1999	PRETECH ENGINEERING INCORPORATED	Cole Information Services
1991	Universal Enterprises	Pacific Bell
1985	HDT Internatl Inc	Pacific Bell
1980	Charger Boats	Pacific Telephone
1964	PYL JOHN	Pacific Telephone
1954	KAUFMAN OSCAR	R. L. Polk & Co.

16200 MINNESOTA AVE

<u>Year</u>	<u>Uses</u>	<u>Source</u>
1976	Columbia Specialty Co Inc	Pacific Telephone

16207 MINNESOTA AVE

<u>Year</u>	<u>Uses</u>	<u>Source</u>
1976	T & F Supply Co	Pacific Telephone

16226 MINNESOTA AVE

<u>Year</u>	<u>Uses</u>	<u>Source</u>
1976	Williams Steel Rule Die Co	Pacific Telephone

16236 MINNESOTA AVE

<u>Year</u>	<u>Uses</u>	<u>Source</u>
1976	MORRIS WILLIAM PAINTING CONTRACTORS INC	Pacific Telephone

16246 MINNESOTA AVE

<u>Year</u>	<u>Uses</u>	<u>Source</u>
1976	Tell A Phone	Pacific Telephone

16247 MINNESOTA AVE

<u>Year</u>	<u>Uses</u>	<u>Source</u>
1976	Schulz Leather Co	Pacific Telephone

FINDINGS

MINNESOTA ST

15701 MINNESOTA ST

<u>Year</u>	<u>Uses</u>	<u>Source</u>
1970	AEROCRAFT HEAT TREATING	Pacific Telephone
	AEROCRAFT HEAT TREATING	Pacific Telephone

MONROE

7520 MONROE

<u>Year</u>	<u>Uses</u>	<u>Source</u>
2000	A 1 PLANK & SCAFFOLD MGF INC	Haines
1986	A-1 PLANK INC PARAMOUNT	Pacific Bell
1971	Bluebird Sales	Pacific Telephone

7542 MONROE

<u>Year</u>	<u>Uses</u>	<u>Source</u>
2000	XXXX	Haines

7544 MONROE

<u>Year</u>	<u>Uses</u>	<u>Source</u>
2000	X MINNESOTA AV	Haines
	ALLENBAUGH J	Haines

7605 MONROE

<u>Year</u>	<u>Uses</u>	<u>Source</u>
2000	THOMAS George	Haines
	THOMAS ACOUSTICS	Haines
1990	SO-CAL INDUSTRIAL SHEET METAL PARAMOUNT	Pacific Bell
1986	SO-CAL INDUSTRIAL SHEET METAL PARAMOUNT	Pacific Bell
1981	SO CAL INDUSTRIAL SHEET METAL PARARMOUNT	Pacific Telephone
1976	So Cal Industrial Sheet Metal	Pacific Telephone
1971	So Cal Industrial Sheet Metal Shop	Pacific Telephone
1967	So Cal Industrial Sheet Metal Shop	Pacific Telephone
	So California Industrial Sheet Metal Shop	Pacific Telephone

FINDINGS

7608 MONROE

<u>Year</u>	<u>Uses</u>	<u>Source</u>
2000	XXXX	Haines
1990	A & F EDM & ENGINEERING CO PARAMOUNT	Pacific Bell
1986	A & F EDM & ENGINEERING CO PARAMOUNT	Pacific Bell
1981	A & F EDM & ENGINEERING CO PARAMOUNT	Pacific Telephone
1976	A & F EDM & Engineering Co	Pacific Telephone

7609 MONROE

<u>Year</u>	<u>Uses</u>	<u>Source</u>
2000	PARK Steven	Haines

7610 MONROE

<u>Year</u>	<u>Uses</u>	<u>Source</u>
2000	XXXX	Haines

7613 MONROE

<u>Year</u>	<u>Uses</u>	<u>Source</u>
2000	XXXX	Haines

7626 MONROE

<u>Year</u>	<u>Uses</u>	<u>Source</u>
2000	XXXX	Haines
	X ILLINOIS AV	Haines

MONROE ST

7520 MONROE ST

<u>Year</u>	<u>Uses</u>	<u>Source</u>
2014	BLUE CIRCLE CORP	Cole Information Services
2009	A1 PLANK & SCAFFOLD MANUFACTURING	Cole Information Services
2006	SCAFFOLD MFGINC	Haines Company, Inc.
	A 1 PLANK	Haines Company, Inc.
2004	A 1 PLANK & SCAFFOLD MFG	Cole Information Services
1999	A 1 PLANK & SCAFFOLD MANUFACTURING INCORPORATED	Cole Information Services

FINDINGS

<u>Year</u>	<u>Uses</u>	<u>Source</u>
1994	A 1 PLANK INC	Cole Information Services

7544 MONROE ST

<u>Year</u>	<u>Uses</u>	<u>Source</u>
2014	JULIO FLORES	Cole Information Services
2009	VIRIDIANA GOMEZ	Cole Information Services
2006	GOMEZVindiana	Haines Company, Inc.
	FLORES Miriam	Haines Company, Inc.
2004	PEDRO ROMERO	Cole Information Services
1999	VIRIDIANA GOMEZ	Cole Information Services

7605 MONROE ST

<u>Year</u>	<u>Uses</u>	<u>Source</u>
2014	THOMAS ACOUSTICS INC	Cole Information Services
2004	SO CAL INDSTR L SHEET METAL INC	Cole Information Services
	THOMAS ACOUSTICS INC	Cole Information Services
1999	THOMAS ACOUSTICS	Cole Information Services
1994	SO CAL IND SHEET METAL	Cole Information Services

7608 MONROE ST

<u>Year</u>	<u>Uses</u>	<u>Source</u>
2004	LPI WELDING CO	Cole Information Services
	KITCHEN DEPOT	Cole Information Services
	OCCUPANT UNKNOWN	Cole Information Services
1994	F & H MOLD ENGINEERING	Cole Information Services

S MINNESOTA AVE

15701 S MINNESOTA AVE

<u>Year</u>	<u>Uses</u>	<u>Source</u>
1985	AEROCRAFT HEAT TREATING	Pacific Bell
1975	AEROCRAFT HEAT TREATING	Pacific Telephone
1966	AEROCRAFT HEAT TREATING	Pacific Telephone

FINDINGS

15940 S MINNESOTA AVE

<u>Year</u>	<u>Uses</u>	<u>Source</u>
1985	ALLBRIGHT WIRECUT-VERTICAL EDM	Pacific Bell

FINDINGS

ADJOINING PROPERTY: ADDRESSES NOT IDENTIFIED IN RESEARCH SOURCE

The following Adjoining Property addresses were researched for this report, and the addresses were not identified in research source.

<u>Address Researched</u>	<u>Address Not Identified in Research Source</u>
15700 MINNESOTA AVE	2009, 2006, 2003, 2001, 2000, 1999, 1996, 1995, 1994, 1992, 1991, 1990, 1986, 1985, 1981, 1980, 1976, 1975, 1972, 1971, 1970, 1969, 1967, 1966, 1965, 1964, 1963, 1962, 1961, 1960, 1958, 1957, 1956, 1955, 1954, 1952, 1951, 1950, 1949, 1948, 1947, 1946, 1945, 1944, 1942, 1940, 1939, 1938, 1937, 1936, 1935, 1934, 1933, 1932, 1931, 1930, 1929, 1928, 1927, 1926, 1925, 1924, 1923, 1921, 1920
15700 MINNESOTA AVE	2014, 2009, 2004, 2003, 2001, 1999, 1996, 1995, 1994, 1992, 1972, 1971, 1970, 1969, 1967, 1966, 1965, 1964, 1963, 1962, 1961, 1958, 1957, 1956, 1955, 1954, 1952, 1951, 1950, 1949, 1948, 1947, 1946, 1945, 1944, 1942, 1940, 1939, 1938, 1937, 1936, 1935, 1934, 1933, 1932, 1931, 1930, 1929, 1928, 1927, 1926, 1925, 1924, 1923, 1921, 1920
15701 MINNESOTA AVE	2014, 2009, 2004, 2003, 2001, 1999, 1996, 1994, 1992, 1976, 1972, 1971, 1970, 1969, 1967, 1966, 1965, 1963, 1962, 1961, 1960, 1958, 1957, 1956, 1955, 1954, 1952, 1951, 1950, 1949, 1948, 1947, 1946, 1945, 1944, 1942, 1940, 1939, 1938, 1937, 1936, 1935, 1934, 1933, 1932, 1931, 1930, 1929, 1928, 1927, 1926, 1925, 1924, 1923, 1921, 1920
15701 MINNESOTA AVE	2014, 2006, 2004, 2003, 2001, 2000, 1996, 1995, 1992, 1991, 1990, 1986, 1985, 1981, 1980, 1976, 1975, 1972, 1971, 1970, 1969, 1967, 1966, 1965, 1964, 1963, 1962, 1961, 1960, 1958, 1957, 1956, 1955, 1954, 1952, 1951, 1950, 1949, 1948, 1947, 1946, 1945, 1944, 1942, 1940, 1939, 1938, 1937, 1936, 1935, 1934, 1933, 1932, 1931, 1930, 1929, 1928, 1927, 1926, 1925, 1924, 1923, 1921, 1920
15701 MINNESOTA ST	2014, 2009, 2006, 2004, 2003, 2001, 2000, 1999, 1996, 1995, 1994, 1992, 1991, 1990, 1986, 1985, 1981, 1980, 1976, 1975, 1972, 1971, 1969, 1967, 1966, 1965, 1964, 1963, 1962, 1961, 1960, 1958, 1957, 1956, 1955, 1954, 1952, 1951, 1950, 1949, 1948, 1947, 1946, 1945, 1944, 1942, 1940, 1939, 1938, 1937, 1936, 1935, 1934, 1933, 1932, 1931, 1930, 1929, 1928, 1927, 1926, 1925, 1924, 1923, 1921, 1920
15701 S MINNESOTA AVE	2014, 2009, 2006, 2004, 2003, 2001, 2000, 1999, 1996, 1995, 1994, 1992, 1991, 1990, 1986, 1981, 1980, 1976, 1972, 1971, 1970, 1969, 1967, 1966, 1965, 1964, 1963, 1962, 1961, 1960, 1958, 1957, 1956, 1955, 1954, 1952, 1951, 1950, 1949, 1948, 1947, 1946, 1945, 1944, 1942, 1940, 1939, 1938, 1937, 1936, 1935, 1934, 1933, 1932, 1931, 1930, 1929, 1928, 1927, 1926, 1925, 1924, 1923, 1921, 1920
15708 MINNESOTA AVE	2014, 2009, 2006, 2004, 2003, 2001, 1999, 1996, 1995, 1994, 1992, 1990, 1986, 1981, 1980, 1976, 1972, 1971, 1970, 1969, 1967, 1966, 1965, 1964, 1963, 1962, 1961, 1960, 1958, 1957, 1956, 1955, 1954, 1952, 1951, 1950, 1949, 1948, 1947, 1946, 1945, 1944, 1942, 1940, 1939, 1938, 1937, 1936, 1935, 1934, 1933, 1932, 1931, 1930, 1929, 1928, 1927, 1926, 1925, 1924, 1923, 1921, 1920
15708 MINNESOTA AVE	2014, 2006, 2004, 2003, 2001, 2000, 1996, 1995, 1994, 1992, 1991, 1990, 1986, 1985, 1981, 1980, 1976, 1975, 1972, 1971, 1970, 1969, 1967, 1966, 1965, 1964, 1963, 1962, 1961, 1960, 1958, 1957, 1956, 1955, 1954, 1952, 1951, 1950, 1949, 1948, 1947, 1946, 1945, 1944, 1942, 1940, 1939, 1938, 1937, 1936, 1935, 1934, 1933, 1932, 1931, 1930, 1929, 1928, 1927, 1926, 1925, 1924, 1923, 1921, 1920
15712 MINNESOTA AVE	2014, 2009, 2006, 2004, 2003, 2001, 2000, 1999, 1996, 1995, 1994, 1992, 1990, 1986, 1981, 1976, 1972, 1971, 1970, 1969, 1967, 1966, 1965, 1963, 1962, 1961, 1960, 1958, 1957, 1956, 1955, 1954, 1952, 1951, 1950, 1949, 1948, 1947, 1946, 1945, 1944, 1942, 1940, 1939, 1938, 1937, 1936, 1935, 1934, 1933, 1932, 1931, 1930, 1929, 1928, 1927, 1926, 1925, 1924, 1923, 1921, 1920

FINDINGS

Address Researched

7716 ALONDRA BLVD

2014, 2009, 2006, 2004, 2003, 2001, 2000, 1999, 1996, 1995, 1994, 1992, 1991, 1990, 1986, 1985, 1981, 1980, 1975, 1972, 1971, 1970, 1969, 1967, 1966, 1965, 1964, 1963, 1962, 1961, 1960, 1958, 1957, 1956, 1955, 1954, 1952, 1951, 1950, 1949, 1948, 1947, 1946, 1945, 1944, 1942, 1940, 1939, 1938, 1937, 1936, 1935, 1934, 1933, 1932, 1931, 1930, 1929, 1928, 1927, 1926, 1925, 1924, 1923, 1921, 1920

7716 ALONDRA BLVD

2014, 2009, 2006, 2004, 2003, 2001, 2000, 1996, 1995, 1992, 1991, 1990, 1986, 1985, 1981, 1980, 1976, 1975, 1972, 1971, 1970, 1969, 1967, 1966, 1965, 1964, 1963, 1962, 1961, 1960, 1958, 1957, 1956, 1955, 1954, 1952, 1951, 1950, 1949, 1948, 1947, 1946, 1945, 1944, 1942, 1940, 1939, 1938, 1937, 1936, 1935, 1934, 1933, 1932, 1931, 1930, 1929, 1928, 1927, 1926, 1925, 1924, 1923, 1921, 1920

7716 ALONDRA BLVD E

2014, 2009, 2006, 2004, 2003, 2001, 1999, 1996, 1995, 1994, 1992, 1991, 1990, 1986, 1985, 1981, 1980, 1976, 1975, 1972, 1971, 1970, 1969, 1967, 1966, 1965, 1964, 1963, 1962, 1961, 1960, 1958, 1957, 1956, 1955, 1954, 1952, 1951, 1950, 1949, 1948, 1947, 1946, 1945, 1944, 1942, 1940, 1939, 1938, 1937, 1936, 1935, 1934, 1933, 1932, 1931, 1930, 1929, 1928, 1927, 1926, 1925, 1924, 1923, 1921, 1920

7716 E ALONDRA BLVD

2014, 2009, 2006, 2004, 2003, 2001, 2000, 1999, 1996, 1994, 1992, 1976, 1972, 1971, 1970, 1969, 1967, 1966, 1963, 1961, 1958, 1957, 1956, 1955, 1954, 1952, 1951, 1950, 1949, 1948, 1947, 1946, 1945, 1944, 1942, 1940, 1939, 1938, 1937, 1936, 1935, 1934, 1933, 1932, 1931, 1930, 1929, 1928, 1927, 1926, 1925, 1924, 1923, 1921, 1920

TARGET PROPERTY: ADDRESS NOT IDENTIFIED IN RESEARCH SOURCE

The following Target Property addresses were researched for this report, and the addresses were not identified in the research source.

Address Researched

15932 Minnesota Avenue

Address Not Identified in Research Source

2009, 2006, 2004, 2003, 2001, 1999, 1996, 1995, 1994, 1992, 1991, 1990, 1986, 1985, 1981, 1980, 1976, 1972, 1971, 1970, 1969, 1967, 1966, 1965, 1963, 1962, 1961, 1958, 1956, 1955, 1954, 1952, 1951, 1950, 1949, 1948, 1947, 1946, 1945, 1944, 1942, 1940, 1939, 1938, 1937, 1936, 1935, 1934, 1933, 1932, 1931, 1930, 1929, 1928, 1927, 1926, 1925, 1924, 1923, 1921, 1920

F



Proposed Self Storage Facility

15932 Minnesota Avenue

Paramount, CA 90723

Inquiry Number: 6838937.3

January 31, 2022

Certified Sanborn® Map Report



6 Armstrong Road, 4th floor
Shelton, CT 06484
Toll Free: 800.352.0050
www.edrnet.com

Certified Sanborn® Map Report

01/31/22

Site Name:

Proposed Self Storage Facility
15932 Minnesota Avenue
Paramount, CA 90723
EDR Inquiry # 6838937.3

Client Name:

Salem Engineering Group
4729 West Jacquelyn Ave
Fresno, CA 93722
Contact: Richard Mccondichie



The Sanborn Library has been searched by EDR and maps covering the target property location as provided by Salem Engineering Group were identified for the years listed below. The Sanborn Library is the largest, most complete collection of fire insurance maps. The collection includes maps from Sanborn, Bromley, Perris & Browne, Hopkins, Barlow, and others. Only Environmental Data Resources Inc. (EDR) is authorized to grant rights for commercial reproduction of maps by the Sanborn Library LLC, the copyright holder for the collection. Results can be authenticated by visiting www.edrnet.com/sanborn.

The Sanborn Library is continually enhanced with newly identified map archives. This report accesses all maps in the collection as of the day this report was generated.

Certified Sanborn Results:

Certification # A5A7-430D-94AA
PO # NA
Project 3-422-0102

UNMAPPED PROPERTY

This report certifies that the complete holdings of the Sanborn Library, LLC collection have been searched based on client supplied target property information, and fire insurance maps covering the target property were not found.



Sanborn® Library search results

Certification #: A5A7-430D-94AA

The Sanborn Library includes more than 1.2 million fire insurance maps from Sanborn, Bromley, Perris & Browne, Hopkins, Barlow and others which track historical property usage in approximately 12,000 American cities and towns. Collections searched:

- Library of Congress
- University Publications of America
- EDR Private Collection

The Sanborn Library LLC Since 1866™

Limited Permission To Make Copies

Salem Engineering Group (the client) is permitted to make up to FIVE photocopies of this Sanborn Map transmittal and each fire insurance map accompanying this report solely for the limited use of its customer. No one other than the client is authorized to make copies. Upon request made directly to an EDR Account Executive, the client may be permitted to make a limited number of additional photocopies. This permission is conditioned upon compliance by the client, its customer and their agents with EDR's copyright policy; a copy of which is available upon request.

Disclaimer - Copyright and Trademark Notice

This Report contains certain information obtained from a variety of public and other sources reasonably available to Environmental Data Resources, Inc. It cannot be concluded from this Report that coverage information for the target and surrounding properties does not exist from other sources. NO WARRANTY EXPRESSED OR IMPLIED, IS MADE WHATSOEVER IN CONNECTION WITH THIS REPORT. ENVIRONMENTAL DATA RESOURCES, INC. SPECIFICALLY DISCLAIMS THE MAKING OF ANY SUCH WARRANTIES, INCLUDING WITHOUT LIMITATION, MERCHANTABILITY OR FITNESS FOR A PARTICULAR USE OR PURPOSE. ALL RISK IS ASSUMED BY THE USER. IN NO EVENT SHALL ENVIRONMENTAL DATA RESOURCES, INC. BE LIABLE TO ANYONE, WHETHER ARISING OUT OF ERRORS OR OMISSIONS, NEGLIGENCE, ACCIDENT OR ANY OTHER CAUSE, FOR ANY LOSS OF DAMAGE, INCLUDING, WITHOUT LIMITATION, SPECIAL, INCIDENTAL, CONSEQUENTIAL, OR EXEMPLARY DAMAGES. ANY LIABILITY ON THE PART OF ENVIRONMENTAL DATA RESOURCES, INC. IS STRICTLY LIMITED TO A REFUND OF THE AMOUNT PAID FOR THIS REPORT. Purchaser accepts this Report "AS IS". Any analyses, estimates, ratings, environmental risk levels or risk codes provided in this Report are provided for illustrative purposes only, and are not intended to provide, nor should they be interpreted as providing any facts regarding, or prediction or forecast of, any environmental risk for any property. Only a Phase I Environmental Site Assessment performed by an environmental professional can provide information regarding the environmental risk for any property. Additionally, the information provided in this Report is not to be construed as legal advice. Copyright 2022 by Environmental Data Resources, Inc. All rights reserved. Reproduction in any media or format, in whole or in part, of any report or map of Environmental Data Resources, Inc., or its affiliates, is prohibited without prior written permission.

EDR and its logos (including Sanborn and Sanborn Map) are trademarks of Environmental Data Resources, Inc. or its affiliates. All other trademarks used herein are the property of their respective owners.

APPENDIX

G





INSPECTION REPORT

Report Date Range: 1/1/1950 to 2/3/2022

Facility Name: COMTRON

Facility ID: 2060816

Situs Address: 15937 MINNESOTA Avenue
Paramount, CA 90723

TG: Dist No.: N/A

Sample Location: Other

Date of Inspection: 3/26/2001 12:00 am to 12:00 am Duration: Hr Inspection Type: Historical Task Type: Historical Inspection

Sample Location: Other Task ID: 22665 Inspection ID: 22665

Inspector(s): David Lee Contact(s):

Task Comments:

COMPANY IS A CAR STEREO DISTRIBUTOR. BUILDING IS A WAREHOUSE WITH NO SEWER ACCESS EXCEPT FOR 2 RESTROOMS. PREVIOUS OCCUPANT WAS RANCHO SUSPENSION (ACCT#1867502).

Additional Comments:

Inspection Special Messages

Comments: NO VIOLATIONS OBSERVED

INSPECTION REPORT

Report Date Range: 1/1/1950 to 2/3/2022

Facility Name: Hi Tech Gym Equipment

Facility ID: 9255541

Situs Address: 15937 MINNESOTA Avenue
Paramount, CA 90723

TG: Dist No.: 02

Sample Location:

Date of Inspection: 8/16/2019 9:40 am to 9:45 am Duration: 0.08 Hr **Inspection Type:** Initial Task Type: General Inspection

Sample Location: Task ID: 1437770 Inspection ID: 338477

Inspector(s): Ting Ting Wei **Contact(s):** Jose Iac

Additional Comments:

Inspection Summary

Comments: Initial inspection.

This inspection was prompted by Google Search. It was labeled as LA ICE, an ice cream manufacturer, but the information was incorrect after I visited the site. Current occupant is a gyp equipment assembly and repair shop. No IW produced on site.

PUBLIC RECORDS REQUEST FORM

ATTENTION REQUESTOR: To fulfill your request for records, please fill out this form completely, and identify specifically the type of records you are requesting. Requests must reasonably describe identifiable records prepared, owned, used, or retained by the Sanitation Districts.

REQUESTOR INFORMATION

Name:	Date:	
Company:		
Mailing Address:		
City:	State:	Zip Code:
Phone No:	Fax No. (optional)	
Email (recommended):		

REQUESTED RECORDS

Please clearly describe each requested record or document.
Use additional copies of this form, as necessary. *

Time Period of Document Requested	From:	To:

Time Period of Document Requested	From:	To:
15937 Minnesota Avenue, Paramount, CA 90723 FID#: 2060816-COMTRON FID#: 9255541-Hi Tech Gym Equipment Attached COMTRON IR and Hi Tech Gym Equipment IR		

Time Period of Document Requested	From:	To:

* Requests that are not specific and focused will be returned for more information. If requested, the Sanitation Districts will assist you in making focused and effective requests for identifiable records. The Sanitation Districts will not create new documents or records in response to a request.

Signature of Requestor

Submit requests by email, mail or fax to:



Records Administrator
Los Angeles County Sanitation Districts
P.O. Box 4998
Whittier, CA 90607-4998
records_administrator@lacs.org
Fax: (562) 699-5442

APPENDIX

H



Proposed Self Storage Facility

15932 Minnesota Avenue
Paramount, CA 90723

Inquiry Number: 6838937.2s
January 31, 2022

The EDR Radius Map™ Report with GeoCheck®



6 Armstrong Road, 4th floor
Shelton, CT 06484
Toll Free: 800.352.0050
www.edrnet.com

TABLE OF CONTENTS

<u>SECTION</u>	<u>PAGE</u>
Executive Summary	ES1
Overview Map	2
Detail Map	3
Map Findings Summary	4
Map Findings	9
Orphan Summary	1600
Government Records Searched/Data Currency Tracking	GR-1
 <u>GEOCHECK ADDENDUM</u>	
Physical Setting Source Addendum	A-1
Physical Setting Source Summary	A-2
Physical Setting Source Map	A-12
Physical Setting Source Map Findings	A-13
Physical Setting Source Records Searched	PSGR-1

Thank you for your business.
 Please contact EDR at 1-800-352-0050
 with any questions or comments.

Disclaimer - Copyright and Trademark Notice

This Report contains certain information obtained from a variety of public and other sources reasonably available to Environmental Data Resources, Inc. It cannot be concluded from this Report that coverage information for the target and surrounding properties does not exist from other sources. **NO WARRANTY EXPRESSED OR IMPLIED, IS MADE WHATSOEVER IN CONNECTION WITH THIS REPORT. ENVIRONMENTAL DATA RESOURCES, INC. SPECIFICALLY DISCLAIMS THE MAKING OF ANY SUCH WARRANTIES, INCLUDING WITHOUT LIMITATION, MERCHANTABILITY OR FITNESS FOR A PARTICULAR USE OR PURPOSE. ALL RISK IS ASSUMED BY THE USER. IN NO EVENT SHALL ENVIRONMENTAL DATA RESOURCES, INC. BE LIABLE TO ANYONE, WHETHER ARISING OUT OF ERRORS OR OMISSIONS, NEGLIGENCE, ACCIDENT OR ANY OTHER CAUSE, FOR ANY LOSS OF DAMAGE, INCLUDING, WITHOUT LIMITATION, SPECIAL, INCIDENTAL, CONSEQUENTIAL, OR EXEMPLARY DAMAGES. ANY LIABILITY ON THE PART OF ENVIRONMENTAL DATA RESOURCES, INC. IS STRICTLY LIMITED TO A REFUND OF THE AMOUNT PAID FOR THIS REPORT.** Purchaser accepts this Report "AS IS". Any analyses, estimates, ratings, environmental risk levels or risk codes provided in this Report are provided for illustrative purposes only, and are not intended to provide, nor should they be interpreted as providing any facts regarding, or prediction or forecast of, any environmental risk for any property. Only a Phase I Environmental Site Assessment performed by an environmental professional can provide information regarding the environmental risk for any property. Additionally, the information provided in this Report is not to be construed as legal advice.

Copyright 2020 by Environmental Data Resources, Inc. All rights reserved. Reproduction in any media or format, in whole or in part, of any report or map of Environmental Data Resources, Inc., or its affiliates, is prohibited without prior written permission.

EDR and its logos (including Sanborn and Sanborn Map) are trademarks of Environmental Data Resources, Inc. or its affiliates. All other trademarks used herein are the property of their respective owners.

EXECUTIVE SUMMARY

A search of available environmental records was conducted by Environmental Data Resources, Inc (EDR). The report was designed to assist parties seeking to meet the search requirements of EPA's Standards and Practices for All Appropriate Inquiries (40 CFR Part 312), the ASTM Standard Practice for Environmental Site Assessments (E1527-21), the ASTM Standard Practice for Environmental Site Assessments for Forestland or Rural Property (E 2247-16), the ASTM Standard Practice for Limited Environmental Due Diligence: Transaction Screen Process (E 1528-14) or custom requirements developed for the evaluation of environmental risk associated with a parcel of real estate.

TARGET PROPERTY INFORMATION

ADDRESS

15932 MINNESOTA AVENUE
PARAMOUNT, CA 90723

COORDINATES

Latitude (North): 33.8879490 - 33° 53' 16.61"
Longitude (West): 118.1663050 - 118° 9' 58.69"
Universal Transverse Mercator: Zone 11
UTM X (Meters): 392147.8
UTM Y (Meters): 3750150.0
Elevation: 67 ft. above sea level

USGS TOPOGRAPHIC MAP ASSOCIATED WITH TARGET PROPERTY

Target Property Map: 11997976 SOUTH GATE, CA
Version Date: 2018

South Map: 11997952 LONG BEACH, CA
Version Date: 2018

AERIAL PHOTOGRAPHY IN THIS REPORT

Portions of Photo from: 20140513
Source: USDA

MAPPED SITES SUMMARY

Target Property Address:
15932 MINNESOTA AVENUE
PARAMOUNT, CA 90723

Click on Map ID to see full detail.

MAP ID	SITE NAME	ADDRESS	DATABASE ACRONYMS	RELATIVE ELEVATION	DIST (ft. & mi.) DIRECTION
A1	PARATECH INC	15940 MINNESOTA AVE	FINDS, ECHO	Higher	1 ft.
A2	JOHN PARK CO INC	15940 MINNESOTA AVE	LOS ANGELES CO. HMS	Higher	1 ft.
A3	PARATECH INC	15940 MINNESOTA AVE	HAZNET, HWTS	Higher	1 ft.
A4	PARATECH INC	15940 MINNESOTA AVE	RCRA NonGen / NLR	Higher	1 ft.
A5	ALEXANDERSON CONTRAC	15935 MINNESOTA AVE	CERS HAZ WASTE, LOS ANGELES CO. HMS	Lower	79, 0.015, West
A6	MARINS FURNITURE	15935 MINNESOTA AVE	RCRA NonGen / NLR	Lower	79, 0.015, West
A7	PRETECH ENGINEERING	15957 MINNESOTA AVE	RCRA NonGen / NLR	Lower	123, 0.023, SW
A8	JOHN HELASH CONSTRUC	15939 ILLINOIS AVE	SWEEPS UST, HIST UST	Higher	133, 0.025, East
A9	JOE DILORETO	15939 ILLINOIS AVE	RCRA NonGen / NLR	Higher	133, 0.025, East
A10	JOHN HELASR CONSTRUC	15939 ILLINOIS AVE	HIST UST	Higher	133, 0.025, East
B11	BABB TOOL & MACHINE,	15957 ILLINOIS AVE	RCRA-SQG, FINDS, ECHO, HAZNET, LOS ANGELES CO....	Higher	139, 0.026, SE
B12	PRESS FORGE COMPANY	16200 ILLINOIS AVE	LUST, SWEEPS UST, Cortese, LOS ANGELES CO. HMS,...	Higher	262, 0.050, ESE
B13	TREPANNING SPECIALTI	16201 ILLINOIS AVE	CERS HAZ WASTE, CERS TANKS, HAZNET, CERS, HWTS	Higher	289, 0.055, SSE
B14	TREPANNING SPECIALTI	16201 ILLINOIS AVE	RCRA NonGen / NLR	Higher	289, 0.055, SSE
C15	KINGDOM MATRESS COMP	7608 ALONDRA BLVD	CERS TANKS, NPDES, CERS, HWTS	Higher	305, 0.058, North
C16	JOBBER'S WHOLESALE	7608 ALONDRA BLVD	RCRA NonGen / NLR	Higher	305, 0.058, North
D17	LB INDUSTRIES INC	16209 MINNESOTA AVE	CERS HAZ WASTE, HAZNET, CERS, HWTS	Lower	305, 0.058, SSW
B18	GREEN ENVIRONMENTAL	16213 ILLINOIS AVE	RCRA NonGen / NLR, FINDS, ECHO	Higher	331, 0.063, SSE
B19	DONAL F ORTMAN INC	16213 ILLINOIS AVE	LUST, Cortese, HAZNET, HIST CORTESE, CERS, HWTS	Higher	331, 0.063, SSE
B20	DONALD F ORTMANN INC	16213 ILLINOIS AVE	SWEEPS UST, LOS ANGELES CO. HMS	Higher	331, 0.063, SSE
B21	DONALD F ORTMANN INC	16213 ILLINOIS AVENU	HIST UST	Higher	331, 0.063, SSE
D22	WESTTRANS TRANSMISSI	16216 MINNESOTA AVE	EDR Hist Auto	Lower	352, 0.067, South
C23	CLASSIC AUTO PAINTIN	7627 ALONDRA BLVD	RCRA-SQG, FINDS, ECHO, LOS ANGELES CO. HMS	Higher	411, 0.078, NNE
E24	A 1 PLANK AND SCAFFO	7520 MONROE ST	RCRA-SQG, FINDS, ECHO, HAZNET, HWTS	Lower	422, 0.080, SW
E25	BLUE CIRCLE CORP	7520 MONROE ST	RCRA NonGen / NLR	Lower	422, 0.080, SW
E26	BLUE CIRCLE CORP.	7520 MONROE STREET	HIST UST, EMI, NPDES, CERS	Lower	422, 0.080, SW
E27	BLUE CIRCLE CORP	7520 MONROE ST	CERS HAZ WASTE, HAZNET, CERS, HWTS	Lower	422, 0.080, SW
C28	LOMBARDI FIAT INDEPE	7607 ALONDRA BLVD	RCRA-SQG, FINDS, ECHO	Higher	427, 0.081, North
F29	JD FUEL, INC DBA, JD	7512 E ALONDRA BLVD	UST	Higher	428, 0.081, NW
F30	EQUILON ENTERPRISES	7512 E ALONDRA	HIST UST, HAZNET, HWTS	Higher	428, 0.081, NW
F31	EQUILON ENTERPRISES	7512 E ALONDRA	RCRA-VSQQ, LOS ANGELES CO. HMS	Higher	428, 0.081, NW
F32	ALBIN SHEEL STATION	7512 E ALONDRA	EDR Hist Auto	Higher	428, 0.081, NW
F33	JD FUEL, INC DBA, JD	7512 E ALONDRA BLVD	CERS HAZ WASTE, SWEEPS UST, CERS TANKS, HAZNET,...	Higher	428, 0.081, NW
C34	STANDARD CATERING CO	7549 ALONDRA BLVD	SWEEPS UST, LOS ANGELES CO. HMS	Higher	440, 0.083, NNW
D35	CARBER HOLDINGS	16226 MINNESOTA AVE	RCRA NonGen / NLR	Lower	453, 0.086, South
G36	BOUSEMA PROPERTIES	16227 ILLINOIS AVE	RCRA NonGen / NLR	Higher	473, 0.090, SSE
D37	FERRIER PLATING CO	16232 MINNESOTA	SEMS-ARCHIVE, RCRA-SQG, FINDS, ECHO	Lower	503, 0.095, South
D38	H S FERRIER PLATING	16232 MINNESOTA	ENVIROSTOR	Lower	503, 0.095, South
G39	GORDON NEWELL	16220 ILLINOIS AVE	CERS HAZ WASTE, LOS ANGELES CO. HMS, CERS	Higher	511, 0.097, SSE

MAPPED SITES SUMMARY

Target Property Address:
15932 MINNESOTA AVENUE
PARAMOUNT, CA 90723

Click on Map ID to see full detail.

MAP ID	SITE NAME	ADDRESS	DATABASE ACRONYMS	RELATIVE ELEVATION	DIST (ft. & mi.) DIRECTION
G40	SANTA FE BENDING INC	16220 ILLINOIS AVE	RCRA NonGen / NLR	Higher	511, 0.097, SSE
G41	16220 ILLINOIS AVE	16220 ILLINOIS AVE	RCRA NonGen / NLR	Higher	511, 0.097, SSE
G42	SANTA FE BENDING INC	16220 ILLINOIS AVE	SWEEPS UST, HAZNET, NPDES, CIWQS, HWTS	Higher	511, 0.097, SSE
D43	BANDL HYDRAULIC HOIS	16233 MINNESOTA AVE	SWEEPS UST, HIST UST	Lower	514, 0.097, SSW
D44	B & L HYDRAULIC HOIS	16233 MINNESOTA AVE	LUST, Cortese, HIST CORTESE, CERS	Lower	514, 0.097, SSW
D45	JIM BEAM TRUCK & AUT	16237 MINNESOTA	RCRA-SQG, FINDS, ECHO	Lower	561, 0.106, SSW
F46	PARAMOUNT SELF-SERVI	7515 E ALONDRA	EDR Hist Auto	Higher	561, 0.106, NW
F47	PETRO BRASS	7515 E ALONDRA BLVD	CERS HAZ WASTE, HIST UST, CERS TANKS, HAZNET,...	Higher	561, 0.106, NW
F48	PETRO BRAS (FORMER T	7515 ALONDRA BLVD E	LUST, Cortese, HIST CORTESE, CERS	Higher	561, 0.106, NW
F49	PETRO BRASS	7515 E ALONDRA BLVD	UST	Higher	561, 0.106, NW
F50	PACIFIC ATLAS OIL	7515 ALONDRA BLVD	EDR Hist Auto	Higher	561, 0.106, NW
F51	PETRO BRAS	7515 ALONDRA BLVD	SWEEPS UST, LOS ANGELES CO. HMS, HWTS	Higher	561, 0.106, NW
F52	PETRO BRAS	7515 ALONDRA BLVD	RCRA NonGen / NLR	Higher	561, 0.106, NW
F53	PARAMOUNT TEXACO SER	7515 ALONDRA BLVD	HIST UST	Higher	561, 0.106, NW
F54	PACIFIC ATLAS DBA PA	7515 ALONDRA BLVD	UST	Higher	561, 0.106, NW
G55	PANTERAS BY WILKINSO	16237 ILLINOIS AVE	RCRA NonGen / NLR	Higher	570, 0.108, SSE
F56	ROCKVIEW DAIRIES DRI	501 ALONDRA BLVD	HIST UST	Higher	582, 0.110, NW
F57	SHELL SERVICE STATIO	7512 ALONDRA BLVD E	LUST, Cortese, CERS	Higher	596, 0.113, WNW
F58	JD FUEL INC DBA JD F	7512 ALONDRA BLVD	RCRA NonGen / NLR	Higher	596, 0.113, WNW
F59	BOB'S SHELL SERVICE	7512 ALONDRA BLVD	EDR Hist Auto	Higher	596, 0.113, WNW
F60	SHELL AUTO CENTER	7512 ALONDRA BLVD	UST	Higher	596, 0.113, WNW
F61	SHELL SERVICE STATIO	7512 ALONDRA	LUST, LOS ANGELES CO. HMS	Higher	596, 0.113, WNW
F62	MAURICE L. ALBIN	7512 ALONDRA BLVD	HIST UST	Higher	596, 0.113, WNW
G63	CONSTRUCTION YARD	16243 ILLINOIS AVE	RCRA NonGen / NLR	Higher	618, 0.117, SSE
E64	ACT/COLEMAN INC	16200 GARFIELD AVE #	CERS HAZ WASTE, LOS ANGELES CO. HMS, CERS	Lower	620, 0.117, WSW
E65	VAUGHAN'S INDUSTRIAL	16224 GARFIELD AVE	CERS HAZ WASTE, HAZNET, CERS, HWTS	Lower	679, 0.129, WSW
E66	VAUGHAN'S INDUSTRIAL	16224 GARFIELD AVE	RCRA NonGen / NLR	Lower	679, 0.129, WSW
67	SIGN CRE8TIONS LLC	16109 GARFIELD AVE	SWEEPS UST, NPDES, CERS	Higher	682, 0.129, West
H68	VAST ENT	7734 ALONDRA BLVD	HIST UST	Higher	696, 0.132, East
H69	SOUTH BAY OIL COMPAN	7734 ALONDRA BLVD	RCRA-SQG, FINDS, ECHO, HAZNET, HWTS	Higher	696, 0.132, East
I70	C A S INDUSTRIES INC	7535 JACKSON ST	RCRA NonGen / NLR, FINDS, ECHO, HAZNET, NPDES,...	Lower	731, 0.138, SSW
G71	PARAMOUNT PERLITE CO	16236 ILLINOIS AVE	SWEEPS UST, EMI, LOS ANGELES CO. HMS	Higher	731, 0.138, SSE
G72	L BLAIN CO	16257 ILLINOIS	HIST UST	Higher	740, 0.140, SSE
G73	L AND J SUPPLY COMPA	16257 ILLINOIS AVE.	RCRA NonGen / NLR	Higher	740, 0.140, SSE
J74	GUILLERMO VARGAS	15702 ILLINOIS AVE	LUST, Cortese, LOS ANGELES CO. HMS, CERS	Higher	754, 0.143, NNE
K75	WESTERN HYWAY DIST C	7756 E ALONDRA BLVE	HIST UST	Higher	765, 0.145, ENE
K76	ES DEVELOPMENT	7756 ALONDRA BLVD	SWEEPS UST, LOS ANGELES CO. HMS	Higher	765, 0.145, ENE
K77	WESTERN HYWAY DIST.	7756 ALONDRA BLVD	HIST UST	Higher	765, 0.145, ENE
L78	AEROCRAFT HEAT TREAT	15720 MINNESOTA AVE	RCRA NonGen / NLR	Higher	770, 0.146, North

MAPPED SITES SUMMARY

Target Property Address:
15932 MINNESOTA AVENUE
PARAMOUNT, CA 90723

Click on Map ID to see full detail.

MAP ID	SITE NAME	ADDRESS	DATABASE ACRONYMS	RELATIVE ELEVATION	DIST (ft. & mi.) DIRECTION
L79	AEROCRAFT HEAT TREAT	15720 MINNESOTA AVE	CERS HAZ WASTE, CERS	Higher	770, 0.146, North
K80	CHARLES G HARDY INC	7757 EAST ALONDRA BL	RCRA NonGen / NLR	Higher	797, 0.151, ENE
L81	AEROFORMING	15716 MINNESOTA AVE	CERS HAZ WASTE, LOS ANGELES CO. HMS, NPDES, CERS	Higher	808, 0.153, North
M82	SOUTH BAY OIL CO	7739 MONROE ST	CERS HAZ WASTE, CERS TANKS, LOS ANGELES CO. HMS,..	Higher	819, 0.155, ESE
M83		7739 MONROE ST	AST	Higher	819, 0.155, ESE
M84	LIQUID PACKAGING	7739 MONROE ST	AST	Higher	819, 0.155, ESE
M85	LIQUID PACKAGING CO	7739 MONROE ST	RCRA NonGen / NLR	Higher	819, 0.155, ESE
I86	POTTERS MACHINE SHOP	7529 JACKSON ST	RCRA-SQG, FINDS, ECHO	Lower	824, 0.156, SSW
I87	EST PRECISION INC	16312 GARFIELD AVE S	RCRA NonGen / NLR	Lower	836, 0.158, SW
J88	R & S PROCESSING CO	15712 ILLINOIS AVE	AST, CERS HAZ WASTE, CERS TANKS, HAZNET, CERS,...	Higher	838, 0.159, NNE
J89		15712 ILLINOIS AVE	AST	Higher	838, 0.159, NNE
J90	R&S PROCESSING CO	15712 ILLINOIS AVE	SWEEPS UST, LOS ANGELES CO. HMS	Higher	838, 0.159, NNE
J91	R & S PROCESSING CO	15712 ILLINOIS AVE	RCRA NonGen / NLR	Higher	838, 0.159, NNE
L92	AEROCRAFT HEAT TREAT	15712 MINNESOTA AVE	CERS HAZ WASTE, HAZNET, HWTS	Higher	845, 0.160, North
L93	AEROCRAFT HEAT TREAT	15712 MINNESOTA AVE	RCRA NonGen / NLR	Higher	845, 0.160, North
J94	M B HERZOG ELECTRIC	15709 ILLINOIS AVE	CERS HAZ WASTE, HIST UST, HAZNET, CERS, HWTS	Higher	851, 0.161, NNE
J95	M.B. HERZOG ELECTRIC	15709 ILLINOIS AVE.	RCRA-LQG	Higher	851, 0.161, NNE
J96	M B HERZOG ELECTRIC	15709 ILLINOIS AVE	RCRA NonGen / NLR	Higher	851, 0.161, NNE
J97	MCALPINE AND SALYER	15709 ILLINOIS AVE	SWEEPS UST, HIST UST	Higher	851, 0.161, NNE
L98	AEROCRAFT HEAT TREAT	15701 MINNESOTA AVE	RCRA NonGen / NLR	Higher	864, 0.164, North
L99	AEROCRAFT HEAT TREAT	15701 MINNESOTA AVEN	RCRA-LQG, LUST, SWEEPS UST, HIST UST, TRIS, ICIS,...	Higher	864, 0.164, North
L100	AEROCRAFT HEAT TREAT	15701 MINNESOTA AVE	AST, LOS ANGELES CO. HMS	Higher	864, 0.164, North
L101	AEROCRAFT HEAT TREAT	15701 MINNESOTA	HIST CORTESE, NPDES, CIWQS, CERS	Higher	864, 0.164, North
L102	AEROCRAFT HEAT TREAT	15701 MINNESOTA AVE	CERS HAZ WASTE, CERS TANKS, HAZNET, CERS, HWTS	Higher	864, 0.164, North
N103	SOUTHERN CAL TRANS	7727 JACKSON ST	CERS HAZ WASTE, HAZNET, NPDES, CIWQS, CERS, HWTS	Higher	865, 0.164, SSE
I104	ROTO FINISHING SYS I	7530 E JACKSON ST	SEMS-ARCHIVE	Lower	874, 0.166, SSW
L105	MID CITY DIESEL	15708 MINNESOTA	RCRA-SQG, FINDS, ECHO	Higher	878, 0.166, North
O106	ARIZA CHEESE CO	7602 JACKSON ST	RCRA NonGen / NLR	Lower	887, 0.168, South
O107	ARIZA CHEESE CO	7602 JACKSON ST	CERS HAZ WASTE, LOS ANGELES CO. HMS, NPDES, CIWQS,	Lower	887, 0.168, South
P108	CHARLES G. HARDY, IN	7757 ALONDRA BLVD	HIST UST	Higher	935, 0.177, NE
P109	CHARLES HARDY INC.	7757 ALONDRA BLVD	LUST, SWEEPS UST, HIST UST, Cortese, HIST CORTESE,...	Higher	935, 0.177, NE
H110	E S DEVELOPMENT INC	15909 VERMONT AVE	LUST, Cortese, HIST CORTESE, CERS	Higher	940, 0.178, East
L111	AEROCRAFT HEAT TREAT	15700 MINNESOTA AVE	CERS HAZ WASTE, CERS, HWTS	Higher	945, 0.179, North
L112	AMERICAN COUPLINGS C	15700 MINNESOTA AVE	RCRA NonGen / NLR, FINDS, ECHO	Higher	945, 0.179, North
L113	AEROCRAFT HEAT TREAT	15700 MINNESOTA AVE	RCRA NonGen / NLR	Higher	945, 0.179, North
L114	AEROCRAFT HEAT TREAT	15700 MINNESOTA AVEN	RCRA-SQG	Higher	945, 0.179, North
N115	PRESS FORGE COMPANY	7700 JACKSON ST	UST	Higher	955, 0.181, SSE
N116	PRESS FORGE COMPANY	7700 JACKSON STREET	RCRA-LQG	Higher	955, 0.181, SSE
N117	PRESS FORGE COMPANY	7700 JACKSON ST	AST, CERS HAZ WASTE, SWEEPS UST, CERS TANKS,...	Higher	955, 0.181, SSE

MAPPED SITES SUMMARY

Target Property Address:
15932 MINNESOTA AVENUE
PARAMOUNT, CA 90723

Click on Map ID to see full detail.

MAP ID	SITE NAME	ADDRESS	DATABASE ACRONYMS	RELATIVE ELEVATION	DIST (ft. & mi.) DIRECTION
Q118	TOM UTSUKI TRUCKING	7757 JACKSON ST	HIST UST	Higher	1004, 0.190, SE
Q119	UTSUKI TRUCKING	7757 E JACKSON ST	SWEEPS UST, HIST UST, LOS ANGELES CO. HMS	Higher	1004, 0.190, SE
R120	EXCELL TOOL & DIE, I	7530 EAST JACKSON ST	ENVIROSTOR	Lower	1012, 0.192, SSW
R121	EVR GARD COATINGS CO	7530 JACKSON ST	RCRA-SQG, HAZNET, HWTS	Lower	1012, 0.192, SSW
S122	THRIFTY OIL CO #148	16317 GARFIELD AVE	ENF, HIST CORTESE, LOS ANGELES CO. HMS, CIWQS	Lower	1018, 0.193, SW
S123	THRIFTY OIL CO	16317 GARFIELD AVE	SWEEPS UST, LOS ANGELES CO. HMS	Lower	1018, 0.193, SW
S124	THRIFTY OIL STN 148	16317 GARFIELD	HIST UST	Lower	1018, 0.193, SW
S125	THRIFTY #0148	16317 GARFIELD AVE S	LUST, Cortese, CERS	Lower	1018, 0.193, SW
K126	PARAMOUNT COLLISION	7771 ALONDRA BLVD	CERS HAZ WASTE, HAZNET, CERS, HWTS	Higher	1019, 0.193, ENE
K127	FIX AUTO PARAMOUNT	7771 ALONDRA BLVD	RCRA NonGen / NLR	Higher	1019, 0.193, ENE
T128	GERBCO INC	15735 S GARFIELD AVE	RCRA-SQG, FINDS, ECHO	Higher	1020, 0.193, NW
O129	SPACE AGE, INC	16421 S ILLINOIS AVE	RCRA-SQG, LUST, CERS HAZ WASTE, SWEEPS UST, HIST...	Higher	1042, 0.197, South
O130	WEBER METALS INC	16421 ILLINOIS AVE	RCRA NonGen / NLR	Higher	1042, 0.197, South
P131	GLOBE FABRICATORS IN	7744 MADISON ST	SEMS-ARCHIVE	Higher	1078, 0.204, NE
T132	E SAKAL GLASSING	15737 #14 GARFIELD	RCRA-SQG, FINDS, ECHO	Higher	1084, 0.205, NW
R133	EVR-GARD COATINGS CO	16400 SOUTH GARFIELD	ENVIROSTOR, LUST, Cortese, HIST CORTESE, WDS, CERS	Lower	1105, 0.209, SSW
R134	RILEY AND EVA DOUGLA	16400 GARFIELD AVE N	RCRA-SQG	Lower	1105, 0.209, SSW
R135	EVER GUARD COATINGS	16400 GARFIELD AVE	LUST, EMI, CERS	Lower	1105, 0.209, SSW
R136	EVR-GARD COATINGS CO	16400 S GARFIELD AVE	SEMS-ARCHIVE, RCRA-VSQQ, SWEEPS UST, LOS ANGELES	Lower	1105, 0.209, SSW
O137	DYER H E PLATING INC	16424 MINNESOTA AVE	SEMS-ARCHIVE, RCRA-SQG	Lower	1109, 0.210, South
O138	DYER H E INC	16424 MINNESOTA	RESPONSE, ENVIROSTOR, HIST Cal-Sites, FINDS, ECHO,...	Lower	1109, 0.210, South
U139	M & M CARRIAGE CO	15746 S VERMONT ST	RCRA-SQG, FINDS, ECHO	Higher	1115, 0.211, ENE
U140	M&M CARRIAGE CO	15746 SOUTH VERMONT	RCRA-SQG	Higher	1115, 0.211, ENE
V141	COLOR PRESS PRINTING	15558 MINNESOTA AVE	CERS HAZ WASTE, CERS, HWTS	Higher	1121, 0.212, North
V142	SOUTHERN CALIFORNIA	15554 MINNESOTA AVE	RCRA-SQG, FINDS, ECHO	Higher	1124, 0.213, North
V143	PRO CAST INDUSTRIES	15555 MINNESOTA AVE	RCRA NonGen / NLR	Higher	1129, 0.214, North
V144	PRO CAST INDUSTRIES	15555 MINNESOTA AVE	CERS HAZ WASTE, HAZNET, LOS ANGELES CO. HMS,...	Higher	1129, 0.214, North
Q145	RESOURCE ENVIRONMENT	16247 VERMONT AVE	RCRA NonGen / NLR	Higher	1146, 0.217, SE
Q146	GARIBAY TRUCKING INC	16247 VERMONT AVE	RCRA NonGen / NLR	Higher	1146, 0.217, SE
P147	MARTHA H. MACLAUGHLI	15723 VERMONT AVE	SWEEPS UST	Higher	1174, 0.222, NE
P148	CHARLES G HARDY INC	15723 VERMONT AVE	UST	Higher	1174, 0.222, NE
P149	PACIFIC GYPSUM SUPPL	15723 VERMONT AVE	RCRA NonGen / NLR	Higher	1174, 0.222, NE
U150	JIM JEAN CHE COMPANY	15746 VERMONT AVE	RCRA NonGen / NLR	Higher	1199, 0.227, ENE
U151	JIM JEAN CHE COMPANY	15746 VERMONT AVE	CERS HAZ WASTE, LOS ANGELES CO. HMS, CERS, HWTS	Higher	1199, 0.227, ENE
U152	PACIFIC TRAILS COLLI	15746 VERMONT AVE	RCRA-SQG	Higher	1199, 0.227, ENE
W153	WESTERN INTEGRATED M	7342 MADISON ST	RCRA NonGen / NLR	Higher	1215, 0.230, NW
W154	WESTERN INTEGRATED M	7342 MADISON ST	CERS HAZ WASTE, LOS ANGELES CO. HMS, CERS	Higher	1215, 0.230, NW
W155	MUNOZ METAL POLISHIN	7340 MADISON	RCRA-SQG, FINDS, ECHO, HAZNET, HWTS	Higher	1216, 0.230, NW
W156	D & H SCREW PRODUCTS	7340 E MADISON ST	CERS HAZ WASTE, CERS	Higher	1216, 0.230, NW

MAPPED SITES SUMMARY

Target Property Address:
15932 MINNESOTA AVENUE
PARAMOUNT, CA 90723

Click on Map ID to see full detail.

MAP ID	SITE NAME	ADDRESS	DATABASE ACRONYMS	RELATIVE ELEVATION	DIST (ft. & mi.) DIRECTION
W157	D & H SCREW PRODUCTS	7340 MADISON ST	RCRA NonGen / NLR	Higher	1216, 0.230, NW
S158	SCHOOL WEST OF GAINES	7340 EAST JACKSON ST	ENVIROSTOR, SCH, CERS	Lower	1220, 0.231, SW
V159	PCG INDUSTRIES	15544 MINNESOTA AVE	RCRA NonGen / NLR	Higher	1224, 0.232, North
V160	PCG INDUSTRIES	15544 MINNESOTA AVE	CERS HAZ WASTE, CERS	Higher	1224, 0.232, North
X161	JONES SCAFFOLD CO	16439 ILLINOIS AVE	RCRA-SQG, FINDS, ECHO	Higher	1241, 0.235, South
X162	HETH MACHINE INC	16443 ILLINOIS AVE	CERS HAZ WASTE, HAZNET, CERS, HWTS	Higher	1276, 0.242, South
Y163	CYRON COATINGS COMPA	15713 VERMONT AVE	LUST	Higher	1279, 0.242, NE
Y164	CYRON COATINGS COMPA	15713 VERMONT AVENUE	ENVIROSTOR, CPS-SLIC, HIST CORTESE, CERS	Higher	1279, 0.242, NE
Y165	CYRON COATINGS CO IN	15713 VERMONT AVE	SEMS-ARCHIVE, RCRA-SQG, CPS-SLIC, SWEEPS UST, HIST	Higher	1279, 0.242, NE
Q166	WESTERN CONSUMER INC	7768 JACKSON ST	LUST, SWEEPS UST, Cortese, HIST CORTESE, CERS	Higher	1284, 0.243, SE
Q167	WESTERN CONSUMERS IN	7768 EAST JACKSON ST	HIST UST	Higher	1284, 0.243, SE
Q168	WESTERN CONSUMERS, I	7768 JACKSON ST	HIST UST	Higher	1284, 0.243, SE
Y169	WEST COAST EQUIPMENT	7743 MADISON ST	RCRA NonGen / NLR	Higher	1290, 0.244, NE
Z170	MATTCO FORGE INC	16443 MINNESOTA AVE	RCRA NonGen / NLR	Lower	1292, 0.245, South
Z171	MATTCO FORGE INC	16443 MINNESOTA AVE	AST, LOS ANGELES CO. HMS	Lower	1292, 0.245, South
Z172	MATTCO FORGE INC	16443 MINNESOTA AVE	CERS HAZ WASTE, CERS TANKS, ENF, NPDES, CIWQS,...	Lower	1292, 0.245, South
U173	BEAR EQUIPMENT RENTA	7831 E ALONDRA BLVD	HIST UST, HAZNET, HWTS	Higher	1303, 0.247, ENE
174	GENUINE PARTS CO DBA	7314 ALONDRA BLVD	RCRA NonGen / NLR	Higher	1305, 0.247, WNW
V175	US LUBRICANTS	15534-15544 MINNESOT	SEMS-ARCHIVE	Higher	1324, 0.251, North
W176	ANAPLEX CORP	15547 GARFIELD AVENU	RCRA-LQG, ENVIROSTOR, HIST UST, EPA WATCH LIST,...	Higher	1342, 0.254, NNW
U177	BEAR EQUIPMENT RENTA	7831 ALONDRA BLVD E	LUST, SWEEPS UST, Cortese, HIST CORTESE, LOS...	Higher	1359, 0.257, ENE
178	SAV-ON PLATING INC.	15523 ILLINOIS AVE	ENVIROSTOR, HIST UST, ENF	Higher	1431, 0.271, North
AA179	PETRO MORE INC	16613 MINNESOTA AVE	LUST, Cortese, CERS	Lower	1615, 0.306, South
AA180	AAD PARAMOUNT SITE	16613 MINNESOTA AVEN	SEMS, HIST UST, RCRA NonGen / NLR, HAZNET, HWTS	Lower	1615, 0.306, South
AA181	PETRO MORE INC	16613 MINNESOTA	HIST CORTESE	Lower	1615, 0.306, South
AB182	JIM KEMP	7303 MADISON ST	SEMS-ARCHIVE, RCRA-SQG, FINDS, ECHO	Higher	1688, 0.320, NW
AB183	CIRCUIT MANUFACTURIN	7303 MADISON ST	ENVIROSTOR, LOS ANGELES CO. HMS, LA Co. Site...	Higher	1688, 0.320, NW
AC184	COLLINS, CALDWELL &	16616 GARFIELD AVE	SEMS-ARCHIVE	Lower	1734, 0.328, SSW
AC185	COLLINS, CALDWELL, &	16616 GARFIELD AVENU	ENVIROSTOR, CHMIRS, EMI, HIST CORTESE, NPDES	Lower	1734, 0.328, SSW
AD186	MOBIL #18-MFO	15757 PARAMOUNT BLVD	LUST, Cortese, HIST CORTESE, CERS	Higher	1785, 0.338, ENE
AD187	EXXON/MOBIL #18-MFO	15757 PARAMOUNT BLVD	LUST, Cortese, CERS	Higher	1785, 0.338, ENE
AD188	MOBIL #11-MFO	15757 PARAMOUNT BLVD	LUST	Higher	1785, 0.338, ENE
189	S T & I INC	7517 JEFFERSON ST	RCRA-LQG, ENVIROSTOR, CHMIRS, TRIS, ICIS, FINDS,...	Higher	1840, 0.348, NNW
AD190	CARSON/NORWALK PIPEL	VARIOUS	ENVIROSTOR, VCP	Higher	1841, 0.349, ENE
AE191	PETROMAR PLAZA	7223 ALONDRA	HIST CORTESE	Higher	1874, 0.355, WNW
AE192	PETROMAR PLAZA	7223 ALONDRA BLVD E	LUST, Cortese, LOS ANGELES CO. HMS, CERS	Higher	1874, 0.355, WNW
AF193	ARCO #1762	15900 PARAMOUNT BLVD	LUST, HIST UST, CERS	Higher	1914, 0.363, East
AF194	ARCO #1762	15900 PARAMOUNT BLVD	LUST, Cortese	Higher	1914, 0.363, East
195	PARAMOUNT SITE DISCO	AREA BETWEEN 710 FWY	ENVIROSTOR	Higher	1977, 0.374, East

MAPPED SITES SUMMARY

Target Property Address:
15932 MINNESOTA AVENUE
PARAMOUNT, CA 90723

Click on Map ID to see full detail.

MAP ID	SITE NAME	ADDRESS	DATABASE ACRONYMS	RELATIVE ELEVATION	DIST (ft. & mi.) DIRECTION
AG196	R & O MCINTYRE	15342 ILLINOIS AVE	ENVIROSTOR, EMI	Higher	1987, 0.376, North
AG197	WALKERS AIR BRAKE EX	15342 ILLINOIS AVE	SEMS-ARCHIVE, RCRA-SQG	Higher	1987, 0.376, North
198	AEROSPACE ALUMINUM H	15535 TEXACO AVE	RCRA-SQG, CPS-SLIC, UST, SWEEPS UST, FINDS, ECHO,...	Higher	2095, 0.397, NW
AH199	APEX WASTE SYSTEMS,		LOS ANGELES CO LF METHANE	Higher	2218, 0.420, SSE
AH200	HANES CONSTRUCTION C	2400 070TH ST E	LUST, Cortese, CERS	Higher	2266, 0.429, SSE
AH201	HANE CONSTRUCTION CO	2400 E 70TH ST	SWF/LF, HIST UST, HIST CORTESE	Higher	2291, 0.434, SSE
AI202	VILLAGE PARK	15150 ILLINOIS AVENU	ENVIROSTOR, VCP	Higher	2494, 0.472, North
203	TCW REALTY	7112 E. ALONDRA BLVD	CPS-SLIC, CERS	Higher	2530, 0.479, West
204	ROBERT ZAMBONI	8041 JACKSON ST	LUST, CERS HAZ WASTE, SWEEPS UST, Cortese, HIST...	Higher	2539, 0.481, ESE
AJ205	BANDAG	2500 THOMPSON ST	RCRA-SQG, LUST, UST, AST, SWEEPS UST, HIST UST, CA...	Higher	2625, 0.497, SSE
AJ206	MASTER PROCESSING CO	2500 THOMPSON ST	LUST, Cortese	Higher	2625, 0.497, SSE
AI207	LEAVITT'S METAL FINI	15131 ILLINOIS	RCRA-SQG, ENVIROSTOR, EMI, LOS ANGELES CO. HMS,...	Higher	2639, 0.500, North
AI208	AA-1 SANDBLASTING	15125 ILLINOIS AVE	ENVIROSTOR, LOS ANGELES CO. HMS, HWTS	Higher	2686, 0.509, North
209	CARLTON FORGE WORKS	7743 ADAMS ST	ENVIROSTOR, VCP, EMI, NPDES	Higher	2740, 0.519, NNE
210	ALPHA WATER SYSTEMS	7200 CORAL LN	ENVIROSTOR, VCP, DEED, LOS ANGELES CO. HMS, CERS,...	Higher	2808, 0.532, NW
211	H&H PLASTICS CO	7701 SOMERSET BLVD	ENVIROSTOR, LOS ANGELES CO. HMS, LA Co. Site...	Higher	3044, 0.577, North
AK212	CERRO METAL PRODUCTS	14900 GARFIELD AVE	RCRA-SQG, ENVIROSTOR, LUST, CPS-SLIC, AST, CERS...	Higher	4423, 0.838, North
AK213	ARCO METALS	14900 SOUTH GARFIELD	CA BOND EXP. PLAN	Higher	4423, 0.838, North
214	MANUEL DOMINGUEZ HS/	15301 SAN JOSE AVE/6	ENVIROSTOR, SCH	Higher	4554, 0.863, WNW
215	PROGRESS SCHOOL SITE	15600 DOWNEY AVENUE	ENVIROSTOR, SCH, CERS	Higher	4608, 0.873, ENE
216	QLX PHOTOPROCESSING	3400 E. 70TH STREET	ENVIROSTOR, HIST UST	Lower	4666, 0.884, ESE
217	GAF CORPORATION - LO	2340 ARTESIA STREET	HWP, CERS	Lower	4795, 0.908, South
AL218	EDGINGTON OIL COMPAN	2400 E. ARTESIA BOUL	RCRA-SQG, ENVIROSTOR, LUST, CPS-SLIC, UST, CHMIRS,...	Lower	4854, 0.919, SSE
AM219	LAKWOOD PIPE	14500 GARFIELD AVENU	RESPONSE, ENVIROSTOR, CERS	Higher	4898, 0.928, North
AM220	LAKWOOD PIPE	14500 GARFIELD AVENU	HIST Cal-Sites	Higher	4898, 0.928, North
AL221	EDGINGTON OIL COMPAN	2400 E ARTESIA BLVD	CPS-SLIC, SWEEPS UST, HIST UST, CA FID UST,...	Lower	4931, 0.934, SSE
222	ARCO STATION #5213	16804 DOWNEY AVENUE	Notify 65	Lower	5013, 0.949, ESE
223	LUBECO INC	6859 DOWNEY AVE	RCRA-LQG, ENVIROSTOR, CERS HAZ WASTE, FINDS, ECHO,...	Lower	5096, 0.965, SE
224	WEINER METALS INC	14350 S GARFIELD	RCRA-SQG, HIST UST, HAZNET, Notify 65, HWTS	Higher	5181, 0.981, North

EXECUTIVE SUMMARY

TARGET PROPERTY SEARCH RESULTS

The target property was not listed in any of the databases searched by EDR.

DATABASES WITH NO MAPPED SITES

No mapped sites were found in EDR's search of available ("reasonably ascertainable ") government records either on the target property or within the search radius around the target property for the following databases:

STANDARD ENVIRONMENTAL RECORDS

Lists of Federal NPL (Superfund) sites

NPL..... National Priority List
Proposed NPL..... Proposed National Priority List Sites
NPL LIENS..... Federal Superfund Liens

Lists of Federal Delisted NPL sites

Delisted NPL..... National Priority List Deletions

Lists of Federal sites subject to CERCLA removals and CERCLA orders

FEDERAL FACILITY..... Federal Facility Site Information listing

Lists of Federal RCRA facilities undergoing Corrective Action

CORRACTS..... Corrective Action Report

Lists of Federal RCRA TSD facilities

RCRA-TSDF..... RCRA - Treatment, Storage and Disposal

Federal institutional controls / engineering controls registries

LUCIS..... Land Use Control Information System
US ENG CONTROLS..... Engineering Controls Sites List
US INST CONTROLS..... Institutional Controls Sites List

Federal ERNS list

ERNS..... Emergency Response Notification System

Lists of state and tribal leaking storage tanks

INDIAN LUST..... Leaking Underground Storage Tanks on Indian Land

Lists of state and tribal registered storage tanks

FEMA UST..... Underground Storage Tank Listing

EXECUTIVE SUMMARY

INDIAN UST..... Underground Storage Tanks on Indian Land

Lists of state and tribal voluntary cleanup sites

INDIAN VCP..... Voluntary Cleanup Priority Listing

Lists of state and tribal brownfield sites

BROWNFIELDS..... Considered Brownfields Sites Listing

ADDITIONAL ENVIRONMENTAL RECORDS

Local Brownfield lists

US BROWNFIELDS..... A Listing of Brownfields Sites

Local Lists of Landfill / Solid Waste Disposal Sites

WMUDS/SWAT..... Waste Management Unit Database

SWRCY..... Recycler Database

HAULERS..... Registered Waste Tire Haulers Listing

INDIAN ODI..... Report on the Status of Open Dumps on Indian Lands

ODI..... Open Dump Inventory

DEBRIS REGION 9..... Torres Martinez Reservation Illegal Dump Site Locations

IHS OPEN DUMPS..... Open Dumps on Indian Land

Local Lists of Hazardous waste / Contaminated Sites

US HIST CDL..... Delisted National Clandestine Laboratory Register

AOCONCERN..... Key Areas of Concerns in Los Angeles County

CDL..... Clandestine Drug Labs

Toxic Pits..... Toxic Pits Cleanup Act Sites

US CDL..... National Clandestine Laboratory Register

PFAS..... PFAS Contamination Site Location Listing

AQUEOUS FOAM..... Former Fire Training Facility Assessments Listing

Local Lists of Registered Storage Tanks

CA FID UST..... Facility Inventory Database

Local Land Records

LIENS..... Environmental Liens Listing

LIENS 2..... CERCLA Lien Information

DEED..... Deed Restriction Listing

Records of Emergency Release Reports

HMIRS..... Hazardous Materials Information Reporting System

CHMIRS..... California Hazardous Material Incident Report System

LDS..... Land Disposal Sites Listing

MCS..... Military Cleanup Sites Listing

SPILLS 90..... SPILLS 90 data from FirstSearch

Other Ascertainable Records

FUDS..... Formerly Used Defense Sites

EXECUTIVE SUMMARY

DOD.....	Department of Defense Sites
SCRD DRYCLEANERS.....	State Coalition for Remediation of Drycleaners Listing
US FIN ASSUR.....	Financial Assurance Information
EPA WATCH LIST.....	EPA WATCH LIST
2020 COR ACTION.....	2020 Corrective Action Program List
TSCA.....	Toxic Substances Control Act
TRIS.....	Toxic Chemical Release Inventory System
SSTS.....	Section 7 Tracking Systems
ROD.....	Records Of Decision
RMP.....	Risk Management Plans
RAATS.....	RCRA Administrative Action Tracking System
PRP.....	Potentially Responsible Parties
PADS.....	PCB Activity Database System
ICIS.....	Integrated Compliance Information System
FTTS.....	FIFRA/ TSCA Tracking System - FIFRA (Federal Insecticide, Fungicide, & Rodenticide Act)/TSCA (Toxic Substances Control Act)
MLTS.....	Material Licensing Tracking System
COAL ASH DOE.....	Steam-Electric Plant Operation Data
COAL ASH EPA.....	Coal Combustion Residues Surface Impoundments List
PCB TRANSFORMER.....	PCB Transformer Registration Database
RADINFO.....	Radiation Information Database
HIST FTTS.....	FIFRA/TSCA Tracking System Administrative Case Listing
DOT OPS.....	Incident and Accident Data
CONSENT.....	Superfund (CERCLA) Consent Decrees
INDIAN RESERV.....	Indian Reservations
FUSRAP.....	Formerly Utilized Sites Remedial Action Program
UMTRA.....	Uranium Mill Tailings Sites
LEAD SMELTERS.....	Lead Smelter Sites
US AIRS.....	Aerometric Information Retrieval System Facility Subsystem
US MINES.....	Mines Master Index File
ABANDONED MINES.....	Abandoned Mines
DOCKET HWC.....	Hazardous Waste Compliance Docket Listing
UXO.....	Unexploded Ordnance Sites
FUELS PROGRAM.....	EPA Fuels Program Registered Listing
CUPA Listings.....	CUPA Resources List
DRYCLEANERS.....	Cleaner Facilities
EML.....	Emissions Inventory Data
ENF.....	Enforcement Action Listing
Financial Assurance.....	Financial Assurance Information Listing
ICE.....	ICE
HWT.....	Registered Hazardous Waste Transporter Database
MINES.....	Mines Site Location Listing
MWMP.....	Medical Waste Management Program Listing
NPDES.....	NPDES Permits Listing
PEST LIC.....	Pesticide Regulation Licenses Listing
PROC.....	Certified Processors Database
LA Co. Site Mitigation.....	Site Mitigation List
UIC.....	UIC Listing
UIC GEO.....	UIC GEO (GEOTRACKER)
WASTEWATER PITS.....	Oil Wastewater Pits Listing
WDS.....	Waste Discharge System
WIP.....	Well Investigation Program Case List
MILITARY PRIV SITES.....	MILITARY PRIV SITES (GEOTRACKER)
PROJECT.....	PROJECT (GEOTRACKER)
WDR.....	Waste Discharge Requirements Listing

EXECUTIVE SUMMARY

CIWQS.....	California Integrated Water Quality System
CERS.....	CERS
NON-CASE INFO.....	NON-CASE INFO (GEOTRACKER)
OTHER OIL GAS.....	OTHER OIL & GAS (GEOTRACKER)
PROD WATER PONDS.....	PROD WATER PONDS (GEOTRACKER)
SAMPLING POINT.....	SAMPLING POINT (GEOTRACKER)
WELL STIM PROJ.....	Well Stimulation Project (GEOTRACKER)
MINES MRDS.....	Mineral Resources Data System
HWTS.....	Hazardous Waste Tracking System

EDR HIGH RISK HISTORICAL RECORDS

EDR Exclusive Records

EDR MGP.....	EDR Proprietary Manufactured Gas Plants
EDR Hist Cleaner.....	EDR Exclusive Historical Cleaners

EDR RECOVERED GOVERNMENT ARCHIVES

Exclusive Recovered Govt. Archives

RGA LF.....	Recovered Government Archive Solid Waste Facilities List
RGA LUST.....	Recovered Government Archive Leaking Underground Storage Tank

SURROUNDING SITES: SEARCH RESULTS

Surrounding sites were identified in the following databases.

Elevations have been determined from the USGS Digital Elevation Model and should be evaluated on a relative (not an absolute) basis. Relative elevation information between sites of close proximity should be field verified. Sites with an elevation equal to or higher than the target property have been differentiated below from sites with an elevation lower than the target property.

Page numbers and map identification numbers refer to the EDR Radius Map report where detailed data on individual sites can be reviewed.

Sites listed in ***bold italics*** are in multiple databases.

Unmappable (orphan) sites are not considered in the foregoing analysis.

STANDARD ENVIRONMENTAL RECORDS

Lists of Federal sites subject to CERCLA removals and CERCLA orders

SEMS: SEMS (Superfund Enterprise Management System) tracks hazardous waste sites, potentially hazardous waste sites, and remedial activities performed in support of EPA's Superfund Program across the United States. The list was formerly known as CERCLIS, renamed to SEMS by the EPA in 2015. The list contains data on potentially hazardous waste sites that have been reported to the USEPA by states, municipalities, private companies and private persons, pursuant to Section 103 of the Comprehensive Environmental Response, Compensation, and Liability Act (CERCLA). This dataset also contains sites which are either proposed to or on the National Priorities List (NPL) and the sites which are in the screening and assessment phase for possible inclusion on the NPL.

A review of the SEMS list, as provided by EDR, and dated 10/20/2021 has revealed that there is 1 SEMS

EXECUTIVE SUMMARY

site within approximately 0.5 miles of the target property.

<u>Lower Elevation</u>	<u>Address</u>	<u>Direction / Distance</u>	<u>Map ID</u>	<u>Page</u>
AAD PARAMOUNT SITE Site ID: 0905687 EPA Id: CAR000036921	16613 MINNESOTA AVEN	S 1/4 - 1/2 (0.306 mi.)	AA180	1146

Lists of Federal CERCLA sites with NFRAP

SEMS-ARCHIVE: SEMS-ARCHIVE (Superfund Enterprise Management System Archive) tracks sites that have no further interest under the Federal Superfund Program based on available information. The list was formerly known as the CERCLIS-NFRAP, renamed to SEMS ARCHIVE by the EPA in 2015. EPA may perform a minimal level of assessment work at a site while it is archived if site conditions change and/or new information becomes available. Archived sites have been removed and archived from the inventory of SEMS sites. Archived status indicates that, to the best of EPA's knowledge, assessment at a site has been completed and that EPA has determined no further steps will be taken to list the site on the National Priorities List (NPL), unless information indicates this decision was not appropriate or other considerations require a recommendation for listing at a later time. The decision does not necessarily mean that there is no hazard associated with a given site; it only means that, based upon available information, the location is not judged to be potential NPL site.

A review of the SEMS-ARCHIVE list, as provided by EDR, and dated 10/20/2021 has revealed that there are 10 SEMS-ARCHIVE sites within approximately 0.5 miles of the target property.

<u>Equal/Higher Elevation</u>	<u>Address</u>	<u>Direction / Distance</u>	<u>Map ID</u>	<u>Page</u>
GLOBE FABRICATORS IN Site ID: 0902205 EPA Id: CAD980889067	7744 MADISON ST	NE 1/8 - 1/4 (0.204 mi.)	P131	862
CYRON COATINGS CO IN Site ID: 0901562 EPA Id: CAD072291776	15713 VERMONT AVE	NE 1/8 - 1/4 (0.242 mi.)	Y165	1000
US LUBRICANTS Site ID: 0902331 EPA Id: CAD981413818	15534-15544 MINNESOT	N 1/4 - 1/2 (0.251 mi.)	V175	1067
JIM KEMP Site ID: 0901107 EPA Id: CAD008475493	7303 MADISON ST	NW 1/4 - 1/2 (0.320 mi.)	AB182	1163
WALKERS AIR BRAKE EX Site ID: 0901466 EPA Id: CAD059216150	15342 ILLINOIS AVE	N 1/4 - 1/2 (0.376 mi.)	AG197	1257

<u>Lower Elevation</u>	<u>Address</u>	<u>Direction / Distance</u>	<u>Map ID</u>	<u>Page</u>
FERRIER PLATING CO Site ID: 0901416 EPA Id: CAD051471944	16232 MINNESOTA	S 0 - 1/8 (0.095 mi.)	D37	235
ROTO FINISHING SYS I Site ID: 0901218 EPA Id: CAD009525460	7530 E JACKSON ST	SSW 1/8 - 1/4 (0.166 mi.)	I104	698
EVR-GARD COATINGS CO	16400 S GARFIELD AVE	SSW 1/8 - 1/4 (0.209 mi.)	R136	879

EXECUTIVE SUMMARY

Site ID: 0901044
EPA Id: CAD008316382

DYER H E PLATING INC	16424 MINNESOTA AVE	S 1/8 - 1/4 (0.210 mi.)	O137	886
Site ID: 0901216				
EPA Id: CAD009520578				

COLLINS, CALDWELL &	16616 GARFIELD AVE	SSW 1/4 - 1/2 (0.328 mi.)	AC184	1170
Site ID: 0902336				
EPA Id: CAD981414402				

Lists of Federal RCRA generators

RCRA-LQG: RCRAInfo is EPA's comprehensive information system, providing access to data supporting the Resource Conservation and Recovery Act (RCRA) of 1976 and the Hazardous and Solid Waste Amendments (HSWA) of 1984. The database includes selective information on sites which generate, transport, store, treat and/or dispose of hazardous waste as defined by the Resource Conservation and Recovery Act (RCRA). Large quantity generators (LQGs) generate over 1,000 kilograms (kg) of hazardous waste, or over 1 kg of acutely hazardous waste per month.

A review of the RCRA-LQG list, as provided by EDR, and dated 09/13/2021 has revealed that there are 3 RCRA-LQG sites within approximately 0.25 miles of the target property.

<u>Equal/Higher Elevation</u>	<u>Address</u>	<u>Direction / Distance</u>	<u>Map ID</u>	<u>Page</u>
M.B. HERZOG ELECTRIC EPA ID:: CAR000305219	15709 ILLINOIS AVE.	NNE 1/8 - 1/4 (0.161 mi.)	J95	528
AEROCRAFT HEAT TREAT EPA ID:: CAD009540824	15701 MINNESOTA AVEN	N 1/8 - 1/4 (0.164 mi.)	L99	538
PRESS FORGE COMPANY EPA ID:: CAD981583719	7700 JACKSON STREET	SSE 1/8 - 1/4 (0.181 mi.)	N116	743

RCRA-SQG: RCRAInfo is EPA's comprehensive information system, providing access to data supporting the Resource Conservation and Recovery Act (RCRA) of 1976 and the Hazardous and Solid Waste Amendments (HSWA) of 1984. The database includes selective information on sites which generate, transport, store, treat and/or dispose of hazardous waste as defined by the Resource Conservation and Recovery Act (RCRA). Small quantity generators (SQGs) generate between 100 kg and 1,000 kg of hazardous waste per month.

A review of the RCRA-SQG list, as provided by EDR, and dated 09/13/2021 has revealed that there are 23 RCRA-SQG sites within approximately 0.25 miles of the target property.

<u>Equal/Higher Elevation</u>	<u>Address</u>	<u>Direction / Distance</u>	<u>Map ID</u>	<u>Page</u>
BABB TOOL & MACHINE, EPA ID:: CAD981169071	15957 ILLINOIS AVE	SE 0 - 1/8 (0.026 mi.)	B11	34
CLASSIC AUTO PAINTIN EPA ID:: CAD056451982	7627 ALONDRA BLVD	NNE 0 - 1/8 (0.078 mi.)	C23	130
LOMBARDI FIAT INDEPE EPA ID:: CAD981688641	7607 ALONDRA BLVD	N 0 - 1/8 (0.081 mi.)	C28	179
SOUTH BAY OIL COMPAN EPA ID:: CAD982508772	7734 ALONDRA BLVD	E 1/8 - 1/4 (0.132 mi.)	H69	386
MID CITY DIESEL	15708 MINNESOTA	N 1/8 - 1/4 (0.166 mi.)	L105	699

EXECUTIVE SUMMARY

EPA ID:: CAD982050189				
AEROCRAFT HEAT TREAT EPA ID:: CAR000270777	15700 MINNESOTA AVEN	N 1/8 - 1/4 (0.179 mi.)	L114	740
GERBCO INC EPA ID:: CAD093351559	15735 S GARFIELD AVE	NW 1/8 - 1/4 (0.193 mi.)	T128	845
SPACE AGE, INC EPA ID:: CAD083005587	16421 S ILLINOIS AVE	S 1/8 - 1/4 (0.197 mi.)	O129	848
E SAKAL GLASSING EPA ID:: CAD981964547	15737 #14 GARFIELD	NW 1/8 - 1/4 (0.205 mi.)	T132	863
M & M CARRIAGE CO EPA ID:: CAD028886836	15746 S VERMONT ST	ENE 1/8 - 1/4 (0.211 mi.)	U139	897
M&M CARRIAGE CO EPA ID:: CAD982478349	15746 SOUTH VERMONT	ENE 1/8 - 1/4 (0.211 mi.)	U140	900
SOUTHERN CALIFORNIA EPA ID:: CAD983587601	15554 MINNESOTA AVE	N 1/8 - 1/4 (0.213 mi.)	V142	911
PACIFIC TRAILS COLLI EPA ID:: CAR000151134	15746 VERMONT AVE	ENE 1/8 - 1/4 (0.227 mi.)	U152	945
MUNOZ METAL POLISHIN EPA ID:: CAD981584162	7340 MADISON	NW 1/8 - 1/4 (0.230 mi.)	W155	964
JONES SCAFFOLD CO EPA ID:: CAD981679103	16439 ILLINOIS AVE	S 1/8 - 1/4 (0.235 mi.)	X161	988
CYRON COATINGS CO IN EPA ID:: CAD072291776	15713 VERMONT AVE	NE 1/8 - 1/4 (0.242 mi.)	Y165	1000
Lower Elevation	Address	Direction / Distance	Map ID	Page
A 1 PLANK AND SCAFFO EPA ID:: CAR000054437	7520 MONROE ST	SW 0 - 1/8 (0.080 mi.)	E24	133
FERRIER PLATING CO EPA ID:: CAD051471944	16232 MINNESOTA	S 0 - 1/8 (0.095 mi.)	D37	235
JIM BEAM TRUCK & AUT EPA ID:: CAD981441686	16237 MINNESOTA	SSW 0 - 1/8 (0.106 mi.)	D45	271
POTTERS MACHINE SHOP EPA ID:: CAD981583552	7529 JACKSON ST	SSW 1/8 - 1/4 (0.156 mi.)	I86	456
EVR GARD COATINGS CO EPA ID:: CAR000182014	7530 JACKSON ST	SSW 1/8 - 1/4 (0.192 mi.)	R121	815
RILEY AND EVA DOUGLA EPA ID:: CAP000044826	16400 GARFIELD AVE N	SSW 1/8 - 1/4 (0.209 mi.)	R134	872
DYER H E PLATING INC EPA ID:: CAD009520578	16424 MINNESOTA AVE	S 1/8 - 1/4 (0.210 mi.)	O137	886

RCRA-VSQG: RCRAInfo is EPA's comprehensive information system, providing access to data supporting the Resource Conservation and Recovery Act (RCRA) of 1976 and the Hazardous and Solid Waste Amendments (HSWA) of 1984. The database includes selective information on sites which generate, transport, store, treat and/or dispose of hazardous waste as defined by the Resource Conservation and Recovery Act (RCRA). Very small quantity generators (VSQGs) generate less than 100 kg of hazardous waste, or less than 1 kg of acutely hazardous waste per month.

A review of the RCRA-VSQG list, as provided by EDR, and dated 09/13/2021 has revealed that there are

EXECUTIVE SUMMARY

2 RCRA-VSQQ sites within approximately 0.25 miles of the target property.

<u>Equal/Higher Elevation</u>	<u>Address</u>	<u>Direction / Distance</u>	<u>Map ID</u>	<u>Page</u>
EQUILON ENTERPRISES EPA ID:: CAD981404700	7512 E ALONDRA	NW 0 - 1/8 (0.081 mi.)	F31	194
<u>Lower Elevation</u>	<u>Address</u>	<u>Direction / Distance</u>	<u>Map ID</u>	<u>Page</u>
EVR-GARD COATINGS CO EPA ID:: CAD008316382	16400 S GARFIELD AVE	SSW 1/8 - 1/4 (0.209 mi.)	R136	879

Lists of state- and tribal (Superfund) equivalent sites

RESPONSE: Identifies confirmed release sites where DTSC is involved in remediation, either in a lead or oversight capacity. These confirmed release sites are generally high-priority and high potential risk.

A review of the RESPONSE list, as provided by EDR, has revealed that there are 2 RESPONSE sites within approximately 1 mile of the target property.

<u>Equal/Higher Elevation</u>	<u>Address</u>	<u>Direction / Distance</u>	<u>Map ID</u>	<u>Page</u>
LAKESWOOD PIPE Database: RESPONSE, Date of Government Version: 10/25/2021 Facility Id: 19330379 Status: Certified	14500 GARFIELD AVENU	N 1/2 - 1 (0.928 mi.)	AM219	1493
<u>Lower Elevation</u>	<u>Address</u>	<u>Direction / Distance</u>	<u>Map ID</u>	<u>Page</u>
DYER H E INC Database: RESPONSE, Date of Government Version: 10/25/2021 Facility Id: 19340273 Status: Certified	16424 MINNESOTA	S 1/8 - 1/4 (0.210 mi.)	O138	889

Lists of state- and tribal hazardous waste facilities

ENVIROSTOR: The Department of Toxic Substances Control's (DTSC's) Site Mitigation and Brownfields Reuse Program's (SMBRP's) EnviroStor database identifies sites that have known contamination or sites for which there may be reasons to investigate further. The database includes the following site types: Federal Superfund sites (National Priorities List (NPL)); State Response, including Military Facilities and State Superfund; Voluntary Cleanup; and School sites. EnviroStor provides similar information to the information that was available in CalSites, and provides additional site information, including, but not limited to, identification of formerly-contaminated properties that have been released for reuse, properties where environmental deed restrictions have been recorded to prevent inappropriate land uses, and risk characterization information that is used to assess potential impacts to public health and the environment at contaminated sites.

A review of the ENVIROSTOR list, as provided by EDR, and dated 10/25/2021 has revealed that there are 27 ENVIROSTOR sites within approximately 1 mile of the target property.

<u>Equal/Higher Elevation</u>	<u>Address</u>	<u>Direction / Distance</u>	<u>Map ID</u>	<u>Page</u>
CYRON COATINGS COMPA	15713 VERMONT AVENUE	NE 1/8 - 1/4 (0.242 mi.)	Y164	997

EXECUTIVE SUMMARY

Facility Id: 19280513 Status: No Further Action				
ANAPLEX CORP Facility Id: 71002326 Status: Refer: Other Agency	15547 GARFIELD AVENU	NNW 1/4 - 1/2 (0.254 mi.)	W176	1068
SAV-ON PLATING INC. Facility Id: 71003195 Status: Refer: Other Agency	15523 ILLINOIS AVE	N 1/4 - 1/2 (0.271 mi.)	178	1139
CIRCUIT MANUFACTURIN Facility Id: 71002230 Status: Refer: Other Agency	7303 MADISON ST	NW 1/4 - 1/2 (0.320 mi.)	AB183	1168
S T & I INC Facility Id: 71002589 Status: Refer: Other Agency	7517 JEFFERSON ST	NNW 1/4 - 1/2 (0.348 mi.)	189	1195
CARSON/NORWALK PIPEL Facility Id: 19460002 Status: No Further Action	VARIOUS	ENE 1/4 - 1/2 (0.349 mi.)	AD190	1235
PARAMOUNT SITE DISCO Facility Id: 60002221 Status: Active	AREA BETWEEN 710 FWY	E 1/4 - 1/2 (0.374 mi.)	195	1253
R & O MCINTYRE Facility Id: 19280891 Status: Refer: Other Agency	15342 ILLINOIS AVE	N 1/4 - 1/2 (0.376 mi.)	AG196	1255
VILLAGE PARK Facility Id: 60002471 Status: No Further Action	15150 ILLINOIS AVENU	N 1/4 - 1/2 (0.472 mi.)	AI202	1272
LEAVITT'S METAL FINI Facility Id: 71003004 Status: Refer: Other Agency	15131 ILLINOIS	N 1/4 - 1/2 (0.500 mi.)	AI207	1312
AA-1 SANDBLASTING Facility Id: 71003012 Status: Refer: Other Agency	15125 ILLINOIS AVE	N 1/2 - 1 (0.509 mi.)	AI208	1323
CARLTON FORGE WORKS Facility Id: 60002002 Status: Active	7743 ADAMS ST	NNE 1/2 - 1 (0.519 mi.)	209	1326
ALPHA WATER SYSTEMS Facility Id: 19280508 Facility Id: 60000384 Status: Refer: Other Agency Status: Active	7200 CORAL LN	NW 1/2 - 1 (0.532 mi.)	210	1340
H&H PLASTICS CO Facility Id: 19360005 Status: Refer: Other Agency	7701 SOMERSET BLVD	N 1/2 - 1 (0.577 mi.)	211	1351
CERRO METAL PRODUCTS Facility Id: 71002241 Facility Id: 19330226 Status: Refer: Other Agency Status: Refer: RCRA	14900 GARFIELD AVE	N 1/2 - 1 (0.838 mi.)	AK212	1354
MANUEL DOMINGUEZ HS/	15301 SAN JOSE AVE/6	WNW 1/2 - 1 (0.863 mi.)	214	1391

EXECUTIVE SUMMARY

Facility Id: 19010009
Status: Inactive - Needs Evaluation

PROGRESS SCHOOL SITE Facility Id: 19880051 Status: No Action Required	15600 DOWNEY AVENUE	ENE 1/2 - 1 (0.873 mi.)	215	1396
LAKESWOOD PIPE Facility Id: 19330379 Status: Certified	14500 GARFIELD AVENUE	N 1/2 - 1 (0.928 mi.)	AM219	1493

<u>Lower Elevation</u>	<u>Address</u>	<u>Direction / Distance</u>	<u>Map ID</u>	<u>Page</u>
H S FERRIER PLATING Facility Id: 19340519 Status: No Further Action	16232 MINNESOTA	S 0 - 1/8 (0.095 mi.)	D38	239
EXCELL TOOL & DIE, I Facility Id: 19350249 Status: No Further Action	7530 EAST JACKSON ST	SSW 1/8 - 1/4 (0.192 mi.)	R120	814
EVR-GARD COATINGS CO Facility Id: 19280388 Facility Id: 70000129 Status: Refer: Other Agency Status: Refer: 1248 Local Agency	16400 SOUTH GARFIELD	SSW 1/8 - 1/4 (0.209 mi.)	R133	866
DYER H E INC Facility Id: 19340273 Status: Certified	16424 MINNESOTA	S 1/8 - 1/4 (0.210 mi.)	O138	889
SCHOOL WEST OF GAINE Facility Id: 19020003 Status: Inactive - Action Required	7340 EAST JACKSON ST	SW 1/8 - 1/4 (0.231 mi.)	S158	979
COLLINS, CALDWELL, & Facility Id: 19280173 Status: No Further Action	16616 GARFIELD AVENUE	SSW 1/4 - 1/2 (0.328 mi.)	AC185	1171
QLX PHOTOPROCESSING Facility Id: 71002905 Status: Refer: Other Agency	3400 E. 70TH STREET	ESE 1/2 - 1 (0.884 mi.)	216	1399
EDGINGTON OIL COMPAN Facility Id: 19290007 Status: Refer: RWQCB	2400 E. ARTESIA BOUL	SSE 1/2 - 1 (0.919 mi.)	AL218	1403
LUBECO INC Facility Id: 71002919 Status: Refer: Other Agency	6859 DOWNEY AVE	SE 1/2 - 1 (0.965 mi.)	223	1525

Lists of state and tribal landfills and solid waste disposal facilities

SWF/LF: The Solid Waste Facilities/Landfill Sites records typically contain an inventory of solid waste disposal facilities or landfills in a particular state. The data come from the Integrated Waste Management Board's Solid Waste Information System (SWIS) database.

A review of the SWF/LF list, as provided by EDR, has revealed that there is 1 SWF/LF site within

EXECUTIVE SUMMARY

approximately 0.5 miles of the target property.

<u>Equal/Higher Elevation</u>	<u>Address</u>	<u>Direction / Distance</u>	<u>Map ID</u>	<u>Page</u>
HANE CONSTRUCTION CO	2400 E 70TH ST	SSE 1/4 - 1/2 (0.434 mi.)	AH201	1270
Database: LOS ANGELES CO. LF, Date of Government Version: 10/08/2021 Site ID: 468 Status: Closed				

Lists of state and tribal leaking storage tanks

LUST: Leaking Underground Storage Tank (LUST) Sites included in GeoTracker. GeoTracker is the Water Boards data management system for sites that impact, or have the potential to impact, water quality in California, with emphasis on groundwater.

A review of the LUST list, as provided by EDR, has revealed that there are 28 LUST sites within approximately 0.5 miles of the target property.

<u>Equal/Higher Elevation</u>	<u>Address</u>	<u>Direction / Distance</u>	<u>Map ID</u>	<u>Page</u>
PRESS FORGE COMPANY	16200 ILLINOIS AVE	ESE 0 - 1/8 (0.050 mi.)	B12	41
Database: LUST, Date of Government Version: 09/07/2021 Status: Completed - Case Closed Global Id: T10000000267				
DONAL F ORTMAN INC	16213 ILLINOIS AVE	SSE 0 - 1/8 (0.063 mi.)	B19	123
Database: LUST REG 4, Date of Government Version: 09/07/2004 Database: LUST, Date of Government Version: 09/07/2021 Global ID: T0603705004 Status: Completed - Case Closed Facility Id: R-11029 Status: Case Closed Global Id: T0603705004				
PETRO BRAS (FORMER T	7515 ALONDRA BLVD E	NW 0 - 1/8 (0.106 mi.)	F48	318
Database: LUST REG 4, Date of Government Version: 09/07/2004 Database: LUST, Date of Government Version: 09/07/2021 Global ID: T0603703087 Status: Open - Site Assessment Facility Id: I-05588 Status: Pollution Characterization Global Id: T0603703087				
SHELL SERVICE STATIO	7512 ALONDRA BLVD E	WNW 0 - 1/8 (0.113 mi.)	F57	335
Database: LUST, Date of Government Version: 09/07/2021 Status: Open - Remediation Global Id: T0603751170				
SHELL SERVICE STATIO	7512 ALONDRA	WNW 0 - 1/8 (0.113 mi.)	F61	355
Database: LUST REG 4, Date of Government Version: 09/07/2004 Global ID: T0603751170 Facility Id: R-26318 Status: Pollution Characterization				
GUILLERMO VARGAS	15702 ILLINOIS AVE	NNE 1/8 - 1/4 (0.143 mi.)	J74	410
Database: LUST, Date of Government Version: 09/07/2021 Status: Completed - Case Closed				

EXECUTIVE SUMMARY

Global Id: T0603724119

AEROCRAFT HEAT TREAT Database: LUST REG 4, Date of Government Version: 09/07/2004 Database: LUST, Date of Government Version: 09/07/2021 Global ID: T0603703029 Status: Completed - Case Closed Facility Id: I-05085 Status: Case Closed Global Id: T0603703029	15701 MINNESOTA AVEN	N 1/8 - 1/4 (0.164 mi.)	L99	538
CHARLES HARDY INC. Database: LUST REG 4, Date of Government Version: 09/07/2004 Database: LUST, Date of Government Version: 09/07/2021 Global ID: T0603703986 Status: Completed - Case Closed Facility Id: I-12630 Status: Case Closed Global Id: T0603703986	7757 ALONDRA BLVD	NE 1/8 - 1/4 (0.177 mi.)	P109	718
E S DEVELOPMENT INC Database: LUST REG 4, Date of Government Version: 09/07/2004 Database: LUST, Date of Government Version: 09/07/2021 Global ID: T0603703315 Status: Completed - Case Closed Facility Id: I-07686 Status: Case Closed Global Id: T0603703315	15909 VERMONT AVE	E 1/8 - 1/4 (0.178 mi.)	H110	724
SPACE AGE, INC Database: LUST REG 4, Date of Government Version: 09/07/2004 Database: LUST, Date of Government Version: 09/07/2021 Global ID: T0603703828 Status: Completed - Case Closed Facility Id: I-11663 Status: Case Closed Global Id: T0603703828	16421 S ILLINOIS AVE	S 1/8 - 1/4 (0.197 mi.)	O129	848
CYRON COATINGS COMPA Database: LUST REG 4, Date of Government Version: 09/07/2004 Global ID: T0603701608 Facility Id: 907230025 Status: Pollution Characterization	15713 VERMONT AVE	NE 1/8 - 1/4 (0.242 mi.)	Y163	996
WESTERN CONSUMER INC Database: LUST REG 4, Date of Government Version: 09/07/2004 Database: LUST, Date of Government Version: 09/07/2021 Global ID: T0603704743 Status: Completed - Case Closed Facility Id: R-06716 Status: Leak being confirmed Global Id: T0603704743	7768 JACKSON ST	SE 1/8 - 1/4 (0.243 mi.)	Q166	1011
BEAR EQUIPMENT RENTA Database: LUST REG 4, Date of Government Version: 09/07/2004 Database: LUST, Date of Government Version: 09/07/2021 Global ID: T0603703759 Status: Completed - Case Closed Facility Id: I-11190 Status: Case Closed	7831 ALONDRA BLVD E	ENE 1/4 - 1/2 (0.257 mi.)	U177	1134

EXECUTIVE SUMMARY

Global Id: T0603703759				
MOBIL #18-MFO	15757 PARAMOUNT BLVD	ENE 1/4 - 1/2 (0.338 mi.)	AD186	1182
Database: LUST, Date of Government Version: 09/07/2021				
Status: Completed - Case Closed				
Global Id: T0603703244				
EXXON/MOBIL #18-MFO	15757 PARAMOUNT BLVD	ENE 1/4 - 1/2 (0.338 mi.)	AD187	1185
Database: LUST REG 4, Date of Government Version: 09/07/2004				
Database: LUST, Date of Government Version: 09/07/2021				
Global ID: T0603719611				
Status: Completed - Case Closed				
Facility Id: I-06633A				
Status: Pollution Characterization				
Global Id: T0603719611				
MOBIL #11-MFO	15757 PARAMOUNT BLVD	ENE 1/4 - 1/2 (0.338 mi.)	AD188	1194
Database: LUST REG 4, Date of Government Version: 09/07/2004				
Global ID: T0603703244				
Facility Id: I-06633				
Status: Case Closed				
PETROMAR PLAZA	7223 ALONDRA BLVD E	WNW 1/4 - 1/2 (0.355 mi.)	AE192	1239
Database: LUST REG 4, Date of Government Version: 09/07/2004				
Database: LUST, Date of Government Version: 09/07/2021				
Global ID: T0603704567				
Status: Completed - Case Closed				
Facility Id: R-01630				
Status: Pollution Characterization				
Global Id: T0603704567				
ARCO #1762	15900 PARAMOUNT BLVD	E 1/4 - 1/2 (0.363 mi.)	AF193	1245
Database: LUST, Date of Government Version: 09/07/2021				
Status: Completed - Case Closed				
Global Id: T0603720952				
ARCO #1762	15900 PARAMOUNT BLVD	E 1/4 - 1/2 (0.363 mi.)	AF194	1252
Database: LUST REG 4, Date of Government Version: 09/07/2004				
Global ID: T0603720952				
Facility Id: R-05403				
Status: Leak being confirmed				
HANES CONSTRUCTION C	2400 070TH ST E	SSE 1/4 - 1/2 (0.429 mi.)	AH200	1267
Database: LUST REG 4, Date of Government Version: 09/07/2004				
Database: LUST, Date of Government Version: 09/07/2021				
Global ID: T0603701772				
Status: Completed - Case Closed				
Facility Id: 908050189				
Status: Case Closed				
Global Id: T0603701772				
ROBERT ZAMBONI	8041 JACKSON ST	ESE 1/4 - 1/2 (0.481 mi.)	204	1275
Database: LUST REG 4, Date of Government Version: 09/07/2004				
Database: LUST, Date of Government Version: 09/07/2021				
Global ID: T0603704299				
Status: Completed - Case Closed				
Facility Id: I-15352				
Status: Case Closed				
Global Id: T0603704299				
BANDAG	2500 THOMPSON ST	SSE 1/4 - 1/2 (0.497 mi.)	AJ205	1290
Database: LUST, Date of Government Version: 09/07/2021				

EXECUTIVE SUMMARY

Status: Completed - Case Closed
Global Id: T0603701792

MASTER PROCESSING CO	2500 THOMPSON ST	SSE 1/4 - 1/2 (0.497 mi.)	AJ206	1310
Database: LUST REG 4, Date of Government Version: 09/07/2004				
Global ID: T0603701792				
Facility Id: 908050434				
Status: Case Closed				

<u>Lower Elevation</u>	<u>Address</u>	<u>Direction / Distance</u>	<u>Map ID</u>	<u>Page</u>
------------------------	----------------	-----------------------------	---------------	-------------

B & L HYDRAULIC HOIS	16233 MINNESOTA AVE	SSW 0 - 1/8 (0.097 mi.)	D44	268
---------------------------------	----------------------------	--------------------------------	------------	------------

Database: LUST REG 4, Date of Government Version: 09/07/2004
Database: LUST, Date of Government Version: 09/07/2021
Global ID: T0603703340
Status: Completed - Case Closed
Facility Id: I-09081
Status: Case Closed
Global Id: T0603703340

THRIFTY #0148	16317 GARFIELD AVE S	SW 1/8 - 1/4 (0.193 mi.)	S125	829
----------------------	-----------------------------	---------------------------------	-------------	------------

Database: LUST REG 4, Date of Government Version: 09/07/2004
Database: LUST, Date of Government Version: 09/07/2021
Global ID: T0603702969
Status: Completed - Case Closed
Facility Id: I-04200
Status: Case Closed
Global Id: T0603702969

EVR-GARD COATINGS CO	16400 SOUTH GARFIELD	SSW 1/8 - 1/4 (0.209 mi.)	R133	866
-----------------------------	-----------------------------	----------------------------------	-------------	------------

Database: LUST, Date of Government Version: 09/07/2021
Status: Completed - Case Closed
Global Id: T0603704543

EVER GUARD COATINGS	16400 GARFIELD AVE	SSW 1/8 - 1/4 (0.209 mi.)	R135	875
----------------------------	---------------------------	----------------------------------	-------------	------------

Database: LUST REG 4, Date of Government Version: 09/07/2004
Global ID: T0603704543
Facility Id: R-00821
Status: Leak being confirmed

PETRO MORE INC	16613 MINNESOTA AVE	S 1/4 - 1/2 (0.306 mi.)	AA179	1143
-----------------------	----------------------------	--------------------------------	--------------	-------------

Database: LUST REG 4, Date of Government Version: 09/07/2004
Database: LUST, Date of Government Version: 09/07/2021
Global ID: T0603703011
Status: Completed - Case Closed
Facility Id: I-04963
Status: Case Closed
Global Id: T0603703011

CPS-SLIC: Cleanup Program Sites (CPS; also known as Site Cleanups [SC] and formerly known as Spills, Leaks, Investigations, and Cleanups [SLIC] sites) included in GeoTracker. GeoTracker is the Water Boards data management system for sites that impact, or have the potential to impact, water quality in California, with emphasis on groundwater.

A review of the CPS-SLIC list, as provided by EDR, has revealed that there are 4 CPS-SLIC sites within approximately 0.5 miles of the target property.

EXECUTIVE SUMMARY

<u>Equal/Higher Elevation</u>	<u>Address</u>	<u>Direction / Distance</u>	<u>Map ID</u>	<u>Page</u>
CYRON COATINGS COMPA Database: CPS-SLIC, Date of Government Version: 09/07/2021 Global Id: SLT4L9481897 Facility Status: Open - Inactive	15713 VERMONT AVENUE	NE 1/8 - 1/4 (0.242 mi.)	Y164	997
CYRON COATINGS CO IN Database: SLIC REG 4, Date of Government Version: 11/17/2004 Facility Status: Remediation	15713 VERMONT AVE	NE 1/8 - 1/4 (0.242 mi.)	Y165	1000
AEROSPACE ALUMINUM H Database: SLIC REG 4, Date of Government Version: 11/17/2004 Database: CPS-SLIC, Date of Government Version: 09/07/2021 Global Id: SL184921475 Facility Status: Remediation Facility Status: Open - Eligible for Closure	15535 TEXACO AVE	NW 1/4 - 1/2 (0.397 mi.)	198	1261
TCW REALTY Database: CPS-SLIC, Date of Government Version: 09/07/2021 Global Id: SLT4302018 Facility Status: Completed - Case Closed	7112 E. ALONDRA BLVD	W 1/4 - 1/2 (0.479 mi.)	203	1274

Lists of state and tribal registered storage tanks

UST: The Underground Storage Tank database contains registered USTs. USTs are regulated under Subtitle I of the Resource Conservation and Recovery Act (RCRA). The data come from the State Water Resources Control Board's Hazardous Substance Storage Container Database.

A review of the UST list, as provided by EDR, has revealed that there are 6 UST sites within approximately 0.25 miles of the target property.

<u>Equal/Higher Elevation</u>	<u>Address</u>	<u>Direction / Distance</u>	<u>Map ID</u>	<u>Page</u>
JD FUEL, INC DBA, JD Database: UST, Date of Government Version: 09/07/2021 Facility Id: LACoFA0002487	7512 E ALONDRA BLVD	NW 0 - 1/8 (0.081 mi.)	F29	182
PETRO BRASS Database: UST, Date of Government Version: 09/07/2021 Facility Id: LACoFA0002447	7515 E ALONDRA BLVD	NW 0 - 1/8 (0.106 mi.)	F49	324
PACIFIC ATLAS DBA PA Database: UST, Date of Government Version: 09/07/2021 Facility Id: 26626	7515 ALONDRA BLVD	NW 0 - 1/8 (0.106 mi.)	F54	332
SHELL AUTO CENTER Database: UST, Date of Government Version: 09/07/2021 Facility Id: 26318	7512 ALONDRA BLVD	WNW 0 - 1/8 (0.113 mi.)	F60	355
PRESS FORGE COMPANY Database: UST, Date of Government Version: 09/07/2021 Facility Id: LACoFA0014690	7700 JACKSON ST	SSE 1/8 - 1/4 (0.181 mi.)	N115	743
CHARLES G HARDY INC Database: UST, Date of Government Version: 09/07/2021 Facility Id: 22025	15723 VERMONT AVE	NE 1/8 - 1/4 (0.222 mi.)	P148	932

EXECUTIVE SUMMARY

AST: A listing of aboveground storage tank petroleum storage tank locations.

A review of the AST list, as provided by EDR, has revealed that there are 7 AST sites within approximately 0.25 miles of the target property.

<u>Equal/Higher Elevation</u>	<u>Address</u>	<u>Direction / Distance</u>	<u>Map ID</u>	<u>Page</u>
Not reported Database: AST, Date of Government Version: 07/06/2016	7739 MONROE ST	ESE 1/8 - 1/4 (0.155 mi.)	M83	452
LIQUID PACKAGING Database: AST, Date of Government Version: 07/06/2016	7739 MONROE ST	ESE 1/8 - 1/4 (0.155 mi.)	M84	453
R & S PROCESSING CO Database: AST, Date of Government Version: 07/06/2016	15712 ILLINOIS AVE	NNE 1/8 - 1/4 (0.159 mi.)	J88	461
Not reported Database: AST, Date of Government Version: 07/06/2016	15712 ILLINOIS AVE	NNE 1/8 - 1/4 (0.159 mi.)	J89	501
AEROCRAFT HEAT TREAT Database: AST, Date of Government Version: 07/06/2016	15701 MINNESOTA AVE	N 1/8 - 1/4 (0.164 mi.)	L100	623
PRESS FORGE COMPANY Database: AST, Date of Government Version: 07/06/2016	7700 JACKSON ST	SSE 1/8 - 1/4 (0.181 mi.)	N117	747
<u>Lower Elevation</u>	<u>Address</u>	<u>Direction / Distance</u>	<u>Map ID</u>	<u>Page</u>
MATTCO FORGE INC Database: AST, Date of Government Version: 07/06/2016	16443 MINNESOTA AVE	S 1/8 - 1/4 (0.245 mi.)	Z171	1024

Lists of state and tribal voluntary cleanup sites

VCP: Contains low threat level properties with either confirmed or unconfirmed releases and the project proponents have request that DTSC oversee investigation and/or cleanup activities and have agreed to provide coverage for DTSC's costs.

A review of the VCP list, as provided by EDR, and dated 10/25/2021 has revealed that there are 2 VCP sites within approximately 0.5 miles of the target property.

<u>Equal/Higher Elevation</u>	<u>Address</u>	<u>Direction / Distance</u>	<u>Map ID</u>	<u>Page</u>
CARSON/NORWALK PIPEL Status: No Further Action Facility Id: 19460002	VARIOUS	ENE 1/4 - 1/2 (0.349 mi.)	AD190	1235
VILLAGE PARK Status: No Further Action Facility Id: 60002471	15150 ILLINOIS AVENU	N 1/4 - 1/2 (0.472 mi.)	AI202	1272

ADDITIONAL ENVIRONMENTAL RECORDS

Local Lists of Hazardous waste / Contaminated Sites

EXECUTIVE SUMMARY

HIST Cal-Sites: Formerly known as ASPIS, this database contains both known and potential hazardous substance sites. The source is the California Department of Toxic Substance Control. No longer updated by the state agency. It has been replaced by ENVIROSTOR.

A review of the HIST Cal-Sites list, as provided by EDR, and dated 08/08/2005 has revealed that there are 2 HIST Cal-Sites sites within approximately 1 mile of the target property.

<u>Equal/Higher Elevation</u>	<u>Address</u>	<u>Direction / Distance</u>	<u>Map ID</u>	<u>Page</u>
LAKEWOOD PIPE	14500 GARFIELD AVENU	N 1/2 - 1 (0.928 mi.)	AM220	1495
<u>Lower Elevation</u>	<u>Address</u>	<u>Direction / Distance</u>	<u>Map ID</u>	<u>Page</u>
DYER H E INC	16424 MINNESOTA	S 1/8 - 1/4 (0.210 mi.)	O138	889

SCH: This category contains proposed and existing school sites that are being evaluated by DTSC for possible hazardous materials contamination. In some cases, these properties may be listed in the CalSites category. depending on the level of threat to public health and safety or the. environment they pose.

A review of the SCH list, as provided by EDR, and dated 10/25/2021 has revealed that there is 1 SCH site within approximately 0.25 miles of the target property.

<u>Lower Elevation</u>	<u>Address</u>	<u>Direction / Distance</u>	<u>Map ID</u>	<u>Page</u>
SCHOOL WEST OF GAINE Facility Id: 19020003 Status: Inactive - Action Required	7340 EAST JACKSON ST	SW 1/8 - 1/4 (0.231 mi.)	S158	979

CERS HAZ WASTE: List of sites in the California Environmental Protection Agency (CalEPA) Regulated Site Portal which fall under the Hazardous Chemical Management, Hazardous Waste Onsite Treatment, Household Hazardous Waste Collection, Hazardous Waste Generator, and RCRA LQ HW Generator programs.

A review of the CERS HAZ WASTE list, as provided by EDR, and dated 10/18/2021 has revealed that there are 30 CERS HAZ WASTE sites within approximately 0.25 miles of the target property.

<u>Equal/Higher Elevation</u>	<u>Address</u>	<u>Direction / Distance</u>	<u>Map ID</u>	<u>Page</u>
TREPANNING SPECIALTI	16201 ILLINOIS AVE	SSE 0 - 1/8 (0.055 mi.)	B13	45
JD FUEL, INC DBA, JD	7512 E ALONDRA BLVD	NW 0 - 1/8 (0.081 mi.)	F33	199
GORDON NEWELL	16220 ILLINOIS AVE	SSE 0 - 1/8 (0.097 mi.)	G39	241
PETRO BRASS	7515 E ALONDRA BLVD	NW 0 - 1/8 (0.106 mi.)	F47	275
AEROCRAFT HEAT TREAT	15720 MINNESOTA AVE	N 1/8 - 1/4 (0.146 mi.)	L79	425
AEROFORMING	15716 MINNESOTA AVE	N 1/8 - 1/4 (0.153 mi.)	L81	431
SOUTH BAY OIL CO	7739 MONROE ST	ESE 1/8 - 1/4 (0.155 mi.)	M82	444
R & S PROCESSING CO	15712 ILLINOIS AVE	NNE 1/8 - 1/4 (0.159 mi.)	J88	461
AEROCRAFT HEAT TREAT	15712 MINNESOTA AVE	N 1/8 - 1/4 (0.160 mi.)	L92	505
M B HERZOG ELECTRIC	15709 ILLINOIS AVE	NNE 1/8 - 1/4 (0.161 mi.)	J94	514
AEROCRAFT HEAT TREAT	15701 MINNESOTA AVE	N 1/8 - 1/4 (0.164 mi.)	L102	635
SOUTHERN CAL TRANS	7727 JACKSON ST	SSE 1/8 - 1/4 (0.164 mi.)	N103	685
AEROCRAFT HEAT TREAT	15700 MINNESOTA AVE	N 1/8 - 1/4 (0.179 mi.)	L111	728
PRESS FORGE COMPANY	7700 JACKSON ST	SSE 1/8 - 1/4 (0.181 mi.)	N117	747
PARAMOUNT COLLISION	7771 ALONDRA BLVD	ENE 1/8 - 1/4 (0.193 mi.)	K126	832
SPACE AGE, INC	16421 S ILLINOIS AVE	S 1/8 - 1/4 (0.197 mi.)	O129	848
COLOR PRESS PRINTING	15558 MINNESOTA AVE	N 1/8 - 1/4 (0.212 mi.)	V141	902
PRO CAST INDUSTRIES	15555 MINNESOTA AVE	N 1/8 - 1/4 (0.214 mi.)	V144	916
JIM JEAN CHE COMPANY	15746 VERMONT AVE	ENE 1/8 - 1/4 (0.227 mi.)	U151	938
WESTERN INTEGRATED M	7342 MADISON ST	NW 1/8 - 1/4 (0.230 mi.)	W154	951

EXECUTIVE SUMMARY

<u>Equal/Higher Elevation</u>	<u>Address</u>	<u>Direction / Distance</u>	<u>Map ID</u>	<u>Page</u>
D & H SCREW PRODUCTS	7340 E MADISON ST	NW 1/8 - 1/4 (0.230 mi.)	W156	969
PCG INDUSTRIES	15544 MINNESOTA AVE	N 1/8 - 1/4 (0.232 mi.)	V160	984
HETH MACHINE INC	16443 ILLINOIS AVE	S 1/8 - 1/4 (0.242 mi.)	X162	991
<u>Lower Elevation</u>	<u>Address</u>	<u>Direction / Distance</u>	<u>Map ID</u>	<u>Page</u>
ALEXANDERSON CONTRAC	15935 MINNESOTA AVE	W 0 - 1/8 (0.015 mi.)	A5	20
LB INDUSTRIES INC	16209 MINNESOTA AVE	SSW 0 - 1/8 (0.058 mi.)	D17	101
BLUE CIRCLE CORP	7520 MONROE ST	SW 0 - 1/8 (0.080 mi.)	E27	168
ACT/COLEMAN INC	16200 GARFIELD AVE #	WSW 0 - 1/8 (0.117 mi.)	E64	360
VAUGHAN'S INDUSTRIAL	16224 GARFIELD AVE	WSW 1/8 - 1/4 (0.129 mi.)	E65	366
ARIZA CHEESE CO	7602 JACKSON ST	S 1/8 - 1/4 (0.168 mi.)	O107	704
MATTCO FORGE INC	16443 MINNESOTA AVE	S 1/8 - 1/4 (0.245 mi.)	Z172	1025

Local Lists of Registered Storage Tanks

SWEEPS UST: Statewide Environmental Evaluation and Planning System. This underground storage tank listing was updated and maintained by a company contacted by the SWRCB in the early 1990's. The listing is no longer updated or maintained. The local agency is the contact for more information on a site on the SWEEPS list.

A review of the SWEEPS UST list, as provided by EDR, and dated 06/01/1994 has revealed that there are 23 SWEEPS UST sites within approximately 0.25 miles of the target property.

<u>Equal/Higher Elevation</u>	<u>Address</u>	<u>Direction / Distance</u>	<u>Map ID</u>	<u>Page</u>
JOHN HELASH CONSTRUC Status: A Tank Status: A Comp Number: 11186	15939 ILLINOIS AVE	E 0 - 1/8 (0.025 mi.)	A8	29
PRESS FORGE COMPANY Status: A Tank Status: A Comp Number: 428	16200 ILLINOIS AVE	ESE 0 - 1/8 (0.050 mi.)	B12	41
DONALD F ORTMANN INC Status: A Tank Status: A Comp Number: 11029	16213 ILLINOIS AVE	SSE 0 - 1/8 (0.063 mi.)	B20	128
JD FUEL, INC DBA, JD Status: A Tank Status: A Comp Number: 6321	7512 E ALONDRA BLVD	NW 0 - 1/8 (0.081 mi.)	F33	199
STANDARD CATERING CO Status: A Comp Number: 4929	7549 ALONDRA BLVD	NNW 0 - 1/8 (0.083 mi.)	C34	229
SANTA FE BENDING INC Status: A Comp Number: 6597	16220 ILLINOIS AVE	SSE 0 - 1/8 (0.097 mi.)	G42	257
PETRO BRAS Status: A	7515 ALONDRA BLVD	NW 0 - 1/8 (0.106 mi.)	F51	325

EXECUTIVE SUMMARY

Tank Status: A				
Comp Number: 5588				
SIGN CREATIONS LLC	16109 GARFIELD AVE	W 1/8 - 1/4 (0.129 mi.)	67	383
Status: A				
Comp Number: 9103				
PARAMOUNT PERLITE CO	16236 ILLINOIS AVE	SSE 1/8 - 1/4 (0.138 mi.)	G71	405
Status: A				
Comp Number: 11197				
ES DEVELOPMENT	7756 ALONDRA BLVD	ENE 1/8 - 1/4 (0.145 mi.)	K76	419
Status: A				
Tank Status: A				
Comp Number: 7686				
R&S PROCESSING CO	15712 ILLINOIS AVE	NNE 1/8 - 1/4 (0.159 mi.)	J90	501
Status: A				
Comp Number: 6757				
MCALPINE AND SALYER	15709 ILLINOIS AVE	NNE 1/8 - 1/4 (0.161 mi.)	J97	533
Status: A				
Tank Status: A				
Comp Number: 10891				
AEROCRAFT HEAT TREAT	15701 MINNESOTA AVEN	N 1/8 - 1/4 (0.164 mi.)	L99	538
Status: A				
Tank Status: A				
Comp Number: 5085				
CHARLES HARDY INC.	7757 ALONDRA BLVD	NE 1/8 - 1/4 (0.177 mi.)	P109	718
Status: A				
Tank Status: A				
Comp Number: 12630				
PRESS FORGE COMPANY	7700 JACKSON ST	SSE 1/8 - 1/4 (0.181 mi.)	N117	747
Status: A				
Comp Number: 7509				
UTSUKI TRUCKING	7757 E JACKSON ST	SE 1/8 - 1/4 (0.190 mi.)	Q119	812
Comp Number: 11249				
SPACE AGE, INC	16421 S ILLINOIS AVE	S 1/8 - 1/4 (0.197 mi.)	O129	848
Comp Number: 11663				
MARTHA H. MACLAUGHLI	15723 VERMONT AVE	NE 1/8 - 1/4 (0.222 mi.)	P147	932
Status: A				
Comp Number: 14387				
CYRON COATINGS CO IN	15713 VERMONT AVE	NE 1/8 - 1/4 (0.242 mi.)	Y165	1000
Status: A				
Tank Status: A				
Comp Number: 9023				
WESTERN CONSUMER INC	7768 JACKSON ST	SE 1/8 - 1/4 (0.243 mi.)	Q166	1011
Status: A				
Tank Status: A				
Comp Number: 6716				
Lower Elevation	Address	Direction / Distance	Map ID	Page
BANDL HYDRAULIC HOIS	16233 MINNESOTA AVE	SSW 0 - 1/8 (0.097 mi.)	D43	265
Status: A				

EXECUTIVE SUMMARY

Tank Status: A
Comp Number: 9081

THRIFTY OIL CO **16317 GARFIELD AVE** **SW 1/8 - 1/4 (0.193 mi.)** **S123** **827**

Status: A
Comp Number: 4200

EVR-GARD COATINGS CO **16400 S GARFIELD AVE** **SSW 1/8 - 1/4 (0.209 mi.)** **R136** **879**

Status: A
Tank Status: A
Comp Number: 821

HIST UST: Historical UST Registered Database.

A review of the HIST UST list, as provided by EDR, and dated 10/15/1990 has revealed that there are 27 HIST UST sites within approximately 0.25 miles of the target property.

<u>Equal/Higher Elevation</u>	<u>Address</u>	<u>Direction / Distance</u>	<u>Map ID</u>	<u>Page</u>
JOHN HELASH CONSTRUC Facility Id: 00000046991	15939 ILLINOIS AVE	E 0 - 1/8 (0.025 mi.)	A8	29
JOHN HELASR CONSTRUC	15939 ILLINOIS AVE	E 0 - 1/8 (0.025 mi.)	A10	33
DONALD F ORTMANN INC Facility Id: 00000017059	16213 ILLINOIS AVENU	SSE 0 - 1/8 (0.063 mi.)	B21	128
EQUILON ENTERPRISES PETRO BRASS	7512 E ALONDRA 7515 E ALONDRA BLVD	NW 0 - 1/8 (0.081 mi.) NW 0 - 1/8 (0.106 mi.)	F30 F47	182 275
PARAMOUNT TEXACO SER Facility Id: 00000051055	7515 ALONDRA BLVD	NW 0 - 1/8 (0.106 mi.)	F53	330
ROCKVIEW DAIRIES DRI Facility Id: 00000003570	501 ALONDRA BLVD	NW 0 - 1/8 (0.110 mi.)	F56	334
MAURICE L. ALBIN Facility Id: 00000060948	7512 ALONDRA BLVD	WNW 0 - 1/8 (0.113 mi.)	F62	356
VAST ENT Facility Id: 00000061373	7734 ALONDRA BLVD	E 1/8 - 1/4 (0.132 mi.)	H68	385
L BLAIN CO Facility Id: 00000007595	16257 ILLINOIS	SSE 1/8 - 1/4 (0.140 mi.)	G72	406
WESTERN HYWAY DIST C	7756 E ALONDRA BLVE	ENE 1/8 - 1/4 (0.145 mi.)	K75	418
WESTERN HYWAY DIST. Facility Id: 00000041497	7756 ALONDRA BLVD	ENE 1/8 - 1/4 (0.145 mi.)	K77	421
M B HERZOG ELECTRIC MCALPINE AND SALYER	15709 ILLINOIS AVE 15709 ILLINOIS AVE	NNE 1/8 - 1/4 (0.161 mi.) NNE 1/8 - 1/4 (0.161 mi.)	J94 J97	514 533
Facility Id: 00000007855				
AEROCRAFT HEAT TREAT Facility Id: 00000047361	15701 MINNESOTA AVEN	N 1/8 - 1/4 (0.164 mi.)	L99	538
CHARLES G. HARDY, IN Facility Id: 00000041406	7757 ALONDRA BLVD	NE 1/8 - 1/4 (0.177 mi.)	P108	717
CHARLES HARDY INC. TOM UTSUKI TRUCKING Facility Id: 00000003500	7757 ALONDRA BLVD 7757 JACKSON ST	NE 1/8 - 1/4 (0.177 mi.) SE 1/8 - 1/4 (0.190 mi.)	P109 Q118	718 811
UTSUKI TRUCKING SPACE AGE, INC	7757 E JACKSON ST 16421 S ILLINOIS AVE	SE 1/8 - 1/4 (0.190 mi.) S 1/8 - 1/4 (0.197 mi.)	Q119 O129	812 848

EXECUTIVE SUMMARY

Facility Id: 00000050732				
CYRON COATINGS CO IN	15713 VERMONT AVE	NE 1/8 - 1/4 (0.242 mi.)	Y165	1000
Facility Id: 00000008055				
WESTERN CONSUMERS IN	7768 EAST JACKSON ST	SE 1/8 - 1/4 (0.243 mi.)	Q167	1017
WESTERN CONSUMERS, I	7768 JACKSON ST	SE 1/8 - 1/4 (0.243 mi.)	Q168	1018
Facility Id: 00000029623				
BEAR EQUIPMENT RENTA	7831 E ALONDRA BLVD	ENE 1/8 - 1/4 (0.247 mi.)	U173	1061
<u>Lower Elevation</u>	<u>Address</u>	<u>Direction / Distance</u>	<u>Map ID</u>	<u>Page</u>
BLUE CIRCLE CORP.	7520 MONROE STREET	SW 0 - 1/8 (0.080 mi.)	E26	162
Facility Id: 00000005254				
BANDL HYDRAULIC HOIS	16233 MINNESOTA AVE	SSW 0 - 1/8 (0.097 mi.)	D43	265
Facility Id: 00000007736				
THRIFTY OIL STN 148	16317 GARFIELD	SW 1/8 - 1/4 (0.193 mi.)	S124	827
Facility Id: 00000005513				

CERS TANKS: List of sites in the California Environmental Protection Agency (CalEPA) Regulated Site Portal which fall under the Aboveground Petroleum Storage and Underground Storage Tank regulatory programs.

A review of the CERS TANKS list, as provided by EDR, and dated 10/18/2021 has revealed that there are 9 CERS TANKS sites within approximately 0.25 miles of the target property.

<u>Equal/Higher Elevation</u>	<u>Address</u>	<u>Direction / Distance</u>	<u>Map ID</u>	<u>Page</u>
TREPANNING SPECIALTI	16201 ILLINOIS AVE	SSE 0 - 1/8 (0.055 mi.)	B13	45
KINGDOM MATTRESS COMP	7608 ALONDRA BLVD	N 0 - 1/8 (0.058 mi.)	C15	92
JD FUEL, INC DBA, JD	7512 E ALONDRA BLVD	NW 0 - 1/8 (0.081 mi.)	F33	199
PETRO BRASS	7515 E ALONDRA BLVD	NW 0 - 1/8 (0.106 mi.)	F47	275
SOUTH BAY OIL CO	7739 MONROE ST	ESE 1/8 - 1/4 (0.155 mi.)	M82	444
R & S PROCESSING CO	15712 ILLINOIS AVE	NNE 1/8 - 1/4 (0.159 mi.)	J88	461
AEROCRAFT HEAT TREAT	15701 MINNESOTA AVE	N 1/8 - 1/4 (0.164 mi.)	L102	635
PRESS FORGE COMPANY	7700 JACKSON ST	SSE 1/8 - 1/4 (0.181 mi.)	N117	747
<u>Lower Elevation</u>	<u>Address</u>	<u>Direction / Distance</u>	<u>Map ID</u>	<u>Page</u>
MATTCO FORGE INC	16443 MINNESOTA AVE	S 1/8 - 1/4 (0.245 mi.)	Z172	1025

Other Ascertainable Records

RCRA NonGen / NLR: RCRAInfo is EPA's comprehensive information system, providing access to data supporting the Resource Conservation and Recovery Act (RCRA) of 1976 and the Hazardous and Solid Waste Amendments (HSWA) of 1984. The database includes selective information on sites which generate, transport, store, treat and/or dispose of hazardous waste as defined by the Resource Conservation and Recovery Act (RCRA). Non-Generators do not presently generate hazardous waste.

A review of the RCRA NonGen / NLR list, as provided by EDR, and dated 09/13/2021 has revealed that there are 43 RCRA NonGen / NLR sites within approximately 0.25 miles of the target property.

<u>Equal/Higher Elevation</u>	<u>Address</u>	<u>Direction / Distance</u>	<u>Map ID</u>	<u>Page</u>
PARATECH INC	15940 MINNESOTA AVE	0 - 1/8 (0.000 mi.)	A4	17

EXECUTIVE SUMMARY

EPA ID:: CAL000251517					
JOE DILORETO	15939 ILLINOIS AVE	E 0 - 1/8 (0.025 mi.)	A9	31	
EPA ID:: CAC003001723					
TREPANNING SPECIALTI	16201 ILLINOIS AVE	SSE 0 - 1/8 (0.055 mi.)	B14	89	
EPA ID:: CAL000211502					
JOBBER'S WHOLESALE	7608 ALONDRA BLVD	N 0 - 1/8 (0.058 mi.)	C16	99	
GREEN ENVIRONMENTAL	16213 ILLINOIS AVE	SSE 0 - 1/8 (0.063 mi.)	B18	120	
EPA ID:: CAR000064634					
BOUSEMA PROPERTIES	16227 ILLINOIS AVE	SSE 0 - 1/8 (0.090 mi.)	G36	233	
EPA ID:: CAC003035382					
SANTA FE BENDING INC	16220 ILLINOIS AVE	SSE 0 - 1/8 (0.097 mi.)	G40	250	
EPA ID:: CAL000340733					
16220 ILLINOIS AVE	16220 ILLINOIS AVE	SSE 0 - 1/8 (0.097 mi.)	G41	253	
EPA ID:: CAP000237032					
PETRO BRAS	7515 ALONDRA BLVD	NW 0 - 1/8 (0.106 mi.)	F52	327	
EPA ID:: CAL000350513					
PANTERAS BY WILKINSON	16237 ILLINOIS AVE	SSE 0 - 1/8 (0.108 mi.)	G55	332	
EPA ID:: CAC003058963					
JD FUEL INC DBA JD F	7512 ALONDRA BLVD	WNW 0 - 1/8 (0.113 mi.)	F58	351	
CONSTRUCTION YARD	16243 ILLINOIS AVE	SSE 0 - 1/8 (0.117 mi.)	G63	358	
EPA ID:: CAL000277386					
L AND J SUPPLY COMPA	16257 ILLINOIS AVE.	SSE 1/8 - 1/4 (0.140 mi.)	G73	408	
EPA ID:: CAC002988752					
AEROCRAFT HEAT TREAT	15720 MINNESOTA AVE	N 1/8 - 1/4 (0.146 mi.)	L78	422	
EPA ID:: CAL000381769					
CHARLES G HARDY INC	7757 EAST ALONDRA BL	ENE 1/8 - 1/4 (0.151 mi.)	K80	428	
EPA ID:: CAL000032101					
LIQUID PACKAGING CO	7739 MONROE ST	ESE 1/8 - 1/4 (0.155 mi.)	M85	453	
EPA ID:: CAL000135465					
R & S PROCESSING CO	15712 ILLINOIS AVE	NNE 1/8 - 1/4 (0.159 mi.)	J91	502	
EPA ID:: CAL000074323					
AEROCRAFT HEAT TREAT	15712 MINNESOTA AVE	N 1/8 - 1/4 (0.160 mi.)	L93	511	
EPA ID:: CAL000381669					
M B HERZOG ELECTRIC	15709 ILLINOIS AVE	NNE 1/8 - 1/4 (0.161 mi.)	J96	531	
EPA ID:: CAL000285545					
AEROCRAFT HEAT TREAT	15701 MINNESOTA AVE	N 1/8 - 1/4 (0.164 mi.)	L98	536	
EPA ID:: CAL000377627					
AMERICAN COUPLINGS C	15700 MINNESOTA AVE	N 1/8 - 1/4 (0.179 mi.)	L112	735	
EPA ID:: CAD983581034					
AEROCRAFT HEAT TREAT	15700 MINNESOTA AVE	N 1/8 - 1/4 (0.179 mi.)	L113	738	
EPA ID:: CAL000381765					
FIX AUTO PARAMOUNT	7771 ALONDRA BLVD	ENE 1/8 - 1/4 (0.193 mi.)	K127	843	
EPA ID:: CAL000262373					
WEBER METALS INC	16421 ILLINOIS AVE	S 1/8 - 1/4 (0.197 mi.)	O130	859	
EPA ID:: CAL000447668					
PRO CAST INDUSTRIES	15555 MINNESOTA AVE	N 1/8 - 1/4 (0.214 mi.)	V143	914	
EPA ID:: CAL000420179					
RESOURCE ENVIRONMENT	16247 VERMONT AVE	SE 1/8 - 1/4 (0.217 mi.)	Q145	927	

EXECUTIVE SUMMARY

<u>Equal/Higher Elevation</u>	<u>Address</u>	<u>Direction / Distance</u>	<u>Map ID</u>	<u>Page</u>
GARIBAY TRUCKING INC EPA ID:: CAR000194852	16247 VERMONT AVE	SE 1/8 - 1/4 (0.217 mi.)	Q146	929
PACIFIC GYPSUM SUPPL	15723 VERMONT AVE	NE 1/8 - 1/4 (0.222 mi.)	P149	933
JIM JEAN CHE COMPANY	15746 VERMONT AVE	ENE 1/8 - 1/4 (0.227 mi.)	U150	935
WESTERN INTEGRATED M	7342 MADISON ST	NW 1/8 - 1/4 (0.230 mi.)	W153	949
D & H SCREW PRODUCTS EPA ID:: CAL000342905	7340 MADISON ST	NW 1/8 - 1/4 (0.230 mi.)	W157	976
PCG INDUSTRIES EPA ID:: CAL000378787	15544 MINNESOTA AVE	N 1/8 - 1/4 (0.232 mi.)	V159	982
WEST COAST EQUIPMENT	7743 MADISON ST	NE 1/8 - 1/4 (0.244 mi.)	Y169	1019
GENUINE PARTS CO DBA EPA ID:: CAL000337852	7314 ALONDRA BLVD	WNW 1/8 - 1/4 (0.247 mi.)	174	1064

<u>Lower Elevation</u>	<u>Address</u>	<u>Direction / Distance</u>	<u>Map ID</u>	<u>Page</u>
MARINS FURNITURE EPA ID:: CAL000404455	15935 MINNESOTA AVE	W 0 - 1/8 (0.015 mi.)	A6	24
PRETECH ENGINEERING EPA ID:: CAL000215123	15957 MINNESOTA AVE	SW 0 - 1/8 (0.023 mi.)	A7	26
BLUE CIRCLE CORP EPA ID:: CAL000360274	7520 MONROE ST	SW 0 - 1/8 (0.080 mi.)	E25	160
CARBER HOLDINGS EPA ID:: CAC002969477	16226 MINNESOTA AVE	S 0 - 1/8 (0.086 mi.)	D35	230
VAUGHAN'S INDUSTRIAL EPA ID:: CAD981165061	16224 GARFIELD AVE	WSW 1/8 - 1/4 (0.129 mi.)	E66	381
C A S INDUSTRIES INC EPA ID:: CAD983652512	7535 JACKSON ST	SSW 1/8 - 1/4 (0.138 mi.)	I70	397
EST PRECISION INC EPA ID:: CAL000334608	16312 GARFIELD AVE S	SW 1/8 - 1/4 (0.158 mi.)	I87	459
ARIZA CHEESE CO EPA ID:: CAL000268013	7602 JACKSON ST	S 1/8 - 1/4 (0.168 mi.)	O106	702
MATTCO FORGE INC EPA ID:: CAD981395361	16443 MINNESOTA AVE	S 1/8 - 1/4 (0.245 mi.)	Z170	1022

FINDS: The Facility Index System contains both facility information and "pointers" to other sources of information that contain more detail. These include: RCRIS; Permit Compliance System (PCS); Aerometric Information Retrieval System (AIRS); FATES (FIFRA [Federal Insecticide Fungicide Rodenticide Act] and TSCA Enforcement System, FTTS [FIFRA/TSCA Tracking System]; CERCLIS; DOCKET (Enforcement Docket used to manage and track information on civil judicial enforcement cases for all environmental statutes); Federal Underground Injection Control (FURS); Federal Reporting Data System (FRDS); Surface Impoundments (SIA); TSCA Chemicals in Commerce Information System (CICS); PADS; RCRA-J (medical waste transporters/disposers); TRIS; and TSCA. The source of this database is the U.S. EPA/NTIS.

A review of the FINDS list, as provided by EDR, and dated 05/05/2021 has revealed that there is 1 FINDS site within approximately 0.001 miles of the target property.

<u>Equal/Higher Elevation</u>	<u>Address</u>	<u>Direction / Distance</u>	<u>Map ID</u>	<u>Page</u>
PARATECH INC	15940 MINNESOTA AVE	0 - 1/8 (0.000 mi.)	A1	9

EXECUTIVE SUMMARY

Registry ID:: 110070451174

ECHO: ECHO provides integrated compliance and enforcement information for about 800,000 regulated facilities nationwide.

A review of the ECHO list, as provided by EDR, and dated 01/01/2022 has revealed that there is 1 ECHO site within approximately 0.001 miles of the target property.

<u>Equal/Higher Elevation</u>	<u>Address</u>	<u>Direction / Distance</u>	<u>Map ID</u>	<u>Page</u>
PARATECH INC Registry ID: 110070451174	15940 MINNESOTA AVE	0 - 1/8 (0.000 mi.)	A1	9

CA BOND EXP. PLAN: Department of Health Services developed a site-specific expenditure plan as the basis for an appropriation of Hazardous Substance Cleanup Bond Act funds. It is not updated.

A review of the CA BOND EXP. PLAN list, as provided by EDR, and dated 01/01/1989 has revealed that there is 1 CA BOND EXP. PLAN site within approximately 1 mile of the target property.

<u>Equal/Higher Elevation</u>	<u>Address</u>	<u>Direction / Distance</u>	<u>Map ID</u>	<u>Page</u>
ARCO METALS	14900 SOUTH GARFIELD	N 1/2 - 1 (0.838 mi.)	AK213	1391

Cortese: The sites for the list are designated by the State Water Resource Control Board (LUST), the Integrated Waste Board (SWF/LS), and the Department of Toxic Substances Control (Cal-Sites).

A review of the Cortese list, as provided by EDR, and dated 09/20/2021 has revealed that there are 22 Cortese sites within approximately 0.5 miles of the target property.

<u>Equal/Higher Elevation</u>	<u>Address</u>	<u>Direction / Distance</u>	<u>Map ID</u>	<u>Page</u>
PRESS FORGE COMPANY Cleanup Status: COMPLETED - CASE CLOSED	16200 ILLINOIS AVE	ESE 0 - 1/8 (0.050 mi.)	B12	41
DONAL F ORTMAN INC Cleanup Status: COMPLETED - CASE CLOSED	16213 ILLINOIS AVE	SSE 0 - 1/8 (0.063 mi.)	B19	123
PETRO BRAS (FORMER T Cleanup Status: OPEN - SITE ASSESSMENT	7515 ALONDRA BLVD E	NW 0 - 1/8 (0.106 mi.)	F48	318
SHELL SERVICE STATIO Cleanup Status: OPEN - REMEDIATION	7512 ALONDRA BLVD E	WNW 0 - 1/8 (0.113 mi.)	F57	335
GUILLERMO VARGAS Cleanup Status: COMPLETED - CASE CLOSED	15702 ILLINOIS AVE	NNE 1/8 - 1/4 (0.143 mi.)	J74	410
AEROCRAFT HEAT TREAT Cleanup Status: COMPLETED - CASE CLOSED	15701 MINNESOTA AVEN	N 1/8 - 1/4 (0.164 mi.)	L99	538
CHARLES HARDY INC. Cleanup Status: COMPLETED - CASE CLOSED	7757 ALONDRA BLVD	NE 1/8 - 1/4 (0.177 mi.)	P109	718
E S DEVELOPMENT INC Cleanup Status: COMPLETED - CASE CLOSED	15909 VERMONT AVE	E 1/8 - 1/4 (0.178 mi.)	H110	724
SPACE AGE, INC Cleanup Status: COMPLETED - CASE CLOSED	16421 S ILLINOIS AVE	S 1/8 - 1/4 (0.197 mi.)	O129	848
WESTERN CONSUMER INC	7768 JACKSON ST	SE 1/8 - 1/4 (0.243 mi.)	Q166	1011

EXECUTIVE SUMMARY

Cleanup Status: COMPLETED - CASE CLOSED

BEAR EQUIPMENT RENTA	7831 ALONDRA BLVD E	ENE 1/4 - 1/2 (0.257 mi.)	U177	1134
Cleanup Status: COMPLETED - CASE CLOSED				
MOBIL #18-MFO	15757 PARAMOUNT BLVD	ENE 1/4 - 1/2 (0.338 mi.)	AD186	1182
Cleanup Status: COMPLETED - CASE CLOSED				
EXXON/MOBIL #18-MFO	15757 PARAMOUNT BLVD	ENE 1/4 - 1/2 (0.338 mi.)	AD187	1185
Cleanup Status: COMPLETED - CASE CLOSED				
PETROMAR PLAZA	7223 ALONDRA BLVD E	WNW 1/4 - 1/2 (0.355 mi.)	AE192	1239
Cleanup Status: COMPLETED - CASE CLOSED				
ARCO #1762	15900 PARAMOUNT BLVD	E 1/4 - 1/2 (0.363 mi.)	AF194	1252
Cleanup Status: COMPLETED - CASE CLOSED				
HANES CONSTRUCTION C	2400 070TH ST E	SSE 1/4 - 1/2 (0.429 mi.)	AH200	1267
Cleanup Status: COMPLETED - CASE CLOSED				
ROBERT ZAMBONI	8041 JACKSON ST	ESE 1/4 - 1/2 (0.481 mi.)	204	1275
Cleanup Status: COMPLETED - CASE CLOSED				
MASTER PROCESSING CO	2500 THOMPSON ST	SSE 1/4 - 1/2 (0.497 mi.)	AJ206	1310
Cleanup Status: COMPLETED - CASE CLOSED				

<u>Lower Elevation</u>	<u>Address</u>	<u>Direction / Distance</u>	<u>Map ID</u>	<u>Page</u>
B & L HYDRAULIC HOIS	16233 MINNESOTA AVE	SSW 0 - 1/8 (0.097 mi.)	D44	268
Cleanup Status: COMPLETED - CASE CLOSED				
THRIFTY #0148	16317 GARFIELD AVE S	SW 1/8 - 1/4 (0.193 mi.)	S125	829
Cleanup Status: COMPLETED - CASE CLOSED				
EVR-GARD COATINGS CO	16400 SOUTH GARFIELD	SSW 1/8 - 1/4 (0.209 mi.)	R133	866
Cleanup Status: COMPLETED - CASE CLOSED				
PETRO MORE INC	16613 MINNESOTA AVE	S 1/4 - 1/2 (0.306 mi.)	AA179	1143
Cleanup Status: COMPLETED - CASE CLOSED				

HAZNET: The data is extracted from the copies of hazardous waste manifests received each year by the DTSC. The annual volume of manifests is typically 700,000-1,000,000 annually, representing approximately 350,000-500,000 shipments. Data from non-California manifests & continuation sheets are not included at the present time. Data are from the manifests submitted without correction, and therefore many contain some invalid values for data elements such as generator ID, TSD ID, waste category, & disposal method. The source is the Department of Toxic Substance Control is the agency. This database begins with calendar year 1993.

A review of the HAZNET list, as provided by EDR, and dated 12/31/2019 has revealed that there is 1 HAZNET site within approximately 0.001 miles of the target property.

<u>Equal/Higher Elevation</u>	<u>Address</u>	<u>Direction / Distance</u>	<u>Map ID</u>	<u>Page</u>
PARATECH INC	15940 MINNESOTA AVE	0 - 1/8 (0.000 mi.)	A3	9
GEPaid: CAL000251517				

EXECUTIVE SUMMARY

HIST CORTESE: The sites for the list are designated by the State Water Resource Control Board [LUST], the Integrated Waste Board [SWF/LS], and the Department of Toxic Substances Control [CALSTES]. This listing is no longer updated by the state agency.

A review of the HIST CORTESE list, as provided by EDR, and dated 04/01/2001 has revealed that there are 19 HIST CORTESE sites within approximately 0.5 miles of the target property.

<u>Equal/Higher Elevation</u>	<u>Address</u>	<u>Direction / Distance</u>	<u>Map ID</u>	<u>Page</u>
DONAL F ORTMAN INC Reg Id: R-11029	16213 ILLINOIS AVE	SSE 0 - 1/8 (0.063 mi.)	B19	123
PETRO BRAS (FORMER T Reg Id: I-05588	7515 ALONDRA BLVD E	NW 0 - 1/8 (0.106 mi.)	F48	318
AEROCRAFT HEAT TREAT Reg Id: I-05085	15701 MINNESOTA	N 1/8 - 1/4 (0.164 mi.)	L101	624
CHARLES HARDY INC. Reg Id: I-12630	7757 ALONDRA BLVD	NE 1/8 - 1/4 (0.177 mi.)	P109	718
E S DEVELOPMENT INC Reg Id: I-07686	15909 VERMONT AVE	E 1/8 - 1/4 (0.178 mi.)	H110	724
SPACE AGE, INC Reg Id: I-11663	16421 S ILLINOIS AVE	S 1/8 - 1/4 (0.197 mi.)	O129	848
CYRON COATINGS COMPA Reg Id: 907230025	15713 VERMONT AVENUE	NE 1/8 - 1/4 (0.242 mi.)	Y164	997
WESTERN CONSUMER INC Reg Id: R-06716	7768 JACKSON ST	SE 1/8 - 1/4 (0.243 mi.)	Q166	1011
BEAR EQUIPMENT RENTA Reg Id: I-11190	7831 ALONDRA BLVD E	ENE 1/4 - 1/2 (0.257 mi.)	U177	1134
MOBIL #18-MF0 Reg Id: I-06633	15757 PARAMOUNT BLVD	ENE 1/4 - 1/2 (0.338 mi.)	AD186	1182
PETROMAR PLAZA Reg Id: R-01630	7223 ALONDRA	WNW 1/4 - 1/2 (0.355 mi.)	AE191	1238
HANE CONSTRUCTION CO Reg Id: 908050189	2400 E 70TH ST	SSE 1/4 - 1/2 (0.434 mi.)	AH201	1270
ROBERT ZAMBONI Reg Id: I-15352	8041 JACKSON ST	ESE 1/4 - 1/2 (0.481 mi.)	204	1275
BANDAG Reg Id: 908050434	2500 THOMPSON ST	SSE 1/4 - 1/2 (0.497 mi.)	AJ205	1290
<u>Lower Elevation</u>	<u>Address</u>	<u>Direction / Distance</u>	<u>Map ID</u>	<u>Page</u>
B & L HYDRAULIC HOIS Reg Id: I-09081	16233 MINNESOTA AVE	SSW 0 - 1/8 (0.097 mi.)	D44	268
THRIFTY OIL CO #148 Reg Id: I-04200	16317 GARFIELD AVE	SW 1/8 - 1/4 (0.193 mi.)	S122	824
EVR-GARD COATINGS CO Reg Id: R-00821	16400 SOUTH GARFIELD	SSW 1/8 - 1/4 (0.209 mi.)	R133	866
PETRO MORE INC Reg Id: I-04963	16613 MINNESOTA	S 1/4 - 1/2 (0.306 mi.)	AA181	1163
COLLINS, CALDWELL, & Reg Id: 19280173	16616 GARFIELD AVENU	SSW 1/4 - 1/2 (0.328 mi.)	AC185	1171

EXECUTIVE SUMMARY

Los Angeles County Industrial Waste and Underground Storage Tank Sites.

A review of the LOS ANGELES CO. HMS list, as provided by EDR, and dated 10/14/2021 has revealed that there is 1 LOS ANGELES CO. HMS site within approximately 0.001 miles of the target property.

<u>Equal/Higher Elevation</u>	<u>Address</u>	<u>Direction / Distance</u>	<u>Map ID</u>	<u>Page</u>
JOHN PARK CO INC Facility ID: 23621-032904	15940 MINNESOTA AVE	0 - 1/8 (0.000 mi.)	A2	9

HWP: Detailed information on permitted hazardous waste facilities and corrective action ("cleanups") tracked in EnviroStor.

A review of the HWP list, as provided by EDR, and dated 08/13/2021 has revealed that there are 2 HWP sites within approximately 1 mile of the target property.

<u>Lower Elevation</u>	<u>Address</u>	<u>Direction / Distance</u>	<u>Map ID</u>	<u>Page</u>
GAF CORPORATION - LO EPA ID: CAD008493900 Cleanup Status: PROTECTIVE FILER	2340 ARTESIA STREET	S 1/2 - 1 (0.908 mi.)	217	1401
EDGINGTON OIL COMPAN EPA ID: CAD008253957 Cleanup Status: UNDERGOING CLOSURE	2400 E ARTESIA BLVD	SSE 1/2 - 1 (0.934 mi.)	AL221	1497

Notify 65: Listings of all Proposition 65 incidents reported to counties by the State Water Resources Control Board and the Regional Water Quality Control Board. This database is no longer updated by the reporting agency.

A review of the Notify 65 list, as provided by EDR, and dated 03/12/2021 has revealed that there are 2 Notify 65 sites within approximately 1 mile of the target property.

<u>Equal/Higher Elevation</u>	<u>Address</u>	<u>Direction / Distance</u>	<u>Map ID</u>	<u>Page</u>
WEINER METALS INC	14350 S GARFIELD	N 1/2 - 1 (0.981 mi.)	224	1585
<u>Lower Elevation</u>	<u>Address</u>	<u>Direction / Distance</u>	<u>Map ID</u>	<u>Page</u>
ARCO STATION #5213	16804 DOWNEY AVENUE	ESE 1/2 - 1 (0.949 mi.)	222	1525

LOS ANGELES CO LF METHANE: This data was created on April 30, 2012 to represent known disposal sites in Los Angeles County that may produce and emanate methane gas. The shapefile contains disposal sites within Los Angeles County that once accepted degradable refuse material. Information used to create this data was extracted from a landfill survey performed by County Engineers (Major Waste System Map, 1973) as well as historical records from CalRecycle, Regional Water Quality Control Board, and Los Angeles County Department of Public Health

A review of the LOS ANGELES CO LF METHANE list, as provided by EDR, and dated 10/12/2021 has revealed that there is 1 LOS ANGELES CO LF METHANE site within approximately 0.5 miles of the target property.

<u>Equal/Higher Elevation</u>	<u>Address</u>	<u>Direction / Distance</u>	<u>Map ID</u>	<u>Page</u>
APEX WASTE SYSTEMS,		SSE 1/4 - 1/2 (0.420 mi.)	AH199	1266

EXECUTIVE SUMMARY

EDR HIGH RISK HISTORICAL RECORDS

EDR Exclusive Records

EDR Hist Auto: EDR has searched selected national collections of business directories and has collected listings of potential gas station/filling station/service station sites that were available to EDR researchers. EDR's review was limited to those categories of sources that might, in EDR's opinion, include gas station/filling station/service station establishments. The categories reviewed included, but were not limited to gas, gas station, gasoline station, filling station, auto, automobile repair, auto service station, service station, etc. This database falls within a category of information EDR classifies as "High Risk Historical Records", or HRHR. EDR's HRHR effort presents unique and sometimes proprietary data about past sites and operations that typically create environmental concerns, but may not show up in current government records searches.

A review of the EDR Hist Auto list, as provided by EDR, has revealed that there are 5 EDR Hist Auto sites within approximately 0.125 miles of the target property.

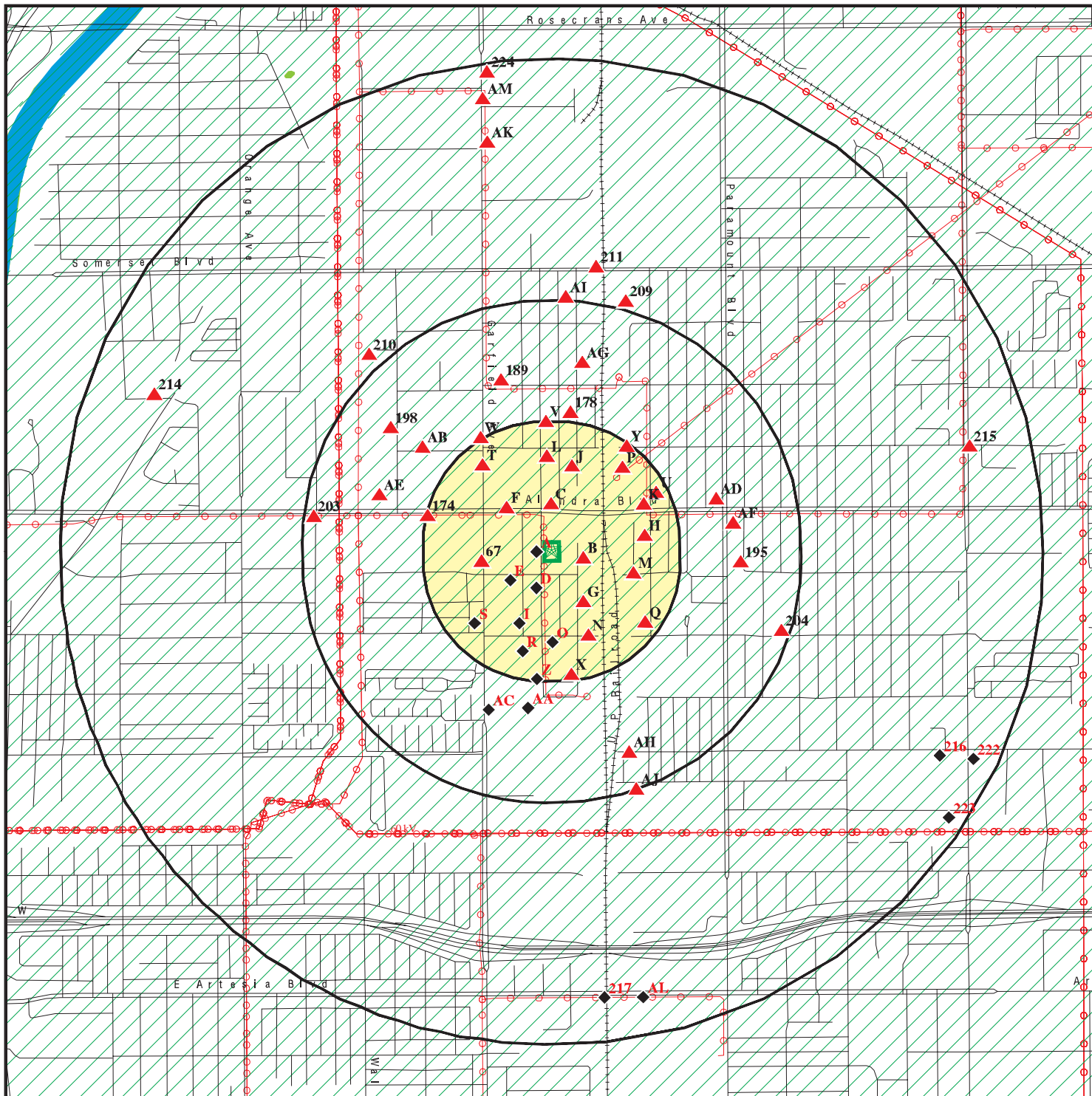
<u>Equal/Higher Elevation</u>	<u>Address</u>	<u>Direction / Distance</u>	<u>Map ID</u>	<u>Page</u>
ALBIN SHEEL STATION	7512 E ALONDRA	NW 0 - 1/8 (0.081 mi.)	F32	198
PARAMOUNT SELF-SERVI	7515 E ALONDRA	NW 0 - 1/8 (0.106 mi.)	F46	274
PACIFIC ATLAS OIL	7515 ALONDRA BLVD	NW 0 - 1/8 (0.106 mi.)	F50	324
BOB'S SHELL SERVICE	7512 ALONDRA BLVD	WNW 0 - 1/8 (0.113 mi.)	F59	354
<u>Lower Elevation</u>	<u>Address</u>	<u>Direction / Distance</u>	<u>Map ID</u>	<u>Page</u>
WESTTRANS TRANSMISSI	16216 MINNESOTA AVE	S 0 - 1/8 (0.067 mi.)	D22	130

EXECUTIVE SUMMARY

Due to poor or inadequate address information, the following sites were not mapped. Count: 5 records.

<u>Site Name</u>	<u>Database(s)</u>
LONG BEACH CITY LANDFILL	SWF/LF
SFPP, LP-PARAMOUNT AND ARTESIA	CPS-SLIC
PACIFIC PIPELINE SYSTEM-PARAMOUNT	CPS-SLIC
LOS ANGELES RIVER IMPROVEMENT PROJ	CPS-SLIC
CRIMSON PIPELINE LLC, CITY OF PARA	CPS-SLIC

OVERVIEW MAP - 6838937.2S



Target Property

Sites at elevations higher than or equal to the target property

Sites at elevations lower than the target property

Manufactured Gas Plants

National Priority List Sites

Dept. Defense Sites

Indian Reservations BIA

Power transmission lines

Special Flood Hazard Area (1%)

0.2% Annual Chance Flood Hazard

National Wetland Inventory

State Wetlands

Areas of Concern

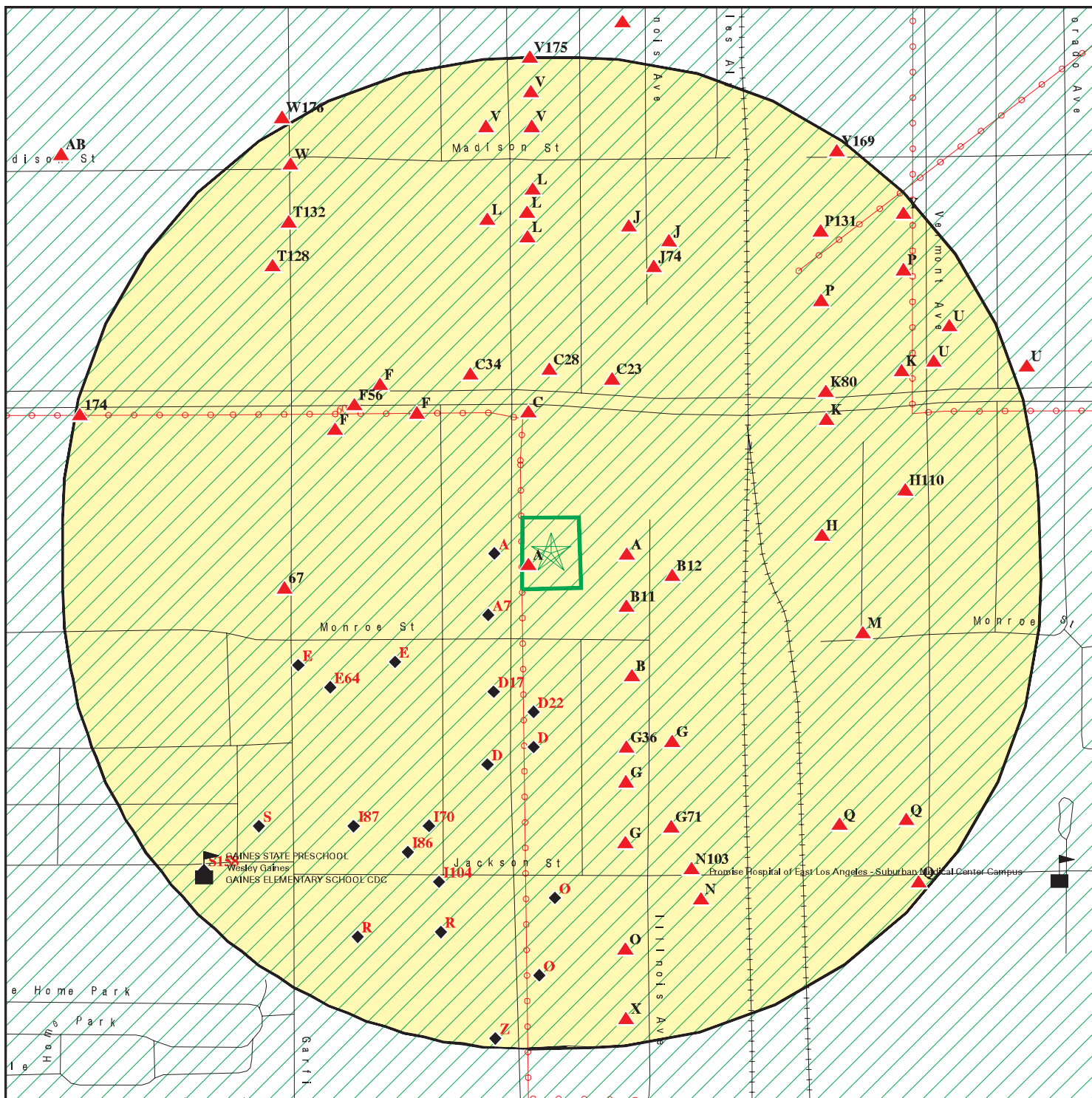














This report includes Interactive Map Layers to display and/or hide map information. The legend includes only those icons for the default map view.

SITE NAME: Proposed Self Storage Facility
 ADDRESS: 15932 Minnesota Avenue
 Paramount CA 90723
 LAT/LONG: 33.887949 / 118.166305

CLIENT: Salem Engineering Group
 CONTACT: Richard Mccondichie
 INQUIRY #: 6838937.2s
 DATE: January 31, 2022 8:33 am

DETAIL MAP - 6838937.2S



-  Target Property
-  Sites at elevations higher than or equal to the target property
-  Sites at elevations lower than the target property
-  Manufactured Gas Plants
-  Sensitive Receptors
-  National Priority List Sites
-  Dept. Defense Sites
-  Indian Reservations BIA
-  Power transmission lines
-  Special Flood Hazard Area (1%)
-  0.2% Annual Chance Flood Hazard
-  Areas of Concern

This report includes Interactive Map Layers to display and/or hide map information. The legend includes only those icons for the default map view.

<p>SITE NAME: Proposed Self Storage Facility ADDRESS: 15932 Minnesota Avenue Paramount CA 90723 LAT/LONG: 33.887949 / 118.166305</p>	<p>CLIENT: Salem Engineering Group CONTACT: Richard Mccondichie INQUIRY #: 6838937.2s DATE: January 31, 2022 8:34 am</p>
--	---

MAP FINDINGS SUMMARY

Database	Search Distance (Miles)	Target Property	< 1/8	1/8 - 1/4	1/4 - 1/2	1/2 - 1	> 1	Total Plotted
STANDARD ENVIRONMENTAL RECORDS								
<i>Lists of Federal NPL (Superfund) sites</i>								
NPL	1.000		0	0	0	0	NR	0
Proposed NPL	1.000		0	0	0	0	NR	0
NPL LIENS	1.000		0	0	0	0	NR	0
<i>Lists of Federal Delisted NPL sites</i>								
Delisted NPL	1.000		0	0	0	0	NR	0
<i>Lists of Federal sites subject to CERCLA removals and CERCLA orders</i>								
FEDERAL FACILITY	0.500		0	0	0	NR	NR	0
SEMS	0.500		0	0	1	NR	NR	1
<i>Lists of Federal CERCLA sites with NFRAP</i>								
SEMS-ARCHIVE	0.500		1	5	4	NR	NR	10
<i>Lists of Federal RCRA facilities undergoing Corrective Action</i>								
CORRACTS	1.000		0	0	0	0	NR	0
<i>Lists of Federal RCRA TSD facilities</i>								
RCRA-TSDF	0.500		0	0	0	NR	NR	0
<i>Lists of Federal RCRA generators</i>								
RCRA-LQG	0.250		0	3	NR	NR	NR	3
RCRA-SQG	0.250		6	17	NR	NR	NR	23
RCRA-VSQG	0.250		1	1	NR	NR	NR	2
<i>Federal institutional controls / engineering controls registries</i>								
LUCIS	0.500		0	0	0	NR	NR	0
US ENG CONTROLS	0.500		0	0	0	NR	NR	0
US INST CONTROLS	0.500		0	0	0	NR	NR	0
<i>Federal ERNS list</i>								
ERNS	0.001		0	NR	NR	NR	NR	0
<i>Lists of state- and tribal (Superfund) equivalent sites</i>								
RESPONSE	1.000		0	1	0	1	NR	2
<i>Lists of state- and tribal hazardous waste facilities</i>								
ENVIROSTOR	1.000		1	5	10	11	NR	27
<i>Lists of state and tribal landfills and solid waste disposal facilities</i>								
SWF/LF	0.500		0	0	1	NR	NR	1

MAP FINDINGS SUMMARY

Database	Search Distance (Miles)	Target Property	< 1/8	1/8 - 1/4	1/4 - 1/2	1/2 - 1	> 1	Total Plotted
<i>Lists of state and tribal leaking storage tanks</i>								
LUST	0.500		6	10	12	NR	NR	28
INDIAN LUST	0.500		0	0	0	NR	NR	0
CPS-SLIC	0.500		0	2	2	NR	NR	4
<i>Lists of state and tribal registered storage tanks</i>								
FEMA UST	0.250		0	0	NR	NR	NR	0
UST	0.250		4	2	NR	NR	NR	6
AST	0.250		0	7	NR	NR	NR	7
INDIAN UST	0.250		0	0	NR	NR	NR	0
<i>Lists of state and tribal voluntary cleanup sites</i>								
VCP	0.500		0	0	2	NR	NR	2
INDIAN VCP	0.500		0	0	0	NR	NR	0
<i>Lists of state and tribal brownfield sites</i>								
BROWNFIELDS	0.500		0	0	0	NR	NR	0
<u>ADDITIONAL ENVIRONMENTAL RECORDS</u>								
<i>Local Brownfield lists</i>								
US BROWNFIELDS	0.500		0	0	0	NR	NR	0
<i>Local Lists of Landfill / Solid Waste Disposal Sites</i>								
WMUDS/SWAT	0.500		0	0	0	NR	NR	0
SWRCY	0.500		0	0	0	NR	NR	0
HAULERS	0.001		0	NR	NR	NR	NR	0
INDIAN ODI	0.500		0	0	0	NR	NR	0
ODI	0.500		0	0	0	NR	NR	0
DEBRIS REGION 9	0.500		0	0	0	NR	NR	0
IHS OPEN DUMPS	0.500		0	0	0	NR	NR	0
<i>Local Lists of Hazardous waste / Contaminated Sites</i>								
US HIST CDL	0.001		0	NR	NR	NR	NR	0
AOCONCERN	1.000		0	0	0	0	NR	0
HIST Cal-Sites	1.000		0	1	0	1	NR	2
SCH	0.250		0	1	NR	NR	NR	1
CDL	0.001		0	NR	NR	NR	NR	0
CERS HAZ WASTE	0.250		8	22	NR	NR	NR	30
Toxic Pits	1.000		0	0	0	0	NR	0
US CDL	0.001		0	NR	NR	NR	NR	0
PFAS	0.500		0	0	0	NR	NR	0
AQUEOUS FOAM	TP		NR	NR	NR	NR	NR	0
<i>Local Lists of Registered Storage Tanks</i>								
SWEEPS UST	0.250		8	15	NR	NR	NR	23
HIST UST	0.250		10	17	NR	NR	NR	27

MAP FINDINGS SUMMARY

Database	Search Distance (Miles)	Target Property	< 1/8	1/8 - 1/4	1/4 - 1/2	1/2 - 1	> 1	Total Plotted
CERS TANKS	0.250		4	5	NR	NR	NR	9
CA FID UST	0.250		0	0	NR	NR	NR	0
Local Land Records								
LIENS	0.001		0	NR	NR	NR	NR	0
LIENS 2	0.001		0	NR	NR	NR	NR	0
DEED	0.500		0	0	0	NR	NR	0
Records of Emergency Release Reports								
HMIRS	0.001		0	NR	NR	NR	NR	0
CHMIRS	0.001		0	NR	NR	NR	NR	0
LDS	0.001		0	NR	NR	NR	NR	0
MCS	0.001		0	NR	NR	NR	NR	0
SPILLS 90	0.001		0	NR	NR	NR	NR	0
Other Ascertainable Records								
RCRA NonGen / NLR	0.250		16	27	NR	NR	NR	43
FUDS	1.000		0	0	0	0	NR	0
DOD	1.000		0	0	0	0	NR	0
SCRD DRYCLEANERS	0.500		0	0	0	NR	NR	0
US FIN ASSUR	0.001		0	NR	NR	NR	NR	0
EPA WATCH LIST	0.001		0	NR	NR	NR	NR	0
2020 COR ACTION	0.250		0	0	NR	NR	NR	0
TSCA	0.001		0	NR	NR	NR	NR	0
TRIS	0.001		0	NR	NR	NR	NR	0
SSTS	0.001		0	NR	NR	NR	NR	0
ROD	1.000		0	0	0	0	NR	0
RMP	0.001		0	NR	NR	NR	NR	0
RAATS	0.001		0	NR	NR	NR	NR	0
PRP	0.001		0	NR	NR	NR	NR	0
PADS	0.001		0	NR	NR	NR	NR	0
ICIS	0.001		0	NR	NR	NR	NR	0
FTTS	0.001		0	NR	NR	NR	NR	0
MLTS	0.001		0	NR	NR	NR	NR	0
COAL ASH DOE	0.001		0	NR	NR	NR	NR	0
COAL ASH EPA	0.500		0	0	0	NR	NR	0
PCB TRANSFORMER	0.001		0	NR	NR	NR	NR	0
RADINFO	0.001		0	NR	NR	NR	NR	0
HIST FTTS	0.001		0	NR	NR	NR	NR	0
DOT OPS	0.001		0	NR	NR	NR	NR	0
CONSENT	1.000		0	0	0	0	NR	0
INDIAN RESERV	1.000		0	0	0	0	NR	0
FUSRAP	1.000		0	0	0	0	NR	0
UMTRA	0.500		0	0	0	NR	NR	0
LEAD SMELTERS	0.001		0	NR	NR	NR	NR	0
US AIRS	0.001		0	NR	NR	NR	NR	0
US MINES	0.250		0	0	NR	NR	NR	0
ABANDONED MINES	0.250		0	0	NR	NR	NR	0
FINDS	0.001		1	NR	NR	NR	NR	1
DOCKET HWC	0.001		0	NR	NR	NR	NR	0
ECHO	0.001		1	NR	NR	NR	NR	1

MAP FINDINGS SUMMARY

Database	Search Distance (Miles)	Target Property	< 1/8	1/8 - 1/4	1/4 - 1/2	1/2 - 1	> 1	Total Plotted
UXO	1.000		0	0	0	0	NR	0
FUELS PROGRAM	0.250		0	0	NR	NR	NR	0
CA BOND EXP. PLAN	1.000		0	0	0	1	NR	1
Cortese	0.500		5	8	9	NR	NR	22
CUPA Listings	0.250		0	0	NR	NR	NR	0
DRYCLEANERS	0.250		0	0	NR	NR	NR	0
EMI	0.001		0	NR	NR	NR	NR	0
ENF	0.001		0	NR	NR	NR	NR	0
Financial Assurance	0.001		0	NR	NR	NR	NR	0
HAZNET	0.001		1	NR	NR	NR	NR	1
ICE	0.001		0	NR	NR	NR	NR	0
HIST CORTESE	0.500		3	8	8	NR	NR	19
LOS ANGELES CO. HMS	0.001		1	NR	NR	NR	NR	1
HWP	1.000		0	0	0	2	NR	2
HWT	0.250		0	0	NR	NR	NR	0
MINES	0.250		0	0	NR	NR	NR	0
MWMP	0.250		0	0	NR	NR	NR	0
NPDES	0.001		0	NR	NR	NR	NR	0
PEST LIC	0.001		0	NR	NR	NR	NR	0
PROC	0.500		0	0	0	NR	NR	0
Notify 65	1.000		0	0	0	2	NR	2
LA Co. Site Mitigation	0.001		0	NR	NR	NR	NR	0
UIC	0.001		0	NR	NR	NR	NR	0
UIC GEO	0.001		0	NR	NR	NR	NR	0
WASTEWATER PITS	0.500		0	0	0	NR	NR	0
WDS	0.001		0	NR	NR	NR	NR	0
WIP	0.250		0	0	NR	NR	NR	0
MILITARY PRIV SITES	0.001		0	NR	NR	NR	NR	0
PROJECT	0.001		0	NR	NR	NR	NR	0
WDR	0.001		0	NR	NR	NR	NR	0
CIWQS	0.001		0	NR	NR	NR	NR	0
CERS	0.001		0	NR	NR	NR	NR	0
NON-CASE INFO	0.001		0	NR	NR	NR	NR	0
OTHER OIL GAS	0.001		0	NR	NR	NR	NR	0
PROD WATER PONDS	0.001		0	NR	NR	NR	NR	0
SAMPLING POINT	0.001		0	NR	NR	NR	NR	0
WELL STIM PROJ	0.001		0	NR	NR	NR	NR	0
MINES MRDS	0.001		0	NR	NR	NR	NR	0
LOS ANGELES CO LF METHANE	0.001		0	0	1	NR	NR	1
HWTS	TP		NR	NR	NR	NR	NR	0

EDR HIGH RISK HISTORICAL RECORDS

EDR Exclusive Records

EDR MGP	1.000		0	0	0	0	NR	0
EDR Hist Auto	0.125		5	NR	NR	NR	NR	5
EDR Hist Cleaner	0.125		0	NR	NR	NR	NR	0

EDR RECOVERED GOVERNMENT ARCHIVES

Exclusive Recovered Govt. Archives

RGA LF	0.001		0	NR	NR	NR	NR	0
--------	-------	--	---	----	----	----	----	---

MAP FINDINGS SUMMARY

<u>Database</u>	<u>Search Distance (Miles)</u>	<u>Target Property</u>	<u>< 1/8</u>	<u>1/8 - 1/4</u>	<u>1/4 - 1/2</u>	<u>1/2 - 1</u>	<u>> 1</u>	<u>Total Plotted</u>
RGA LUST	0.001		0	NR	NR	NR	NR	0
- Totals --		0	82	157	50	18	0	307

NOTES:

TP = Target Property

NR = Not Requested at this Search Distance

Sites may be listed in more than one database

Map ID
Direction
Distance
Elevation

MAP FINDINGS

Site

Database(s)

EDR ID Number
EPA ID Number

A1
< 1/8
1 ft.

PARATECH INC
15940 MINNESOTA AVE
PARAMOUNT, CA 90723

FINDS 1024662780
ECHO N/A

Site 1 of 10 in cluster A

Relative:
Higher

FINDS:
Registry ID: 110070451174

Actual:
67 ft.

Click Here:

Environmental Interest/Information System:

RCRAInfo is a national information system that supports the Resource Conservation and Recovery Act (RCRA) program through the tracking of events and activities related to facilities that generate, transport, and treat, store, or dispose of hazardous waste. RCRAInfo allows RCRA program staff to track the notification, permit, compliance, and corrective action activities required under RCRA.

[Click this hyperlink](#) while viewing on your computer to access additional FINDS: detail in the EDR Site Report.

ECHO:

Envid: 1024662780
Registry ID: 110070451174
DFR URL: <http://echo.epa.gov/detailed-facility-report?fid=110070451174>
Name: PARATECH INC
Address: 15940 MINNESOTA AVE
City,State,Zip: PARAMOUNT, CA 90723

A2
< 1/8
1 ft.

JOHN PARK CO INC
15940 MINNESOTA AVE
PARAMOUNT, CA 90723

LOS ANGELES CO. HMS S104734366
N/A

Site 2 of 10 in cluster A

Relative:
Higher

LOS ANGELES CO. HMS:
Name: JOHN PARK CO INC
Address: 15940 MINNESOTA AVE
City,State,Zip: PARAMOUNT, CA 90723
Region: LA
Permit Category: Not reported
Facility Id: 23621-032904
Facility Type: Not reported
Facility Status: OPEN
Area: 1G
Permit Number: Not reported
Permit Status: Not reported

Actual:
67 ft.

A3
< 1/8
1 ft.

PARATECH INC
15940 MINNESOTA AVE
PARAMOUNT, CA 90723

HAZNET S113119183
HWTS N/A

Site 3 of 10 in cluster A

Relative:
Higher

HAZNET:
Name: PARATECH INC
Address: 15940 MINNESOTA AVE
Address 2: Not reported

Actual:
67 ft.

Map ID
Direction
Distance
Elevation

MAP FINDINGS

Site

Database(s)

EDR ID Number
EPA ID Number

PARATECH INC (Continued)

S113119183

City,State,Zip:	PARAMOUNT, CA 90723
Contact:	ROBERT TORRES
Telephone:	5626332045
Mailing Name:	Not reported
Mailing Address:	PO BOX 718
Year:	2017
Gepaid:	CAL000251517
TSD EPA ID:	CAD981427669
CA Waste Code:	221 - Waste oil and mixed oil
Disposal Method:	H039 - Other Recovery Of Reclamation For Reuse Including Acid Regeneration, Organics Recovery Ect
Tons:	1.216
Year:	2015
Gepaid:	CAL000251517
TSD EPA ID:	CAD099452708
CA Waste Code:	221 - Waste oil and mixed oil
Disposal Method:	H039 - Other Recovery Of Reclamation For Reuse Including Acid Regeneration, Organics Recovery Ect
Tons:	1.672
Year:	2012
Gepaid:	CAL000251517
TSD EPA ID:	CAD099452708
CA Waste Code:	221 - Waste oil and mixed oil
Disposal Method:	H039 - Other Recovery Of Reclamation For Reuse Including Acid Regeneration, Organics Recovery Ect
Tons:	0.76
Year:	2011
Gepaid:	CAL000251517
TSD EPA ID:	CAD099452708
CA Waste Code:	221 - Waste oil and mixed oil
Disposal Method:	H039 - Other Recovery Of Reclamation For Reuse Including Acid Regeneration, Organics Recovery Ect
Tons:	0.665
Year:	2008
Gepaid:	CAL000251517
TSD EPA ID:	CAD099452708
CA Waste Code:	221 - Waste oil and mixed oil
Disposal Method:	H039 - Other Recovery Of Reclamation For Reuse Including Acid Regeneration, Organics Recovery Ect
Tons:	0.95
Year:	2007
Gepaid:	CAL000251517
TSD EPA ID:	CAD099452708
CA Waste Code:	221 - Waste oil and mixed oil
Disposal Method:	H039 - Other Recovery Of Reclamation For Reuse Including Acid Regeneration, Organics Recovery Ect
Tons:	0.76
Year:	2006
Gepaid:	CAL000251517
TSD EPA ID:	CAD099452708

Map ID
Direction
Distance
Elevation

MAP FINDINGS

Site

Database(s)

EDR ID Number
EPA ID Number

PARATECH INC (Continued)

S113119183

CA Waste Code: 221 - Waste oil and mixed oil
Disposal Method: R01 - Recycler
Tons: 0.836

Year: 2005
Gepaid: CAL000251517
TSD EPA ID: CAD099452708
CA Waste Code: 221 - Waste oil and mixed oil
Disposal Method: -
Tons: 1.045

Year: 2003
Gepaid: CAL000251517
TSD EPA ID: CAD099452708
CA Waste Code: 221 - Waste oil and mixed oil
Disposal Method: R01 - Recycler
Tons: 1.387

Additional Info:

Year: 2011
Gen EPA ID: CAL000251517

Shipment Date: 20110210
Creation Date: 3/31/2011 18:30:30
Receipt Date: 20110211
Manifest ID: 001437374GBF
Trans EPA ID: CAD982488470
Trans Name: SWIFT OIL & VACUUM INC
Trans 2 EPA ID: Not reported
Trans 2 Name: Not reported
TSD EPA ID: CAD099452708
Trans Name: INDUSTRIAL SERVICE OIL CO INC
TSD EPA ID: Not reported
TSD EPA Name: Not reported
Waste Code Description: 221 - Waste oil and mixed oil
RCRA Code: Not reported
Meth Code: H039 - Other Recovery Of Reclamation For Reuse Including Acid
Regeneration, Organics Recovery Ect
Quantity Tons: 0.665
Waste Quantity: 175
Quantity Unit: G
Additional Code 1: Not reported
Additional Code 2: Not reported
Additional Code 3: Not reported
Additional Code 4: Not reported
Additional Code 5: Not reported

Additional Info:

Year: 2017
Gen EPA ID: CAL000251517

Shipment Date: 20171128
Creation Date: 8/20/2018 18:30:18
Receipt Date: 20171129
Manifest ID: 007618366FLE

Map ID
Direction
Distance
Elevation

MAP FINDINGS

Site

Database(s)

EDR ID Number
EPA ID Number

PARATECH INC (Continued)

S113119183

Trans EPA ID:	CAD981427669
Trans Name:	AMERICAN OIL CO
Trans 2 EPA ID:	Not reported
Trans 2 Name:	Not reported
TSDf EPA ID:	CAD981427669
Trans Name:	AMERICAN OIL CO
TSDf Alt EPA ID:	Not reported
TSDf Alt Name:	Not reported
Waste Code Description:	221 - Waste oil and mixed oil
RCRA Code:	Not reported
Meth Code:	H039 - Other Recovery Of Reclamation For Reuse Including Acid Regeneration, Organics Recovery Ect
Quantity Tons:	1.216
Waste Quantity:	320
Quantity Unit:	G
Additional Code 1:	Not reported
Additional Code 2:	Not reported
Additional Code 3:	Not reported
Additional Code 4:	Not reported
Additional Code 5:	Not reported
Additional Info:	
Year:	2005
Gen EPA ID:	CAL000251517
Shipment Date: 20050223	
Creation Date: 4/29/2005 11:28:07	
Receipt Date: 20050223	
Manifest ID: 24099546	
Trans EPA ID: CAD982488470	
Trans Name: SWIFT OIL & VACUUM INC	
Trans 2 EPA ID: Not reported	
Trans 2 Name: Not reported	
TSDf EPA ID: CAD099452708	
Trans Name: INDUSTRIAL SERVICE OIL CO INC	
TSDf Alt EPA ID: CAD099452708	
TSDf Alt Name: Not reported	
Waste Code Description: 221 - Waste oil and mixed oil	
RCRA Code: Not reported	
Meth Code: - Not reported	
Quantity Tons: 1.045	
Waste Quantity: 275	
Quantity Unit: G	
Additional Code 1: Not reported	
Additional Code 2: Not reported	
Additional Code 3: Not reported	
Additional Code 4: Not reported	
Additional Code 5: Not reported	
Additional Info:	
Year:	2012
Gen EPA ID:	CAL000251517
Shipment Date: 20120712	
Creation Date: 10/8/2012 22:15:11	
Receipt Date: 20120716	

Map ID
Direction
Distance
Elevation

MAP FINDINGS

Site

Database(s)

EDR ID Number
EPA ID Number

PARATECH INC (Continued)

S113119183

Manifest ID: 001882091GBF
Trans EPA ID: CAD982488470
Trans Name: SWIFT OIL & VACUUM INC
Trans 2 EPA ID: Not reported
Trans 2 Name: Not reported
TSDf EPA ID: CAD099452708
Trans Name: INDUSTRIAL SERVICE OIL CO INC
TSDf Alt EPA ID: Not reported
TSDf Alt Name: Not reported
Waste Code Description: 221 - Waste oil and mixed oil
RCRA Code: Not reported
Meth Code: H039 - Other Recovery Of Reclamation For Reuse Including Acid
Regeneration, Organics Recovery Ect
Quantity Tons: 0.76
Waste Quantity: 200
Quantity Unit: G
Additional Code 1: Not reported
Additional Code 2: Not reported
Additional Code 3: Not reported
Additional Code 4: Not reported
Additional Code 5: Not reported

Additional Info:

Year: 2006
Gen EPA ID: CAL000251517

Shipment Date: 20060314
Creation Date: 7/14/2006 18:30:33
Receipt Date: 20060314
Manifest ID: 25118809
Trans EPA ID: CAD982488470
Trans Name: SWIFT OIL & VACUUM INC
Trans 2 EPA ID: Not reported
Trans 2 Name: Not reported
TSDf EPA ID: CAD099452708
Trans Name: INDUSTRIAL SERVICE OIL CO INC
TSDf Alt EPA ID: CAD099452708
TSDf Alt Name: Not reported
Waste Code Description: 221 - Waste oil and mixed oil
RCRA Code: Not reported
Meth Code: R01 - Recycler
Quantity Tons: 0.836
Waste Quantity: 220
Quantity Unit: G
Additional Code 1: Not reported
Additional Code 2: Not reported
Additional Code 3: Not reported
Additional Code 4: Not reported
Additional Code 5: Not reported

Additional Info:

Year: 2003
Gen EPA ID: CAL000251517

Shipment Date: 20030923
Creation Date: 7/13/2004 10:48:19

Map ID
Direction
Distance
Elevation

MAP FINDINGS

Site

Database(s)

EDR ID Number
EPA ID Number

PARATECH INC (Continued)

S113119183

Receipt Date: 20030924
Manifest ID: 23003023
Trans EPA ID: CAD982488470
Trans Name: SWIFT OIL & VACUUM INC
Trans 2 EPA ID: Not reported
Trans 2 Name: Not reported
TSDf EPA ID: CAD099452708
Trans Name: INDUSTRIAL SERVICE OIL CO INC
TSDf Alt EPA ID: CAD099452708
TSDf Alt Name: Not reported
Waste Code Description: 221 - Waste oil and mixed oil
RCRA Code: Not reported
Meth Code: R01 - Recycler
Quantity Tons: 0.76
Waste Quantity: 200
Quantity Unit: G
Additional Code 1: Not reported
Additional Code 2: Not reported
Additional Code 3: Not reported
Additional Code 4: Not reported
Additional Code 5: Not reported

Shipment Date: 20030213
Creation Date: 5/18/2003 14:30:16
Receipt Date: 20030213
Manifest ID: 22693714
Trans EPA ID: CAD982488470
Trans Name: Not reported
Trans 2 EPA ID: Not reported
Trans 2 Name: Not reported
TSDf EPA ID: CAD099452708
Trans Name: Not reported
TSDf Alt EPA ID: CAD099452708
TSDf Alt Name: Not reported
Waste Code Description: 221 - Waste oil and mixed oil
RCRA Code: Not reported
Meth Code: R01 - Recycler
Quantity Tons: 0.627
Waste Quantity: 165
Quantity Unit: G
Additional Code 1: Not reported
Additional Code 2: Not reported
Additional Code 3: Not reported
Additional Code 4: Not reported
Additional Code 5: Not reported

Additional Info:

Year: 2008
Gen EPA ID: CAL000251517

Shipment Date: 20080911
Creation Date: 10/13/2008 18:30:55
Receipt Date: 20080912
Manifest ID: 000798820GBF
Trans EPA ID: CAD982488470
Trans Name: SWIFT OIL & VACUUM INC
Trans 2 EPA ID: Not reported

Map ID
Direction
Distance
Elevation

MAP FINDINGS

Site

Database(s)

EDR ID Number
EPA ID Number

PARATECH INC (Continued)

S113119183

Trans 2 Name: Not reported
TSDf EPA ID: CAD099452708
Trans Name: INDUSTRIAL SERVICE OIL CO INC
TSDf Alt EPA ID: Not reported
TSDf Alt Name: Not reported
Waste Code Description: 221 - Waste oil and mixed oil
RCRA Code: Not reported
Meth Code: H039 - Other Recovery Of Reclamation For Reuse Including Acid
Regeneration, Organics Recovery Ect
Quantity Tons: 0.95
Waste Quantity: 250
Quantity Unit: G
Additional Code 1: Not reported
Additional Code 2: Not reported
Additional Code 3: Not reported
Additional Code 4: Not reported
Additional Code 5: Not reported

Additional Info:

Year: 2015
Gen EPA ID: CAL000251517

Shipment Date: 20151102
Creation Date: 2/4/2016 22:15:36
Receipt Date: 20151102
Manifest ID: 002943229GBF
Trans EPA ID: CAD982488470
Trans Name: SWIFT OIL & VACUUM INC
Trans 2 EPA ID: Not reported
Trans 2 Name: Not reported
TSDf EPA ID: CAD099452708
Trans Name: INDUSTRIAL SERVICE OIL CO INC
TSDf Alt EPA ID: Not reported
TSDf Alt Name: Not reported
Waste Code Description: 221 - Waste oil and mixed oil
RCRA Code: Not reported
Meth Code: H039 - Other Recovery Of Reclamation For Reuse Including Acid
Regeneration, Organics Recovery Ect
Quantity Tons: 0.76
Waste Quantity: 200
Quantity Unit: G
Additional Code 1: Not reported
Additional Code 2: Not reported
Additional Code 3: Not reported
Additional Code 4: Not reported
Additional Code 5: Not reported

Shipment Date: 20150121
Creation Date: 5/5/2015 22:15:14
Receipt Date: 20150122
Manifest ID: 002575793GBF
Trans EPA ID: CAD982488470
Trans Name: SWIFT OIL & VACUUM INC
Trans 2 EPA ID: Not reported
Trans 2 Name: Not reported
TSDf EPA ID: CAD099452708
Trans Name: INDUSTRIAL SERVICE OIL CO INC

Map ID
Direction
Distance
Elevation

MAP FINDINGS

Site

Database(s)

EDR ID Number
EPA ID Number

PARATECH INC (Continued)

S113119183

TSDf Alt EPA ID:	Not reported
TSDf Alt Name:	Not reported
Waste Code Description:	221 - Waste oil and mixed oil
RCRA Code:	Not reported
Meth Code:	H039 - Other Recovery Of Reclamation For Reuse Including Acid Regeneration, Organics Recovery Ect
Quantity Tons:	0.912
Waste Quantity:	240
Quantity Unit:	G
Additional Code 1:	Not reported
Additional Code 2:	Not reported
Additional Code 3:	Not reported
Additional Code 4:	Not reported
Additional Code 5:	Not reported
Additional Info:	
Year:	2007
Gen EPA ID:	CAL000251517
Shipment Date:	20070313
Creation Date:	8/11/2007 18:30:13
Receipt Date:	20070314
Manifest ID:	000034984GBF
Trans EPA ID:	CAD982488470
Trans Name:	SWIFT OIL & VACUUM INC
Trans 2 EPA ID:	Not reported
Trans 2 Name:	Not reported
TSDf EPA ID:	CAD099452708
Trans Name:	INDUSTRIAL SERVICE OIL CO INC
TSDf Alt EPA ID:	Not reported
TSDf Alt Name:	Not reported
Waste Code Description:	221 - Waste oil and mixed oil
RCRA Code:	Not reported
Meth Code:	H039 - Other Recovery Of Reclamation For Reuse Including Acid Regeneration, Organics Recovery Ect
Quantity Tons:	0.76
Waste Quantity:	200
Quantity Unit:	G
Additional Code 1:	Not reported
Additional Code 2:	Not reported
Additional Code 3:	Not reported
Additional Code 4:	Not reported
Additional Code 5:	Not reported
HWTS:	
Name:	PARATECH INC
Address:	15940 MINNESOTA AVE
Address 2:	Not reported
City,State,Zip:	PARAMOUNT, CA 90723
EPA ID:	CAL000251517
Inactive Date:	Not reported
Create Date:	05/06/2002
Last Act Date:	07/22/2020
Mailing Name:	Not reported
Mailing Address:	PO BOX 718
Mailing Address 2:	Not reported

Map ID
 Direction
 Distance
 Elevation

MAP FINDINGS

Site

Database(s)

EDR ID Number
 EPA ID Number

PARATECH INC (Continued)

S113119183

Mailing City,State,Zip: PARAMOUNT, CA 907230000
 Owner Name: PARATECH INC
 Owner Address: PO BOX 718
 Owner Address 2: Not reported
 Owner City,State,Zip: PARAMOUNT, CA 907230000
 Contact Name: STEVE PARK
 Contact Address: PO BOX 718
 Contact Address 2: 15940 MINNESOTA AVENUE
 City,State,Zip: PARAMOUNT, CA 90723

NAICS:

EPA ID: CAL000251517
 Create Date: 2002-05-06 13:35:59.640
 NAICS Code: 335932
 NAICS Description: Noncurrent-Carrying Wiring Device Manufacturing
 Issued EPA ID Date: 2002-05-06 13:35:59.61000
 Inactive Date: Not reported
 Facility Name: PARATECH INC
 Facility Address: 15940 Minnesota Ave
 Facility Address 2: Not reported
 Facility City: PARAMOUNT
 Facility County: Not reported
 Facility State: CA
 Facility Zip: 90723

A4

**PARATECH INC
 15940 MINNESOTA AVE
 PARAMOUNT, CA 90723**

RCRA NonGen / NLR

**1024803196
 CAL000251517**

**< 1/8
 1 ft.**

Site 4 of 10 in cluster A

**Relative:
 Higher**

RCRA NonGen / NLR:

**Actual:
 67 ft.**

Date Form Received by Agency: 20020506
 Handler Name: PARATECH INC
 Handler Address: 15940 MINNESOTA AVE
 Handler City,State,Zip: PARAMOUNT, CA 90723
 EPA ID: CAL000251517
 Contact Name: ROBERT TORRES
 Contact Address: PO BOX 718
 Contact City,State,Zip: PARAMOUNT, CA 90723
 Contact Telephone: 562-633-2045
 Contact Fax: 562-633-8907
 Contact Email: PARACERAM@AOL.COM
 Contact Title: Not reported
 EPA Region: 09
 Land Type: Not reported
 Federal Waste Generator Description: Not a generator, verified
 Non-Notifier: Not reported
 Biennial Report Cycle: Not reported
 Accessibility: Not reported
 Active Site Indicator: Handler Activities
 State District Owner: Not reported
 State District: Not reported
 Mailing Address: PO BOX 718
 Mailing City,State,Zip: PARAMOUNT, CA 90723-0000
 Owner Name: PARATECH INC
 Owner Type: Other

Map ID
Direction
Distance
Elevation

MAP FINDINGS

Site

Database(s)

EDR ID Number
EPA ID Number

PARATECH INC (Continued)

1024803196

Operator Name:	ROBERT TORRES
Operator Type:	Other
Short-Term Generator Activity:	No
Importer Activity:	No
Mixed Waste Generator:	No
Transporter Activity:	No
Transfer Facility Activity:	No
Recycler Activity with Storage:	No
Small Quantity On-Site Burner Exemption:	No
Smelting Melting and Refining Furnace Exemption:	No
Underground Injection Control:	No
Off-Site Waste Receipt:	No
Universal Waste Indicator:	Yes
Universal Waste Destination Facility:	Yes
Federal Universal Waste:	No
Active Site Fed-Reg Treatment Storage and Disposal Facility:	Not reported
Active Site Converter Treatment storage and Disposal Facility:	Not reported
Active Site State-Reg Treatment Storage and Disposal Facility:	Not reported
Active Site State-Reg Handler:	---
Federal Facility Indicator:	Not reported
Hazardous Secondary Material Indicator:	N
Sub-Part K Indicator:	Not reported
Commercial TSD Indicator:	No
Treatment Storage and Disposal Type:	Not reported
2018 GPRA Permit Baseline:	Not on the Baseline
2018 GPRA Renewals Baseline:	Not on the Baseline
Permit Renewals Workload Universe:	Not reported
Permit Workload Universe:	Not reported
Permit Progress Universe:	Not reported
Post-Closure Workload Universe:	Not reported
Closure Workload Universe:	Not reported
202 GPRA Corrective Action Baseline:	No
Corrective Action Workload Universe:	No
Subject to Corrective Action Universe:	No
Non-TSDFs Where RCRA CA has Been Imposed Universe:	No
TSDFs Potentially Subject to CA Under 3004 (u)/(v) Universe:	No
TSDFs Only Subject to CA under Discretionary Auth Universe:	No
Corrective Action Priority Ranking:	No NCAPS ranking
Environmental Control Indicator:	No
Institutional Control Indicator:	No
Human Exposure Controls Indicator:	N/A
Groundwater Controls Indicator:	N/A
Operating TSDF Universe:	Not reported
Full Enforcement Universe:	Not reported
Significant Non-Complier Universe:	No
Unaddressed Significant Non-Complier Universe:	No
Addressed Significant Non-Complier Universe:	No
Significant Non-Complier With a Compliance Schedule Universe:	No
Financial Assurance Required:	Not reported
Handler Date of Last Change:	20180905
Recognized Trader-Importer:	No
Recognized Trader-Exporter:	No
Importer of Spent Lead Acid Batteries:	No
Exporter of Spent Lead Acid Batteries:	No
Recycler Activity Without Storage:	No
Manifest Broker:	No
Sub-Part P Indicator:	No

Map ID
Direction
Distance
Elevation

MAP FINDINGS

Site

Database(s)

EDR ID Number
EPA ID Number

PARATECH INC (Continued)

1024803196

Handler - Owner Operator:

Owner/Operator Indicator:	Owner
Owner/Operator Name:	PARATECH INC
Legal Status:	Other
Date Became Current:	Not reported
Date Ended Current:	Not reported
Owner/Operator Address:	PO BOX 718
Owner/Operator City,State,Zip:	PARAMOUNT, CA 90723-0000
Owner/Operator Telephone:	562-633-2045
Owner/Operator Telephone Ext:	Not reported
Owner/Operator Fax:	Not reported
Owner/Operator Email:	Not reported

Owner/Operator Indicator:	Operator
Owner/Operator Name:	ROBERT TORRES
Legal Status:	Other
Date Became Current:	Not reported
Date Ended Current:	Not reported
Owner/Operator Address:	PO BOX 718
Owner/Operator City,State,Zip:	PARAMOUNT, CA 90723
Owner/Operator Telephone:	562-633-2045
Owner/Operator Telephone Ext:	Not reported
Owner/Operator Fax:	Not reported
Owner/Operator Email:	Not reported

Historic Generators:

Receive Date:	20020506
Handler Name:	PARATECH INC
Federal Waste Generator Description:	Not a generator, verified
State District Owner:	Not reported
Large Quantity Handler of Universal Waste:	No
Recognized Trader Importer:	No
Recognized Trader Exporter:	No
Spent Lead Acid Battery Importer:	No
Spent Lead Acid Battery Exporter:	No
Current Record:	Yes
Non Storage Recycler Activity:	Not reported
Electronic Manifest Broker:	Not reported

List of NAICS Codes and Descriptions:

NAICS Code:	335932
NAICS Description:	NONCURRENT-CARRYING WIRING DEVICE MANUFACTURING

Facility Has Received Notices of Violations:

Violations:	No Violations Found
-------------	---------------------

Evaluation Action Summary:

Evaluations:	No Evaluations Found
--------------	----------------------

Map ID
Direction
Distance
Elevation

MAP FINDINGS

Site

Database(s)

EDR ID Number
EPA ID Number

A5
West
< 1/8
0.015 mi.
79 ft.

ALEXANDERSON CONTRACTOR
15935 MINNESOTA AVE
PARAMOUNT, CA 90723
Site 5 of 10 in cluster A

CERS HAZ WASTE S106670166
LOS ANGELES CO. HMS N/A

Relative:
Lower
Actual:
66 ft.

CERS HAZ WASTE:
Name: MARIN'S FURNITURE
Address: 15935 MINNESOTA AVE
City,State,Zip: PARAMOUNT, CA 90723
Site ID: 274570
CERS ID: 10617946
CERS Description: Hazardous Waste Generator

Violations:
Site ID: 274570
Site Name: MARIN'S FURNITURE
Violation Date: 01-15-2015
Citation: HSC 6.95 25508(d) - California Health and Safety Code, Chapter 6.95, Section(s) 25508(d)
Violation Description: Failure to complete and/or electronically submit a business plan when storing/handling a hazardous material at or above reportable quantities.
Violation Notes: Returned to compliance on 11/09/2017.
Violation Division: Los Angeles County Fire Department
Violation Program: HMRRP
Violation Source: CERS,

Site ID: 274570
Site Name: MARIN'S FURNITURE
Violation Date: 08-10-2021
Citation: 22 CCR 12 66262.40(a) - California Code of Regulations, Title 22, Chapter 12, Section(s) 66262.40(a)
Violation Description: Failure to keep a copy of each properly signed manifest for at least three years from the date the waste was accepted by the initial transporter. The manifest signed at the time the waste was accepted for transport shall be kept until receiving a signed copy from the designated facility which received the waste.
Violation Notes: OBSERVATION: Uniform Hazardous Waste Manifests for waste paint/thinner was not available at the time of inspection. CORRECTIVE ACTION: Locate a copy of all manifests for waste paint/thinner and submit copies to the CUPA.
Violation Division: Los Angeles County Fire Department
Violation Program: HW
Violation Source: CERS,

Site ID: 274570
Site Name: MARIN'S FURNITURE
Violation Date: 01-15-2015
Citation: 22 CCR 12 66262.12 - California Code of Regulations, Title 22, Chapter 12, Section(s) 66262.12
Violation Description: Failure to obtain and/or maintain an Active EPA ID.
Violation Notes: Returned to compliance on 08/11/2015.
Violation Division: Los Angeles County Fire Department
Violation Program: HW
Violation Source: CERS,

Evaluation:
Eval General Type: Compliance Evaluation Inspection

Map ID
Direction
Distance
Elevation

MAP FINDINGS

Site

Database(s)

EDR ID Number
EPA ID Number

ALEXANDERSON CONTRACTOR (Continued)

S106670166

Eval Date: 07-20-2018
Violations Found: No
Eval Type: Routine done by local agency
Eval Notes: SALVADOR MARIN, OWNER
Eval Division: Los Angeles County Fire Department
Eval Program: HW
Eval Source: CERS,

Eval General Type: Compliance Evaluation Inspection
Eval Date: 07-20-2018
Violations Found: No
Eval Type: Routine done by local agency
Eval Notes: SALVADOR MARIN, OWNER At the time of the inspection it was determined the facility was no longer subject to this CUPA Program. Date of inactivation: 07/1/2018
Eval Division: Los Angeles County Fire Department
Eval Program: HMRRP
Eval Source: CERS,

Eval General Type: Compliance Evaluation Inspection
Eval Date: 08-10-2021
Violations Found: Yes
Eval Type: Routine done by local agency
Eval Notes: Salvador Marin, Owner (via telephone)
Eval Division: Los Angeles County Fire Department
Eval Program: HW
Eval Source: CERS,

Eval General Type: Compliance Evaluation Inspection
Eval Date: 01-15-2015
Violations Found: Yes
Eval Type: Routine done by local agency
Eval Notes: Not reported
Eval Division: Los Angeles County Fire Department
Eval Program: HMRRP
Eval Source: CERS,

Eval General Type: Compliance Evaluation Inspection
Eval Date: 01-15-2015
Violations Found: Yes
Eval Type: Routine done by local agency
Eval Notes: Not reported
Eval Division: Los Angeles County Fire Department
Eval Program: HW
Eval Source: CERS,

Coordinates:
Site ID: 274570
Facility Name: MARIN'S FURNITURE
Env Int Type Code: HWG
Program ID: 10617946
Coord Name: Not reported
Ref Point Type Desc: Center of a facility or station.,
Latitude: 33.888420
Longitude: -118.166770

Map ID
Direction
Distance
Elevation

MAP FINDINGS

Site

Database(s)

EDR ID Number
EPA ID Number

ALEXANDERSON CONTRACTOR (Continued)

S106670166

Affiliation:

Affiliation Type Desc: Facility Mailing Address
Entity Name: Mailing Address
Entity Title: Not reported
Affiliation Address: 15935 MINESSOTA AVE
Affiliation City: PARAMOUNT
Affiliation State: CA
Affiliation Country: Not reported
Affiliation Zip: 90723
Affiliation Phone: ,

Affiliation Type Desc: Parent Corporation
Entity Name: MARIN'S FURNITURE
Entity Title: Not reported
Affiliation Address: Not reported
Affiliation City: Not reported
Affiliation State: Not reported
Affiliation Country: Not reported
Affiliation Zip: Not reported
Affiliation Phone: ,

Affiliation Type Desc: CUPA District
Entity Name: Los Angeles County Fire
Entity Title: Not reported
Affiliation Address: 5825 Rickenbacker Road
Affiliation City: Commerce
Affiliation State: CA
Affiliation Country: Not reported
Affiliation Zip: 90040-3027
Affiliation Phone: (323) 890-4000,

Affiliation Type Desc: Environmental Contact
Entity Name: SALVADOR MARIN
Entity Title: Not reported
Affiliation Address: 15935 Minnesota Ave
Affiliation City: Paramount
Affiliation State: CA
Affiliation Country: Not reported
Affiliation Zip: 90723
Affiliation Phone: ,

Affiliation Type Desc: Identification Signer
Entity Name: SALVADOR MARIN
Entity Title: OWNER
Affiliation Address: Not reported
Affiliation City: Not reported
Affiliation State: Not reported
Affiliation Country: Not reported
Affiliation Zip: Not reported
Affiliation Phone: ,

Affiliation Type Desc: Document Preparer
Entity Name: SALVADOR MARIN
Entity Title: Not reported
Affiliation Address: Not reported
Affiliation City: Not reported
Affiliation State: Not reported

Map ID
Direction
Distance
Elevation

MAP FINDINGS

Site

Database(s)

EDR ID Number
EPA ID Number

ALEXANDERSON CONTRACTOR (Continued)

S106670166

Affiliation Country: Not reported
Affiliation Zip: Not reported
Affiliation Phone: ,

Affiliation Type Desc: Property Owner
Entity Name: ROSE C TOWER
Entity Title: Not reported
Affiliation Address: 16311 GARFIELD AVE
Affiliation City: PARAMOUNT
Affiliation State: CA
Affiliation Country: United States
Affiliation Zip: 90723
Affiliation Phone: (562) 633-2300,

Affiliation Type Desc: Legal Owner
Entity Name: SALVADOR MARIN
Entity Title: Not reported
Affiliation Address: 15935 Minnesota Ave
Affiliation City: Paramount
Affiliation State: CA
Affiliation Country: United States
Affiliation Zip: 90723
Affiliation Phone: (562) 756-7207,

Affiliation Type Desc: Operator
Entity Name: SALVADOR MARIN
Entity Title: Not reported
Affiliation Address: Not reported
Affiliation City: Not reported
Affiliation State: Not reported
Affiliation Country: Not reported
Affiliation Zip: Not reported
Affiliation Phone: (562) 756-7207,

LOS ANGELES CO. HMS:

Name: ALEXANDERSON CONTRACTOR
Address: 15935 MINNESOTA AVE
City,State,Zip: PARAMOUNT, CA 90723
Region: LA
Permit Category: S
Facility Id: 23619-042268
Facility Type: S5
Facility Status: Closed
Area: 1G
Permit Number: 000477769
Permit Status: Closed

Map ID
 Direction
 Distance
 Elevation

MAP FINDINGS

Site

Database(s)

EDR ID Number
 EPA ID Number

A6
West
< 1/8
0.015 mi.
79 ft.

MARINS FURNITURE
15935 MINNESOTA AVE
PARAMOUNT, CA 90723

RCRA NonGen / NLR

1024848651
CAL000404455

Site 6 of 10 in cluster A

Relative:
Lower

RCRA NonGen / NLR:

Actual:
66 ft.

Date Form Received by Agency:	MARINS FURNITURE	20150212
Handler Name:		
Handler Address:		15935 MINNESOTA AVE
Handler City,State,Zip:		PARAMOUNT, CA 90723
EPA ID:		CAL000404455
Contact Name:		SALVADOR MARIN
Contact Address:		15935 MINNESOTA AVE
Contact City,State,Zip:		PARAMOUNT, CA 90723
Contact Telephone:		562-756-7207
Contact Fax:		Not reported
Contact Email:		MARIN.FURNITURE@YAHOO.COM
Contact Title:		Not reported
EPA Region:		09
Land Type:		Not reported
Federal Waste Generator Description:		Not a generator, verified
Non-Notifier:		Not reported
Biennial Report Cycle:		Not reported
Accessibility:		Not reported
Active Site Indicator:		Handler Activities
State District Owner:		Not reported
State District:		Not reported
Mailing Address:		15935 MINNESOTA AVE
Mailing City,State,Zip:		PARAMOUNT, CA 90723
Owner Name:		SALVADOR MARIN
Owner Type:		Other
Operator Name:		SALVADOR MARIN
Operator Type:		Other
Short-Term Generator Activity:		No
Importer Activity:		No
Mixed Waste Generator:		No
Transporter Activity:		No
Transfer Facility Activity:		No
Recycler Activity with Storage:		No
Small Quantity On-Site Burner Exemption:		No
Smelting Melting and Refining Furnace Exemption:		No
Underground Injection Control:		No
Off-Site Waste Receipt:		No
Universal Waste Indicator:		Yes
Universal Waste Destination Facility:		Yes
Federal Universal Waste:		No
Active Site Fed-Reg Treatment Storage and Disposal Facility:		Not reported
Active Site Converter Treatment storage and Disposal Facility:		Not reported
Active Site State-Reg Treatment Storage and Disposal Facility:		Not reported
Active Site State-Reg Handler:		---
Federal Facility Indicator:		Not reported
Hazardous Secondary Material Indicator:		N
Sub-Part K Indicator:		Not reported
Commercial TSD Indicator:		No
Treatment Storage and Disposal Type:		Not reported
2018 GPRR Permit Baseline:		Not on the Baseline
2018 GPRR Renewals Baseline:		Not on the Baseline
Permit Renewals Workload Universe:		Not reported

Map ID
 Direction
 Distance
 Elevation

MAP FINDINGS

Site

Database(s)

EDR ID Number
 EPA ID Number

MARINS FURNITURE (Continued)

1024848651

Permit Workload Universe:	Not reported
Permit Progress Universe:	Not reported
Post-Closure Workload Universe:	Not reported
Closure Workload Universe:	Not reported
202 GPRA Corrective Action Baseline:	No
Corrective Action Workload Universe:	No
Subject to Corrective Action Universe:	No
Non-TSDFs Where RCRA CA has Been Imposed Universe:	No
TSDFs Potentially Subject to CA Under 3004 (u)/(v) Universe:	No
TSDFs Only Subject to CA under Discretionary Auth Universe:	No
Corrective Action Priority Ranking:	No NCAPS ranking
Environmental Control Indicator:	No
Institutional Control Indicator:	No
Human Exposure Controls Indicator:	N/A
Groundwater Controls Indicator:	N/A
Operating TSDF Universe:	Not reported
Full Enforcement Universe:	Not reported
Significant Non-Complier Universe:	No
Unaddressed Significant Non-Complier Universe:	No
Addressed Significant Non-Complier Universe:	No
Significant Non-Complier With a Compliance Schedule Universe:	No
Financial Assurance Required:	Not reported
Handler Date of Last Change:	20180906
Recognized Trader-Importer:	No
Recognized Trader-Exporter:	No
Importer of Spent Lead Acid Batteries:	No
Exporter of Spent Lead Acid Batteries:	No
Recycler Activity Without Storage:	No
Manifest Broker:	No
Sub-Part P Indicator:	No

Handler - Owner Operator:

Owner/Operator Indicator:	Operator
Owner/Operator Name:	SALVADOR MARIN
Legal Status:	Other
Date Became Current:	Not reported
Date Ended Current:	Not reported
Owner/Operator Address:	15935 MINNESOTA AVE
Owner/Operator City,State,Zip:	PARAMOUNT, CA 90723
Owner/Operator Telephone:	562-756-7207
Owner/Operator Telephone Ext:	Not reported
Owner/Operator Fax:	Not reported
Owner/Operator Email:	Not reported

Owner/Operator Indicator:	Owner
Owner/Operator Name:	SALVADOR MARIN
Legal Status:	Other
Date Became Current:	Not reported
Date Ended Current:	Not reported
Owner/Operator Address:	9315 OLIVE ST
Owner/Operator City,State,Zip:	BELLFLOWER, CA 90706
Owner/Operator Telephone:	562-756-7207
Owner/Operator Telephone Ext:	Not reported
Owner/Operator Fax:	Not reported
Owner/Operator Email:	Not reported

Map ID
 Direction
 Distance
 Elevation

MAP FINDINGS

Site

Database(s)

EDR ID Number
 EPA ID Number

MARINS FURNITURE (Continued)

1024848651

Historic Generators:

Receive Date:	20150212
Handler Name:	MARINS FURNITURE
Federal Waste Generator Description:	Not a generator, verified
State District Owner:	Not reported
Large Quantity Handler of Universal Waste:	No
Recognized Trader Importer:	No
Recognized Trader Exporter:	No
Spent Lead Acid Battery Importer:	No
Spent Lead Acid Battery Exporter:	No
Current Record:	Yes
Non Storage Recycler Activity:	Not reported
Electronic Manifest Broker:	Not reported

List of NAICS Codes and Descriptions:

NAICS Code:	337215
NAICS Description:	SHOWCASE, PARTITION, SHELVING, AND LOCKER MANUFACTURING

Facility Has Received Notices of Violations:

Violations:	No Violations Found
-------------	---------------------

Evaluation Action Summary:

Evaluations:	No Evaluations Found
--------------	----------------------

A7
SW
 < 1/8
 0.023 mi.
 123 ft.

PRETECH ENGINEERING INC
15957 MINNESOTA AVE
PARAMOUNT, CA 90723

RCRA NonGen / NLR

1024799946
CAL000215123

Site 7 of 10 in cluster A

Relative:
Lower
Actual:
66 ft.

RCRA NonGen / NLR:	
Date Form Received by Agency:	20000113
Handler Name:	PRETECH ENGINEERING INC
Handler Address:	15957 MINNESOTA AVE
Handler City,State,Zip:	PARAMOUNT, CA 90723-0000
EPA ID:	CAL000215123
Contact Name:	DANNY HWANG
Contact Address:	15957 MINNESOTA AVE
Contact City,State,Zip:	PARAMOUNT, CA 90723
Contact Telephone:	562-531-1287
Contact Fax:	562-531-6306
Contact Email:	DHWANG@PRETECHENG.COM
Contact Title:	Not reported
EPA Region:	09
Land Type:	Not reported
Federal Waste Generator Description:	Not a generator, verified
Non-Notifier:	Not reported
Biennial Report Cycle:	Not reported
Accessibility:	Not reported
Active Site Indicator:	Handler Activities
State District Owner:	Not reported
State District:	Not reported
Mailing Address:	15957 MINNESOTA AVE
Mailing City,State,Zip:	PARAMOUNT, CA 90723-0000
Owner Name:	PRETECH ENGINEERING INC

Map ID
 Direction
 Distance
 Elevation

MAP FINDINGS

Site

Database(s)

EDR ID Number
 EPA ID Number

PRETECH ENGINEERING INC (Continued)

1024799946

Owner Type:	Other
Operator Name:	DANNY HWANG
Operator Type:	Other
Short-Term Generator Activity:	No
Importer Activity:	No
Mixed Waste Generator:	No
Transporter Activity:	No
Transfer Facility Activity:	No
Recycler Activity with Storage:	No
Small Quantity On-Site Burner Exemption:	No
Smelting Melting and Refining Furnace Exemption:	No
Underground Injection Control:	No
Off-Site Waste Receipt:	No
Universal Waste Indicator:	Yes
Universal Waste Destination Facility:	Yes
Federal Universal Waste:	No
Active Site Fed-Reg Treatment Storage and Disposal Facility:	Not reported
Active Site Converter Treatment storage and Disposal Facility:	Not reported
Active Site State-Reg Treatment Storage and Disposal Facility:	Not reported
Active Site State-Reg Handler:	---
Federal Facility Indicator:	Not reported
Hazardous Secondary Material Indicator:	N
Sub-Part K Indicator:	Not reported
Commercial TSD Indicator:	No
Treatment Storage and Disposal Type:	Not reported
2018 GPRA Permit Baseline:	Not on the Baseline
2018 GPRA Renewals Baseline:	Not on the Baseline
Permit Renewals Workload Universe:	Not reported
Permit Workload Universe:	Not reported
Permit Progress Universe:	Not reported
Post-Closure Workload Universe:	Not reported
Closure Workload Universe:	Not reported
202 GPRA Corrective Action Baseline:	No
Corrective Action Workload Universe:	No
Subject to Corrective Action Universe:	No
Non-TSDs Where RCRA CA has Been Imposed Universe:	No
TSDs Potentially Subject to CA Under 3004 (u)/(v) Universe:	No
TSDs Only Subject to CA under Discretionary Auth Universe:	No
Corrective Action Priority Ranking:	No NCAPS ranking
Environmental Control Indicator:	No
Institutional Control Indicator:	No
Human Exposure Controls Indicator:	N/A
Groundwater Controls Indicator:	N/A
Operating TSD Universe:	Not reported
Full Enforcement Universe:	Not reported
Significant Non-Complier Universe:	No
Unaddressed Significant Non-Complier Universe:	No
Addressed Significant Non-Complier Universe:	No
Significant Non-Complier With a Compliance Schedule Universe:	No
Financial Assurance Required:	Not reported
Handler Date of Last Change:	20180905
Recognized Trader-Importer:	No
Recognized Trader-Exporter:	No
Importer of Spent Lead Acid Batteries:	No
Exporter of Spent Lead Acid Batteries:	No
Recycler Activity Without Storage:	No
Manifest Broker:	No

Map ID
Direction
Distance
Elevation

MAP FINDINGS

Site

Database(s)

EDR ID Number
EPA ID Number

PRETECH ENGINEERING INC (Continued)

1024799946

Sub-Part P Indicator: No

Handler - Owner Operator:

Owner/Operator Indicator: Operator
Owner/Operator Name: DANNY HWANG
Legal Status: Other
Date Became Current: Not reported
Date Ended Current: Not reported
Owner/Operator Address: 15957 MINNESOTA AVE
Owner/Operator City,State,Zip: PARAMOUNT, CA 90723
Owner/Operator Telephone: 562-531-1287
Owner/Operator Telephone Ext: Not reported
Owner/Operator Fax: Not reported
Owner/Operator Email: Not reported

Owner/Operator Indicator: Owner
Owner/Operator Name: PRETECH ENGINEERING INC
Legal Status: Other
Date Became Current: Not reported
Date Ended Current: Not reported
Owner/Operator Address: 15957 MINNESOTA AVE
Owner/Operator City,State,Zip: PARAMOUNT, CA 90723-0000
Owner/Operator Telephone: 562-531-1287
Owner/Operator Telephone Ext: Not reported
Owner/Operator Fax: Not reported
Owner/Operator Email: Not reported

Historic Generators:

Receive Date: 20000113
Handler Name: PRETECH ENGINEERING INC
Federal Waste Generator Description: Not a generator, verified
State District Owner: Not reported
Large Quantity Handler of Universal Waste: No
Recognized Trader Importer: No
Recognized Trader Exporter: No
Spent Lead Acid Battery Importer: No
Spent Lead Acid Battery Exporter: No
Current Record: Yes
Non Storage Recycler Activity: Not reported
Electronic Manifest Broker: Not reported

List of NAICS Codes and Descriptions:

NAICS Code: 56299
NAICS Description: ALL OTHER WASTE MANAGEMENT SERVICES

Facility Has Received Notices of Violations:

Violations: No Violations Found

Evaluation Action Summary:

Evaluations: No Evaluations Found

Map ID
Direction
Distance
Elevation

MAP FINDINGS

Site

Database(s)

EDR ID Number
EPA ID Number

A8
East
< 1/8
0.025 mi.
133 ft.

JOHN HELASH CONSTRUCTION, INC.
15939 ILLINOIS AVE
PARAMOUNT, CA 90723
Site 8 of 10 in cluster A

SWEEPS UST **U001565475**
HIST UST **N/A**

Relative:
Higher
Actual:
69 ft.

SWEEPS UST:

Name: HELASH CONST
Address: 15939 ILLINOIS AVE
City: PARAMOUNT
Status: Active
Comp Number: 11186
Number: 9
Board Of Equalization: 44-009156
Referral Date: 06-30-89
Action Date: Not reported
Created Date: 06-30-89
Owner Tank Id: Not reported
SWRCB Tank Id: 19-000-011186-000001
Tank Status: A
Capacity: Not reported
Active Date: 06-30-89
Tank Use: UNKNOWN
STG: W
Content: Not reported
Number Of Tanks: 3

Name: HELASH CONST
Address: 15939 ILLINOIS AVE
City: PARAMOUNT
Status: Active
Comp Number: 11186
Number: 9
Board Of Equalization: 44-009156
Referral Date: 06-30-89
Action Date: Not reported
Created Date: 06-30-89
Owner Tank Id: Not reported
SWRCB Tank Id: 19-000-011186-000002
Tank Status: A
Capacity: Not reported
Active Date: 06-30-89
Tank Use: UNKNOWN
STG: W
Content: Not reported
Number Of Tanks: Not reported

Name: HELASH CONST
Address: 15939 ILLINOIS AVE
City: PARAMOUNT
Status: Active
Comp Number: 11186
Number: 9
Board Of Equalization: 44-009156
Referral Date: 06-30-89
Action Date: Not reported
Created Date: 06-30-89
Owner Tank Id: Not reported
SWRCB Tank Id: 19-000-011186-000003

Map ID
Direction
Distance
Elevation

MAP FINDINGS

Site

Database(s)

EDR ID Number
EPA ID Number

JOHN HELASH CONSTRUCTION, INC. (Continued)

U001565475

Tank Status: A
Capacity: Not reported
Active Date: 06-30-89
Tank Use: UNKNOWN
STG: W
Content: Not reported
Number Of Tanks: Not reported

HIST UST:

Name: JOHN HELASH CONSTRUCTION, INC.
Address: 15939 ILLINOIS AVE
City,State,Zip: PARAMOUNT, CA 90723
File Number: Not reported
URL: Not reported
Region: STATE
Facility ID: 00000046991
Facility Type: Other
Other Type: CONSTRUCTION
Contact Name: ALDON FINLEY
Telephone: 2136361713
Owner Name: JOHN HELASH CONSTRUCTION, INC.
Owner Address: 15939 ILLINOIS AVE.
Owner City,St,Zip: PARAMOUNT, CA 90723
Total Tanks: 0003

Tank Num: 001
Container Num: 1
Year Installed: 1967
Tank Capacity: 00001000
Tank Used for: PRODUCT
Type of Fuel: REGULAR
Container Construction Thickness: 10
Leak Detection: Stock Inventor

Tank Num: 002
Container Num: 2
Year Installed: 1969
Tank Capacity: 00001000
Tank Used for: PRODUCT
Type of Fuel: UNLEADED
Container Construction Thickness: 10
Leak Detection: Stock Inventor

Tank Num: 003
Container Num: #3
Year Installed: 1969
Tank Capacity: 00001000
Tank Used for: PRODUCT
Type of Fuel: DIESEL
Container Construction Thickness: 10
Leak Detection: Stock Inventor

Map ID
Direction
Distance
Elevation

MAP FINDINGS

Site

Database(s)

EDR ID Number
EPA ID Number

A9
East
< 1/8
0.025 mi.
133 ft.

JOE DILORETO
15939 ILLINOIS AVE
PARAMOUNT, CA 90723
Site 9 of 10 in cluster A

RCRA NonGen / NLR 1024781755
CAC003001723

Relative:
Higher
Actual:
69 ft.

RCRA NonGen / NLR:
Date Form Received by Agency: 20190219
Handler Name: JOE DILORETO
Handler Address: 15939 ILLINOIS AVE
Handler City,State,Zip: PARAMOUNT, CA 90723
EPA ID: CAC003001723
Contact Name: JOE DILORETO
Contact Address: 15939 ILLINOIS AVE
Contact City,State,Zip: PARAMOUNT, CA 90723
Contact Telephone: 562-633-4022
Contact Fax: Not reported
Contact Email: JDILO427@GMAIL.COM
Contact Title: Not reported
EPA Region: 09
Land Type: Not reported
Federal Waste Generator Description: Not a generator, verified
Non-Notifier: Not reported
Biennial Report Cycle: Not reported
Accessibility: Not reported
Active Site Indicator: Handler Activities
State District Owner: Not reported
State District: Not reported
Mailing Address: 15939 ILLINOIS AVE
Mailing City,State,Zip: PARAMOUNT, CA 90723
Owner Name: JOE DILORETO
Owner Type: Other
Operator Name: JOE DILORETO
Operator Type: Other
Short-Term Generator Activity: No
Importer Activity: No
Mixed Waste Generator: No
Transporter Activity: No
Transfer Facility Activity: No
Recycler Activity with Storage: No
Small Quantity On-Site Burner Exemption: No
Smelting Melting and Refining Furnace Exemption: No
Underground Injection Control: No
Off-Site Waste Receipt: No
Universal Waste Indicator: Yes
Universal Waste Destination Facility: Yes
Federal Universal Waste: No
Active Site Fed-Reg Treatment Storage and Disposal Facility: Not reported
Active Site Converter Treatment storage and Disposal Facility: Not reported
Active Site State-Reg Treatment Storage and Disposal Facility: Not reported
Active Site State-Reg Handler: ---
Federal Facility Indicator: Not reported
Hazardous Secondary Material Indicator: N
Sub-Part K Indicator: Not reported
Commercial TSD Indicator: No
Treatment Storage and Disposal Type: Not reported
2018 GPRA Permit Baseline: Not on the Baseline
2018 GPRA Renewals Baseline: Not on the Baseline
Permit Renewals Workload Universe: Not reported

Map ID
 Direction
 Distance
 Elevation

MAP FINDINGS

Site

Database(s)

EDR ID Number
 EPA ID Number

JOE DILORETO (Continued)

1024781755

Permit Workload Universe:	Not reported
Permit Progress Universe:	Not reported
Post-Closure Workload Universe:	Not reported
Closure Workload Universe:	Not reported
202 GPRA Corrective Action Baseline:	No
Corrective Action Workload Universe:	No
Subject to Corrective Action Universe:	No
Non-TSDFs Where RCRA CA has Been Imposed Universe:	No
TSDFs Potentially Subject to CA Under 3004 (u)/(v) Universe:	No
TSDFs Only Subject to CA under Discretionary Auth Universe:	No
Corrective Action Priority Ranking:	No NCAPS ranking
Environmental Control Indicator:	No
Institutional Control Indicator:	No
Human Exposure Controls Indicator:	N/A
Groundwater Controls Indicator:	N/A
Operating TSDF Universe:	Not reported
Full Enforcement Universe:	Not reported
Significant Non-Complier Universe:	No
Unaddressed Significant Non-Complier Universe:	No
Addressed Significant Non-Complier Universe:	No
Significant Non-Complier With a Compliance Schedule Universe:	No
Financial Assurance Required:	Not reported
Handler Date of Last Change:	20190222
Recognized Trader-Importer:	No
Recognized Trader-Exporter:	No
Importer of Spent Lead Acid Batteries:	No
Exporter of Spent Lead Acid Batteries:	No
Recycler Activity Without Storage:	No
Manifest Broker:	No
Sub-Part P Indicator:	No

Handler - Owner Operator:

Owner/Operator Indicator:	Operator
Owner/Operator Name:	JOE DILORETO
Legal Status:	Other
Date Became Current:	Not reported
Date Ended Current:	Not reported
Owner/Operator Address:	15939 ILLINOIS AVE
Owner/Operator City,State,Zip:	PARAMOUNT, CA 90723
Owner/Operator Telephone:	562-633-4022
Owner/Operator Telephone Ext:	Not reported
Owner/Operator Fax:	Not reported
Owner/Operator Email:	Not reported

Owner/Operator Indicator:	Owner
Owner/Operator Name:	JOE DILORETO
Legal Status:	Other
Date Became Current:	Not reported
Date Ended Current:	Not reported
Owner/Operator Address:	15939 ILLINOIS AVE
Owner/Operator City,State,Zip:	PARAMOUNT, CA 90723
Owner/Operator Telephone:	562-633-4022
Owner/Operator Telephone Ext:	Not reported
Owner/Operator Fax:	Not reported
Owner/Operator Email:	Not reported

Map ID
 Direction
 Distance
 Elevation

MAP FINDINGS

Site

Database(s)

EDR ID Number
 EPA ID Number

JOE DILORETO (Continued)

1024781755

Historic Generators:

Receive Date:	20190219
Handler Name:	JOE DILORETO
Federal Waste Generator Description:	Not a generator, verified
State District Owner:	Not reported
Large Quantity Handler of Universal Waste:	No
Recognized Trader Importer:	No
Recognized Trader Exporter:	No
Spent Lead Acid Battery Importer:	No
Spent Lead Acid Battery Exporter:	No
Current Record:	Yes
Non Storage Recycler Activity:	Not reported
Electronic Manifest Broker:	Not reported

List of NAICS Codes and Descriptions:

NAICS Code:	56299
NAICS Description:	ALL OTHER WASTE MANAGEMENT SERVICES

Facility Has Received Notices of Violations:

Violations:	No Violations Found
-------------	---------------------

Evaluation Action Summary:

Evaluations:	No Evaluations Found
--------------	----------------------

A10
East
< 1/8
0.025 mi.
133 ft.

JOHN HELASR CONSTRUCTION INC
15939 ILLINIOIS AVE
PARAMOUNT, CA 90723
Site 10 of 10 in cluster A

HIST UST **S118411770**
N/A

Relative:
Higher
Actual:
69 ft.

HIST UST:	
Name:	JOHN HELASR CONSTRUCTION INC
Address:	15939 ILLINIOIS AVE
City,State,Zip:	PARAMOUNT, CA 90723
File Number:	000271CB
URL:	http://geotracker.waterboards.ca.gov/ustpdfs/pdf/000271CB.pdf
Region:	Not reported
Facility ID:	Not reported
Facility Type:	Not reported
Other Type:	Not reported
Contact Name:	Not reported
Telephone:	Not reported
Owner Name:	Not reported
Owner Address:	Not reported
Owner City,St,Zip:	Not reported
Total Tanks:	Not reported
Tank Num:	Not reported
Container Num:	Not reported
Year Installed:	Not reported
Tank Capacity:	Not reported
Tank Used for:	Not reported
Type of Fuel:	Not reported
Container Construction Thickness:	Not reported
Leak Detection:	Not reported

Map ID
 Direction
 Distance
 Elevation

MAP FINDINGS

Site

Database(s)

EDR ID Number
 EPA ID Number

JOHN HELASR CONSTRUCTION INC (Continued)

S118411770

[Click here for Geo Tracker PDF:](#)

B11
SE
 < 1/8
 0.026 mi.
 139 ft.
Relative:
Higher
Actual:
 69 ft.

BABB TOOL & MACHINE, INC
15957 ILLINOIS AVE
PARAMOUNT, CA 90723
 Site 1 of 8 in cluster B

RCRA-SQG 1000161390
FINDS CAD981169071
ECHO
HAZNET
LOS ANGELES CO. HMS
HWTS

RCRA-SQG:

Date Form Received by Agency:	19960901
Handler Name:	BABB TOOL & MACHINE, INC
Handler Address:	15957 ILLINOIS AVE
Handler City,State,Zip:	PARAMOUNT, CA 90723
EPA ID:	CAD981169071
Contact Name:	Not reported
Contact Address:	Not reported
Contact City,State,Zip:	Not reported
Contact Telephone:	Not reported
Contact Fax:	Not reported
Contact Email:	Not reported
Contact Title:	Not reported
EPA Region:	09
Land Type:	Not reported
Federal Waste Generator Description:	Small Quantity Generator
Non-Notifier:	Not reported
Biennial Report Cycle:	Not reported
Accessibility:	Not reported
Active Site Indicator:	Handler Activities
State District Owner:	CA
State District:	3
Mailing Address:	15957 ILLINOIS AVE
Mailing City,State,Zip:	PARAMOUNT, CA 90723
Owner Name:	Not reported
Owner Type:	Not reported
Operator Name:	NOT REQUIRED
Operator Type:	Private
Short-Term Generator Activity:	No
Importer Activity:	No
Mixed Waste Generator:	No
Transporter Activity:	No
Transfer Facility Activity:	No
Recycler Activity with Storage:	No
Small Quantity On-Site Burner Exemption:	No
Smelting Melting and Refining Furnace Exemption:	No
Underground Injection Control:	No
Off-Site Waste Receipt:	No
Universal Waste Indicator:	No
Universal Waste Destination Facility:	No
Federal Universal Waste:	No
Active Site Fed-Reg Treatment Storage and Disposal Facility:	Not reported
Active Site Converter Treatment storage and Disposal Facility:	Not reported
Active Site State-Reg Treatment Storage and Disposal Facility:	Not reported
Active Site State-Reg Handler:	---
Federal Facility Indicator:	Not reported
Hazardous Secondary Material Indicator:	NN
Sub-Part K Indicator:	Not reported
Commercial TSD Indicator:	No

Map ID
 Direction
 Distance
 Elevation

MAP FINDINGS

Site

Database(s)

EDR ID Number
 EPA ID Number

BABB TOOL & MACHINE, INC (Continued)

1000161390

Treatment Storage and Disposal Type:	Not reported
2018 GPRA Permit Baseline:	Not on the Baseline
2018 GPRA Renewals Baseline:	Not on the Baseline
Permit Renewals Workload Universe:	Not reported
Permit Workload Universe:	Not reported
Permit Progress Universe:	Not reported
Post-Closure Workload Universe:	Not reported
Closure Workload Universe:	Not reported
202 GPRA Corrective Action Baseline:	No
Corrective Action Workload Universe:	No
Subject to Corrective Action Universe:	No
Non-TSDFs Where RCRA CA has Been Imposed Universe:	No
TSDFs Potentially Subject to CA Under 3004 (u)/(v) Universe:	No
TSDFs Only Subject to CA under Discretionary Auth Universe:	No
Corrective Action Priority Ranking:	No NCAPS ranking
Environmental Control Indicator:	No
Institutional Control Indicator:	No
Human Exposure Controls Indicator:	N/A
Groundwater Controls Indicator:	N/A
Operating TSDF Universe:	Not reported
Full Enforcement Universe:	Not reported
Significant Non-Complier Universe:	No
Unaddressed Significant Non-Complier Universe:	No
Addressed Significant Non-Complier Universe:	No
Significant Non-Complier With a Compliance Schedule Universe:	No
Financial Assurance Required:	Not reported
Handler Date of Last Change:	20020627
Recognized Trader-Importer:	No
Recognized Trader-Exporter:	No
Importer of Spent Lead Acid Batteries:	No
Exporter of Spent Lead Acid Batteries:	No
Recycler Activity Without Storage:	Not reported
Manifest Broker:	Not reported
Sub-Part P Indicator:	No

Handler - Owner Operator:

Owner/Operator Indicator:	Operator
Owner/Operator Name:	NOT REQUIRED
Legal Status:	Private
Date Became Current:	Not reported
Date Ended Current:	Not reported
Owner/Operator Address:	NOT REQUIRED
Owner/Operator City,State,Zip:	NOT REQUIRED, ME 99999
Owner/Operator Telephone:	415-555-1212
Owner/Operator Telephone Ext:	Not reported
Owner/Operator Fax:	Not reported
Owner/Operator Email:	Not reported

Owner/Operator Indicator:	Owner
Owner/Operator Name:	FREDERICK E BABB
Legal Status:	Private
Date Became Current:	Not reported
Date Ended Current:	Not reported
Owner/Operator Address:	NOT REQUIRED
Owner/Operator City,State,Zip:	NOT REQUIRED, ME 99999
Owner/Operator Telephone:	415-555-1212

Map ID
Direction
Distance
Elevation

MAP FINDINGS

Site

Database(s)

EDR ID Number
EPA ID Number

BABB TOOL & MACHINE, INC (Continued)

1000161390

Owner/Operator Telephone Ext: Not reported
Owner/Operator Fax: Not reported
Owner/Operator Email: Not reported

Historic Generators:

Receive Date: 19960901
Handler Name: BABB TOOL & MACHINE, INC
Federal Waste Generator Description: Small Quantity Generator
State District Owner: CA
Large Quantity Handler of Universal Waste: No
Recognized Trader Importer: No
Recognized Trader Exporter: No
Spent Lead Acid Battery Importer: No
Spent Lead Acid Battery Exporter: No
Current Record: Yes
Non Storage Recycler Activity: Not reported
Electronic Manifest Broker: Not reported

Receive Date: 19851226
Handler Name: BABB TOOL & MACHINE, INC
Federal Waste Generator Description: Large Quantity Generator
State District Owner: CA
Large Quantity Handler of Universal Waste: No
Recognized Trader Importer: No
Recognized Trader Exporter: No
Spent Lead Acid Battery Importer: No
Spent Lead Acid Battery Exporter: No
Current Record: No
Non Storage Recycler Activity: Not reported
Electronic Manifest Broker: Not reported

List of NAICS Codes and Descriptions:

NAICS Code: 333319
NAICS Description: OTHER COMMERCIAL AND SERVICE INDUSTRY MACHINERY MANUFACTURING

Facility Has Received Notices of Violations:

Violations: No Violations Found

Evaluation Action Summary:

Evaluations: No Evaluations Found

FINDS:

Registry ID: 110002680910

Click Here:

Environmental Interest/Information System:

California Hazardous Waste Tracking System - Datamart (HWTS-DATAMART) provides California with information on hazardous waste shipments for generators, transporters, and treatment, storage, and disposal facilities.

RCRAInfo is a national information system that supports the Resource Conservation and Recovery Act (RCRA) program through the tracking of events and activities related to facilities that generate, transport,

Map ID
Direction
Distance
Elevation

MAP FINDINGS

Site

Database(s)

EDR ID Number
EPA ID Number

BABB TOOL & MACHINE, INC (Continued)

1000161390

and treat, store, or dispose of hazardous waste. RCRAInfo allows RCRA program staff to track the notification, permit, compliance, and corrective action activities required under RCRA.

[Click this hyperlink](#) while viewing on your computer to access additional FINDS: detail in the EDR Site Report.

ECHO:

Envid: 1000161390
Registry ID: 110002680910
DFR URL: <http://echo.epa.gov/detailed-facility-report?fid=110002680910>
Name: BABB TOOL & MACHINE, INC
Address: 15957 ILLINOIS AVE
City,State,Zip: PARAMOUNT, CA 90723

HAZNET:

Name: BABB TOOL & MACHINE, INC
Address: 15957 ILLINOIS AVE
Address 2: Not reported
City,State,Zip: PARAMOUNT, CA 907234901
Contact: KIRBY LACAZE
Telephone: 5625310113
Mailing Name: Not reported
Mailing Address: PO BOX 1187

Year: 2008
Gepaid: CAD981169071
TSD EPA ID: CAD097030993
CA Waste Code: 352 - Other organic solids
Disposal Method: H141 - Storage, Bulking, And/Or Transfer Off Site--No Treatment/Reovery (H010-H129) Or (H131-H135)
Tons: 1.6856

Year: 2005
Gepaid: CAD981169071
TSD EPA ID: AZR000033381
CA Waste Code: 221 - Waste oil and mixed oil
Disposal Method: -
Tons: 1.235

Year: 2003
Gepaid: CAD981169071
TSD EPA ID: CAT080013352
CA Waste Code: 221 - Waste oil and mixed oil
Disposal Method: R01 - Recycler
Tons: 0.475

Year: 2002
Gepaid: CAD981169071
TSD EPA ID: CAD981696420
CA Waste Code: 221 - Waste oil and mixed oil
Disposal Method: R01 - Recycler
Tons: 2.47

Year: 1987
Gepaid: CAD981169071
TSD EPA ID: CAD008247629

Map ID
Direction
Distance
Elevation

MAP FINDINGS

Site

Database(s)

EDR ID Number
EPA ID Number

BABB TOOL & MACHINE, INC (Continued)

1000161390

CA Waste Code: 221 - Waste oil and mixed oil
Disposal Method: UNK -
Tons: 11.676

Additional Info:

Year: 2005
Gen EPA ID: CAD981169071

Shipment Date: 20051011
Creation Date: 6/14/2006 18:30:23
Receipt Date: Not reported
Manifest ID: 24665415
Trans EPA ID: CAD983615501
Trans Name: PACIFIC OIL COMPANY
Trans 2 EPA ID: Not reported
Trans 2 Name: Not reported
TSDf EPA ID: AZR000033381
Trans Name: MESA OIL INC
TSDf Alt EPA ID: Not reported
TSDf Alt Name: Not reported
Waste Code Description: 221 - Waste oil and mixed oil
RCRA Code: Not reported
Meth Code: - Not reported
Quantity Tons: 1.235
Waste Quantity: 325
Quantity Unit: G
Additional Code 1: Not reported
Additional Code 2: Not reported
Additional Code 3: Not reported
Additional Code 4: Not reported
Additional Code 5: Not reported

Additional Info:

Year: 2003
Gen EPA ID: CAD981169071

Shipment Date: 20031104
Creation Date: 8/9/2004 8:46:56
Receipt Date: 20031104
Manifest ID: 22480300
Trans EPA ID: CAD983615501
Trans Name: PACIFIC OIL COMPANY
Trans 2 EPA ID: Not reported
Trans 2 Name: Not reported
TSDf EPA ID: CAT080013352
Trans Name: DEMENNO KERDOON
TSDf Alt EPA ID: CAT080013352
TSDf Alt Name: Not reported
Waste Code Description: 221 - Waste oil and mixed oil
RCRA Code: Not reported
Meth Code: R01 - Recycler
Quantity Tons: 0.475
Waste Quantity: 125
Quantity Unit: G
Additional Code 1: Not reported

Map ID
Direction
Distance
Elevation

MAP FINDINGS

Site

Database(s)

EDR ID Number
EPA ID Number

BABB TOOL & MACHINE, INC (Continued)

1000161390

Additional Code 2: Not reported
Additional Code 3: Not reported
Additional Code 4: Not reported
Additional Code 5: Not reported

Additional Info:

Year: 2008
Gen EPA ID: CAD981169071

Shipment Date: 20080306
Creation Date: 5/5/2008 18:30:07
Receipt Date: 20080307
Manifest ID: 003915631JJK
Trans EPA ID: CAD982440364
Trans Name: PFR ENVIRONMENTAL SERVICES INC
Trans 2 EPA ID: Not reported
Trans 2 Name: Not reported
TSDf EPA ID: CAD097030993
Trans Name: SIEMENS WATER TECHNOLOGIES CORP
TSDf Alt EPA ID: Not reported
TSDf Alt Name: Not reported
Waste Code Description: 352 - Other organic solids
RCRA Code: Not reported
Meth Code: H141 - Storage, Bulking, And/Or Transfer Off Site--No Treatment/Reovery (H010-H129) Or (H131-H135)
Quantity Tons: 1.6856
Waste Quantity: 2
Quantity Unit: Y
Additional Code 1: Not reported
Additional Code 2: Not reported
Additional Code 3: Not reported
Additional Code 4: Not reported
Additional Code 5: Not reported

Additional Info:

Year: 2002
Gen EPA ID: CAD981169071

Shipment Date: 20021203
Creation Date: 3/15/2003 18:31:28
Receipt Date: 20021204
Manifest ID: 22044169
Trans EPA ID: CAD983615501
Trans Name: Not reported
Trans 2 EPA ID: Not reported
Trans 2 Name: Not reported
TSDf EPA ID: CAD981696420
Trans Name: Not reported
TSDf Alt EPA ID: Not reported
TSDf Alt Name: Not reported
Waste Code Description: 221 - Waste oil and mixed oil
RCRA Code: Not reported
Meth Code: R01 - Recycler
Quantity Tons: 2.47
Waste Quantity: 650
Quantity Unit: G

Map ID
Direction
Distance
Elevation

MAP FINDINGS

Site

Database(s)

EDR ID Number
EPA ID Number

BABB TOOL & MACHINE, INC (Continued)

1000161390

Additional Code 1: Not reported
Additional Code 2: Not reported
Additional Code 3: Not reported
Additional Code 4: Not reported
Additional Code 5: Not reported

LOS ANGELES CO. HMS:

Name: BABB TOOL & MACHINE INC
Address: 15957 ILLINOIS AVE
City,State,Zip: PARAMOUNT, CA 90723
Region: LA
Permit Category: Not reported
Facility Id: 23151-032333
Facility Type: Not reported
Facility Status: OPEN
Area: 1G
Permit Number: Not reported
Permit Status: Not reported

HWTS:

Name: BABB TOOL & MACHINE, INC
Address: 15957 ILLINOIS AVE
Address 2: Not reported
City,State,Zip: PARAMOUNT, CA 907234901
EPA ID: CAD981169071
Inactive Date: 05/24/2010
Create Date: 04/10/1987
Last Act Date: 11/22/2010
Mailing Name: Not reported
Mailing Address: PO BOX 1187
Mailing Address 2: Not reported
Mailing City,State,Zip: PARAMOUNT, CA 907230000
Owner Name: KIRBY LACAZE
Owner Address: 16443 ILLINOIS AVE
Owner Address 2: Not reported
Owner City,State,Zip: PARAMOUNT, CA 907234905
Contact Name: KIRBY LACAZE
Contact Address: PO BOX 1187
Contact Address 2: Not reported
City,State,Zip: PARAMOUNT, CA 907230000

NAICS:

EPA ID: CAD981169071
Create Date: 2002-03-14 16:36:26.000
NAICS Code: 335222
NAICS Description: Household Refrigerator and Home Freezer Manufacturing
Issued EPA ID Date: 1987-04-10 00:00:00
Inactive Date: 2010-05-24 00:00:00
Facility Name: BABB TOOL & MACHINE, INC
Facility Address: 15957 ILLINOIS AVE
Facility Address 2: Not reported
Facility City: PARAMOUNT
Facility County: Not reported
Facility State: CA
Facility Zip: 907234901

Map ID
 Direction
 Distance
 Elevation

MAP FINDINGS

EDR ID Number
 EPA ID Number

B12 **PRESS FORGE COMPANY**
ESE **16200 ILLINOIS AVE**
 < 1/8 **PARAMOUNT, CA 90723**
0.050 mi.
262 ft. **Site 2 of 8 in cluster B**

LUST **1000593034**
SWEEPS UST **N/A**
 Cortese
LOS ANGELES CO. HMS
CERS

Relative:
Higher
Actual:
70 ft.

LUST:
 Name: **FORMER PACIFIC FINISHING COMPANY**
 Address: **16200 S. ILLINOIS AVE.**
 City,State,Zip: **PARAMOUNT, CA 90723**
 Lead Agency: **LOS ANGELES COUNTY**
 Case Type: **LUST Cleanup Site**
 Geo Track: **http://geotracker.waterboards.ca.gov/profile_report.asp?global_id=T10000000267**
 Global Id: **T10000000267**
 Latitude: **33.892924**
 Longitude: **-118.165416**
 Status: **Completed - Case Closed**
 Status Date: **03/03/2011**
 Case Worker: **Not reported**
 RB Case Number: **R-50655**
 Local Agency: **Not reported**
 File Location: **Local Agency**
 Local Case Number: **000426-050655**
 Potential Media Affect: **Soil**
 Potential Contaminants of Concern: **Chromium, Copper, Nickel, Other Metal, Waste Oil / Motor / Hydraulic / Lubricating**
 Site History: **Not reported**

LUST:
 Global Id: **T10000000267**
 Contact Type: **Regional Board Caseworker**
 Contact Name: **NHAN BAO**
 Organization Name: **LOS ANGELES RWQCB (REGION 4)**
 Address: **320 WEST 4TH STREET, SUITE 200**
 City: **LOS ANGELES**
 Email: **nbao@waterboards.ca.gov**
 Phone Number: **2135766703**

LUST:
 Global Id: **T10000000267**
 Action Type: **ENFORCEMENT**
 Date: **11/26/2008**
 Action: **Staff Letter**

Global Id: **T10000000267**
 Action Type: **ENFORCEMENT**
 Date: **12/17/2008**
 Action: **Referral to Local Agency**

Global Id: **T10000000267**
 Action Type: **ENFORCEMENT**
 Date: **12/17/2008**
 Action: **Referral to Local Agency**

Global Id: **T10000000267**
 Action Type: **Other**
 Date: **01/29/2008**
 Action: **Leak Stopped**

Map ID
Direction
Distance
Elevation

MAP FINDINGS

Site

Database(s)

EDR ID Number
EPA ID Number

PRESS FORGE COMPANY (Continued)

1000593034

Global Id: T10000000267
Action Type: Other
Date: 01/29/2008
Action: Leak Discovery

Global Id: T10000000267
Action Type: ENFORCEMENT
Date: 03/03/2011
Action: Closure/No Further Action Letter

Global Id: T10000000267
Action Type: Other
Date: 06/30/2008
Action: Leak Reported

LUST:

Global Id: T10000000267
Status: Open - Case Begin Date
Status Date: 01/29/2008

Global Id: T10000000267
Status: Completed - Case Closed
Status Date: 08/25/2008

Global Id: T10000000267
Status: Open - Reopen Case
Status Date: 10/15/2008

Global Id: T10000000267
Status: Open - Referred
Status Date: 10/16/2008

Global Id: T10000000267
Status: Open - Site Assessment
Status Date: 10/16/2008

Global Id: T10000000267
Status: Open - Site Assessment
Status Date: 10/28/2010

Global Id: T10000000267
Status: Completed - Case Closed
Status Date: 03/03/2011

SWEEPS UST:

Name: PACIFIC FINISHING
Address: 16200 S ILLINOIS AVE
City: PARAMOUNT
Status: Active
Comp Number: 428
Number: 9
Board Of Equalization: 44-007445
Referral Date: 06-30-89
Action Date: Not reported
Created Date: 06-30-89

Map ID
Direction
Distance
Elevation

MAP FINDINGS

Site

Database(s)

EDR ID Number
EPA ID Number

PRESS FORGE COMPANY (Continued)

1000593034

Owner Tank Id: Not reported
SWRCB Tank Id: 19-000-000428-000001
Tank Status: A
Capacity: Not reported
Active Date: 06-30-89
Tank Use: UNKNOWN
STG: W
Content: Not reported
Number Of Tanks: 1

CORTESE:

Name: FORMER PACIFIC FINISHING COMPANY
Address: 16200 S. ILLINOIS AVE.
City,State,Zip: PARAMOUNT, CA 90723
Region: CORTESE
Envirostor Id: Not reported
Global ID: T10000000267
Site/Facility Type: LUST CLEANUP SITE
Cleanup Status: COMPLETED - CASE CLOSED
Status Date: Not reported
Site Code: Not reported
Latitude: Not reported
Longitude: Not reported
Owner: Not reported
Enf Type: Not reported
Swat R: Not reported
Flag: active
Order No: Not reported
Waste Discharge System No: Not reported
Effective Date: Not reported
Region 2: Not reported
WID Id: Not reported
Solid Waste Id No: Not reported
Waste Management Uit Name: Not reported
File Name: Active Open

LOS ANGELES CO. HMS:

Name: PACIFIC FINISHING
Address: 16200 ILLINOIS AVE
City,State,Zip: PARAMOUNT, CA 907234904
Region: LA
Permit Category: I
Facility Id: 426-I00428
Facility Type: 01
Facility Status: Closed
Area: 1G
Permit Number: 000553268
Permit Status: Closed

Name: PACIFIC FINISHING
Address: 16200 ILLINOIS AVE
City,State,Zip: PARAMOUNT, CA 907234904
Region: LA
Permit Category: T
Facility Id: 426-000428
Facility Type: 0

Map ID
Direction
Distance
Elevation

MAP FINDINGS

Site

Database(s)

EDR ID Number
EPA ID Number

PRESS FORGE COMPANY (Continued)

1000593034

Facility Status: Removed
Area: 1G
Permit Number: 00005696T
Permit Status: Removed

Name: GORDON NEWELL C/O JIM HILANDS
Address: 16200 ILLINOIS AVE
City,State,Zip: PARAMOUNT, CA 907234904
Region: LA
Permit Category: T
Facility Id: 426-050655
Facility Type: 0
Facility Status: Removed
Area: 1G
Permit Number: 000553255
Permit Status: Removed

Name: PRESS FORGE COMPANY
Address: 16200 ILLINOIS AVE
City,State,Zip: PARAMOUNT, CA 907234904
Region: LA
Permit Category: I
Facility Id: 426-055837
Facility Type: 01
Facility Status: Closed
Area: 1G
Permit Number: 000721001
Permit Status: Closed

Name: PRESS FORGE COMPANY
Address: 16200 ILLINOIS AVE
City,State,Zip: PARAMOUNT, CA 907234904
Region: LA
Permit Category: I
Facility Id: 426-055837
Facility Type: 01
Facility Status: Closed
Area: 1G
Permit Number: 000020921
Permit Status: Closed

CERS:

Name: FORMER PACIFIC FINISHING COMPANY
Address: 16200 S. ILLINOIS AVE.
City,State,Zip: PARAMOUNT, CA 90723
Site ID: 258222
CERS ID: T10000000267
CERS Description: Leaking Underground Storage Tank Cleanup Site

Affiliation:

Affiliation Type Desc: Regional Board Caseworker
Entity Name: NHAN BAO - LOS ANGELES RWQCB (REGION 4)
Entity Title: Not reported
Affiliation Address: 320 WEST 4TH STREET, SUITE 200
Affiliation City: LOS ANGELES
Affiliation State: CA
Affiliation Country: Not reported

Map ID
 Direction
 Distance
 Elevation

MAP FINDINGS

Site

Database(s)

EDR ID Number
 EPA ID Number

PRESS FORGE COMPANY (Continued)

1000593034

Affiliation Zip: Not reported
 Affiliation Phone: 2135766703,

B13
SSE
 < 1/8
 0.055 mi.
 289 ft.

TREPANNING SPECIALTIES INC
 16201 ILLINOIS AVE
 PARAMOUNT, CA 90723

CERS HAZ WASTE
CERS TANKS
HAZNET
CERS
HWTS

S113106968
 N/A

Site 3 of 8 in cluster B

Relative:
Higher
Actual:
69 ft.

CERS HAZ WASTE:
 Name: TREPANNING SPECIALTIES INC
 Address: 16201 ILLINOIS AVE
 City,State,Zip: PARAMOUNT, CA 90723
 Site ID: 77604
 CERS ID: 10268485
 CERS Description: Hazardous Waste Generator

CERS TANKS:
 Name: TREPANNING SPECIALTIES INC
 Address: 16201 ILLINOIS AVE
 City,State,Zip: PARAMOUNT, CA 90723
 Site ID: 77604
 CERS ID: 10268485
 CERS Description: Aboveground Petroleum Storage

HAZNET:
 Name: TREPANNING SPECIALTIES INC
 Address: 16201 ILLINOIS AVE
 Address 2: Not reported
 City,State,Zip: PARAMOUNT, CA 907234903
 Contact: CHRISTIAAN LUNNEY
 Telephone: 5626338110
 Mailing Name: Not reported
 Mailing Address: 16201 ILLINOIS AVE

Year: 2019
 Gepaid: CAL000211502
 TSD EPA ID: CAD008302903
 CA Waste Code: 352 - Other organic solids
 Disposal Method: H141 - Storage, Bulking, And/Or Transfer Off Site--No Treatment/Reovery (H010-H129) Or (H131-H135)
 Tons: 5.22500

Year: 2019
 Gepaid: CAL000211502
 TSD EPA ID: AZR000520478
 CA Waste Code: 352 - Other organic solids
 Disposal Method: H141 - Storage, Bulking, And/Or Transfer Off Site--No Treatment/Reovery (H010-H129) Or (H131-H135)
 Tons: 0.30000

Year: 2019
 Gepaid: CAL000211502
 TSD EPA ID: CAT080013352
 CA Waste Code: 222 - Oil/water separation sludge
 Disposal Method: H039 - Other Recovery Of Reclamation For Reuse Including Acid

Map ID
Direction
Distance
Elevation

MAP FINDINGS

Site

Database(s)

EDR ID Number
EPA ID Number

TREPANNING SPECIALTIES INC (Continued)

S113106968

Tons:	Regeneration, Organics Recovery Ect 13.34400
Year:	2018
Gepaid:	CAL000211502
TSD EPA ID:	CAT080013352
CA Waste Code:	222 - Oil/water separation sludge
Disposal Method:	H039 - Other Recovery Of Reclamation For Reuse Including Acid Regeneration, Organics Recovery Ect
Tons:	4.06575
Year:	2018
Gepaid:	CAL000211502
TSD EPA ID:	CAD008302903
CA Waste Code:	352 - Other organic solids
Disposal Method:	H141 - Storage, Bulking, And/Or Transfer Off Site--No Treatment/Reovery (H010-H129) Or (H131-H135)
Tons:	8.45000
Year:	2017
Gepaid:	CAL000211502
TSD EPA ID:	CAD008302903
CA Waste Code:	352 - Other organic solids
Disposal Method:	H141 - Storage, Bulking, And/Or Transfer Off Site--No Treatment/Reovery (H010-H129) Or (H131-H135)
Tons:	5.5
Year:	2017
Gepaid:	CAL000211502
TSD EPA ID:	CAT080013352
CA Waste Code:	222 - Oil/water separation sludge
Disposal Method:	H039 - Other Recovery Of Reclamation For Reuse Including Acid Regeneration, Organics Recovery Ect
Tons:	5.004
Year:	2017
Gepaid:	CAL000211502
TSD EPA ID:	AZR000501510
CA Waste Code:	352 - Other organic solids
Disposal Method:	H141 - Storage, Bulking, And/Or Transfer Off Site--No Treatment/Reovery (H010-H129) Or (H131-H135)
Tons:	0.45
Year:	2016
Gepaid:	CAL000211502
TSD EPA ID:	AZR000501510
CA Waste Code:	352 - Other organic solids
Disposal Method:	H141 - Storage, Bulking, And/Or Transfer Off Site--No Treatment/Reovery (H010-H129) Or (H131-H135)
Tons:	1.4
Year:	2016
Gepaid:	CAL000211502
TSD EPA ID:	AZR000501510
CA Waste Code:	331 - Off-specification, aged or surplus organics
Disposal Method:	H141 - Storage, Bulking, And/Or Transfer Off Site--No Treatment/Reovery (H010-H129) Or (H131-H135)

Map ID
Direction
Distance
Elevation

MAP FINDINGS

Site

Database(s)

EDR ID Number
EPA ID Number

TREPANNING SPECIALTIES INC (Continued)

S113106968

Tons: 0.825

[Click this hyperlink](#) while viewing on your computer to access 28 additional CA HAZNET: record(s) in the EDR Site Report.

Additional Info:

Year: 2011
Gen EPA ID: CAL000211502

Shipment Date: 20111128
Creation Date: 6/4/2013 22:15:22
Receipt Date: Not reported
Manifest ID: 004374281FLE
Trans EPA ID: CAR000074094
Trans Name: ERT
Trans 2 EPA ID: Not reported
Trans 2 Name: Not reported
TSDF EPA ID: AZR000501510
Trans Name: AA SYDCOL LLC
TSDF Alt EPA ID: Not reported
TSDF Alt Name: Not reported
Waste Code Description: 352 - Other organic solids
RCRA Code: Not reported
Meth Code: - Not reported
Quantity Tons: 0.5
Waste Quantity: 1000
Quantity Unit: P
Additional Code 1: Not reported
Additional Code 2: Not reported
Additional Code 3: Not reported
Additional Code 4: Not reported
Additional Code 5: Not reported

Shipment Date: 20110914
Creation Date: 2/15/2012 20:30:12
Receipt Date: 20110916
Manifest ID: 004374208FLE
Trans EPA ID: CAR000202077
Trans Name: LEO'S ENVIRONMENTAL SERVICES
Trans 2 EPA ID: CAD980585293
Trans 2 Name: INDUSTRIAL WASTE UTILIZATION
TSDF EPA ID: AZR000501510
Trans Name: AA SYDCOL LLC
TSDF Alt EPA ID: Not reported
TSDF Alt Name: Not reported
Waste Code Description: 352 - Other organic solids
RCRA Code: Not reported
Meth Code: H141 - Storage, Bulking, And/Or Transfer Off Site--No Treatment/Reovery (H010-H129) Or (H131-H135)

Quantity Tons: 0.8
Waste Quantity: 1600
Quantity Unit: P
Additional Code 1: Not reported
Additional Code 2: Not reported
Additional Code 3: Not reported
Additional Code 4: Not reported

Map ID
Direction
Distance
Elevation

MAP FINDINGS

Site

Database(s)

EDR ID Number
EPA ID Number

TREPANNING SPECIALTIES INC (Continued)

S113106968

Additional Code 5:	Not reported
Shipment Date:	20110622
Creation Date:	12/9/2011 18:30:36
Receipt Date:	20110708
Manifest ID:	004138339JJK
Trans EPA ID:	CAR000202077
Trans Name:	LEO'S ENVIRONMENTAL SERVICES
Trans 2 EPA ID:	CAD980585293
Trans 2 Name:	INDUSTRIAL WASTE UTILIZATION INC
TSDf EPA ID:	AZR000501510
Trans Name:	AA SYDCOL LLC
TSDf Alt EPA ID:	Not reported
TSDf Alt Name:	Not reported
Waste Code Description:	352 - Other organic solids
RCRA Code:	Not reported
Meth Code:	H141 - Storage, Bulking, And/Or Transfer Off Site--No Treatment/Reovery (H010-H129) Or (H131-H135)
Quantity Tons:	0.6
Waste Quantity:	1200
Quantity Unit:	P
Additional Code 1:	Not reported
Additional Code 2:	Not reported
Additional Code 3:	Not reported
Additional Code 4:	Not reported
Additional Code 5:	Not reported
Shipment Date:	20110622
Creation Date:	12/9/2011 18:30:36
Receipt Date:	20110708
Manifest ID:	004138339JJK
Trans EPA ID:	CAR000202077
Trans Name:	LEO'S ENVIRONMENTAL SERVICES
Trans 2 EPA ID:	CAD980585293
Trans 2 Name:	INDUSTRIAL WASTE UTILIZATION INC
TSDf EPA ID:	AZR000501510
Trans Name:	AA SYDCOL LLC
TSDf Alt EPA ID:	Not reported
TSDf Alt Name:	Not reported
Waste Code Description:	352 - Other organic solids
RCRA Code:	Not reported
Meth Code:	H141 - Storage, Bulking, And/Or Transfer Off Site--No Treatment/Reovery (H010-H129) Or (H131-H135)
Quantity Tons:	0.5
Waste Quantity:	1000
Quantity Unit:	P
Additional Code 1:	Not reported
Additional Code 2:	Not reported
Additional Code 3:	Not reported
Additional Code 4:	Not reported
Additional Code 5:	Not reported
Shipment Date:	20110322
Creation Date:	8/26/2011 18:30:23
Receipt Date:	20110411
Manifest ID:	004351420FLE
Trans EPA ID:	CAR000202077

Map ID
Direction
Distance
Elevation

MAP FINDINGS

Site

Database(s)

EDR ID Number
EPA ID Number

TREPANNING SPECIALTIES INC (Continued)

S113106968

Trans Name: LEO'S ENVIRONMENTAL SERVICES
Trans 2 EPA ID: CAD980585293
Trans 2 Name: INDUSTRIAL WASTE UTILIZATION INC
TSDf EPA ID: AZR000501510
Trans Name: AA SYDCOL LLC
TSDf Alt EPA ID: Not reported
TSDf Alt Name: Not reported
Waste Code Description: 331 - Off-specification, aged, or surplus organics
RCRA Code: Not reported
Meth Code: H141 - Storage, Bulking, And/Or Transfer Off Site--No Treatment/Reovery (H010-H129) Or (H131-H135)

Quantity Tons: 0.825
Waste Quantity: 250
Quantity Unit: G
Additional Code 1: Not reported
Additional Code 2: Not reported
Additional Code 3: Not reported
Additional Code 4: Not reported
Additional Code 5: Not reported

Shipment Date: 20110301
Creation Date: 7/14/2011 18:30:34
Receipt Date: 20110308
Manifest ID: 004351425FLE
Trans EPA ID: CAR000202077
Trans Name: LEO'S ENVIRONMENTAL
Trans 2 EPA ID: CAD980585293
Trans 2 Name: INDUSTRIAL WASTE UTILIZATION INC
TSDf EPA ID: AZR000501510
Trans Name: AA SYDCOL LLC
TSDf Alt EPA ID: Not reported
TSDf Alt Name: Not reported
Waste Code Description: 352 - Other organic solids
RCRA Code: Not reported
Meth Code: H141 - Storage, Bulking, And/Or Transfer Off Site--No Treatment/Reovery (H010-H129) Or (H131-H135)

Quantity Tons: 0.8
Waste Quantity: 1600
Quantity Unit: P
Additional Code 1: Not reported
Additional Code 2: Not reported
Additional Code 3: Not reported
Additional Code 4: Not reported
Additional Code 5: Not reported

Additional Info:
Year: 2010
Gen EPA ID: CAL000211502

Shipment Date: 20101203
Creation Date: 4/27/2011 18:30:26
Receipt Date: 20101208
Manifest ID: 001198470JJK
Trans EPA ID: CAR000202077
Trans Name: LEO'S ENVIRONMENTAL SERVICES
Trans 2 EPA ID: CAD980585293
Trans 2 Name: INDUSTRIAL WASTE UTILIZATION

Map ID
Direction
Distance
Elevation

MAP FINDINGS

Site

Database(s)

EDR ID Number
EPA ID Number

TREPANNING SPECIALTIES INC (Continued)

S113106968

TSDF EPA ID: AZR000501510
Trans Name: AA SYDCOL LLC
TSDF Alt EPA ID: Not reported
TSDF Alt Name: Not reported
Waste Code Description: 352 - Other organic solids
RCRA Code: Not reported
Meth Code: H141 - Storage, Bulking, And/Or Transfer Off Site--No Treatment/Reovery (H010-H129) Or (H131-H135)

Quantity Tons: 0.5
Waste Quantity: 1000
Quantity Unit: P
Additional Code 1: Not reported
Additional Code 2: Not reported
Additional Code 3: Not reported
Additional Code 4: Not reported
Additional Code 5: Not reported

Shipment Date: 20100910
Creation Date: 2/1/2011 18:30:18
Receipt Date: 20100916
Manifest ID: 007334051JJK
Trans EPA ID: CAR000202077
Trans Name: LEO'S ENVIRONMENTAL SERVICES
Trans 2 EPA ID: CAD980585293
Trans 2 Name: INDUSTRIAL WASTE UTILIZATION
TSDF EPA ID: AZR000501510
Trans Name: AA SYDCOL
TSDF Alt EPA ID: Not reported
TSDF Alt Name: Not reported
Waste Code Description: 352 - Other organic solids
RCRA Code: Not reported
Meth Code: H141 - Storage, Bulking, And/Or Transfer Off Site--No Treatment/Reovery (H010-H129) Or (H131-H135)

Quantity Tons: 0.45
Waste Quantity: 900
Quantity Unit: P
Additional Code 1: Not reported
Additional Code 2: Not reported
Additional Code 3: Not reported
Additional Code 4: Not reported
Additional Code 5: Not reported

Shipment Date: 20100727
Creation Date: 1/24/2011 18:30:44
Receipt Date: 20100729
Manifest ID: 001198542JJK
Trans EPA ID: CAR000202077
Trans Name: LEO'S ENVIRONMENTAL SERVICES
Trans 2 EPA ID: CAD980585293
Trans 2 Name: INDUSTRIAL WASTE UTILIZATION
TSDF EPA ID: AZR000501510
Trans Name: AA SYDCOL LLC
TSDF Alt EPA ID: Not reported
TSDF Alt Name: Not reported
Waste Code Description: 352 - Other organic solids
RCRA Code: Not reported
Meth Code: H141 - Storage, Bulking, And/Or Transfer Off Site--No

Map ID
Direction
Distance
Elevation

MAP FINDINGS

Site

Database(s)

EDR ID Number
EPA ID Number

TREPANNING SPECIALTIES INC (Continued)

S113106968

Treatment/Reovery (H010-H129) Or (H131-H135)
Quantity Tons: 0.5
Waste Quantity: 1000
Quantity Unit: P
Additional Code 1: Not reported
Additional Code 2: Not reported
Additional Code 3: Not reported
Additional Code 4: Not reported
Additional Code 5: Not reported

Shipment Date: 20100510
Creation Date: 5/16/2013 22:15:09
Receipt Date: Not reported
Manifest ID: 002574438JJK
Trans EPA ID: CAR000202077
Trans Name: LEO'S ENVIRONMENTAL SERVICES
Trans 2 EPA ID: Not reported
Trans 2 Name: Not reported
TSDf EPA ID: AZR000501510
Trans Name: AA SYDCOL LLC
TSDf Alt EPA ID: Not reported
TSDf Alt Name: Not reported
Waste Code Description: 352 - Other organic solids
RCRA Code: Not reported
Meth Code: - Not reported
Quantity Tons: 0.75
Waste Quantity: 1500
Quantity Unit: P
Additional Code 1: Not reported
Additional Code 2: Not reported
Additional Code 3: Not reported
Additional Code 4: Not reported
Additional Code 5: Not reported

Shipment Date: 20100208
Creation Date: 10/26/2010 18:30:22
Receipt Date: 20100212
Manifest ID: 002574125JJK
Trans EPA ID: Not reported
Trans Name: Not reported
Trans 2 EPA ID: CAD980585293
Trans 2 Name: INDUSTRIAL WASTE UTILIZATION
TSDf EPA ID: AZR000501510
Trans Name: AA SYDCOL LLC
TSDf Alt EPA ID: Not reported
TSDf Alt Name: Not reported
Waste Code Description: 352 - Other organic solids
RCRA Code: Not reported
Meth Code: H141 - Storage, Bulking, And/Or Transfer Off Site--No
Treatment/Reovery (H010-H129) Or (H131-H135)

Quantity Tons: 0.225
Waste Quantity: 450
Quantity Unit: P
Additional Code 1: Not reported
Additional Code 2: Not reported
Additional Code 3: Not reported
Additional Code 4: Not reported

Map ID
Direction
Distance
Elevation

MAP FINDINGS

Site

Database(s)

EDR ID Number
EPA ID Number

TREPANNING SPECIALTIES INC (Continued)

S113106968

Additional Code 5: Not reported

Shipment Date: 20100201
Creation Date: 10/26/2010 18:30:16
Receipt Date: 20100204
Manifest ID: 001198820JJK
Trans EPA ID: CAR000202077
Trans Name: LEO'S ENVIRONMENTAL SERVICES
Trans 2 EPA ID: CAD980585293
Trans 2 Name: INDUSTRIAL WASTE UTILIZATION INC
TSDf EPA ID: AZR000501510
Trans Name: AA SYDCOL LLC
TSDf Alt EPA ID: Not reported
TSDf Alt Name: Not reported
Waste Code Description: 331 - Off-specification, aged, or surplus organics
RCRA Code: Not reported
Meth Code: H141 - Storage, Bulking, And/Or Transfer Off Site--No Treatment/Reovery (H010-H129) Or (H131-H135)

Quantity Tons: 0.9075
Waste Quantity: 275
Quantity Unit: G
Additional Code 1: Not reported
Additional Code 2: Not reported
Additional Code 3: Not reported
Additional Code 4: Not reported
Additional Code 5: Not reported

Shipment Date: 20100201
Creation Date: 10/26/2010 18:30:16
Receipt Date: 20100204
Manifest ID: 001198820JJK
Trans EPA ID: CAR000202077
Trans Name: LEO'S ENVIRONMENTAL SERVICES
Trans 2 EPA ID: CAD980585293
Trans 2 Name: INDUSTRIAL WASTE UTILIZATION INC
TSDf EPA ID: AZR000501510
Trans Name: AA SYDCOL LLC
TSDf Alt EPA ID: Not reported
TSDf Alt Name: Not reported
Waste Code Description: 352 - Other organic solids
RCRA Code: Not reported
Meth Code: H141 - Storage, Bulking, And/Or Transfer Off Site--No Treatment/Reovery (H010-H129) Or (H131-H135)

Quantity Tons: 0.25
Waste Quantity: 500
Quantity Unit: P
Additional Code 1: Not reported
Additional Code 2: Not reported
Additional Code 3: Not reported
Additional Code 4: Not reported
Additional Code 5: Not reported

Additional Info:
Year: 2003
Gen EPA ID: CAL000211502

Shipment Date: 20030807

Map ID
Direction
Distance
Elevation

MAP FINDINGS

Site

Database(s)

EDR ID Number
EPA ID Number

TREPANNING SPECIALTIES INC (Continued)

S113106968

Creation Date: 5/21/2004 15:18:56
Receipt Date: Not reported
Manifest ID: 22732721
Trans EPA ID: CAR000053272
Trans Name: RAE-VAC PUMPING
Trans 2 EPA ID: Not reported
Trans 2 Name: Not reported
TSDf EPA ID: CAD028409019
Trans Name: CROSBY AND OVERTON
TSDf Alt EPA ID: CAD028409019
TSDf Alt Name: Not reported
Waste Code Description: 223 - Unspecified oil-containing waste
RCRA Code: Not reported
Meth Code: - Not reported
Quantity Tons: 0.055
Waste Quantity: 110
Quantity Unit: P
Additional Code 1: Not reported
Additional Code 2: Not reported
Additional Code 3: Not reported
Additional Code 4: Not reported
Additional Code 5: Not reported

Shipment Date: 20030807
Creation Date: 7/28/2004 10:47:10
Receipt Date: 20030811
Manifest ID: 22732719
Trans EPA ID: CAR000053272
Trans Name: Not reported
Trans 2 EPA ID: Not reported
Trans 2 Name: Not reported
TSDf EPA ID: CAD981696420
Trans Name: Not reported
TSDf Alt EPA ID: CAD981696420
TSDf Alt Name: Not reported
Waste Code Description: 221 - Waste oil and mixed oil
RCRA Code: Not reported
Meth Code: R01 - Recycler
Quantity Tons: 2.28
Waste Quantity: 600
Quantity Unit: G
Additional Code 1: Not reported
Additional Code 2: Not reported
Additional Code 3: Not reported
Additional Code 4: Not reported
Additional Code 5: Not reported

Shipment Date: 20030807
Creation Date: 5/21/2004 15:18:56
Receipt Date: Not reported
Manifest ID: 22732721
Trans EPA ID: CAR000053272
Trans Name: RAE-VAC PUMPING
Trans 2 EPA ID: Not reported
Trans 2 Name: Not reported
TSDf EPA ID: CAD028409019
Trans Name: CROSBY AND OVERTON

Map ID
Direction
Distance
Elevation

MAP FINDINGS

Site

Database(s)

EDR ID Number
EPA ID Number

TREPANNING SPECIALTIES INC (Continued)

S113106968

TSDF Alt EPA ID: CAD028409019
TSDF Alt Name: Not reported
Waste Code Description: - Not reported
RCRA Code: Not reported
Meth Code: - Not reported
Quantity Tons: 0.0275
Waste Quantity: 55
Quantity Unit: P
Additional Code 1: Not reported
Additional Code 2: Not reported
Additional Code 3: Not reported
Additional Code 4: Not reported
Additional Code 5: Not reported

Shipment Date: 20030807
Creation Date: 5/21/2004 15:18:56
Receipt Date: Not reported
Manifest ID: 22732721
Trans EPA ID: CAR000053272
Trans Name: RAE-VAC PUMPING
Trans 2 EPA ID: Not reported
Trans 2 Name: Not reported
TSDF EPA ID: CAD028409019
Trans Name: CROSBY AND OVERTON
TSDF Alt EPA ID: CAD028409019
TSDF Alt Name: Not reported
Waste Code Description: 223 - Unspecified oil-containing waste
RCRA Code: Not reported
Meth Code: - Not reported
Quantity Tons: 0.055
Waste Quantity: 110
Quantity Unit: P
Additional Code 1: Not reported
Additional Code 2: Not reported
Additional Code 3: Not reported
Additional Code 4: Not reported
Additional Code 5: Not reported

Additional Info:

Year: 2001
Gen EPA ID: CAL000211502

Shipment Date: 20011022
Creation Date: 12/17/2001 0:00:00
Receipt Date: Not reported
Manifest ID: 20556381
Trans EPA ID: CAR000053272
Trans Name: Not reported
Trans 2 EPA ID: Not reported
Trans 2 Name: Not reported
TSDF EPA ID: CAT080013352
Trans Name: Not reported
TSDF Alt EPA ID: Not reported
TSDF Alt Name: Not reported
Waste Code Description: 221 - Waste oil and mixed oil
RCRA Code: Not reported
Meth Code: - Not reported

Map ID
Direction
Distance
Elevation

MAP FINDINGS

Site

Database(s)

EDR ID Number
EPA ID Number

TREPANNING SPECIALTIES INC (Continued)

S113106968

Quantity Tons: 7.41
Waste Quantity: 1950
Quantity Unit: G
Additional Code 1: Not reported
Additional Code 2: Not reported
Additional Code 3: Not reported
Additional Code 4: Not reported
Additional Code 5: Not reported

Additional Info:

Year: 2015
Gen EPA ID: CAL000211502

Shipment Date: 20151204
Creation Date: 7/14/2016 18:31:06
Receipt Date: 20151209
Manifest ID: 009004169FLE
Trans EPA ID: CAD980585293
Trans Name: INDUSTRIAL WASTE UTILIZATION INC
Trans 2 EPA ID: Not reported
Trans 2 Name: Not reported
TSDf EPA ID: AZR000501510
Trans Name: AA SYDCOL LLC
TSDf Alt EPA ID: Not reported
TSDf Alt Name: Not reported
Waste Code Description: - Not reported
RCRA Code: Not reported
Meth Code: H141 - Storage, Bulking, And/Or Transfer Off Site--No Treatment/Reovery (H010-H129) Or (H131-H135)

Quantity Tons: 0.6
Waste Quantity: 1200
Quantity Unit: P
Additional Code 1: Not reported
Additional Code 2: Not reported
Additional Code 3: Not reported
Additional Code 4: Not reported
Additional Code 5: Not reported

Shipment Date: 20151111
Creation Date: 5/23/2016 18:30:23
Receipt Date: 20151116
Manifest ID: 009003921FLE
Trans EPA ID: CAD980585293
Trans Name: INDUSTRIAL WASTE UTILIZATION INC
Trans 2 EPA ID: Not reported
Trans 2 Name: Not reported
TSDf EPA ID: AZR000501510
Trans Name: AA SYDCOL LLC
TSDf Alt EPA ID: Not reported
TSDf Alt Name: Not reported
Waste Code Description: 223 - Unspecified oil-containing waste
RCRA Code: Not reported
Meth Code: H141 - Storage, Bulking, And/Or Transfer Off Site--No Treatment/Reovery (H010-H129) Or (H131-H135)

Quantity Tons: 1.14675
Waste Quantity: 275
Quantity Unit: G

Map ID
Direction
Distance
Elevation

MAP FINDINGS

Site

Database(s)

EDR ID Number
EPA ID Number

TREPANNING SPECIALTIES INC (Continued)

S113106968

Additional Code 1:	Not reported
Additional Code 2:	Not reported
Additional Code 3:	Not reported
Additional Code 4:	Not reported
Additional Code 5:	Not reported
Shipment Date:	20151111
Creation Date:	5/23/2016 18:30:23
Receipt Date:	20151116
Manifest ID:	009003921FLE
Trans EPA ID:	CAD980585293
Trans Name:	INDUSTRIAL WASTE UTILIZATION INC
Trans 2 EPA ID:	Not reported
Trans 2 Name:	Not reported
TSDf EPA ID:	AZR000501510
Trans Name:	AA SYDCOL LLC
TSDf Alt EPA ID:	Not reported
TSDf Alt Name:	Not reported
Waste Code Description:	352 - Other organic solids
RCRA Code:	Not reported
Meth Code:	H141 - Storage, Bulking, And/Or Transfer Off Site--No Treatment/Reovery (H010-H129) Or (H131-H135)
Quantity Tons:	0.5
Waste Quantity:	1000
Quantity Unit:	P
Additional Code 1:	Not reported
Additional Code 2:	Not reported
Additional Code 3:	Not reported
Additional Code 4:	Not reported
Additional Code 5:	Not reported
Shipment Date:	20150929
Creation Date:	2/26/2016 22:15:15
Receipt Date:	20151005
Manifest ID:	009091501FLE
Trans EPA ID:	CAD980585293
Trans Name:	INDUSTRIAL WASTE UTILIZATION INC
Trans 2 EPA ID:	Not reported
Trans 2 Name:	Not reported
TSDf EPA ID:	AZR000501510
Trans Name:	AA SYDCOL LLC
TSDf Alt EPA ID:	Not reported
TSDf Alt Name:	Not reported
Waste Code Description:	352 - Other organic solids
RCRA Code:	Not reported
Meth Code:	H141 - Storage, Bulking, And/Or Transfer Off Site--No Treatment/Reovery (H010-H129) Or (H131-H135)
Quantity Tons:	0.9
Waste Quantity:	1800
Quantity Unit:	P
Additional Code 1:	Not reported
Additional Code 2:	Not reported
Additional Code 3:	Not reported
Additional Code 4:	Not reported
Additional Code 5:	Not reported
Shipment Date:	20150619

Map ID
Direction
Distance
Elevation

MAP FINDINGS

Site

Database(s)

EDR ID Number
EPA ID Number

TREPANNING SPECIALTIES INC (Continued)

S113106968

Creation Date: 1/19/2016 22:15:36
Receipt Date: 20150629
Manifest ID: 004374389FLE
Trans EPA ID: CAD980585293
Trans Name: INDUSTRIAL WASTE UTILIZATION
Trans 2 EPA ID: Not reported
Trans 2 Name: Not reported
TSDf EPA ID: AZR000501510
Trans Name: AA SYDCOL LLC
TSDf Alt EPA ID: Not reported
TSDf Alt Name: Not reported
Waste Code Description: 352 - Other organic solids
RCRA Code: Not reported
Meth Code: H141 - Storage, Bulking, And/Or Transfer Off Site--No Treatment/Reovery (H010-H129) Or (H131-H135)

Quantity Tons: 0.45
Waste Quantity: 900
Quantity Unit: P
Additional Code 1: Not reported
Additional Code 2: Not reported
Additional Code 3: Not reported
Additional Code 4: Not reported
Additional Code 5: Not reported

Shipment Date: 20150507
Creation Date: 11/6/2015 22:15:07
Receipt Date: 20150513
Manifest ID: 008399769FLE
Trans EPA ID: CAD980585293
Trans Name: INDUSTRIAL WASTE UTILIZATION INC
Trans 2 EPA ID: Not reported
Trans 2 Name: Not reported
TSDf EPA ID: AZR000501510
Trans Name: AA SYDCOL LLC
TSDf Alt EPA ID: Not reported
TSDf Alt Name: Not reported
Waste Code Description: 352 - Other organic solids
RCRA Code: Not reported
Meth Code: H141 - Storage, Bulking, And/Or Transfer Off Site--No Treatment/Reovery (H010-H129) Or (H131-H135)

Quantity Tons: 1
Waste Quantity: 2000
Quantity Unit: P
Additional Code 1: Not reported
Additional Code 2: Not reported
Additional Code 3: Not reported
Additional Code 4: Not reported
Additional Code 5: Not reported

Shipment Date: 20150326
Creation Date: 9/3/2015 22:15:26
Receipt Date: 20150401
Manifest ID: 008338896FLE
Trans EPA ID: CAD980585293
Trans Name: INDUSTRIAL WASTE UTILIZATION INC
Trans 2 EPA ID: Not reported
Trans 2 Name: Not reported

Map ID
Direction
Distance
Elevation

MAP FINDINGS

Site

Database(s)

EDR ID Number
EPA ID Number

TREPANNING SPECIALTIES INC (Continued)

S113106968

TSDF EPA ID: AZR000501510
Trans Name: AA SYDCOL LLC
TSDF Alt EPA ID: Not reported
TSDF Alt Name: Not reported
Waste Code Description: 352 - Other organic solids
RCRA Code: Not reported
Meth Code: H141 - Storage, Bulking, And/Or Transfer Off Site--No Treatment/Reovery (H010-H129) Or (H131-H135)

Quantity Tons: 1.5
Waste Quantity: 3000
Quantity Unit: P
Additional Code 1: Not reported
Additional Code 2: Not reported
Additional Code 3: Not reported
Additional Code 4: Not reported
Additional Code 5: Not reported

Shipment Date: 20150326
Creation Date: 9/3/2015 22:15:26
Receipt Date: 20150401
Manifest ID: 008338896FLE
Trans EPA ID: CAD980585293
Trans Name: INDUSTRIAL WASTE UTILIZATION INC
Trans 2 EPA ID: Not reported
Trans 2 Name: Not reported
TSDF EPA ID: AZR000501510
Trans Name: AA SYDCOL LLC
TSDF Alt EPA ID: Not reported
TSDF Alt Name: Not reported
Waste Code Description: 223 - Unspecified oil-containing waste
RCRA Code: Not reported
Meth Code: H141 - Storage, Bulking, And/Or Transfer Off Site--No Treatment/Reovery (H010-H129) Or (H131-H135)

Quantity Tons: 1.1
Waste Quantity: 2200
Quantity Unit: P
Additional Code 1: Not reported
Additional Code 2: Not reported
Additional Code 3: Not reported
Additional Code 4: Not reported
Additional Code 5: Not reported

Shipment Date: 20150217
Creation Date: 11/17/2015 22:15:24
Receipt Date: 20150223
Manifest ID: 008338531FLE
Trans EPA ID: CAD980585293
Trans Name: INDUSTRIAL WASTE UTILIZATION INC
Trans 2 EPA ID: Not reported
Trans 2 Name: Not reported
TSDF EPA ID: AZR000501510
Trans Name: AA SYDCOL LLC
TSDF Alt EPA ID: Not reported
TSDF Alt Name: Not reported
Waste Code Description: 352 - Other organic solids
RCRA Code: Not reported
Meth Code: H141 - Storage, Bulking, And/Or Transfer Off Site--No

Map ID
Direction
Distance
Elevation

MAP FINDINGS

Site

Database(s)

EDR ID Number
EPA ID Number

TREPANNING SPECIALTIES INC (Continued)

S113106968

Treatment/Reovery (H010-H129) Or (H131-H135)
Quantity Tons: 2
Waste Quantity: 4000
Quantity Unit: P
Additional Code 1: Not reported
Additional Code 2: Not reported
Additional Code 3: Not reported
Additional Code 4: Not reported
Additional Code 5: Not reported

Shipment Date: 20150119
Creation Date: 9/22/2015 22:15:09
Receipt Date: 20150123
Manifest ID: 004374378FLE
Trans EPA ID: CAD980585293
Trans Name: INDUSTRIAL WASTE UTILIZATION
Trans 2 EPA ID: Not reported
Trans 2 Name: Not reported
TSDf EPA ID: AZR000501510
Trans Name: AA SYDCOL LLC
TSDf Alt EPA ID: Not reported
TSDf Alt Name: Not reported
Waste Code Description: 352 - Other organic solids
RCRA Code: Not reported
Meth Code: H141 - Storage, Bulking, And/Or Transfer Off Site--No
Treatment/Reovery (H010-H129) Or (H131-H135)

Quantity Tons: Not reported
Waste Quantity: 2000
Quantity Unit: Not reported
Additional Code 1: Not reported
Additional Code 2: Not reported
Additional Code 3: Not reported
Additional Code 4: Not reported
Additional Code 5: Not reported

Additional Info:
Year: 1999
Gen EPA ID: CAL000211502

Shipment Date: 19991103
Creation Date: 1/4/2000 0:00:00
Receipt Date: 19991103
Manifest ID: 99296181
Trans EPA ID: CAR000018168
Trans Name: Not reported
Trans 2 EPA ID: Not reported
Trans 2 Name: Not reported
TSDf EPA ID: CAD099452708
Trans Name: Not reported
TSDf Alt EPA ID: Not reported
TSDf Alt Name: Not reported
Waste Code Description: 222 - Oil/water separation sludge
RCRA Code: Not reported
Meth Code: R01 - Recycler
Quantity Tons: 6.4635
Waste Quantity: 1550
Quantity Unit: G

Map ID
Direction
Distance
Elevation

MAP FINDINGS

Site

Database(s)

EDR ID Number
EPA ID Number

TREPANNING SPECIALTIES INC (Continued)

S113106968

Additional Code 1: Not reported
Additional Code 2: Not reported
Additional Code 3: Not reported
Additional Code 4: Not reported
Additional Code 5: Not reported

Additional Info:

Year: 2016
Gen EPA ID: CAL000211502

Shipment Date: 20151204
Creation Date: 7/14/2016 18:31:06
Receipt Date: 20151209
Manifest ID: 009004169FLE
Trans EPA ID: CAD980585293
Trans Name: INDUSTRIAL WASTE UTILIZATION INC
Trans 2 EPA ID: Not reported
Trans 2 Name: Not reported
TSDf EPA ID: AZR000501510
Trans Name: AA SYDCOL LLC
TSDf Alt EPA ID: Not reported
TSDf Alt Name: Not reported
Waste Code Description: - Not reported
RCRA Code: Not reported
Meth Code: H141 - Storage, Bulking, And/Or Transfer Off Site--No Treatment/Reovery (H010-H129) Or (H131-H135)
Quantity Tons: 0.6
Waste Quantity: 1200
Quantity Unit: P
Additional Code 1: Not reported
Additional Code 2: Not reported
Additional Code 3: Not reported
Additional Code 4: Not reported
Additional Code 5: Not reported

Shipment Date: 20151111
Creation Date: 5/23/2016 18:30:23
Receipt Date: 20151116
Manifest ID: 009003921FLE
Trans EPA ID: CAD980585293
Trans Name: INDUSTRIAL WASTE UTILIZATION INC
Trans 2 EPA ID: Not reported
Trans 2 Name: Not reported
TSDf EPA ID: AZR000501510
Trans Name: AA SYDCOL LLC
TSDf Alt EPA ID: Not reported
TSDf Alt Name: Not reported
Waste Code Description: 352 - Other organic solids
RCRA Code: Not reported
Meth Code: H141 - Storage, Bulking, And/Or Transfer Off Site--No Treatment/Reovery (H010-H129) Or (H131-H135)
Quantity Tons: 0.5
Waste Quantity: 1000
Quantity Unit: P
Additional Code 1: Not reported
Additional Code 2: Not reported
Additional Code 3: Not reported

Map ID
Direction
Distance
Elevation

MAP FINDINGS

Site

Database(s)

EDR ID Number
EPA ID Number

TREPANNING SPECIALTIES INC (Continued)

S113106968

Additional Code 4:	Not reported
Additional Code 5:	Not reported
Shipment Date:	20151111
Creation Date:	5/23/2016 18:30:23
Receipt Date:	20151116
Manifest ID:	009003921FLE
Trans EPA ID:	CAD980585293
Trans Name:	INDUSTRIAL WASTE UTILIZATION INC
Trans 2 EPA ID:	Not reported
Trans 2 Name:	Not reported
TSDf EPA ID:	AZR000501510
Trans Name:	AA SYDCOL LLC
TSDf Alt EPA ID:	Not reported
TSDf Alt Name:	Not reported
Waste Code Description:	223 - Unspecified oil-containing waste
RCRA Code:	Not reported
Meth Code:	H141 - Storage, Bulking, And/Or Transfer Off Site--No Treatment/Reovery (H010-H129) Or (H131-H135)
Quantity Tons:	1.14675
Waste Quantity:	275
Quantity Unit:	G
Additional Code 1:	Not reported
Additional Code 2:	Not reported
Additional Code 3:	Not reported
Additional Code 4:	Not reported
Additional Code 5:	Not reported
Shipment Date:	20150929
Creation Date:	2/26/2016 22:15:15
Receipt Date:	20151005
Manifest ID:	009091501FLE
Trans EPA ID:	CAD980585293
Trans Name:	INDUSTRIAL WASTE UTILIZATION INC
Trans 2 EPA ID:	Not reported
Trans 2 Name:	Not reported
TSDf EPA ID:	AZR000501510
Trans Name:	AA SYDCOL LLC
TSDf Alt EPA ID:	Not reported
TSDf Alt Name:	Not reported
Waste Code Description:	352 - Other organic solids
RCRA Code:	Not reported
Meth Code:	H141 - Storage, Bulking, And/Or Transfer Off Site--No Treatment/Reovery (H010-H129) Or (H131-H135)
Quantity Tons:	0.9
Waste Quantity:	1800
Quantity Unit:	P
Additional Code 1:	Not reported
Additional Code 2:	Not reported
Additional Code 3:	Not reported
Additional Code 4:	Not reported
Additional Code 5:	Not reported
Shipment Date:	20150619
Creation Date:	1/19/2016 22:15:36
Receipt Date:	20150629
Manifest ID:	004374389FLE

Map ID
Direction
Distance
Elevation

MAP FINDINGS

Site

Database(s)

EDR ID Number
EPA ID Number

TREPANNING SPECIALTIES INC (Continued)

S113106968

Trans EPA ID: CAD980585293
Trans Name: INDUSTRIAL WASTE UTILIZATION
Trans 2 EPA ID: Not reported
Trans 2 Name: Not reported
TSDf EPA ID: AZR000501510
Trans Name: AA SYDCOL LLC
TSDf Alt EPA ID: Not reported
TSDf Alt Name: Not reported
Waste Code Description: 352 - Other organic solids
RCRA Code: Not reported
Meth Code: H141 - Storage, Bulking, And/Or Transfer Off Site--No Treatment/Reovery (H010-H129) Or (H131-H135)

Quantity Tons: 0.45
Waste Quantity: 900
Quantity Unit: P
Additional Code 1: Not reported
Additional Code 2: Not reported
Additional Code 3: Not reported
Additional Code 4: Not reported
Additional Code 5: Not reported

Shipment Date: 20150507
Creation Date: 11/6/2015 22:15:07
Receipt Date: 20150513
Manifest ID: 008399769FLE
Trans EPA ID: CAD980585293
Trans Name: INDUSTRIAL WASTE UTILIZATION INC
Trans 2 EPA ID: Not reported
Trans 2 Name: Not reported
TSDf EPA ID: AZR000501510
Trans Name: AA SYDCOL LLC
TSDf Alt EPA ID: Not reported
TSDf Alt Name: Not reported
Waste Code Description: 352 - Other organic solids
RCRA Code: Not reported
Meth Code: H141 - Storage, Bulking, And/Or Transfer Off Site--No Treatment/Reovery (H010-H129) Or (H131-H135)

Quantity Tons: 1
Waste Quantity: 2000
Quantity Unit: P
Additional Code 1: Not reported
Additional Code 2: Not reported
Additional Code 3: Not reported
Additional Code 4: Not reported
Additional Code 5: Not reported

Shipment Date: 20150326
Creation Date: 9/3/2015 22:15:26
Receipt Date: 20150401
Manifest ID: 008338896FLE
Trans EPA ID: CAD980585293
Trans Name: INDUSTRIAL WASTE UTILIZATION INC
Trans 2 EPA ID: Not reported
Trans 2 Name: Not reported
TSDf EPA ID: AZR000501510
Trans Name: AA SYDCOL LLC
TSDf Alt EPA ID: Not reported

Map ID
Direction
Distance
Elevation

MAP FINDINGS

Site

Database(s)

EDR ID Number
EPA ID Number

TREPANNING SPECIALTIES INC (Continued)

S113106968

TSDf Alt Name: Not reported
Waste Code Description: 223 - Unspecified oil-containing waste
RCRA Code: Not reported
Meth Code: H141 - Storage, Bulking, And/Or Transfer Off Site--No Treatment/Reovery (H010-H129) Or (H131-H135)
Quantity Tons: 1.1
Waste Quantity: 2200
Quantity Unit: P
Additional Code 1: Not reported
Additional Code 2: Not reported
Additional Code 3: Not reported
Additional Code 4: Not reported
Additional Code 5: Not reported

Shipment Date: 20150326
Creation Date: 9/3/2015 22:15:26
Receipt Date: 20150401
Manifest ID: 008338896FLE
Trans EPA ID: CAD980585293
Trans Name: INDUSTRIAL WASTE UTILIZATION INC
Trans 2 EPA ID: Not reported
Trans 2 Name: Not reported
TSDf EPA ID: AZR000501510
Trans Name: AA SYDCOL LLC
TSDf Alt EPA ID: Not reported
TSDf Alt Name: Not reported
Waste Code Description: 352 - Other organic solids
RCRA Code: Not reported
Meth Code: H141 - Storage, Bulking, And/Or Transfer Off Site--No Treatment/Reovery (H010-H129) Or (H131-H135)
Quantity Tons: 1.5
Waste Quantity: 3000
Quantity Unit: P
Additional Code 1: Not reported
Additional Code 2: Not reported
Additional Code 3: Not reported
Additional Code 4: Not reported
Additional Code 5: Not reported

Shipment Date: 20150217
Creation Date: 11/17/2015 22:15:24
Receipt Date: 20150223
Manifest ID: 008338531FLE
Trans EPA ID: CAD980585293
Trans Name: INDUSTRIAL WASTE UTILIZATION INC
Trans 2 EPA ID: Not reported
Trans 2 Name: Not reported
TSDf EPA ID: AZR000501510
Trans Name: AA SYDCOL LLC
TSDf Alt EPA ID: Not reported
TSDf Alt Name: Not reported
Waste Code Description: 352 - Other organic solids
RCRA Code: Not reported
Meth Code: H141 - Storage, Bulking, And/Or Transfer Off Site--No Treatment/Reovery (H010-H129) Or (H131-H135)
Quantity Tons: 2
Waste Quantity: 4000

Map ID
Direction
Distance
Elevation

MAP FINDINGS

Site

Database(s)

EDR ID Number
EPA ID Number

TREPANNING SPECIALTIES INC (Continued)

S113106968

Quantity Unit: P
Additional Code 1: Not reported
Additional Code 2: Not reported
Additional Code 3: Not reported
Additional Code 4: Not reported
Additional Code 5: Not reported

Shipment Date: 20150119
Creation Date: 9/22/2015 22:15:09
Receipt Date: 20150123
Manifest ID: 004374378FLE
Trans EPA ID: CAD980585293
Trans Name: INDUSTRIAL WASTE UTILIZATION
Trans 2 EPA ID: Not reported
Trans 2 Name: Not reported
TSDf EPA ID: AZR000501510
Trans Name: AA SYDCOL LLC
TSDf Alt EPA ID: Not reported
TSDf Alt Name: Not reported
Waste Code Description: 352 - Other organic solids
RCRA Code: Not reported
Meth Code: H141 - Storage, Bulking, And/Or Transfer Off Site--No Treatment/Reovery (H010-H129) Or (H131-H135)

Quantity Tons: Not reported
Waste Quantity: 2000
Quantity Unit: Not reported
Additional Code 1: Not reported
Additional Code 2: Not reported
Additional Code 3: Not reported
Additional Code 4: Not reported
Additional Code 5: Not reported

Additional Info:
Year: 2000
Gen EPA ID: CAL000211502

Shipment Date: 20000720
Creation Date: 9/11/2000 0:00:00
Receipt Date: 20000728
Manifest ID: 99296355
Trans EPA ID: CAR000018168
Trans Name: Not reported
Trans 2 EPA ID: Not reported
Trans 2 Name: Not reported
TSDf EPA ID: CAD099452708
Trans Name: Not reported
TSDf Alt EPA ID: CAD099452708
TSDf Alt Name: Not reported
Waste Code Description: 222 - Oil/water separation sludge
RCRA Code: Not reported
Meth Code: R01 - Recycler
Quantity Tons: 4.7329
Waste Quantity: 1135
Quantity Unit: G
Additional Code 1: Not reported
Additional Code 2: Not reported
Additional Code 3: Not reported

Map ID
Direction
Distance
Elevation

MAP FINDINGS

Site

Database(s)

EDR ID Number
EPA ID Number

TREPANNING SPECIALTIES INC (Continued)

S113106968

Additional Code 4: Not reported
Additional Code 5: Not reported

Additional Info:

Year: 2014
Gen EPA ID: CAL000211502

Shipment Date: 20140827
Creation Date: 2/9/2015 22:15:16
Receipt Date: 20140903
Manifest ID: 007743340FLE
Trans EPA ID: CAD980585293
Trans Name: INDUSTRIAL WASTE UTILIZATION INC
Trans 2 EPA ID: Not reported
Trans 2 Name: Not reported
TSDf EPA ID: AZR000501510
Trans Name: AA SYDCOL LLC
TSDf Alt EPA ID: Not reported
TSDf Alt Name: Not reported
Waste Code Description: 352 - Other organic solids
RCRA Code: Not reported
Meth Code: H141 - Storage, Bulking, And/Or Transfer Off Site--No Treatment/Reovery (H010-H129) Or (H131-H135)

Quantity Tons: 0.5
Waste Quantity: 1000
Quantity Unit: P
Additional Code 1: Not reported
Additional Code 2: Not reported
Additional Code 3: Not reported
Additional Code 4: Not reported
Additional Code 5: Not reported

Shipment Date: 20140718
Creation Date: 6/24/2015 22:15:06
Receipt Date: 20140724
Manifest ID: 007780997FLE
Trans EPA ID: CAD980585293
Trans Name: INDUSTRIAL WASTE UTILIZATION INC
Trans 2 EPA ID: Not reported
Trans 2 Name: Not reported
TSDf EPA ID: AZR000501510
Trans Name: AA SYDCOL LLC
TSDf Alt EPA ID: Not reported
TSDf Alt Name: Not reported
Waste Code Description: 352 - Other organic solids
RCRA Code: Not reported
Meth Code: H141 - Storage, Bulking, And/Or Transfer Off Site--No Treatment/Reovery (H010-H129) Or (H131-H135)

Quantity Tons: 1
Waste Quantity: 2000
Quantity Unit: P
Additional Code 1: Not reported
Additional Code 2: Not reported
Additional Code 3: Not reported
Additional Code 4: Not reported
Additional Code 5: Not reported

Map ID
Direction
Distance
Elevation

MAP FINDINGS

Site

Database(s)

EDR ID Number
EPA ID Number

TREPANNING SPECIALTIES INC (Continued)

S113106968

Shipment Date: 20140610
Creation Date: 11/1/2014 22:15:11
Receipt Date: 20140616
Manifest ID: 004374337FLE
Trans EPA ID: CAD980585293
Trans Name: INDUSTRIAL WASTE UTILIZATION
Trans 2 EPA ID: Not reported
Trans 2 Name: Not reported
TSDf EPA ID: AZR000501510
Trans Name: AA SYDCOL LLC
TSDf Alt EPA ID: Not reported
TSDf Alt Name: Not reported
Waste Code Description: 352 - Other organic solids
RCRA Code: Not reported
Meth Code: H141 - Storage, Bulking, And/Or Transfer Off Site--No Treatment/Reovery (H010-H129) Or (H131-H135)

Quantity Tons: 1.5
Waste Quantity: 3000
Quantity Unit: P
Additional Code 1: Not reported
Additional Code 2: Not reported
Additional Code 3: Not reported
Additional Code 4: Not reported
Additional Code 5: Not reported

Shipment Date: 20140610
Creation Date: 11/1/2014 22:15:11
Receipt Date: 20140616
Manifest ID: 004374337FLE
Trans EPA ID: CAD980585293
Trans Name: INDUSTRIAL WASTE UTILIZATION
Trans 2 EPA ID: Not reported
Trans 2 Name: Not reported
TSDf EPA ID: AZR000501510
Trans Name: AA SYDCOL LLC
TSDf Alt EPA ID: Not reported
TSDf Alt Name: Not reported
Waste Code Description: 352 - Other organic solids
RCRA Code: Not reported
Meth Code: H141 - Storage, Bulking, And/Or Transfer Off Site--No Treatment/Reovery (H010-H129) Or (H131-H135)

Quantity Tons: 0.75
Waste Quantity: 1500
Quantity Unit: P
Additional Code 1: Not reported
Additional Code 2: Not reported
Additional Code 3: Not reported
Additional Code 4: Not reported
Additional Code 5: Not reported

Additional Info:
Year: 2006
Gen EPA ID: CAL000211502

Shipment Date: 20061201
Creation Date: 3/30/2007 13:34:30
Receipt Date: 20061201

Map ID
Direction
Distance
Elevation

MAP FINDINGS

Site

Database(s)

EDR ID Number
EPA ID Number

TREPANNING SPECIALTIES INC (Continued)

S113106968

Manifest ID: 001457017JJK
Trans EPA ID: CAR000053272
Trans Name: RAE-VAC PUMPING
Trans 2 EPA ID: Not reported
Trans 2 Name: Not reported
TSDf EPA ID: CAD028409019
Trans Name: CROSBY & OVERTON
TSDf Alt EPA ID: Not reported
TSDf Alt Name: Not reported
Waste Code Description: 181 - Other inorganic solid waste Organics
RCRA Code: Not reported
Meth Code: H141 - Storage, Bulking, And/Or Transfer Off Site--No Treatment/Reovery (H010-H129) Or (H131-H135)

Quantity Tons: 0.1375
Waste Quantity: 275
Quantity Unit: P
Additional Code 1: Not reported
Additional Code 2: Not reported
Additional Code 3: Not reported
Additional Code 4: Not reported
Additional Code 5: Not reported

Additional Info:

Year: 2009
Gen EPA ID: CAL000211502

Shipment Date: 20091211
Creation Date: 6/29/2010 18:30:39
Receipt Date: 20091215
Manifest ID: 000787300FLE
Trans EPA ID: CAR000164327
Trans Name: T & R ENVIRONMENTAL
Trans 2 EPA ID: CAD980585293
Trans 2 Name: INDUSTRIAL WASTE UTILIZATION INC
TSDf EPA ID: AZR000501510
Trans Name: AA SYDCOL LLC
TSDf Alt EPA ID: Not reported
TSDf Alt Name: Not reported
Waste Code Description: 352 - Other organic solids
RCRA Code: Not reported
Meth Code: H141 - Storage, Bulking, And/Or Transfer Off Site--No Treatment/Reovery (H010-H129) Or (H131-H135)

Quantity Tons: 0.85
Waste Quantity: 1700
Quantity Unit: P
Additional Code 1: Not reported
Additional Code 2: Not reported
Additional Code 3: Not reported
Additional Code 4: Not reported
Additional Code 5: Not reported

Shipment Date: 20090901
Creation Date: 9/14/2010 9:38:52
Receipt Date: 20090901
Manifest ID: 001198750JJK
Trans EPA ID: Not reported
Trans Name: ERT ENVIRONMENTAL

Map ID
Direction
Distance
Elevation

MAP FINDINGS

Site

Database(s)

EDR ID Number
EPA ID Number

TREPANNING SPECIALTIES INC (Continued)

S113106968

Trans 2 EPA ID:	Not reported
Trans 2 Name:	Not reported
TSDf EPA ID:	CAD097030993
Trans Name:	SIEMENS WATER TECHNOLOGIES
TSDf Alt EPA ID:	Not reported
TSDf Alt Name:	Not reported
Waste Code Description:	352 - Other organic solids
RCRA Code:	Not reported
Meth Code:	H141 - Storage, Bulking, And/Or Transfer Off Site--No Treatment/Reovery (H010-H129) Or (H131-H135)
Quantity Tons:	0.4
Waste Quantity:	800
Quantity Unit:	P
Additional Code 1:	Not reported
Additional Code 2:	Not reported
Additional Code 3:	Not reported
Additional Code 4:	Not reported
Additional Code 5:	Not reported
Shipment Date:	20090603
Creation Date:	10/6/2009 18:30:28
Receipt Date:	20090610
Manifest ID:	000808391FLE
Trans EPA ID:	CAR000164327
Trans Name:	T & R ENVIRONMENTAL
Trans 2 EPA ID:	CAD980585293
Trans 2 Name:	INDUSTRIAL WASTE UTILIZATION
TSDf EPA ID:	AZR000501510
Trans Name:	AA SYDCOL LLC
TSDf Alt EPA ID:	Not reported
TSDf Alt Name:	Not reported
Waste Code Description:	352 - Other organic solids
RCRA Code:	Not reported
Meth Code:	H141 - Storage, Bulking, And/Or Transfer Off Site--No Treatment/Reovery (H010-H129) Or (H131-H135)
Quantity Tons:	1
Waste Quantity:	2000
Quantity Unit:	P
Additional Code 1:	Not reported
Additional Code 2:	Not reported
Additional Code 3:	Not reported
Additional Code 4:	Not reported
Additional Code 5:	Not reported
Shipment Date:	20090304
Creation Date:	4/8/2009 18:31:11
Receipt Date:	20090304
Manifest ID:	000808167FLE
Trans EPA ID:	CAR000164327
Trans Name:	T & R ENVIRONMENTAL
Trans 2 EPA ID:	Not reported
Trans 2 Name:	Not reported
TSDf EPA ID:	CAD097030993
Trans Name:	SIEMENS WATER TECHNOLOGIES
TSDf Alt EPA ID:	Not reported
TSDf Alt Name:	Not reported
Waste Code Description:	352 - Other organic solids

Map ID
Direction
Distance
Elevation

MAP FINDINGS

Site

Database(s)

EDR ID Number
EPA ID Number

TREPANNING SPECIALTIES INC (Continued)

S113106968

RCRA Code: Not reported
Meth Code: H141 - Storage, Bulking, And/Or Transfer Off Site--No Treatment/Reovery (H010-H129) Or (H131-H135)
Quantity Tons: 0.5
Waste Quantity: 1000
Quantity Unit: P
Additional Code 1: Not reported
Additional Code 2: Not reported
Additional Code 3: Not reported
Additional Code 4: Not reported
Additional Code 5: Not reported

Additional Info:

Year: 2013
Gen EPA ID: CAL000211502

Shipment Date: 20131204
Creation Date: 5/1/2014 22:14:57
Receipt Date: 20131206
Manifest ID: 006154692FLE
Trans EPA ID: CAD980585293
Trans Name: INDUSTRIAL WASTE UTILIZATION INC
Trans 2 EPA ID: Not reported
Trans 2 Name: Not reported
TSDf EPA ID: AZR000501510
Trans Name: AA SYDCOL LLC
TSDf Alt EPA ID: Not reported
TSDf Alt Name: Not reported
Waste Code Description: 352 - Other organic solids
RCRA Code: Not reported
Meth Code: H141 - Storage, Bulking, And/Or Transfer Off Site--No Treatment/Reovery (H010-H129) Or (H131-H135)
Quantity Tons: 1.5
Waste Quantity: 3000
Quantity Unit: P
Additional Code 1: Not reported
Additional Code 2: Not reported
Additional Code 3: Not reported
Additional Code 4: Not reported
Additional Code 5: Not reported

Shipment Date: 20130905
Creation Date: 1/7/2014 22:15:14
Receipt Date: 20130910
Manifest ID: 005586928FLE
Trans EPA ID: CAD980585293
Trans Name: INDUSTRIAL WASTE UTILIZATION INC
Trans 2 EPA ID: Not reported
Trans 2 Name: Not reported
TSDf EPA ID: AZR000501510
Trans Name: AA SYDCOL LLC
TSDf Alt EPA ID: Not reported
TSDf Alt Name: Not reported
Waste Code Description: 352 - Other organic solids
RCRA Code: Not reported
Meth Code: H141 - Storage, Bulking, And/Or Transfer Off Site--No Treatment/Reovery (H010-H129) Or (H131-H135)

Map ID
Direction
Distance
Elevation

MAP FINDINGS

Site

Database(s)

EDR ID Number
EPA ID Number

TREPANNING SPECIALTIES INC (Continued)

S113106968

Quantity Tons:	0.25
Waste Quantity:	500
Quantity Unit:	P
Additional Code 1:	Not reported
Additional Code 2:	Not reported
Additional Code 3:	Not reported
Additional Code 4:	Not reported
Additional Code 5:	Not reported
Shipment Date:	20130905
Creation Date:	1/7/2014 22:15:14
Receipt Date:	20130910
Manifest ID:	005586928FLE
Trans EPA ID:	CAD980585293
Trans Name:	INDUSTRIAL WASTE UTILIZATION INC
Trans 2 EPA ID:	Not reported
Trans 2 Name:	Not reported
TSDf EPA ID:	AZR000501510
Trans Name:	AA SYDCOL LLC
TSDf Alt EPA ID:	Not reported
TSDf Alt Name:	Not reported
Waste Code Description:	- Not reported
RCRA Code:	Not reported
Meth Code:	H141 - Storage, Bulking, And/Or Transfer Off Site--No Treatment/Reovery (H010-H129) Or (H131-H135)
Quantity Tons:	0.5
Waste Quantity:	1000
Quantity Unit:	P
Additional Code 1:	Not reported
Additional Code 2:	Not reported
Additional Code 3:	Not reported
Additional Code 4:	Not reported
Additional Code 5:	Not reported
Shipment Date:	20130711
Creation Date:	11/20/2013 22:15:20
Receipt Date:	20130717
Manifest ID:	006561978FLE
Trans EPA ID:	CAD980585293
Trans Name:	INDUSTRIAL WASTE UTILIZATION INC
Trans 2 EPA ID:	Not reported
Trans 2 Name:	Not reported
TSDf EPA ID:	AZR000501510
Trans Name:	AA SYDCOL LLC
TSDf Alt EPA ID:	Not reported
TSDf Alt Name:	Not reported
Waste Code Description:	352 - Other organic solids
RCRA Code:	Not reported
Meth Code:	H141 - Storage, Bulking, And/Or Transfer Off Site--No Treatment/Reovery (H010-H129) Or (H131-H135)
Quantity Tons:	1.5
Waste Quantity:	3000
Quantity Unit:	P
Additional Code 1:	Not reported
Additional Code 2:	Not reported
Additional Code 3:	Not reported
Additional Code 4:	Not reported

Map ID
Direction
Distance
Elevation

MAP FINDINGS

Site

Database(s)

EDR ID Number
EPA ID Number

TREPANNING SPECIALTIES INC (Continued)

S113106968

Additional Code 5: Not reported

Shipment Date: 20130327
Creation Date: 8/16/2013 22:15:19
Receipt Date: 20130402
Manifest ID: 004374415FLE
Trans EPA ID: CAD980585293
Trans Name: INDUSTRIAL WASTE UTILIZATION
Trans 2 EPA ID: Not reported
Trans 2 Name: Not reported
TSDf EPA ID: AZR000501510
Trans Name: AA SYDCOL LLC
TSDf Alt EPA ID: Not reported
TSDf Alt Name: Not reported
Waste Code Description: 352 - Other organic solids
RCRA Code: Not reported
Meth Code: H141 - Storage, Bulking, And/Or Transfer Off Site--No Treatment/Reovery (H010-H129) Or (H131-H135)

Quantity Tons: 2
Waste Quantity: 4000
Quantity Unit: P
Additional Code 1: Not reported
Additional Code 2: Not reported
Additional Code 3: Not reported
Additional Code 4: Not reported
Additional Code 5: Not reported

Shipment Date: 20130212
Creation Date: 6/29/2013 22:15:06
Receipt Date: 20130221
Manifest ID: 004374407FLE
Trans EPA ID: CAD980585293
Trans Name: INDUSTRIAL WASTE UTILIZATION
Trans 2 EPA ID: Not reported
Trans 2 Name: Not reported
TSDf EPA ID: AZR000501510
Trans Name: AA SYDCOL LLC
TSDf Alt EPA ID: Not reported
TSDf Alt Name: Not reported
Waste Code Description: 352 - Other organic solids
RCRA Code: Not reported
Meth Code: H141 - Storage, Bulking, And/Or Transfer Off Site--No Treatment/Reovery (H010-H129) Or (H131-H135)

Quantity Tons: 1.5
Waste Quantity: 3000
Quantity Unit: P
Additional Code 1: Not reported
Additional Code 2: Not reported
Additional Code 3: Not reported
Additional Code 4: Not reported
Additional Code 5: Not reported

Additional Info:
Year: 2008
Gen EPA ID: CAL000211502

Shipment Date: 20081204

Map ID
Direction
Distance
Elevation

MAP FINDINGS

Site

Database(s)

EDR ID Number
EPA ID Number

TREPANNING SPECIALTIES INC (Continued)

S113106968

Creation Date: 1/9/2009 18:30:26
Receipt Date: 20081204
Manifest ID: 001198779JJK
Trans EPA ID: CAR000094748
Trans Name: EES/ENVIROPOL
Trans 2 EPA ID: Not reported
Trans 2 Name: Not reported
TSDf EPA ID: CAD097030993
Trans Name: SIEMENS WATER TECHNOLOGIES CORP
TSDf Alt EPA ID: Not reported
TSDf Alt Name: Not reported
Waste Code Description: 352 - Other organic solids
RCRA Code: Not reported
Meth Code: H141 - Storage, Bulking, And/Or Transfer Off Site--No Treatment/Reovery (H010-H129) Or (H131-H135)

Quantity Tons: 0.25
Waste Quantity: 500
Quantity Unit: P
Additional Code 1: Not reported
Additional Code 2: Not reported
Additional Code 3: Not reported
Additional Code 4: Not reported
Additional Code 5: Not reported

Shipment Date: 20080911
Creation Date: 10/30/2008 18:30:08
Receipt Date: 20080918
Manifest ID: 000487593GBF
Trans EPA ID: CAL000278019
Trans Name: LOS ANGELES PUMPING CO LLC
Trans 2 EPA ID: Not reported
Trans 2 Name: Not reported
TSDf EPA ID: CAD099452708
Trans Name: INDUSTRIAL SERVICE OIL CO INC
TSDf Alt EPA ID: Not reported
TSDf Alt Name: Not reported
Waste Code Description: 221 - Waste oil and mixed oil
RCRA Code: Not reported
Meth Code: H039 - Other Recovery Of Reclamation For Reuse Including Acid Regeneration, Organics Recovery Ect

Quantity Tons: 1.52
Waste Quantity: 400
Quantity Unit: G
Additional Code 1: Not reported
Additional Code 2: Not reported
Additional Code 3: Not reported
Additional Code 4: Not reported
Additional Code 5: Not reported

Additional Info:
Year: 2012
Gen EPA ID: CAL000211502

Shipment Date: 20121023
Creation Date: 3/26/2013 22:15:29
Receipt Date: 20121101
Manifest ID: 004374151FLE

Map ID
Direction
Distance
Elevation

MAP FINDINGS

Site

Database(s)

EDR ID Number
EPA ID Number

TREPANNING SPECIALTIES INC (Continued)

S113106968

Trans EPA ID: CAD980585293
Trans Name: INDUSTRIAL WASTE UTILIZATION
Trans 2 EPA ID: Not reported
Trans 2 Name: Not reported
TSDf EPA ID: AZR000501510
Trans Name: AA SYDCOL LLC
TSDf Alt EPA ID: Not reported
TSDf Alt Name: Not reported
Waste Code Description: 223 - Unspecified oil-containing waste
RCRA Code: Not reported
Meth Code: H141 - Storage, Bulking, And/Or Transfer Off Site--No Treatment/Reovery (H010-H129) Or (H131-H135)

Quantity Tons: 1.14675
Waste Quantity: 275
Quantity Unit: G
Additional Code 1: Not reported
Additional Code 2: Not reported
Additional Code 3: Not reported
Additional Code 4: Not reported
Additional Code 5: Not reported

Shipment Date: 20121023
Creation Date: 3/26/2013 22:15:29
Receipt Date: 20121101
Manifest ID: 004374151FLE
Trans EPA ID: CAD980585293
Trans Name: INDUSTRIAL WASTE UTILIZATION
Trans 2 EPA ID: Not reported
Trans 2 Name: Not reported
TSDf EPA ID: AZR000501510
Trans Name: AA SYDCOL LLC
TSDf Alt EPA ID: Not reported
TSDf Alt Name: Not reported
Waste Code Description: 352 - Other organic solids
RCRA Code: Not reported
Meth Code: H141 - Storage, Bulking, And/Or Transfer Off Site--No Treatment/Reovery (H010-H129) Or (H131-H135)

Quantity Tons: 1
Waste Quantity: 2000
Quantity Unit: P
Additional Code 1: Not reported
Additional Code 2: Not reported
Additional Code 3: Not reported
Additional Code 4: Not reported
Additional Code 5: Not reported

Shipment Date: 20120802
Creation Date: 2/1/2013 13:25:01
Receipt Date: 20120812
Manifest ID: 005589536FLE
Trans EPA ID: CAD980585293
Trans Name: INDUSTRIAL WASTE UTILIZATION INC
Trans 2 EPA ID: Not reported
Trans 2 Name: Not reported
TSDf EPA ID: AZR000501510
Trans Name: AA SYDCOL LLC
TSDf Alt EPA ID: Not reported

Map ID
Direction
Distance
Elevation

MAP FINDINGS

Site

Database(s)

EDR ID Number
EPA ID Number

TREPANNING SPECIALTIES INC (Continued)

S113106968

TSDF Alt Name: Not reported
Waste Code Description: 352 - Other organic solids
RCRA Code: Not reported
Meth Code: H141 - Storage, Bulking, And/Or Transfer Off Site--No Treatment/Reovery (H010-H129) Or (H131-H135)

Quantity Tons: 0.75
Waste Quantity: 1500
Quantity Unit: P
Additional Code 1: Not reported
Additional Code 2: Not reported
Additional Code 3: Not reported
Additional Code 4: Not reported
Additional Code 5: Not reported

Shipment Date: 20120613
Creation Date: 5/30/2013 22:15:15
Receipt Date: 20120619
Manifest ID: 005304828FLE
Trans EPA ID: CAD980585293
Trans Name: INDUSTRIAL WASTE UTILIZATION INC
Trans 2 EPA ID: Not reported
Trans 2 Name: Not reported
TSDF EPA ID: AZR000501510
Trans Name: AA SYDCOL LLC
TSDF Alt EPA ID: Not reported
TSDF Alt Name: Not reported
Waste Code Description: - Not reported
RCRA Code: Not reported
Meth Code: H141 - Storage, Bulking, And/Or Transfer Off Site--No Treatment/Reovery (H010-H129) Or (H131-H135)

Quantity Tons: 2
Waste Quantity: 4000
Quantity Unit: P
Additional Code 1: Not reported
Additional Code 2: Not reported
Additional Code 3: Not reported
Additional Code 4: Not reported
Additional Code 5: Not reported

Shipment Date: 20120410
Creation Date: 10/19/2012 22:15:10
Receipt Date: 20120416
Manifest ID: 005291146FLE
Trans EPA ID: CAD980585293
Trans Name: INDUSTRIAL WASTE UTILIZATION INC
Trans 2 EPA ID: Not reported
Trans 2 Name: Not reported
TSDF EPA ID: AZR000501510
Trans Name: AA SYDCOL LLC
TSDF Alt EPA ID: Not reported
TSDF Alt Name: Not reported
Waste Code Description: 352 - Other organic solids
RCRA Code: Not reported
Meth Code: H141 - Storage, Bulking, And/Or Transfer Off Site--No Treatment/Reovery (H010-H129) Or (H131-H135)

Quantity Tons: 1
Waste Quantity: 2000

Map ID
Direction
Distance
Elevation

MAP FINDINGS

Site

Database(s)

EDR ID Number
EPA ID Number

TREPANNING SPECIALTIES INC (Continued)

S113106968

Quantity Unit: P
Additional Code 1: Not reported
Additional Code 2: Not reported
Additional Code 3: Not reported
Additional Code 4: Not reported
Additional Code 5: Not reported

Shipment Date: 20120410
Creation Date: 10/19/2012 22:15:10
Receipt Date: 20120416
Manifest ID: 005291146FLE
Trans EPA ID: CAD980585293
Trans Name: INDUSTRIAL WASTE UTILIZATION INC
Trans 2 EPA ID: Not reported
Trans 2 Name: Not reported
TSDf EPA ID: AZR000501510
Trans Name: AA SYDCOL LLC
TSDf Alt EPA ID: Not reported
TSDf Alt Name: Not reported
Waste Code Description: 223 - Unspecified oil-containing waste
RCRA Code: Not reported
Meth Code: H141 - Storage, Bulking, And/Or Transfer Off Site--No Treatment/Reovery (H010-H129) Or (H131-H135)

Quantity Tons: 1.14675
Waste Quantity: 275
Quantity Unit: G
Additional Code 1: Not reported
Additional Code 2: Not reported
Additional Code 3: Not reported
Additional Code 4: Not reported
Additional Code 5: Not reported

Shipment Date: 20120126
Creation Date: 7/5/2012 20:30:09
Receipt Date: 20120201
Manifest ID: 004374101FLE
Trans EPA ID: CAD980585293
Trans Name: INDUSTRIAL WASTE UTILIZATION
Trans 2 EPA ID: Not reported
Trans 2 Name: Not reported
TSDf EPA ID: AZR000501510
Trans Name: AA SYDCOL LLC
TSDf Alt EPA ID: Not reported
TSDf Alt Name: Not reported
Waste Code Description: 352 - Other organic solids
RCRA Code: Not reported
Meth Code: H141 - Storage, Bulking, And/Or Transfer Off Site--No Treatment/Reovery (H010-H129) Or (H131-H135)

Quantity Tons: 0.5
Waste Quantity: 1000
Quantity Unit: P
Additional Code 1: Not reported
Additional Code 2: Not reported
Additional Code 3: Not reported
Additional Code 4: Not reported
Additional Code 5: Not reported

Map ID
Direction
Distance
Elevation

MAP FINDINGS

Site

Database(s)

EDR ID Number
EPA ID Number

TREPANNING SPECIALTIES INC (Continued)

S113106968

Shipment Date: 20120126
Creation Date: 7/5/2012 20:30:09
Receipt Date: 20120201
Manifest ID: 004374101FLE
Trans EPA ID: CAD980585293
Trans Name: INDUSTRIAL WASTE UTILIZATION
Trans 2 EPA ID: Not reported
Trans 2 Name: Not reported
TSDf EPA ID: AZR000501510
Trans Name: AA SYDCOL LLC
TSDf Alt EPA ID: Not reported
TSDf Alt Name: Not reported
Waste Code Description: 331 - Off-specification, aged, or surplus organics
RCRA Code: Not reported
Meth Code: H141 - Storage, Bulking, And/Or Transfer Off Site--No Treatment/Reovery (H010-H129) Or (H131-H135)

Quantity Tons: 0.9075
Waste Quantity: 275
Quantity Unit: G
Additional Code 1: Not reported
Additional Code 2: Not reported
Additional Code 3: Not reported
Additional Code 4: Not reported
Additional Code 5: Not reported

Additional Info:

Year: 2002
Gen EPA ID: CAL000211502

Shipment Date: 20020418
Creation Date: 7/17/2002 18:34:52
Receipt Date: 20020418
Manifest ID: 21794594
Trans EPA ID: CAR000053272
Trans Name: Not reported
Trans 2 EPA ID: Not reported
Trans 2 Name: Not reported
TSDf EPA ID: CAT080013352
Trans Name: Not reported
TSDf Alt EPA ID: Not reported
TSDf Alt Name: Not reported
Waste Code Description: 221 - Waste oil and mixed oil
RCRA Code: Not reported
Meth Code: R01 - Recycler
Quantity Tons: 1.9
Waste Quantity: 500
Quantity Unit: G
Additional Code 1: Not reported
Additional Code 2: Not reported
Additional Code 3: Not reported
Additional Code 4: Not reported
Additional Code 5: Not reported

Additional Info:

Year: 2017
Gen EPA ID: CAL000211502

Map ID
Direction
Distance
Elevation

MAP FINDINGS

Site

Database(s)

EDR ID Number
EPA ID Number

TREPANNING SPECIALTIES INC (Continued)

S113106968

Shipment Date:	20171120
Creation Date:	6/13/2018 18:31:07
Receipt Date:	20171122
Manifest ID:	001360718VES
Trans EPA ID:	NJD080631369
Trans Name:	VEOLIA ES TECHNICAL SOLUTIONS
Trans 2 EPA ID:	Not reported
Trans 2 Name:	Not reported
TSDf EPA ID:	CAD008302903
Trans Name:	VEOLIA ES TECHNICAL SOLUTIONS LLC
TSDf Alt EPA ID:	Not reported
TSDf Alt Name:	Not reported
Waste Code Description:	352 - Other organic solids
RCRA Code:	Not reported
Meth Code:	H141 - Storage, Bulking, And/Or Transfer Off Site--No Treatment/Reovery (H010-H129) Or (H131-H135)
Quantity Tons:	0.9
Waste Quantity:	1800
Quantity Unit:	P
Additional Code 1:	Not reported
Additional Code 2:	Not reported
Additional Code 3:	Not reported
Additional Code 4:	Not reported
Additional Code 5:	Not reported
Shipment Date:	20171006
Creation Date:	6/13/2018 18:31:10
Receipt Date:	20171016
Manifest ID:	001188851VES
Trans EPA ID:	NJD080631369
Trans Name:	VEOLIA ES TECHNICAL SOLUTIONS
Trans 2 EPA ID:	Not reported
Trans 2 Name:	Not reported
TSDf EPA ID:	CAD008302903
Trans Name:	VEOLIA ES TECHNICAL SOLUTIONS LLC
TSDf Alt EPA ID:	Not reported
TSDf Alt Name:	Not reported
Waste Code Description:	352 - Other organic solids
RCRA Code:	Not reported
Meth Code:	H141 - Storage, Bulking, And/Or Transfer Off Site--No Treatment/Reovery (H010-H129) Or (H131-H135)
Quantity Tons:	0.4
Waste Quantity:	800
Quantity Unit:	P
Additional Code 1:	Not reported
Additional Code 2:	Not reported
Additional Code 3:	Not reported
Additional Code 4:	Not reported
Additional Code 5:	Not reported
Shipment Date:	20170928
Creation Date:	5/30/2018 18:33:51
Receipt Date:	20170928
Manifest ID:	017729142JJK
Trans EPA ID:	CAD028277036
Trans Name:	ASBURY ENVIRONMENTAL SERVICES
Trans 2 EPA ID:	Not reported

Map ID
Direction
Distance
Elevation

MAP FINDINGS

Site

Database(s)

EDR ID Number
EPA ID Number

TREPANNING SPECIALTIES INC (Continued)

S113106968

Trans 2 Name:	Not reported
TSDf EPA ID:	CAT080013352
Trans Name:	DEMENNO / KERDOON
TSDf Alt EPA ID:	Not reported
TSDf Alt Name:	Not reported
Waste Code Description:	222 - Oil/water separation sludge
RCRA Code:	Not reported
Meth Code:	H039 - Other Recovery Of Reclamation For Reuse Including Acid Regeneration, Organics Recovery Ect
Quantity Tons:	1.4595
Waste Quantity:	350
Quantity Unit:	G
Additional Code 1:	Not reported
Additional Code 2:	Not reported
Additional Code 3:	Not reported
Additional Code 4:	Not reported
Additional Code 5:	Not reported
Shipment Date:	20170731
Creation Date:	5/21/2018 18:32:48
Receipt Date:	20170802
Manifest ID:	001188259VES
Trans EPA ID:	NJD080631369
Trans Name:	VEOLIA ES TECHNICAL SOLUTIONS
Trans 2 EPA ID:	Not reported
Trans 2 Name:	Not reported
TSDf EPA ID:	CAD008302903
Trans Name:	VEOLIA ES TECHNICAL SOLUTIONS LLC
TSDf Alt EPA ID:	Not reported
TSDf Alt Name:	Not reported
Waste Code Description:	352 - Other organic solids
RCRA Code:	Not reported
Meth Code:	H141 - Storage, Bulking, And/Or Transfer Off Site--No Treatment/Reovery (H010-H129) Or (H131-H135)
Quantity Tons:	3
Waste Quantity:	6000
Quantity Unit:	P
Additional Code 1:	Not reported
Additional Code 2:	Not reported
Additional Code 3:	Not reported
Additional Code 4:	Not reported
Additional Code 5:	Not reported
Shipment Date:	20170420
Creation Date:	5/9/2018 18:32:31
Receipt Date:	20170428
Manifest ID:	001190924VES
Trans EPA ID:	NJD080631369
Trans Name:	VEOLIA ES TECHNICAL SOLUTIONS
Trans 2 EPA ID:	Not reported
Trans 2 Name:	Not reported
TSDf EPA ID:	CAD008302903
Trans Name:	VEOLIA ES TECHNICAL SOLUTIONS LLC
TSDf Alt EPA ID:	Not reported
TSDf Alt Name:	Not reported
Waste Code Description:	352 - Other organic solids
RCRA Code:	Not reported

Map ID
Direction
Distance
Elevation

MAP FINDINGS

Site

Database(s)

EDR ID Number
EPA ID Number

TREPANNING SPECIALTIES INC (Continued)

S113106968

Meth Code: H141 - Storage, Bulking, And/Or Transfer Off Site--No Treatment/Reovery (H010-H129) Or (H131-H135)
Quantity Tons: 1.2
Waste Quantity: 2400
Quantity Unit: P
Additional Code 1: Not reported
Additional Code 2: Not reported
Additional Code 3: Not reported
Additional Code 4: Not reported
Additional Code 5: Not reported

Shipment Date: 20170419
Creation Date: 5/9/2018 18:32:31
Receipt Date: 20170419
Manifest ID: 016854952JJK
Trans EPA ID: CAD028277036
Trans Name: ASBURY ENVIRONMENTAL SERVICES
Trans 2 EPA ID: Not reported
Trans 2 Name: Not reported
TSDf EPA ID: CAT080013352
Trans Name: DEMENNO / KERDOON
TSDf Alt EPA ID: Not reported
TSDf Alt Name: Not reported
Waste Code Description: 222 - Oil/water separation sludge
RCRA Code: Not reported
Meth Code: H039 - Other Recovery Of Reclamation For Reuse Including Acid Regeneration, Organics Recovery Ect

Quantity Tons: 3.5445
Waste Quantity: 850
Quantity Unit: G
Additional Code 1: Not reported
Additional Code 2: Not reported
Additional Code 3: Not reported
Additional Code 4: Not reported
Additional Code 5: Not reported

Shipment Date: 20170203
Creation Date: 5/9/2018 18:31:38
Receipt Date: 20170207
Manifest ID: 010329873FLE
Trans EPA ID: CAD980585293
Trans Name: INDUSTRIAL WASTE UTILIZATION INC
Trans 2 EPA ID: Not reported
Trans 2 Name: Not reported
TSDf EPA ID: AZR000501510
Trans Name: AA SYDCOL LLC
TSDf Alt EPA ID: Not reported
TSDf Alt Name: Not reported
Waste Code Description: 352 - Other organic solids
RCRA Code: Not reported
Meth Code: H141 - Storage, Bulking, And/Or Transfer Off Site--No Treatment/Reovery (H010-H129) Or (H131-H135)

Quantity Tons: 0.45
Waste Quantity: 900
Quantity Unit: P
Additional Code 1: Not reported
Additional Code 2: Not reported

Map ID
Direction
Distance
Elevation

MAP FINDINGS

Site

Database(s)

EDR ID Number
EPA ID Number

TREPANNING SPECIALTIES INC (Continued)

S113106968

Additional Code 3: Not reported
Additional Code 4: Not reported
Additional Code 5: Not reported

CERS:

Name: TREPANNING SPECIALTIES INC
Address: 16201 ILLINOIS AVE
City,State,Zip: PARAMOUNT, CA 90723
Site ID: 77604
CERS ID: 10268485
CERS Description: Chemical Storage Facilities

Violations:

Site ID: 77604
Site Name: TREPANNING SPECIALTIES INC
Violation Date: 03-15-2019
Citation: 40 CFR 1 262.34(d)(5)(iii) - U.S. Code of Federal Regulations, Title 40, Chapter 1, Section(s) 262.34(d)(5)(iii)
Violation Description: Failure to ensure that all employees are thoroughly familiar with proper waste handling and emergency procedures, relevant to their responsibilities during normal facility operations and emergencies.
Violation Notes: Returned to compliance on 05/19/2019. OBSERVATION: Failed to provide annual Hazardous Waste (HW) training to all employees. CORRECTIVE ACTION: All employees who generate/handle HW are required to have initial and annual refresher HW training. Ensure all employees who generate/handle recognize HW point of generation HW handling storage and disposal requirements Emergency procedures regarding hazardous waste spills and/or release Provide training to all employees who generate/handle HW and provide supporting documentation (employee names, date of training, and training topics) to the CUPA.
Violation Division: Los Angeles County Fire Department
Violation Program: HW
Violation Source: CERS,

Site ID: 77604
Site Name: TREPANNING SPECIALTIES INC
Violation Date: 03-15-2019
Citation: HSC 6.5 25143.10 - California Health and Safety Code, Chapter 6.5, Section(s) 25143.10
Violation Description: Failure of any person who recycles more than 100 kilograms per month of recyclable material under a claim that the material qualifies for exclusion or exemption, to submit recyclable materials report every two years.
Violation Notes: Returned to compliance on 04/15/2020. OBSERVATION: The generator was observed recycling more than 100 kilograms per month of hazardous waste and has not submitted the Recyclable Materials Report in CERS or has failed to submit it every two years. CORRECTIVE ACTION: Complete the recyclable materials report for the most recent reporting period and submit a copy in CERS.
Violation Division: Los Angeles County Fire Department
Violation Program: HWRecycler
Violation Source: CERS,

Site ID: 77604
Site Name: TREPANNING SPECIALTIES INC
Violation Date: 03-15-2019
Citation: HSC 6.67 25270.4.5(a) - California Health and Safety Code, Chapter

Map ID
Direction
Distance
Elevation

MAP FINDINGS

Site

Database(s)

EDR ID Number
EPA ID Number

TREPANNING SPECIALTIES INC (Continued)

S113106968

Violation Description: 6.67, Section(s) 25270.4.5(a)
Failure to conduct spill prevention briefing for oil-handling personnel at least once a year to assure adequate understanding of the SPCC Plan.

Violation Notes: Returned to compliance on 05/20/2019. OBSERVATION: Failure to schedule and conduct discharge prevention briefings to all of your oil-handling personnel at least once a year to assure adequate understanding of the SPCC Plan for that facility. CORRECTIVE ACTION: Conduct spill prevention briefings annually to all employees and provide compliance verification.

Violation Division: Los Angeles County Fire Department
Violation Program: APSA
Violation Source: CERS,

Site ID: 77604
Site Name: TREPANNING SPECIALTIES INC
Violation Date: 03-15-2019
Citation: HSC 6.67 25270.4.5(a) - California Health and Safety Code, Chapter 6.67, Section(s) 25270.4.5(a)

Violation Description: Failure to address in the SPCC Plan the type of oil and storage capacity for each fixed container, and either the type of oil and storage capacity for each mobile or portable container, or an estimate of the potential number of mobile or portable containers, the types of oil, and anticipated storage capacities.

Violation Notes: Returned to compliance on 05/20/2019. OBSERVATION: Failure to address in the SPCC Plan the type of oil and storage capacity for each fixed, portable and/or mobile container, including an estimate of the number of portable or mobile containers. The plan is missing oil-storage capacities for each machine CORRECTIVE ACTION: Amend the SPCC Plan to properly address the type and storage capacity of all fixed, portable and/or mobile containers, including an estimate of the number of portable or mobile containers.

Violation Division: Los Angeles County Fire Department
Violation Program: APSA
Violation Source: CERS,

Site ID: 77604
Site Name: TREPANNING SPECIALTIES INC
Violation Date: 03-15-2019
Citation: 22 CCR 23 66273.36 - California Code of Regulations, Title 22, Chapter 23, Section(s) 66273.36

Violation Description: Failure of universal waste handler to provide initial and/or annual refresher training for employees who manage or handle universal waste and to maintain a written record for three years of personnel who took the initial or annual training.

Violation Notes: Returned to compliance on 05/19/2019. OBSERVATION: Owner/Operator failed to provide initial training and/or annual refresher for Universal Waste (UW) of NON-EMPTY AEROSOL CANS to all employees. CORRECTIVE ACTION: Provide employees with initial or refresher UW training per 22 CCR 66273.36(b) and document per 22 CCR 66273.36(c) and retain employee training records for three years per 22 CCR 66273.36 (d). Submit supporting documentation training has been provided to the CUPA. 22 CCR 66273.36 (b) A universal waste handler shall initially train and provide annually, thereafter, training to all personnel who manage or who supervise those who manage universal wastes. Training materials shall be in the form of any written media (e.g., brochures, electronic mail, company letters, pamphlets,

Map ID
Direction
Distance
Elevation

MAP FINDINGS

Site

Database(s)

EDR ID Number
EPA ID Number

TREPANNING SPECIALTIES INC (Continued)

S113106968

posters, etc.) and shall include the date of that material. This training shall include, at a minimum: (1) The types and hazards associated with the universal waste that personnel may manage at the facility (e.g., hazards [Truncated]

Violation Division: Los Angeles County Fire Department
Violation Program: HW
Violation Source: CERS,

Site ID: 77604
Site Name: TREPANNING SPECIALTIES INC
Violation Date: 09-18-2015
Citation: 40 CFR 1 265.31 - U.S. Code of Federal Regulations, Title 40, Chapter 1, Section(s) 265.31

Violation Description: Failure to maintain and operate the facility to minimize the possibility of a fire, explosion, or any unplanned sudden or non-sudden release of hazardous waste or hazardous waste constituents to the air, soil, or surface water which could threaten human health or the environment.

Violation Notes: Returned to compliance on 10/19/2017. OBSERVATION: Generator failed to maintain and operate the facility to minimize the possibility of a fire, explosion, or any unplanned sudden or non-sudden release of hazardous waste or hazardous waste constituents to the air, soil, or surface water which could threaten human health or the environment. Observed accumulation of some oily spill around the metal recycling containers and corners of the building. CORRECTIVE ACTION: Owner/Operator shall immediately maintain the facility to minimize the possibility of a fire, explosion, or any unplanned sudden or non-sudden release of hazardous waste or hazardous waste constituents to the air, soil, or surface water which could threaten human health or the environment. The Owner/Operator shall develop procedures to operate the facility in such a manner to minimize the possibility of a fire, explosion, or any unplanned sudden or non-sudden release of hazardous waste or hazardous waste constituents to the air, soil, or surface [Truncated]

Violation Division: Los Angeles County Fire Department
Violation Program: HW
Violation Source: CERS,

Site ID: 77604
Site Name: TREPANNING SPECIALTIES INC
Violation Date: 03-15-2019
Citation: HSC 6.95 25505(a)(4) - California Health and Safety Code, Chapter 6.95, Section(s) 25505(a)(4)

Violation Description: Failure to provide initial and annual training to all employees in safety procedures in the event of a release or threatened release of a hazardous material or failure to document and maintain training records for a minimum of three years.

Violation Notes: Returned to compliance on 03/19/2020. OBSERVATION: Failed to provide/document Hazardous Materials (HMs) employee training. CORRECTIVE ACTION: Employees training shall be done per HSC 25505(a)4: Training for all new employees and annual training, including refresher courses, for all employees in safety procedures in the event of a release or threatened release of a hazardous material, including emergency response plans and procedures in the event of a release or threatened release of a hazardous material, including, but not limited to, all of the following: Immediate notification contacts to the appropriate local emergency response personnel and to the unified

Map ID
Direction
Distance
Elevation

MAP FINDINGS

Site

Database(s)

EDR ID Number
EPA ID Number

TREPANNING SPECIALTIES INC (Continued)

S113106968

program agency. Procedures for the mitigation of a release or threatened release to minimize any potential harm or damage to persons, property, or the environment. Evacuation plans and procedures, including immediate notice, for the business site. These training programs may take into consideration the position of each employee. This [Truncated]

Violation Division: Los Angeles County Fire Department
Violation Program: HMRRP
Violation Source: CERS,

Site ID: 77604
Site Name: TREPANNING SPECIALTIES INC
Violation Date: 03-15-2019
Citation: HSC 6.5 25143.9 - California Health and Safety Code, Chapter 6.5, Section(s) 25143.9

Violation Description: Failure to manage a recyclable material pursuant to HSC 6.5 25143.2(b), (c), or (d).

Violation Notes: Returned to compliance on 04/15/2020. OBSERVATION: Owner/Operator failed to manage a recyclable material pursuant to HSC 6.5 25143.2(b), (c), or (d). CORRECTIVE ACTION: Submit documentation demonstrating compliance with HSC 6.5 25143.2(b), (c), or (d) for any material you claim qualifies as an excluded recyclable material, or indicate that this material is to be managed as a hazardous waste.

Violation Division: Los Angeles County Fire Department
Violation Program: HWRrecycler
Violation Source: CERS,

Site ID: 77604
Site Name: TREPANNING SPECIALTIES INC
Violation Date: 03-15-2019
Citation: 22 CCR 12 66262.34(f) - California Code of Regulations, Title 22, Chapter 12, Section(s) 66262.34(f)

Violation Description: Failure to properly label hazardous waste accumulation containers and portable tanks with the following requirements: "Hazardous Waste", name and address of the generator, physical and chemical characteristics of the Hazardous Waste, and starting accumulation date.

Violation Notes: Returned to compliance on 05/19/2019. OBSERVATION: Outside Hazardous Waste (HW) storage area - (1) cubic container storing NON-RCRA HW solids (oily-absorbent), missing HW marking requirements - (2) 275-gal capacity totes storing NON-RCRA HW liquids (oily-water), with HW labels affixed, labeling information missing CORRECTIVE ACTION: The following information must be clearly marked on each container and tank holding a hazardous waste: The words HAZARDOUS WASTE The accumulation start date for the waste (i.e. the date waste was first placed in the container). This date must be visible for inspection. The composition of the waste; The physical state of the waste (i.e. solid or liquid); The hazardous properties of the waste (i.e. flammable, corrosive, reactive, toxic); The name of the waste generator; The address of the waste generator. Submit a photo to the CUPA demonstrating containers storing hazardous waste are properly labeled.

Violation Division: Los Angeles County Fire Department
Violation Program: HW
Violation Source: CERS,

Site ID: 77604

Map ID
Direction
Distance
Elevation

MAP FINDINGS

Site

Database(s)

EDR ID Number
EPA ID Number

TREPANNING SPECIALTIES INC (Continued)

S113106968

Site Name: TREPANNING SPECIALTIES INC
Violation Date: 03-15-2019
Citation: HSC 6.95 25508(a)(1) - California Health and Safety Code, Chapter 6.95, Section(s) 25508(a)(1)
Violation Description: Failure to annually review and electronically certify that the business plan is complete and accurate on or before the annual due date.
Violation Notes: Returned to compliance on 06/05/2019. OBSERVATION: The Hazardous Materials Business Plan (HMBP) submitted in the California Environmental Reporting System (CERS) on 02/28/2019 was reviewed and found to be inaccurate and/or with missing information Business is Corporate owned; owner was determined to be TREPANNING SPECIALIST INC and not Don Laughlin, President of Trepaning Specialist Inc Site map is missing information per HSC 25505(a)2; Map must contain north orientation, loading areas, internal roads, adjacent streets, storm and sewer drains, access and exit points, emergency shutoffs, evacuation staging areas, hazardous material handling and storage areas, and emergency response equipment. Hazardous Materials inventories not accurate: Disclose all chemicals at or above 55gallons, 500lbs and/or 200cuft including all hazardous waste storage capacities. Report all machining lubricating fluid capacities storage Include Excluded Recyclable Material (ERM) storage FYI Effective December 28, [Truncated]
Violation Division: Los Angeles County Fire Department
Violation Program: HMRRP
Violation Source: CERS,

Site ID: 77604
Site Name: TREPANNING SPECIALTIES INC
Violation Date: 09-18-2015
Citation: HSC 6.95 25508(d) - California Health and Safety Code, Chapter 6.95, Section(s) 25508(d)
Violation Description: Failure to complete and/or electronically submit a business plan when storing/handling a hazardous material at or above reportable quantities.
Violation Notes: Returned to compliance on 09/13/2018. OBSERVATION: A business plan has not been received by the CUPA. The facility was previously sent a notice/request from the CUPA for the submittal of a business plan by 4/1/15. Observed several 55 G drums of gear oil, cutting oil & in the machine tanks, 12-15 G propane cylinders, 1-100 G propane cylinder and 2 set of small welding gas. CORRECTIVE ACTION: Submit the business plan electronically in the California Environmental Reporting System (CERS) and implement immediately.
Violation Division: Los Angeles County Fire Department
Violation Program: HMRRP
Violation Source: CERS,

Evaluation:
Eval General Type: Compliance Evaluation Inspection
Eval Date: 03-15-2019
Violations Found: Yes
Eval Type: Routine done by local agency
Eval Notes: CHRIS LUNNEY, V.P.
Eval Division: Los Angeles County Fire Department
Eval Program: HMRRP
Eval Source: CERS,

Map ID
Direction
Distance
Elevation

MAP FINDINGS

Site

Database(s)

EDR ID Number
EPA ID Number

TREPANNING SPECIALTIES INC (Continued)

S113106968

Eval General Type: Compliance Evaluation Inspection
Eval Date: 03-15-2019
Violations Found: Yes
Eval Type: Routine done by local agency
Eval Notes: CHRIS LUNNEY, V.P.
Eval Division: Los Angeles County Fire Department
Eval Program: HW
Eval Source: CERS,

Eval General Type: Other/Unknown
Eval Date: 09-13-2018
Violations Found: No
Eval Type: Other, not routine, done by local agency
Eval Notes: Not reported
Eval Division: Los Angeles County Fire Department
Eval Program: HMRRP
Eval Source: CERS,

Eval General Type: Other/Unknown
Eval Date: 10-19-2017
Violations Found: No
Eval Type: Other, not routine, done by local agency
Eval Notes: Not reported
Eval Division: Los Angeles County Fire Department
Eval Program: HW
Eval Source: CERS,

Eval General Type: Other/Unknown
Eval Date: 09-07-2017
Violations Found: No
Eval Type: Other, not routine, done by local agency
Eval Notes: Not reported
Eval Division: Los Angeles County Fire Department
Eval Program: HMRRP
Eval Source: CERS,

Eval General Type: Compliance Evaluation Inspection
Eval Date: 09-18-2015
Violations Found: No
Eval Type: Routine done by local agency
Eval Notes: Not reported
Eval Division: Los Angeles County Fire Department
Eval Program: HWRecycler
Eval Source: CERS,

Eval General Type: Compliance Evaluation Inspection
Eval Date: 09-18-2015
Violations Found: Yes
Eval Type: Routine done by local agency
Eval Notes: Not reported
Eval Division: Los Angeles County Fire Department
Eval Program: HW
Eval Source: CERS,

Eval General Type: Other/Unknown
Eval Date: 09-30-2016
Violations Found: No

Map ID
Direction
Distance
Elevation

MAP FINDINGS

Site

Database(s)

EDR ID Number
EPA ID Number

TREPANNING SPECIALTIES INC (Continued)

S113106968

Eval Type: Other, not routine, done by local agency
Eval Notes: Not reported
Eval Division: Los Angeles County Fire Department
Eval Program: HMRRP
Eval Source: CERS,

Eval General Type: Compliance Evaluation Inspection
Eval Date: 03-15-2019
Violations Found: Yes
Eval Type: Routine done by local agency
Eval Notes: CHRIS LUNNEY, V.P.
Eval Division: Los Angeles County Fire Department
Eval Program: APSA
Eval Source: CERS,

Eval General Type: Compliance Evaluation Inspection
Eval Date: 03-15-2019
Violations Found: Yes
Eval Type: Routine done by local agency
Eval Notes: CHRIS LUNNEY, V.P.
Eval Division: Los Angeles County Fire Department
Eval Program: HWRecycler
Eval Source: CERS,

Eval General Type: Compliance Evaluation Inspection
Eval Date: 09-18-2015
Violations Found: Yes
Eval Type: Routine done by local agency
Eval Notes: Chris Lunney
Eval Division: Los Angeles County Fire Department
Eval Program: HMRRP
Eval Source: CERS,

Coordinates:
Site ID: 77604
Facility Name: TREPANNING SPECIALTIES INC
Env Int Type Code: HWG
Program ID: 10268485
Coord Name: Not reported
Ref Point Type Desc: Center of a facility or station.,
Latitude: 33.887130
Longitude: -118.165460

Affiliation:
Affiliation Type Desc: Property Owner
Entity Name: Don Laughlin
Entity Title: Not reported
Affiliation Address: 16201 Illinois Ave.
Affiliation City: Paramount
Affiliation State: CA
Affiliation Country: United States
Affiliation Zip: 90723
Affiliation Phone: (562) 633-8110,

Affiliation Type Desc: Legal Owner
Entity Name: Trepanning Specialist Inc

Map ID
Direction
Distance
Elevation

MAP FINDINGS

Site

Database(s)

EDR ID Number
EPA ID Number

TREPANNING SPECIALTIES INC (Continued)

S113106968

Entity Title: Not reported
Affiliation Address: 16201 ILLINOIS AVE
Affiliation City: PARAMOUNT
Affiliation State: CA
Affiliation Country: United States
Affiliation Zip: 90723
Affiliation Phone: (949) 586-4346,

Affiliation Type Desc: Document Preparer
Entity Name: CHRISTIAAN LUNNEY
Entity Title: Not reported
Affiliation Address: Not reported
Affiliation City: Not reported
Affiliation State: Not reported
Affiliation Country: Not reported
Affiliation Zip: Not reported
Affiliation Phone: ,

Affiliation Type Desc: Facility Mailing Address
Entity Name: Mailing Address
Entity Title: Not reported
Affiliation Address: 16201 ILLINOIS AVE
Affiliation City: PARAMOUNT
Affiliation State: CA
Affiliation Country: Not reported
Affiliation Zip: 90723
Affiliation Phone: ,

Affiliation Type Desc: Parent Corporation
Entity Name: TREPANNING SPECIALTIES INC
Entity Title: Not reported
Affiliation Address: Not reported
Affiliation City: Not reported
Affiliation State: Not reported
Affiliation Country: Not reported
Affiliation Zip: Not reported
Affiliation Phone: ,

Affiliation Type Desc: CUPA District
Entity Name: Los Angeles County Fire
Entity Title: Not reported
Affiliation Address: 5825 Rickenbacker Road
Affiliation City: Commerce
Affiliation State: CA
Affiliation Country: Not reported
Affiliation Zip: 90040-3027
Affiliation Phone: (323) 890-4000,

Affiliation Type Desc: Environmental Contact
Entity Name: CHRISTIAAN LUNNEY
Entity Title: Not reported
Affiliation Address: 16201 Illinois Ave
Affiliation City: Paramount
Affiliation State: CA
Affiliation Country: Not reported
Affiliation Zip: 90723
Affiliation Phone: ,

Map ID
Direction
Distance
Elevation

MAP FINDINGS

Site

Database(s)

EDR ID Number
EPA ID Number

TREPANNING SPECIALTIES INC (Continued)

S113106968

Affiliation Type Desc: Identification Signer
Entity Name: Christian Lunney
Entity Title: VP
Affiliation Address: Not reported
Affiliation City: Not reported
Affiliation State: Not reported
Affiliation Country: Not reported
Affiliation Zip: Not reported
Affiliation Phone: ,

Affiliation Type Desc: Operator
Entity Name: Treapnning Specialties Inc.
Entity Title: Not reported
Affiliation Address: Not reported
Affiliation City: Not reported
Affiliation State: Not reported
Affiliation Country: Not reported
Affiliation Zip: Not reported
Affiliation Phone: (714) 904-8110,

HWTS:

Name: TREPANNING SPECIALTY INC
Address: 16201 ILLINOIS AVE
Address 2: Not reported
City,State,Zip: PARAMOUNT, CA 90723
EPA ID: CAC002625689
Inactive Date: 07/09/2008
Create Date: 01/10/2008
Last Act Date: 08/07/2008
Mailing Name: Not reported
Mailing Address: 16201 ILLINOIS AVE
Mailing Address 2: Not reported
Mailing City,State,Zip: PARAMOUNT, CA 90723
Owner Name: TREPANNING SPECIALTY INC
Owner Address: 16201 ILLINOIS AVE
Owner Address 2: Not reported
Owner City,State,Zip: PARAMOUNT, CA 90723
Contact Name: CHRIS LUNNEY
Contact Address: 16201 ILLINOIS AVE
Contact Address 2: Not reported
City,State,Zip: PARAMOUNT, CA 90723

Name: TREPANNING SPECIALTIES INC
Address: 16201 ILLINOIS AVE
Address 2: Not reported
City,State,Zip: PARAMOUNT, CA 907234903
EPA ID: CAL000211502
Inactive Date: Not reported
Create Date: 07/16/1999
Last Act Date: 07/09/2020
Mailing Name: Not reported
Mailing Address: 16201 ILLINOIS AVE
Mailing Address 2: Not reported
Mailing City,State,Zip: PARAMOUNT, CA 907234903
Owner Name: TREPANNING SPECIALTIES INC
Owner Address: 21531 MONTBURY DR

Map ID
 Direction
 Distance
 Elevation

MAP FINDINGS

Site

Database(s)

EDR ID Number
 EPA ID Number

TREPANNING SPECIALTIES INC (Continued)

S113106968

Owner Address 2:	Not reported
Owner City,State,Zip:	LAKE FOREST, CA 92630
Contact Name:	CHRISTIAAN LUNNEY
Contact Address:	16201 ILLINOIS AVE.
Contact Address 2:	Not reported
City,State,Zip:	PARAMOUNT, CA 90723
NAICS:	
EPA ID:	CAL000211502
Create Date:	2002-03-14 16:36:29.000
NAICS Code:	3327
NAICS Description:	Machine Shops; Turned Product; and Screw, Nut, and Bolt Manufacturing
Issued EPA ID Date:	1999-07-16 00:00:00
Inactive Date:	Not reported
Facility Name:	TREPANNING SPECIALTIES INC
Facility Address:	16201 ILLINOIS AVE
Facility Address 2:	Not reported
Facility City:	PARAMOUNT
Facility County:	Not reported
Facility State:	CA
Facility Zip:	907234903
EPA ID:	CAL000211502
Create Date:	2011-04-21 13:46:35.917
NAICS Code:	336399
NAICS Description:	All Other Motor Vehicle Parts Manufacturing
Issued EPA ID Date:	1999-07-16 00:00:00
Inactive Date:	Not reported
Facility Name:	TREPANNING SPECIALTIES INC
Facility Address:	16201 ILLINOIS AVE
Facility Address 2:	Not reported
Facility City:	PARAMOUNT
Facility County:	Not reported
Facility State:	CA
Facility Zip:	907234903

B14
SSE
 < 1/8
 0.055 mi.
 289 ft.

TREPANNING SPECIALTIES INC
16201 ILLINOIS AVE
PARAMOUNT, CA 90723
Site 4 of 8 in cluster B

RCRA NonGen / NLR **1024799464**
CAL000211502

Relative:
Higher
Actual:
 69 ft.

RCRA NonGen / NLR:		19990716
Date Form Received by Agency:		
Handler Name:	TREPANNING SPECIALTIES INC	
Handler Address:	16201 ILLINOIS AVE	
Handler City,State,Zip:	PARAMOUNT, CA 90723-4903	
EPA ID:	CAL000211502	
Contact Name:	CHRISTIAAN LUNNEY	
Contact Address:	16201 ILLINOIS AVE.	
Contact City,State,Zip:	PARAMOUNT, CA 90723	
Contact Telephone:	562-633-8110	
Contact Fax:	562-633-0141	
Contact Email:	TREPANSPEC@YAHOO.COM	
Contact Title:	Not reported	
EPA Region:	09	
Land Type:	Not reported	

Map ID
 Direction
 Distance
 Elevation

MAP FINDINGS

Site

Database(s)

EDR ID Number
 EPA ID Number

TREPANNING SPECIALTIES INC (Continued)

1024799464

Federal Waste Generator Description:	Not a generator, verified
Non-Notifier:	Not reported
Biennial Report Cycle:	Not reported
Accessibility:	Not reported
Active Site Indicator:	Handler Activities
State District Owner:	Not reported
State District:	Not reported
Mailing Address:	16201 ILLINOIS AVE
Mailing City, State, Zip:	PARAMOUNT, CA 90723-4903
Owner Name:	TREPANNING SPECIALTIES INC
Owner Type:	Other
Operator Name:	CHRISTIAAN LUNNEY
Operator Type:	Other
Short-Term Generator Activity:	No
Importer Activity:	No
Mixed Waste Generator:	No
Transporter Activity:	No
Transfer Facility Activity:	No
Recycler Activity with Storage:	No
Small Quantity On-Site Burner Exemption:	No
Smelting Melting and Refining Furnace Exemption:	No
Underground Injection Control:	No
Off-Site Waste Receipt:	No
Universal Waste Indicator:	Yes
Universal Waste Destination Facility:	Yes
Federal Universal Waste:	No
Active Site Fed-Reg Treatment Storage and Disposal Facility:	Not reported
Active Site Converter Treatment storage and Disposal Facility:	Not reported
Active Site State-Reg Treatment Storage and Disposal Facility:	Not reported
Active Site State-Reg Handler:	---
Federal Facility Indicator:	Not reported
Hazardous Secondary Material Indicator:	N
Sub-Part K Indicator:	Not reported
Commercial TSD Indicator:	No
Treatment Storage and Disposal Type:	Not reported
2018 GPRA Permit Baseline:	Not on the Baseline
2018 GPRA Renewals Baseline:	Not on the Baseline
Permit Renewals Workload Universe:	Not reported
Permit Workload Universe:	Not reported
Permit Progress Universe:	Not reported
Post-Closure Workload Universe:	Not reported
Closure Workload Universe:	Not reported
202 GPRA Corrective Action Baseline:	No
Corrective Action Workload Universe:	No
Subject to Corrective Action Universe:	No
Non-TSDFs Where RCRA CA has Been Imposed Universe:	No
TSDFs Potentially Subject to CA Under 3004 (u)/(v) Universe:	No
TSDFs Only Subject to CA under Discretionary Auth Universe:	No
Corrective Action Priority Ranking:	No NCAPS ranking
Environmental Control Indicator:	No
Institutional Control Indicator:	No
Human Exposure Controls Indicator:	N/A
Groundwater Controls Indicator:	N/A
Operating TSDF Universe:	Not reported
Full Enforcement Universe:	Not reported
Significant Non-Complier Universe:	No
Unaddressed Significant Non-Complier Universe:	No

Map ID
Direction
Distance
Elevation

MAP FINDINGS

Site

Database(s)

EDR ID Number
EPA ID Number

TREPANNING SPECIALTIES INC (Continued)

1024799464

Addressed Significant Non-Complier Universe: No
Significant Non-Complier With a Compliance Schedule Universe: No
Financial Assurance Required: Not reported
Handler Date of Last Change: 20180905
Recognized Trader-Importer: No
Recognized Trader-Exporter: No
Importer of Spent Lead Acid Batteries: No
Exporter of Spent Lead Acid Batteries: No
Recycler Activity Without Storage: No
Manifest Broker: No
Sub-Part P Indicator: No

Handler - Owner Operator:

Owner/Operator Indicator: Owner
Owner/Operator Name: TREPANNING SPECIALTIES INC
Legal Status: Other
Date Became Current: Not reported
Date Ended Current: Not reported
Owner/Operator Address: 21531 MONTBURY DR
Owner/Operator City,State,Zip: LAKE FOREST, CA 92630
Owner/Operator Telephone: 714-904-8110
Owner/Operator Telephone Ext: Not reported
Owner/Operator Fax: Not reported
Owner/Operator Email: Not reported

Owner/Operator Indicator: Operator
Owner/Operator Name: CHRISTIAAN LUNNEY
Legal Status: Other
Date Became Current: Not reported
Date Ended Current: Not reported
Owner/Operator Address: 16201 ILLINOIS AVE.
Owner/Operator City,State,Zip: PARAMOUNT, CA 90723
Owner/Operator Telephone: 562-633-8110
Owner/Operator Telephone Ext: Not reported
Owner/Operator Fax: Not reported
Owner/Operator Email: Not reported

Historic Generators:

Receive Date: 19990716
Handler Name: TREPANNING SPECIALTIES INC
Federal Waste Generator Description: Not a generator, verified
State District Owner: Not reported
Large Quantity Handler of Universal Waste: No
Recognized Trader Importer: No
Recognized Trader Exporter: No
Spent Lead Acid Battery Importer: No
Spent Lead Acid Battery Exporter: No
Current Record: Yes
Non Storage Recycler Activity: Not reported
Electronic Manifest Broker: Not reported

List of NAICS Codes and Descriptions:

NAICS Code: 3327
NAICS Description: MACHINE SHOPS; TURNED PRODUCT; AND SCREW, NUT, AND BOLT MANUFACTURING

Map ID
 Direction
 Distance
 Elevation

MAP FINDINGS

Site

Database(s)

EDR ID Number
 EPA ID Number

TREPANNING SPECIALTIES INC (Continued)

1024799464

NAICS Code: 336399
 NAICS Description: ALL OTHER MOTOR VEHICLE PARTS MANUFACTURING

Facility Has Received Notices of Violations:
 Violations: No Violations Found

Evaluation Action Summary:
 Evaluations: No Evaluations Found

C15
North
< 1/8
0.058 mi.
305 ft.

KINGDOM MATTRESS COMPANY
7608 ALONDRA BLVD
PARAMOUNT, CA 90723
Site 1 of 5 in cluster C

CERS TANKS **S124638710**
NPDES **N/A**
CERS
HWTS

Relative:
Higher
Actual:
68 ft.

CERS TANKS:
 Name: KINGDOM MATTRESS COMPANY
 Address: 7608 ALONDRA BLVD
 City,State,Zip: PARAMOUNT, CA 90723
 Site ID: 574435
 CERS ID: 10264903
 CERS Description: Aboveground Petroleum Storage

NPDES:
 Name: CMJ BROTHERS CORP
 Address: 7608 ALONDRA BLVD
 City,State,Zip: PARAMOUNT, CA 90723
 Facility Status: Not reported
 NPDES Number: Not reported
 Region: Not reported
 Agency Number: Not reported
 Regulatory Measure ID: Not reported
 Place ID: Not reported
 Order Number: Not reported
 WDID: Not reported
 Regulatory Measure Type: Industrial
 Program Type: Not reported
 Adoption Date Of Regulatory Measure: Not reported
 Effective Date Of Regulatory Measure: Not reported
 Termination Date Of Regulatory Measure: Not reported
 Expiration Date Of Regulatory Measure: Not reported
 Discharge Address: Not reported
 Discharge Name: Not reported
 Discharge City: Not reported
 Discharge State: Not reported
 Discharge Zip: Not reported
 Status: Submitted to Water Board
 Status Date: 10/26/2021
 Operator Name: CMJ BROTHERS CORP
 Operator Address: 15340 ALLEN ST
 Operator City: PARAMOUNT
 Operator State: California
 Operator Zip: 90723

Map ID
Direction
Distance
Elevation

MAP FINDINGS

Site

Database(s)

EDR ID Number
EPA ID Number

KINGDOM MATTRESS COMPANY (Continued)

S124638710

CERS:

Name: KINGDOM MATTRESS COMPANY
Address: 7608 ALONDRA BLVD
City,State,Zip: PARAMOUNT, CA 90723
Site ID: 574435
CERS ID: 10264903
CERS Description: Chemical Storage Facilities

Violations:

Site ID: 574435
Site Name: KINGDOM MATTRESS COMPANY
Violation Date: 02-25-2021
Citation: HSC 6.95 25507 - California Health and Safety Code, Chapter 6.95, Section(s) 25507

Violation Description: Failure to adequately establish and implement a business plan when storing/handling a hazardous material at or above reportable quantities.

Violation Notes: OBSERVATION: Owner/Operator failed to establish and implement a Hazardous Materials Business Plan when storing hazardous materials at or above the thresholds quantities of 55 gallons/500 lbs/200 cubic feet. Observed various oils, lubricants, and coolant in quantities above reportable thresholds stored onsite. CORRECTIVE ACTION: Establish and implement a Hazardous Materials Business Plan when storing hazardous materials at or above the thresholds quantities of 55 gallons/500 lbs/200 cubic feet.

Violation Division: Los Angeles County Fire Department
Violation Program: HMRRP
Violation Source: CERS,

Site ID: 574435
Site Name: KINGDOM MATTRESS COMPANY
Violation Date: 04-20-2015
Citation: HSC 6.95 25507 - California Health and Safety Code, Chapter 6.95, Section(s) 25507

Violation Description: Failure to adequately establish and implement a business plan when storing/handling a hazardous material at or above reportable quantities.

Violation Notes: Returned to compliance on 11/16/2015. OBSERVATION: Owner/Operator failed to establish and implement a Hazardous Materials Business Plan when storing hazardous materials at or above the thresholds quantities of 55 gallons/500 lbs/200 cubic feet. CORRECTIVE ACTION: Establish and implement a Hazardous Materials Business Plan when storing hazardous materials at or above the thresholds quantities of 55 gallons/500 lbs/200 cubic feet.

Violation Division: Los Angeles County Fire Department
Violation Program: HMRRP
Violation Source: CERS,

Site ID: 574435
Site Name: KINGDOM MATTRESS COMPANY
Violation Date: 04-20-2015
Citation: 19 CCR 6.95 25508(a)(1) - California Code of Regulations, Title 19, Chapter 6.95, Section(s) 25508(a)(1)

Violation Description: Failure to complete and electronically submit the Business Activities Page and/or Business Owner Operator Identification Page.

Violation Notes: Returned to compliance on 11/16/2015. OBSERVATION: The Business Activities page has not been submitted to this department. CORRECTIVE

Map ID
Direction
Distance
Elevation

MAP FINDINGS

Site

Database(s)

EDR ID Number
EPA ID Number

KINGDOM MATTRESS COMPANY (Continued)

S124638710

ACTION: Complete the Business Activities page and submit electronically in the California Environmental Reporting System (CERS).
Violation Division: Los Angeles County Fire Department
Violation Program: HMRRP
Violation Source: CERS,

Site ID: 574435
Site Name: KINGDOM MATTRESS COMPANY
Violation Date: 04-20-2015
Citation: HSC 6.95 25508(d) - California Health and Safety Code, Chapter 6.95, Section(s) 25508(d)
Violation Description: Failure to complete and/or electronically submit a business plan when storing/handling a hazardous material at or above reportable quantities.
Violation Notes: Returned to compliance on 11/16/2015. OBSERVATION: A business plan has not been received by the CUPA. CORRECTIVE ACTION: Submit the business plan electronically in the California Environmental Reporting System (CERS) by 05/20/15 and implement immediately. Note: CERS instruction was given at the inspection.

Violation Division: Los Angeles County Fire Department
Violation Program: HMRRP
Violation Source: CERS,

Site ID: 574435
Site Name: KINGDOM MATTRESS COMPANY
Violation Date: 04-20-2015
Citation: HSC 6.95 25508(a)(1) - California Health and Safety Code, Chapter 6.95, Section(s) 25508(a)(1)
Violation Description: Failure to complete and electronically submit hazardous material inventory information for all reportable hazardous materials on site at or above reportable quantities.
Violation Notes: Returned to compliance on 11/16/2015. OBSERVATION: The facility has not submitted the Hazardous Materials Inventory Chemical Description page for 1 tote of water-base glue, +10 kg of hot melt glue, 2 55-gal drums of water-base glue, +10 kg of coagulant, 282 cuft of Argon/ CO2 to the CUPA. CORRECTIVE ACTION: Complete and submit the Hazardous Materials Inventory Chemical Description page for all materials listed above electronically in the California Environmental Reporting System (CERS).

Violation Division: Los Angeles County Fire Department
Violation Program: HMRRP
Violation Source: CERS,

Site ID: 574435
Site Name: KINGDOM MATTRESS COMPANY
Violation Date: 04-20-2015
Citation: HSC 6.95 25508(a)(1) - California Health and Safety Code, Chapter 6.95, Section(s) 25508(a)(1)
Violation Description: Failure to establish and electronically submit an adequate emergency response plan and procedures for a release or threatened release of a hazardous material.
Violation Notes: Returned to compliance on 11/16/2015. OBSERVATION: An Emergency Response Plan and procedures has not been completed and submitted electronically to the CUPA. CORRECTIVE ACTION: Complete the emergency response plan and procedures to include all required content and submit electronically in the California Environmental Reporting System

Map ID
Direction
Distance
Elevation

MAP FINDINGS

Site

Database(s)

EDR ID Number
EPA ID Number

KINGDOM MATTRESS COMPANY (Continued)

S124638710

Violation Division: (CERS).
Violation Program: Los Angeles County Fire Department
Violation Source: HMRRP
CERS,

Site ID: 574435
Site Name: KINGDOM MATTRESS COMPANY
Violation Date: 04-20-2015
Citation: HSC 6.95 25508(a)(1) - California Health and Safety Code, Chapter 6.95, Section(s) 25508(a)(1)
Violation Description: Failure to complete and electronically submit a site map with all required content.
Violation Notes: Returned to compliance on 11/16/2015. OBSERVATION: The annotated site map has not been completed and submitted to the CUPA. CORRECTIVE ACTION: Complete an annotated site map and submit electronically in the California Environmental Reporting System (CERS).

Violation Division: Los Angeles County Fire Department
Violation Program: HMRRP
Violation Source: CERS,

Site ID: 574435
Site Name: KINGDOM MATTRESS COMPANY
Violation Date: 02-25-2021
Citation: HSC 6.67 25270.4.5(a) - California Health and Safety Code, Chapter 6.67, Section(s) 25270.4.5(a)
Violation Description: Failure to prepare a Spill Prevention, Control, and Countermeasures (SPCC) Plan.
Violation Notes: OBSERVATION: Failure to prepare SPCC. Observed greater than 1,320 gallons of petroleum based products in drums and totes stored at facility, however, no SPCC plan available. CORRECTIVE ACTION: Prepare SPCC Plan.

Violation Division: Los Angeles County Fire Department
Violation Program: APSA
Violation Source: CERS,

Site ID: 574435
Site Name: KINGDOM MATTRESS COMPANY
Violation Date: 02-25-2021
Citation: HSC 6.95 25508(a)(1) - California Health and Safety Code, Chapter 6.95, Section(s) 25508(a)(1)
Violation Description: Failure to complete and electronically submit a business plan when storing/handling a hazardous material at or above reportable quantities.
Violation Notes: OBSERVATION: The business failed to complete and electronically submit initially, annually, or triennially, a business plan when handling hazardous materials at or above the reportable threshold quantities. CORRECTIVE ACTION: Complete and electronically submit a complete hazardous materials business plan to CERS.

Violation Division: Los Angeles County Fire Department
Violation Program: HMRRP
Violation Source: CERS,

Evaluation:
Eval General Type: Compliance Evaluation Inspection
Eval Date: 02-25-2021
Violations Found: Yes
Eval Type: Routine done by local agency

Map ID
Direction
Distance
Elevation

MAP FINDINGS

Site

Database(s)

EDR ID Number
EPA ID Number

KINGDOM MATTRESS COMPANY (Continued)

S124638710

Eval Notes: Moussa Toubbeh, Owner
Eval Division: Los Angeles County Fire Department
Eval Program: HMRRP
Eval Source: CERS,

Eval General Type: Compliance Evaluation Inspection
Eval Date: 04-20-2015
Violations Found: Yes
Eval Type: Routine done by local agency
Eval Notes: Gabriel Sandoval, Mechanic. Conducted routine inspection. Discovered new owner.

Eval Division: Los Angeles County Fire Department
Eval Program: HMRRP
Eval Source: CERS,

Eval General Type: Compliance Evaluation Inspection
Eval Date: 02-25-2021
Violations Found: Yes
Eval Type: Routine done by local agency
Eval Notes: Moussa Toubbeh, Owner
Eval Division: Los Angeles County Fire Department
Eval Program: APSA
Eval Source: CERS,

Eval General Type: Other/Unknown
Eval Date: 07-23-2015
Violations Found: No
Eval Type: Other, not routine, done by local agency
Eval Notes: Nancy Davila, Personnel employee
Eval Division: Los Angeles County Fire Department
Eval Program: HMRRP
Eval Source: CERS,

Eval General Type: Other/Unknown
Eval Date: 11-16-2015
Violations Found: No
Eval Type: Other, not routine, done by local agency
Eval Notes: Marko Mendoza, Corporate personnel
Eval Division: Los Angeles County Fire Department
Eval Program: HMRRP
Eval Source: CERS,

Coordinates:
Site ID: 574435
Facility Name: KINGDOM MATTRESS COMPANY
Env Int Type Code: APSA
Program ID: 10264903
Coord Name: Not reported
Ref Point Type Desc: Center of a facility or station.,
Latitude: 33.889060
Longitude: -118.166390

Affiliation:
Affiliation Type Desc: Identification Signer
Entity Name: ROBERT SOMERMAN
Entity Title: compliance

Map ID
Direction
Distance
Elevation

MAP FINDINGS

Site

Database(s)

EDR ID Number
EPA ID Number

KINGDOM MATTRESS COMPANY (Continued)

S124638710

Affiliation Address: Not reported
Affiliation City: Not reported
Affiliation State: Not reported
Affiliation Country: Not reported
Affiliation Zip: Not reported
Affiliation Phone: ,

Affiliation Type Desc: Parent Corporation
Entity Name: CMJ BROTHERS CORP
Entity Title: Not reported
Affiliation Address: Not reported
Affiliation City: Not reported
Affiliation State: Not reported
Affiliation Country: Not reported
Affiliation Zip: Not reported
Affiliation Phone: ,

Affiliation Type Desc: CUPA District
Entity Name: Los Angeles County Fire
Entity Title: Not reported
Affiliation Address: 5825 Rickenbacker Road
Affiliation City: Commerce
Affiliation State: CA
Affiliation Country: Not reported
Affiliation Zip: 90040-3027
Affiliation Phone: (323) 890-4000,

Affiliation Type Desc: Environmental Contact
Entity Name: ROBERT SOMERMAN
Entity Title: Not reported
Affiliation Address: 15340 allen st
Affiliation City: paramount
Affiliation State: CA
Affiliation Country: Not reported
Affiliation Zip: 90723
Affiliation Phone: ,

Affiliation Type Desc: Facility Mailing Address
Entity Name: Mailing Address
Entity Title: Not reported
Affiliation Address: 7608 ALONDRA BLVD
Affiliation City: PARAMOUNT
Affiliation State: CA
Affiliation Country: Not reported
Affiliation Zip: 90723
Affiliation Phone: ,

Affiliation Type Desc: Legal Owner
Entity Name: CMJ BROTHERS
Entity Title: Not reported
Affiliation Address: 7608 ALONDRA BLVD
Affiliation City: PARAMOUNT
Affiliation State: CA
Affiliation Country: United States
Affiliation Zip: 90723
Affiliation Phone: (714) 501-3593,

Map ID
Direction
Distance
Elevation

MAP FINDINGS

Site

Database(s)

EDR ID Number
EPA ID Number

KINGDOM MATTRESS COMPANY (Continued)

S124638710

Affiliation Type Desc: Document Preparer
Entity Name: ROBERT SOMERMAN
Entity Title: Not reported
Affiliation Address: Not reported
Affiliation City: Not reported
Affiliation State: Not reported
Affiliation Country: Not reported
Affiliation Zip: Not reported
Affiliation Phone: ,

Affiliation Type Desc: Operator
Entity Name: MOUSSA TOUBBEH
Entity Title: Not reported
Affiliation Address: Not reported
Affiliation City: Not reported
Affiliation State: Not reported
Affiliation Country: Not reported
Affiliation Zip: Not reported
Affiliation Phone: (714) 501-3593,

Affiliation Type Desc: Property Owner
Entity Name: Moussa Toubbeh
Entity Title: Not reported
Affiliation Address: 7608 ALONDRA BLVD
Affiliation City: PARAMOUNT
Affiliation State: CA
Affiliation Country: United States
Affiliation Zip: 90723
Affiliation Phone: (714) 501-3593,

HWTS:

Name: KINGDOM ENTERPRISES, INC
Address: 7608 ALONDRA BLVD
Address 2: Not reported
City,State,Zip: PARAMOUNT, CA 90723
EPA ID: CAC002836438
Inactive Date: 02/04/2016
Create Date: 11/04/2015
Last Act Date: 02/04/2016
Mailing Name: Not reported
Mailing Address: 7608 ALONDRA BLVD
Mailing Address 2: Not reported
Mailing City,State,Zip: PARAMOUNT, CA 90723
Owner Name: KINGDOM ENTERPRISES
Owner Address: 7608 ALONDRA BLVD
Owner Address 2: Not reported
Owner City,State,Zip: PARAMOUNT, CA 90723
Contact Name: ARIANA MENDOZA
Contact Address: 7608 ALONDRA BLVD
Contact Address 2: Not reported
City,State,Zip: PARAMOUNT, CA 90723

Map ID
 Direction
 Distance
 Elevation

MAP FINDINGS

Site

Database(s)

EDR ID Number
 EPA ID Number

C16 North < 1/8 0.058 mi. 305 ft. Relative: Higher Actual: 68 ft.	JOBBER'S WHOLESALE 7608 ALONDRA BLVD PARAMOUNT, CA 90723 Site 2 of 5 in cluster C RCRA NonGen / NLR: Date Form Received by Agency: Handler Name: Handler Address: Handler City,State,Zip: EPA ID: Contact Name: Contact Address: Contact City,State,Zip: Contact Telephone: Contact Fax: Contact Email: Contact Title: EPA Region: Land Type: Federal Waste Generator Description: Non-Notifier: Biennial Report Cycle: Accessibility: Active Site Indicator: State District Owner: State District: Mailing Address: Mailing City,State,Zip: Owner Name: Owner Type: Operator Name: Operator Type: Short-Term Generator Activity: Importer Activity: Mixed Waste Generator: Transporter Activity: Transfer Facility Activity: Recycler Activity with Storage: Small Quantity On-Site Burner Exemption: Smelting Melting and Refining Furnace Exemption: Underground Injection Control: Off-Site Waste Receipt: Universal Waste Indicator: Universal Waste Destination Facility: Federal Universal Waste: Active Site Fed-Reg Treatment Storage and Disposal Facility: Active Site Converter Treatment storage and Disposal Facility: Active Site State-Reg Treatment Storage and Disposal Facility: Active Site State-Reg Handler: Federal Facility Indicator: Hazardous Secondary Material Indicator: Sub-Part K Indicator: Commercial TSD Indicator: Treatment Storage and Disposal Type: 2018 GPRA Permit Baseline: 2018 GPRA Renewals Baseline: Permit Renewals Workload Universe:	JOBBERS WHOLESALE 20211228 JOBBERS WHOLESALE 7608 ALONDRA BLVD PARAMOUNT, CA 90723 CAC003098724 MOUSSA TOUBBEH 7608 ALONDRA BLVD PARAMOUNT, CA 90723 562-944-9134 Not reported GREGG.THOMAS@SAFETY-KLEEN.COM Not reported 09 Not reported Not a generator, verified Not reported Not reported Not reported Not reported Not reported Not reported Not reported 7608 ALONDRA BLVD PARAMOUNT, CA 90723 MOUSSA TOUBBEH Other MOUSSA TOUBBEH Other Not reported Not reported Not reported --- Not reported N Not reported No Not reported Not on the Baseline Not on the Baseline Not reported	RCRA NonGen / NLR 1026710586 CAC003098724
---	--	--	---

Map ID
 Direction
 Distance
 Elevation

MAP FINDINGS

Site

Database(s)

EDR ID Number
 EPA ID Number

JOBBER'S WHOLESALE (Continued)

1026710586

Permit Workload Universe:	Not reported
Permit Progress Universe:	Not reported
Post-Closure Workload Universe:	Not reported
Closure Workload Universe:	Not reported
202 GPRA Corrective Action Baseline:	No
Corrective Action Workload Universe:	No
Subject to Corrective Action Universe:	No
Non-TSDFs Where RCRA CA has Been Imposed Universe:	No
TSDFs Potentially Subject to CA Under 3004 (u)/(v) Universe:	No
TSDFs Only Subject to CA under Discretionary Auth Universe:	No
Corrective Action Priority Ranking:	No NCAPS ranking
Environmental Control Indicator:	No
Institutional Control Indicator:	No
Human Exposure Controls Indicator:	N/A
Groundwater Controls Indicator:	N/A
Operating TSDF Universe:	Not reported
Full Enforcement Universe:	Not reported
Significant Non-Complier Universe:	No
Unaddressed Significant Non-Complier Universe:	No
Addressed Significant Non-Complier Universe:	No
Significant Non-Complier With a Compliance Schedule Universe:	No
Financial Assurance Required:	Not reported
Handler Date of Last Change:	20210226
Recognized Trader-Importer:	No
Recognized Trader-Exporter:	No
Importer of Spent Lead Acid Batteries:	No
Exporter of Spent Lead Acid Batteries:	No
Recycler Activity Without Storage:	No
Manifest Broker:	No
Sub-Part P Indicator:	No

Handler - Owner Operator:

Owner/Operator Indicator:	Operator
Owner/Operator Name:	MOUSSA TOUBBEH
Legal Status:	Other
Date Became Current:	Not reported
Date Ended Current:	Not reported
Owner/Operator Address:	7608 ALONDRA BLVD
Owner/Operator City,State,Zip:	PARAMOUNT, CA 90723
Owner/Operator Telephone:	562-944-9134
Owner/Operator Telephone Ext:	Not reported
Owner/Operator Fax:	Not reported
Owner/Operator Email:	Not reported

Owner/Operator Indicator:	Owner
Owner/Operator Name:	MOUSSA TOUBBEH
Legal Status:	Other
Date Became Current:	Not reported
Date Ended Current:	Not reported
Owner/Operator Address:	7608 ALONDRA BLVD
Owner/Operator City,State,Zip:	PARAMOUNT, CA 90723
Owner/Operator Telephone:	562-944-9134
Owner/Operator Telephone Ext:	Not reported
Owner/Operator Fax:	Not reported
Owner/Operator Email:	Not reported

Map ID
Direction
Distance
Elevation

MAP FINDINGS

Site

Database(s)

EDR ID Number
EPA ID Number

JOBBERS WHOLESALE (Continued)

1026710586

Historic Generators:

Receive Date: 20211228
Handler Name: **JOBBERS WHOLESALE**
Federal Waste Generator Description: Not a generator, verified
State District Owner: Not reported
Large Quantity Handler of Universal Waste: No
Recognized Trader Importer: No
Recognized Trader Exporter: No
Spent Lead Acid Battery Importer: No
Spent Lead Acid Battery Exporter: No
Current Record: Yes
Non Storage Recycler Activity: No
Electronic Manifest Broker: No

List of NAICS Codes and Descriptions:

NAICS Code: 444130
NAICS Description: **HARDWARE STORES**

Facility Has Received Notices of Violations:

Violations: No Violations Found

Evaluation Action Summary:

Evaluations: No Evaluations Found

D17
SSW
< 1/8
0.058 mi.
305 ft.

LB INDUSTRIES INC
16209 MINNESOTA AVE
PARAMOUNT, CA 90723
Site 1 of 8 in cluster D

CERS HAZ WASTE **S113802523**
HAZNET **N/A**
CERS
HWTS

Relative:
Lower
Actual:
66 ft.

CERS HAZ WASTE:
Name: **LB INDUSTRIES INC**
Address: **16209 MINNESOTA AVE**
City,State,Zip: **PARAMOUNT, CA 90723**
Site ID: **130059**
CERS ID: **10272658**
CERS Description: **Hazardous Waste Generator**

HAZNET:

Name: **LB INDUSTRIES INC**
Address: **16209 MINNESOTA AVE**
Address 2: **Not reported**
City,State,Zip: **PARAMOUNT, CA 90723**
Contact: **OBED LUNA**
Telephone: **3102943778**
Mailing Name: **Not reported**
Mailing Address: **16209 MINNESOTA AVE**

Year: **2019**
Gepaid: **CAL000377546**
TSD EPA ID: **ILR000130062**
CA Waste Code: **343 - Unspecified organic liquid mixture**
Disposal Method: **H141 - Storage, Bulking, And/Or Transfer Off Site--No Treatment/Reovery (H010-H129) Or (H131-H135)**

Map ID
 Direction
 Distance
 Elevation

MAP FINDINGS

Site

Database(s)

EDR ID Number
 EPA ID Number

LB INDUSTRIES INC (Continued)

S113802523

<p>Tons:</p> <p>Year:</p> <p>Gepaid:</p> <p>TSD EPA ID:</p> <p>CA Waste Code:</p> <p>Disposal Method:</p> <p>Tons:</p> <p>Year:</p> <p>Gepaid:</p> <p>TSD EPA ID:</p> <p>CA Waste Code:</p> <p>Disposal Method:</p> <p>Tons:</p> <p>Year:</p> <p>Gepaid:</p> <p>TSD EPA ID:</p> <p>CA Waste Code:</p> <p>Disposal Method:</p> <p>Tons:</p> <p>Year:</p> <p>Gepaid:</p> <p>TSD EPA ID:</p> <p>CA Waste Code:</p> <p>Disposal Method:</p> <p>Tons:</p> <p>Year:</p> <p>Gepaid:</p> <p>TSD EPA ID:</p> <p>CA Waste Code:</p> <p>Disposal Method:</p> <p>Tons:</p> <p>Year:</p> <p>Gepaid:</p> <p>TSD EPA ID:</p> <p>CA Waste Code:</p> <p>Disposal Method:</p> <p>Tons:</p> <p>Year:</p> <p>Gepaid:</p> <p>TSD EPA ID:</p> <p>CA Waste Code:</p> <p>Disposal Method:</p> <p>Tons:</p> <p>Year:</p> <p>Gepaid:</p> <p>TSD EPA ID:</p> <p>CA Waste Code:</p> <p>Disposal Method:</p> <p>Tons:</p> <p>Year:</p> <p>Gepaid:</p> <p>TSD EPA ID:</p> <p>CA Waste Code:</p> <p>Disposal Method:</p> <p>Tons:</p>	<p>0.78750</p> <p>2019</p> <p>CAL000377546</p> <p>ILR000130062</p> <p>221 - Waste oil and mixed oil</p> <p>H141 - Storage, Bulking, And/Or Transfer Off Site--No Treatment/Reovery (H010-H129) Or (H131-H135)</p> <p>0.00000</p> <p>2019</p> <p>CAL000377546</p> <p>IL0431205134</p> <p>221 - Waste oil and mixed oil</p> <p>H141 - Storage, Bulking, And/Or Transfer Off Site--No Treatment/Reovery (H010-H129) Or (H131-H135)</p> <p>0.00000</p> <p>2018</p> <p>CAL000377546</p> <p>ILR000130062</p> <p>221 - Waste oil and mixed oil</p> <p>H141 - Storage, Bulking, And/Or Transfer Off Site--No Treatment/Reovery (H010-H129) Or (H131-H135)</p> <p>0.00000</p> <p>2018</p> <p>CAL000377546</p> <p>ILR000130062</p> <p>221 - Waste oil and mixed oil</p> <p>-</p> <p>0.00000</p> <p>2018</p> <p>CAL000377546</p> <p>ILR000130062</p> <p>343 - Unspecified organic liquid mixture</p> <p>H141 - Storage, Bulking, And/Or Transfer Off Site--No Treatment/Reovery (H010-H129) Or (H131-H135)</p> <p>0.25000</p> <p>2016</p> <p>CAL000377546</p> <p>CAD099452708</p> <p>133 - Aqueous solution with total organic residues 10 percent or more</p> <p>H039 - Other Recovery Of Reclamation For Reuse Including Acid Regeneration, Organics Recovery Ect</p> <p>0.5004</p> <p>2015</p> <p>CAL000377546</p> <p>CAD099452708</p> <p>133 - Aqueous solution with total organic residues 10 percent or more</p> <p>H039 - Other Recovery Of Reclamation For Reuse Including Acid Regeneration, Organics Recovery Ect</p> <p>0.7923</p>
--	--

Map ID
Direction
Distance
Elevation

MAP FINDINGS

Site

Database(s)

EDR ID Number
EPA ID Number

LB INDUSTRIES INC (Continued)

S113802523

Year: 2014
Gepaid: CAL000377546
TSD EPA ID: CAD099452708
CA Waste Code: 133 - Aqueous solution with total organic residues 10 percent or more
Disposal Method: H039 - Other Recovery Of Reclamation For Reuse Including Acid
Regeneration, Organics Recovery Ect
Tons: 0.97995

Year: 2013
Gepaid: CAL000377546
TSD EPA ID: CAD099452708
CA Waste Code: 133 - Aqueous solution with total organic residues 10 percent or more
Disposal Method: H039 - Other Recovery Of Reclamation For Reuse Including Acid
Regeneration, Organics Recovery Ect
Tons: 0.66303

[Click this hyperlink](#) while viewing on your computer to access
1 additional CA HAZNET: record(s) in the EDR Site Report.

Additional Info:

Year: 2016
Gen EPA ID: CAL000377546

Shipment Date: 20151202
Creation Date: 5/24/2016 16:38:02
Receipt Date: 20151203
Manifest ID: 002979303GBF
Trans EPA ID: ILR000130062
Trans Name: HERITAGE-CRYSTAL CLEAN LLC
Trans 2 EPA ID: Not reported
Trans 2 Name: Not reported
TSD EPA ID: CAD099452708
Trans Name: INDUSTRIAL SERVICE OIL COMPANY INC
TSD EPA ID: Not reported
TSD EPA Name: Not reported
Waste Code Description: 133 - Aqueous solution with 10% or more total organic residues
RCRA Code: Not reported
Meth Code: H039 - Other Recovery Of Reclamation For Reuse Including Acid
Regeneration, Organics Recovery Ect
Quantity Tons: 0.1668
Waste Quantity: 40
Quantity Unit: G
Additional Code 1: Not reported
Additional Code 2: Not reported
Additional Code 3: Not reported
Additional Code 4: Not reported
Additional Code 5: Not reported

Shipment Date: 20151009
Creation Date: 1/21/2016 22:16:16
Receipt Date: 20151012
Manifest ID: 002966125GBF
Trans EPA ID: ILR000130062
Trans Name: HERITAGE-CRYSTAL CLEAN LLC
Trans 2 EPA ID: Not reported
Trans 2 Name: Not reported

Map ID
Direction
Distance
Elevation

MAP FINDINGS

Site

Database(s)

EDR ID Number
EPA ID Number

LB INDUSTRIES INC (Continued)

S113802523

TSDF EPA ID:	CAD099452708
Trans Name:	INDUSTRIAL SERVICE OIL COMPANY INC
TSDF Alt EPA ID:	Not reported
TSDF Alt Name:	Not reported
Waste Code Description:	133 - Aqueous solution with 10% or more total organic residues
RCRA Code:	Not reported
Meth Code:	H039 - Other Recovery Of Reclamation For Reuse Including Acid Regeneration, Organics Recovery Ect
Quantity Tons:	0.1668
Waste Quantity:	40
Quantity Unit:	G
Additional Code 1:	Not reported
Additional Code 2:	Not reported
Additional Code 3:	Not reported
Additional Code 4:	Not reported
Additional Code 5:	Not reported
Shipment Date:	20150811
Creation Date:	11/6/2015 22:15:17
Receipt Date:	20150812
Manifest ID:	002885759GBF
Trans EPA ID:	ILR000130062
Trans Name:	HERITAGE-CRYSTAL CLEAN LLC
Trans 2 EPA ID:	Not reported
Trans 2 Name:	Not reported
TSDF EPA ID:	CAD099452708
Trans Name:	INDUSTRIAL SERVICE OIL COMPANY INC
TSDF Alt EPA ID:	Not reported
TSDF Alt Name:	Not reported
Waste Code Description:	133 - Aqueous solution with 10% or more total organic residues
RCRA Code:	Not reported
Meth Code:	H039 - Other Recovery Of Reclamation For Reuse Including Acid Regeneration, Organics Recovery Ect
Quantity Tons:	0.1251
Waste Quantity:	30
Quantity Unit:	G
Additional Code 1:	Not reported
Additional Code 2:	Not reported
Additional Code 3:	Not reported
Additional Code 4:	Not reported
Additional Code 5:	Not reported
Shipment Date:	20150619
Creation Date:	9/11/2015 22:15:30
Receipt Date:	20150622
Manifest ID:	002856803GBF
Trans EPA ID:	ILR000130062
Trans Name:	HERITAGE-CRYSTAL CLEAN LLC
Trans 2 EPA ID:	Not reported
Trans 2 Name:	Not reported
TSDF EPA ID:	CAD099452708
Trans Name:	INDUSTRIAL SERVICE OIL COMPANY INC
TSDF Alt EPA ID:	Not reported
TSDF Alt Name:	Not reported
Waste Code Description:	133 - Aqueous solution with 10% or more total organic residues
RCRA Code:	Not reported
Meth Code:	H039 - Other Recovery Of Reclamation For Reuse Including Acid

Map ID
Direction
Distance
Elevation

MAP FINDINGS

Site

Database(s)

EDR ID Number
EPA ID Number

LB INDUSTRIES INC (Continued)

S113802523

Quantity Tons:	0.1251
Waste Quantity:	30
Quantity Unit:	G
Additional Code 1:	Not reported
Additional Code 2:	Not reported
Additional Code 3:	Not reported
Additional Code 4:	Not reported
Additional Code 5:	Not reported
Shipment Date:	20150420
Creation Date:	8/28/2015 22:15:07
Receipt Date:	20150421
Manifest ID:	002785302GBF
Trans EPA ID:	ILR000130062
Trans Name:	HERITAGE-CRYSTAL CLEAN LLC
Trans 2 EPA ID:	Not reported
Trans 2 Name:	Not reported
TSDf EPA ID:	CAD099452708
Trans Name:	INDUSTRIAL SERVICE OIL COMPANY INC
TSDf Alt EPA ID:	Not reported
TSDf Alt Name:	Not reported
Waste Code Description:	133 - Aqueous solution with 10% or more total organic residues
RCRA Code:	Not reported
Meth Code:	H039 - Other Recovery Of Reclamation For Reuse Including Acid Regeneration, Organics Recovery Ect
Quantity Tons:	0.10425
Waste Quantity:	25
Quantity Unit:	G
Additional Code 1:	Not reported
Additional Code 2:	Not reported
Additional Code 3:	Not reported
Additional Code 4:	Not reported
Additional Code 5:	Not reported
Shipment Date:	20150227
Creation Date:	6/24/2015 22:15:41
Receipt Date:	20150302
Manifest ID:	002768422GBF
Trans EPA ID:	ILR000130062
Trans Name:	HERITAGE-CRYSTAL CLEAN LLC
Trans 2 EPA ID:	Not reported
Trans 2 Name:	Not reported
TSDf EPA ID:	CAD099452708
Trans Name:	INDUSTRIAL SERVICE OIL COMPANY INC
TSDf Alt EPA ID:	Not reported
TSDf Alt Name:	Not reported
Waste Code Description:	133 - Aqueous solution with 10% or more total organic residues
RCRA Code:	Not reported
Meth Code:	H039 - Other Recovery Of Reclamation For Reuse Including Acid Regeneration, Organics Recovery Ect
Quantity Tons:	0.10425
Waste Quantity:	25
Quantity Unit:	G
Additional Code 1:	Not reported
Additional Code 2:	Not reported
Additional Code 3:	Not reported

Map ID
Direction
Distance
Elevation

MAP FINDINGS

Site

Database(s)

EDR ID Number
EPA ID Number

LB INDUSTRIES INC (Continued)

S113802523

Additional Code 4: Not reported
Additional Code 5: Not reported

Additional Info:

Year: 2014
Gen EPA ID: CAL000377546

Shipment Date: 20141223
Creation Date: 3/23/2015 22:15:06
Receipt Date: 20141224
Manifest ID: 002752759GBF
Trans EPA ID: ILR000130062
Trans Name: HERITAGE-CRYSTAL CLEAN LLC
Trans 2 EPA ID: Not reported
Trans 2 Name: Not reported
TSDf EPA ID: CAD099452708
Trans Name: INDUSTRIAL SERVICE OIL COMPANY INC
TSDf Alt EPA ID: Not reported
TSDf Alt Name: Not reported
Waste Code Description: 133 - Aqueous solution with 10% or more total organic residues
RCRA Code: Not reported
Meth Code: H039 - Other Recovery Of Reclamation For Reuse Including Acid
Regeneration, Organics Recovery Ect

Quantity Tons: 0.1251
Waste Quantity: 30
Quantity Unit: G
Additional Code 1: Not reported
Additional Code 2: Not reported
Additional Code 3: Not reported
Additional Code 4: Not reported
Additional Code 5: Not reported

Shipment Date: 20141104
Creation Date: 1/15/2015 22:15:01
Receipt Date: 20141105
Manifest ID: 002548779GBF
Trans EPA ID: ILR000130062
Trans Name: HERITAGE-CRYSTAL CLEAN LLC
Trans 2 EPA ID: Not reported
Trans 2 Name: Not reported
TSDf EPA ID: CAD099452708
Trans Name: INDUSTRIAL SERVICE OIL COMPANY INC
TSDf Alt EPA ID: Not reported
TSDf Alt Name: Not reported
Waste Code Description: 133 - Aqueous solution with 10% or more total organic residues
RCRA Code: Not reported
Meth Code: H039 - Other Recovery Of Reclamation For Reuse Including Acid
Regeneration, Organics Recovery Ect

Quantity Tons: 0.1251
Waste Quantity: 30
Quantity Unit: G
Additional Code 1: Not reported
Additional Code 2: Not reported
Additional Code 3: Not reported
Additional Code 4: Not reported
Additional Code 5: Not reported

Map ID
Direction
Distance
Elevation

MAP FINDINGS

Site

Database(s)

EDR ID Number
EPA ID Number

LB INDUSTRIES INC (Continued)

S113802523

Shipment Date:	20140910
Creation Date:	11/11/2014 22:15:12
Receipt Date:	20140911
Manifest ID:	002529927GBF
Trans EPA ID:	ILR000130062
Trans Name:	HERITAGE-CRYSTAL CLEAN LLC
Trans 2 EPA ID:	Not reported
Trans 2 Name:	Not reported
TSDf EPA ID:	CAD099452708
Trans Name:	INDUSTRIAL SERVICE OIL COMPANY INC
TSDf Alt EPA ID:	Not reported
TSDf Alt Name:	Not reported
Waste Code Description:	133 - Aqueous solution with 10% or more total organic residues
RCRA Code:	Not reported
Meth Code:	H039 - Other Recovery Of Reclamation For Reuse Including Acid Regeneration, Organics Recovery Ect
Quantity Tons:	0.1251
Waste Quantity:	30
Quantity Unit:	G
Additional Code 1:	Not reported
Additional Code 2:	Not reported
Additional Code 3:	Not reported
Additional Code 4:	Not reported
Additional Code 5:	Not reported
Shipment Date:	20140718
Creation Date:	11/3/2014 22:14:33
Receipt Date:	20140721
Manifest ID:	002557862GBF
Trans EPA ID:	ILR000130062
Trans Name:	HERITAGE-CRYSTAL CLEAN LLC
Trans 2 EPA ID:	Not reported
Trans 2 Name:	Not reported
TSDf EPA ID:	CAD099452708
Trans Name:	INDUSTRIAL SERVICE OIL COMPANY INC
TSDf Alt EPA ID:	Not reported
TSDf Alt Name:	Not reported
Waste Code Description:	133 - Aqueous solution with 10% or more total organic residues
RCRA Code:	Not reported
Meth Code:	H039 - Other Recovery Of Reclamation For Reuse Including Acid Regeneration, Organics Recovery Ect
Quantity Tons:	0.1668
Waste Quantity:	40
Quantity Unit:	G
Additional Code 1:	Not reported
Additional Code 2:	Not reported
Additional Code 3:	Not reported
Additional Code 4:	Not reported
Additional Code 5:	Not reported
Shipment Date:	20140521
Creation Date:	8/8/2014 22:14:58
Receipt Date:	20140522
Manifest ID:	002458988GBF
Trans EPA ID:	ILR000130062
Trans Name:	HERITAGE-CRYSTAL CLEAN LLC
Trans 2 EPA ID:	Not reported

Map ID
Direction
Distance
Elevation

MAP FINDINGS

Site

Database(s)

EDR ID Number
EPA ID Number

LB INDUSTRIES INC (Continued)

S113802523

Trans 2 Name:	Not reported
TSDf EPA ID:	CAD099452708
Trans Name:	INDUSTRIAL SERVICE OIL COMPANY INC
TSDf Alt EPA ID:	Not reported
TSDf Alt Name:	Not reported
Waste Code Description:	133 - Aqueous solution with 10% or more total organic residues
RCRA Code:	Not reported
Meth Code:	H039 - Other Recovery Of Reclamation For Reuse Including Acid Regeneration, Organics Recovery Ect
Quantity Tons:	0.1668
Waste Quantity:	40
Quantity Unit:	G
Additional Code 1:	Not reported
Additional Code 2:	Not reported
Additional Code 3:	Not reported
Additional Code 4:	Not reported
Additional Code 5:	Not reported
Shipment Date:	20140325
Creation Date:	5/20/2014 22:14:59
Receipt Date:	20140326
Manifest ID:	002438371GBF
Trans EPA ID:	ILR000130062
Trans Name:	HERITAGE-CRYSTAL CLEAN LLC
Trans 2 EPA ID:	Not reported
Trans 2 Name:	Not reported
TSDf EPA ID:	CAD099452708
Trans Name:	INDUSTRIAL SERVICE OIL COMPANY INC
TSDf Alt EPA ID:	Not reported
TSDf Alt Name:	Not reported
Waste Code Description:	133 - Aqueous solution with 10% or more total organic residues
RCRA Code:	Not reported
Meth Code:	H039 - Other Recovery Of Reclamation For Reuse Including Acid Regeneration, Organics Recovery Ect
Quantity Tons:	0.1668
Waste Quantity:	40
Quantity Unit:	G
Additional Code 1:	Not reported
Additional Code 2:	Not reported
Additional Code 3:	Not reported
Additional Code 4:	Not reported
Additional Code 5:	Not reported
Shipment Date:	20140130
Creation Date:	3/7/2014 22:15:07
Receipt Date:	20140131
Manifest ID:	002362285GBF
Trans EPA ID:	ILR000130062
Trans Name:	HERITAGE-CRYSTAL CLEAN LLC
Trans 2 EPA ID:	Not reported
Trans 2 Name:	Not reported
TSDf EPA ID:	CAD099452708
Trans Name:	INDUSTRIAL SERVICE OIL COMPANY INC
TSDf Alt EPA ID:	Not reported
TSDf Alt Name:	Not reported
Waste Code Description:	133 - Aqueous solution with 10% or more total organic residues
RCRA Code:	Not reported

Map ID
Direction
Distance
Elevation

MAP FINDINGS

Site

Database(s)

EDR ID Number
EPA ID Number

LB INDUSTRIES INC (Continued)

S113802523

Meth Code: H039 - Other Recovery Of Reclamation For Reuse Including Acid
Regeneration, Organics Recovery Ect
Quantity Tons: 0.10425
Waste Quantity: 25
Quantity Unit: G
Additional Code 1: Not reported
Additional Code 2: Not reported
Additional Code 3: Not reported
Additional Code 4: Not reported
Additional Code 5: Not reported

Additional Info:
Year: 2012
Gen EPA ID: CAL000377546

Shipment Date: 20121226
Creation Date: 3/4/2013 22:15:07
Receipt Date: 20121227
Manifest ID: 002042139GBF
Trans EPA ID: ILR000130062
Trans Name: HERITAGE-CRYSTAL CLEAN LLC
Trans 2 EPA ID: Not reported
Trans 2 Name: Not reported
TSDf EPA ID: CAD099452708
Trans Name: INDUSTRIAL SERVICE OIL COMPANY INC
TSDf Alt EPA ID: Not reported
TSDf Alt Name: Not reported
Waste Code Description: 133 - Aqueous solution with 10% or more total organic residues
RCRA Code: Not reported
Meth Code: H039 - Other Recovery Of Reclamation For Reuse Including Acid
Regeneration, Organics Recovery Ect
Quantity Tons: 0.1668
Waste Quantity: 40
Quantity Unit: G
Additional Code 1: Not reported
Additional Code 2: Not reported
Additional Code 3: Not reported
Additional Code 4: Not reported
Additional Code 5: Not reported

Shipment Date: 20121107
Creation Date: 1/13/2013 22:15:14
Receipt Date: 20121108
Manifest ID: 001848738GBF
Trans EPA ID: ILR000130062
Trans Name: HERITAGE-CRYSTAL CLEAN LLC
Trans 2 EPA ID: Not reported
Trans 2 Name: Not reported
TSDf EPA ID: CAD099452708
Trans Name: INDUSTRIAL SERVICE OIL COMPANY INC
TSDf Alt EPA ID: Not reported
TSDf Alt Name: Not reported
Waste Code Description: 133 - Aqueous solution with 10% or more total organic residues
RCRA Code: Not reported
Meth Code: H039 - Other Recovery Of Reclamation For Reuse Including Acid
Regeneration, Organics Recovery Ect
Quantity Tons: 0.20016

Map ID
Direction
Distance
Elevation

MAP FINDINGS

Site

Database(s)

EDR ID Number
EPA ID Number

LB INDUSTRIES INC (Continued)

S113802523

Waste Quantity: 48
Quantity Unit: G
Additional Code 1: Not reported
Additional Code 2: Not reported
Additional Code 3: Not reported
Additional Code 4: Not reported
Additional Code 5: Not reported

Additional Info:

Year: 2015
Gen EPA ID: CAL000377546

Shipment Date: 20151202
Creation Date: 5/24/2016 16:38:02
Receipt Date: 20151203
Manifest ID: 002979303GBF
Trans EPA ID: ILR000130062
Trans Name: HERITAGE-CRYSTAL CLEAN LLC
Trans 2 EPA ID: Not reported
Trans 2 Name: Not reported
TSDf EPA ID: CAD099452708
Trans Name: INDUSTRIAL SERVICE OIL COMPANY INC
TSDf Alt EPA ID: Not reported
TSDf Alt Name: Not reported
Waste Code Description: 133 - Aqueous solution with 10% or more total organic residues
RCRA Code: Not reported
Meth Code: H039 - Other Recovery Of Reclamation For Reuse Including Acid Regeneration, Organics Recovery Ect
Quantity Tons: 0.1668
Waste Quantity: 40
Quantity Unit: G
Additional Code 1: Not reported
Additional Code 2: Not reported
Additional Code 3: Not reported
Additional Code 4: Not reported
Additional Code 5: Not reported

Shipment Date: 20151009
Creation Date: 1/21/2016 22:16:16
Receipt Date: 20151012
Manifest ID: 002966125GBF
Trans EPA ID: ILR000130062
Trans Name: HERITAGE-CRYSTAL CLEAN LLC
Trans 2 EPA ID: Not reported
Trans 2 Name: Not reported
TSDf EPA ID: CAD099452708
Trans Name: INDUSTRIAL SERVICE OIL COMPANY INC
TSDf Alt EPA ID: Not reported
TSDf Alt Name: Not reported
Waste Code Description: 133 - Aqueous solution with 10% or more total organic residues
RCRA Code: Not reported
Meth Code: H039 - Other Recovery Of Reclamation For Reuse Including Acid Regeneration, Organics Recovery Ect
Quantity Tons: 0.1668
Waste Quantity: 40
Quantity Unit: G
Additional Code 1: Not reported

Map ID
Direction
Distance
Elevation

MAP FINDINGS

Site

Database(s)

EDR ID Number
EPA ID Number

LB INDUSTRIES INC (Continued)

S113802523

Additional Code 2:	Not reported
Additional Code 3:	Not reported
Additional Code 4:	Not reported
Additional Code 5:	Not reported
Shipment Date:	20150811
Creation Date:	11/6/2015 22:15:17
Receipt Date:	20150812
Manifest ID:	002885759GBF
Trans EPA ID:	ILR000130062
Trans Name:	HERITAGE-CRYSTAL CLEAN LLC
Trans 2 EPA ID:	Not reported
Trans 2 Name:	Not reported
TSDf EPA ID:	CAD099452708
Trans Name:	INDUSTRIAL SERVICE OIL COMPANY INC
TSDf Alt EPA ID:	Not reported
TSDf Alt Name:	Not reported
Waste Code Description:	133 - Aqueous solution with 10% or more total organic residues
RCRA Code:	Not reported
Meth Code:	H039 - Other Recovery Of Reclamation For Reuse Including Acid Regeneration, Organics Recovery Ect
Quantity Tons:	0.1251
Waste Quantity:	30
Quantity Unit:	G
Additional Code 1:	Not reported
Additional Code 2:	Not reported
Additional Code 3:	Not reported
Additional Code 4:	Not reported
Additional Code 5:	Not reported
Shipment Date:	20150619
Creation Date:	9/11/2015 22:15:30
Receipt Date:	20150622
Manifest ID:	002856803GBF
Trans EPA ID:	ILR000130062
Trans Name:	HERITAGE-CRYSTAL CLEAN LLC
Trans 2 EPA ID:	Not reported
Trans 2 Name:	Not reported
TSDf EPA ID:	CAD099452708
Trans Name:	INDUSTRIAL SERVICE OIL COMPANY INC
TSDf Alt EPA ID:	Not reported
TSDf Alt Name:	Not reported
Waste Code Description:	133 - Aqueous solution with 10% or more total organic residues
RCRA Code:	Not reported
Meth Code:	H039 - Other Recovery Of Reclamation For Reuse Including Acid Regeneration, Organics Recovery Ect
Quantity Tons:	0.1251
Waste Quantity:	30
Quantity Unit:	G
Additional Code 1:	Not reported
Additional Code 2:	Not reported
Additional Code 3:	Not reported
Additional Code 4:	Not reported
Additional Code 5:	Not reported
Shipment Date:	20150420
Creation Date:	8/28/2015 22:15:07

Map ID
Direction
Distance
Elevation

MAP FINDINGS

Site

Database(s)

EDR ID Number
EPA ID Number

LB INDUSTRIES INC (Continued)

S113802523

Receipt Date: 20150421
Manifest ID: 002785302GBF
Trans EPA ID: ILR000130062
Trans Name: HERITAGE-CRYSTAL CLEAN LLC
Trans 2 EPA ID: Not reported
Trans 2 Name: Not reported
TSDf EPA ID: CAD099452708
Trans Name: INDUSTRIAL SERVICE OIL COMPANY INC
TSDf Alt EPA ID: Not reported
TSDf Alt Name: Not reported
Waste Code Description: 133 - Aqueous solution with 10% or more total organic residues
RCRA Code: Not reported
Meth Code: H039 - Other Recovery Of Reclamation For Reuse Including Acid
Regeneration, Organics Recovery Ect

Quantity Tons: 0.10425
Waste Quantity: 25
Quantity Unit: G
Additional Code 1: Not reported
Additional Code 2: Not reported
Additional Code 3: Not reported
Additional Code 4: Not reported
Additional Code 5: Not reported

Shipment Date: 20150227
Creation Date: 6/24/2015 22:15:41
Receipt Date: 20150302
Manifest ID: 002768422GBF
Trans EPA ID: ILR000130062
Trans Name: HERITAGE-CRYSTAL CLEAN LLC
Trans 2 EPA ID: Not reported
Trans 2 Name: Not reported
TSDf EPA ID: CAD099452708
Trans Name: INDUSTRIAL SERVICE OIL COMPANY INC
TSDf Alt EPA ID: Not reported
TSDf Alt Name: Not reported
Waste Code Description: 133 - Aqueous solution with 10% or more total organic residues
RCRA Code: Not reported
Meth Code: H039 - Other Recovery Of Reclamation For Reuse Including Acid
Regeneration, Organics Recovery Ect

Quantity Tons: 0.10425
Waste Quantity: 25
Quantity Unit: G
Additional Code 1: Not reported
Additional Code 2: Not reported
Additional Code 3: Not reported
Additional Code 4: Not reported
Additional Code 5: Not reported

Additional Info:

Year: 2013
Gen EPA ID: CAL000377546

Shipment Date: 20131127
Creation Date: 2/25/2014 22:15:05
Receipt Date: 20131202
Manifest ID: 002286258GBF
Trans EPA ID: ILR000130062

Map ID
Direction
Distance
Elevation

MAP FINDINGS

Site

Database(s)

EDR ID Number
EPA ID Number

LB INDUSTRIES INC (Continued)

S113802523

Trans Name:	HERITAGE-CRYSTAL CLEAN LLC
Trans 2 EPA ID:	Not reported
Trans 2 Name:	Not reported
TSDf EPA ID:	CAD099452708
Trans Name:	INDUSTRIAL SERVICE OIL COMPANY INC
TSDf Alt EPA ID:	Not reported
TSDf Alt Name:	Not reported
Waste Code Description:	133 - Aqueous solution with 10% or more total organic residues
RCRA Code:	Not reported
Meth Code:	H039 - Other Recovery Of Reclamation For Reuse Including Acid Regeneration, Organics Recovery Ect
Quantity Tons:	0.1251
Waste Quantity:	30
Quantity Unit:	G
Additional Code 1:	Not reported
Additional Code 2:	Not reported
Additional Code 3:	Not reported
Additional Code 4:	Not reported
Additional Code 5:	Not reported
Shipment Date:	20131008
Creation Date:	12/4/2013 22:15:18
Receipt Date:	20131009
Manifest ID:	002275122GBF
Trans EPA ID:	ILR000130062
Trans Name:	HERITAGE-CRYSTAL CLEAN LLC
Trans 2 EPA ID:	Not reported
Trans 2 Name:	Not reported
TSDf EPA ID:	CAD099452708
Trans Name:	INDUSTRIAL SERVICE OIL COMPANY INC
TSDf Alt EPA ID:	Not reported
TSDf Alt Name:	Not reported
Waste Code Description:	133 - Aqueous solution with 10% or more total organic residues
RCRA Code:	Not reported
Meth Code:	H039 - Other Recovery Of Reclamation For Reuse Including Acid Regeneration, Organics Recovery Ect
Quantity Tons:	0.1251
Waste Quantity:	30
Quantity Unit:	G
Additional Code 1:	Not reported
Additional Code 2:	Not reported
Additional Code 3:	Not reported
Additional Code 4:	Not reported
Additional Code 5:	Not reported
Shipment Date:	20130806
Creation Date:	10/25/2013 22:15:16
Receipt Date:	20130808
Manifest ID:	002123926GBF
Trans EPA ID:	ILR000130062
Trans Name:	HERITAGE-CRYSTAL CLEAN LLC
Trans 2 EPA ID:	Not reported
Trans 2 Name:	Not reported
TSDf EPA ID:	CAD099452708
Trans Name:	INDUSTRIAL SERVICE OIL COMPANY INC
TSDf Alt EPA ID:	Not reported
TSDf Alt Name:	Not reported

Map ID
Direction
Distance
Elevation

MAP FINDINGS

Site

Database(s)

EDR ID Number
EPA ID Number

LB INDUSTRIES INC (Continued)

S113802523

Waste Code Description:	133 - Aqueous solution with 10% or more total organic residues
RCRA Code:	Not reported
Meth Code:	H039 - Other Recovery Of Reclamation For Reuse Including Acid Regeneration, Organics Recovery Ect
Quantity Tons:	0.1251
Waste Quantity:	30
Quantity Unit:	G
Additional Code 1:	Not reported
Additional Code 2:	Not reported
Additional Code 3:	Not reported
Additional Code 4:	Not reported
Additional Code 5:	Not reported
Shipment Date:	20130611
Creation Date:	9/15/2013 22:15:09
Receipt Date:	20130612
Manifest ID:	002120853GBF
Trans EPA ID:	ILR000130062
Trans Name:	HERITAGE-CRYSTAL CLEAN LLC
Trans 2 EPA ID:	Not reported
Trans 2 Name:	Not reported
TSDf EPA ID:	CAD099452708
Trans Name:	INDUSTRIAL SERVICE OIL COMPANY INC
TSDf Alt EPA ID:	Not reported
TSDf Alt Name:	Not reported
Waste Code Description:	133 - Aqueous solution with 10% or more total organic residues
RCRA Code:	Not reported
Meth Code:	H039 - Other Recovery Of Reclamation For Reuse Including Acid Regeneration, Organics Recovery Ect
Quantity Tons:	0.11259
Waste Quantity:	27
Quantity Unit:	G
Additional Code 1:	Not reported
Additional Code 2:	Not reported
Additional Code 3:	Not reported
Additional Code 4:	Not reported
Additional Code 5:	Not reported
Shipment Date:	20130415
Creation Date:	7/15/2013 22:15:07
Receipt Date:	20130416
Manifest ID:	002107947GBF
Trans EPA ID:	ILR000130062
Trans Name:	HERITAGE-CRYSTAL CLEAN, LLC
Trans 2 EPA ID:	Not reported
Trans 2 Name:	Not reported
TSDf EPA ID:	CAD099452708
Trans Name:	INDUSTRIAL SERVICE OIL COMPANY, INC.
TSDf Alt EPA ID:	Not reported
TSDf Alt Name:	Not reported
Waste Code Description:	133 - Aqueous solution with 10% or more total organic residues
RCRA Code:	Not reported
Meth Code:	H039 - Other Recovery Of Reclamation For Reuse Including Acid Regeneration, Organics Recovery Ect
Quantity Tons:	0.10425
Waste Quantity:	25
Quantity Unit:	G

Map ID
Direction
Distance
Elevation

MAP FINDINGS

Site

Database(s)

EDR ID Number
EPA ID Number

LB INDUSTRIES INC (Continued)

S113802523

Additional Code 1: Not reported
Additional Code 2: Not reported
Additional Code 3: Not reported
Additional Code 4: Not reported
Additional Code 5: Not reported

Shipment Date: 20130219
Creation Date: 5/3/2013 22:15:37
Receipt Date: 20130220
Manifest ID: 002052902GBF
Trans EPA ID: ILR000130062
Trans Name: HERITAGE-CRYSTAL CLEAN LLC
Trans 2 EPA ID: Not reported
Trans 2 Name: Not reported
TSDf EPA ID: CAD099452708
Trans Name: INDUSTRIAL SERVICE OIL COMPANY INC
TSDf Alt EPA ID: Not reported
TSDf Alt Name: Not reported
Waste Code Description: 133 - Aqueous solution with 10% or more total organic residues
RCRA Code: Not reported
Meth Code: H039 - Other Recovery Of Reclamation For Reuse Including Acid Regeneration, Organics Recovery Ect

Quantity Tons: 0.07089
Waste Quantity: 17
Quantity Unit: G
Additional Code 1: Not reported
Additional Code 2: Not reported
Additional Code 3: Not reported
Additional Code 4: Not reported
Additional Code 5: Not reported

CERS:

Name: LB INDUSTRIES INC
Address: 16209 MINNESOTA AVE
City,State,Zip: PARAMOUNT, CA 90723
Site ID: 130059
CERS ID: 10272658
CERS Description: Chemical Storage Facilities

Violations:

Site ID: 130059
Site Name: LB INDUSTRIES INC
Violation Date: 01-14-2020
Citation: HSC 6.95 25508(a)(1) - California Health and Safety Code, Chapter 6.95, Section(s) 25508(a)(1)
Violation Description: Failure to complete and electronically submit a site map with all required content.
Violation Notes: OBSERVATION: The business failed to complete and electronically submit a site map with all required content. Observed location of waste ink container and screen washing station not on site map. CORRECTIVE ACTION: Complete and electronically submit a site map with all required content.
Violation Division: Los Angeles County Fire Department
Violation Program: HMRRP
Violation Source: CERS,
Site ID: 130059

Map ID
Direction
Distance
Elevation

MAP FINDINGS

Site

Database(s)

EDR ID Number
EPA ID Number

LB INDUSTRIES INC (Continued)

S113802523

Site Name: LB INDUSTRIES INC
Violation Date: 12-21-2015
Citation: HSC 6.95 25508(d) - California Health and Safety Code, Chapter 6.95, Section(s) 25508(d)
Violation Description: Failure to complete and/or electronically submit a business plan when storing/handling a hazardous material at or above reportable quantities.
Violation Notes: Returned to compliance on 02/18/2016. OBSERVATION: A 2015 business plan has not been received by the CUPA. Propane 2-8 gal & 55 gallon Acetone not reported on the inventory list. -The facility was previously sent a notice/request from the CUPA for the submittal of a business plan by 4-1-15. CORRECTIVE ACTION: Submit the business plan electronically in the California Environmental Reporting System (CERS) and implement immediately.
Violation Division: Los Angeles County Fire Department
Violation Program: HMRRP
Violation Source: CERS,

Site ID: 130059
Site Name: LB INDUSTRIES INC
Violation Date: 01-14-2020
Citation: HSC 6.95 25508(a)(1) - California Health and Safety Code, Chapter 6.95, Section(s) 25508(a)(1)
Violation Description: Failure to complete and electronically submit hazardous material inventory information for all reportable hazardous materials on site at or above reportable quantities.
Violation Notes: OBSERVATION: The business failed to complete and electronically submit chemical inventory information for all reportable hazardous materials on site at or above reportable quantities. Observed the following materials above reportable quantities stored on site: Propane - 2 x 8 gal Acetone 55 gal CORRECTIVE ACTION: Complete and electronically submit the chemical inventory information for all reportable hazardous materials on site at or above reportable quantities.
Violation Division: Los Angeles County Fire Department
Violation Program: HMRRP
Violation Source: CERS,

Site ID: 130059
Site Name: LB INDUSTRIES INC
Violation Date: 12-21-2015
Citation: 22 CCR 12 66262.34(f) - California Code of Regulations, Title 22, Chapter 12, Section(s) 66262.34(f)
Violation Description: Failure to properly label hazardous waste accumulation containers with the following requirements: "Hazardous Waste", name and address of the generator, physical and chemical characteristics of the Hazardous Waste, and starting accumulation date.
Violation Notes: Returned to compliance on 12/21/2015. OBSERVATION: Observed a 55 gallon drum waste ink without label. All hazardous waste containers shall be marked with the following information: 1) the words Hazardous Waste ; 2) name and address of generator; 3) hazardous properties; 4) physical state; 5) composition (contents); 6) accumulation start date. CORRECTIVE ACTION: Immediately label these containers and ensure that all hazardous waste containers are marked with all the required information.
Violation Division: Los Angeles County Fire Department
Violation Program: HW
Violation Source: CERS,

Map ID
Direction
Distance
Elevation

MAP FINDINGS

Site

Database(s)

EDR ID Number
EPA ID Number

LB INDUSTRIES INC (Continued)

S113802523

Evaluation:

Eval General Type: Compliance Evaluation Inspection
Eval Date: 01-14-2020
Violations Found: Yes
Eval Type: Routine done by local agency
Eval Notes: Josue Luna, Vice President
Eval Division: Los Angeles County Fire Department
Eval Program: HMRRP
Eval Source: CERS,

Eval General Type: Compliance Evaluation Inspection
Eval Date: 12-21-2015
Violations Found: Yes
Eval Type: Routine done by local agency
Eval Notes: Not reported
Eval Division: Los Angeles County Fire Department
Eval Program: HW
Eval Source: CERS,

Eval General Type: Other/Unknown
Eval Date: 02-26-2016
Violations Found: No
Eval Type: Other, not routine, done by local agency
Eval Notes: Not reported
Eval Division: Los Angeles County Fire Department
Eval Program: HMRRP
Eval Source: CERS,

Eval General Type: Compliance Evaluation Inspection
Eval Date: 12-21-2015
Violations Found: Yes
Eval Type: Routine done by local agency
Eval Notes: Not reported
Eval Division: Los Angeles County Fire Department
Eval Program: HMRRP
Eval Source: CERS,

Eval General Type: Compliance Evaluation Inspection
Eval Date: 01-14-2020
Violations Found: No
Eval Type: Routine done by local agency
Eval Notes: Josue Luna, Vice President
Eval Division: Los Angeles County Fire Department
Eval Program: HW
Eval Source: CERS,

Coordinates:

Site ID: 130059
Facility Name: LB INDUSTRIES INC
Env Int Type Code: HWG
Program ID: 10272658
Coord Name: Not reported
Ref Point Type Desc: Center of a facility or station.,
Latitude: 33.886980
Longitude: -118.166790

Map ID
Direction
Distance
Elevation

MAP FINDINGS

Site

Database(s)

EDR ID Number
EPA ID Number

LB INDUSTRIES INC (Continued)

S113802523

Affiliation:

Affiliation Type Desc: Environmental Contact
Entity Name: OBED LUNA
Entity Title: Not reported
Affiliation Address: 16209 Minnesota Ave
Affiliation City: Paramount
Affiliation State: CA
Affiliation Country: Not reported
Affiliation Zip: 90723-4915
Affiliation Phone: ,

Affiliation Type Desc: Operator
Entity Name: Carol Luna
Entity Title: Not reported
Affiliation Address: Not reported
Affiliation City: Not reported
Affiliation State: Not reported
Affiliation Country: Not reported
Affiliation Zip: Not reported
Affiliation Phone: (310) 294-3778,

Affiliation Type Desc: Parent Corporation
Entity Name: LB INDUSTRIES INC
Entity Title: Not reported
Affiliation Address: Not reported
Affiliation City: Not reported
Affiliation State: Not reported
Affiliation Country: Not reported
Affiliation Zip: Not reported
Affiliation Phone: ,

Affiliation Type Desc: Identification Signer
Entity Name: Carol Luna
Entity Title: Controller
Affiliation Address: Not reported
Affiliation City: Not reported
Affiliation State: Not reported
Affiliation Country: Not reported
Affiliation Zip: Not reported
Affiliation Phone: ,

Affiliation Type Desc: Document Preparer
Entity Name: Carol Luna
Entity Title: Not reported
Affiliation Address: Not reported
Affiliation City: Not reported
Affiliation State: Not reported
Affiliation Country: Not reported
Affiliation Zip: Not reported
Affiliation Phone: ,

Affiliation Type Desc: Facility Mailing Address
Entity Name: Mailing Address
Entity Title: Not reported
Affiliation Address: 16209 Minnesota Ave
Affiliation City: Paramount
Affiliation State: CA

Map ID
Direction
Distance
Elevation

MAP FINDINGS

Site

Database(s)

EDR ID Number
EPA ID Number

LB INDUSTRIES INC (Continued)

S113802523

Affiliation Country: Not reported
Affiliation Zip: 90723-4915
Affiliation Phone: ,

Affiliation Type Desc: Legal Owner
Entity Name: OBED LUNA
Entity Title: Not reported
Affiliation Address: 14712 Bodger Ave
Affiliation City: Hawthorne
Affiliation State: CA
Affiliation Country: United States
Affiliation Zip: 90250
Affiliation Phone: (310) 294-3778,

Affiliation Type Desc: Property Owner
Entity Name: Obed Luna
Entity Title: Not reported
Affiliation Address: 14712 Bodger Ave
Affiliation City: Hawthorne
Affiliation State: CA
Affiliation Country: United States
Affiliation Zip: 90250
Affiliation Phone: (310) 294-3778,

Affiliation Type Desc: CUPA District
Entity Name: Los Angeles County Fire
Entity Title: Not reported
Affiliation Address: 5825 Rickenbacker Road
Affiliation City: Commerce
Affiliation State: CA
Affiliation Country: Not reported
Affiliation Zip: 90040-3027
Affiliation Phone: (323) 890-4000,

HWTS:

Name: LB INDUSTRIES INC
Address: 16209 MINNESOTA AVE
Address 2: Not reported
City,State,Zip: PARAMOUNT, CA 90723
EPA ID: CAL000377546
Inactive Date: 06/30/2017
Create Date: 08/23/2012
Last Act Date: 08/24/2020
Mailing Name: CAROL LUNA
Mailing Address: 16207 MINNESOTA AVE
Mailing Address 2: Not reported
Mailing City,State,Zip: PARAMOUNT, CA 90723
Owner Name: LB INDUSTRIES INC
Owner Address: 16207MINNESOTA AVE
Owner Address 2: Not reported
Owner City,State,Zip: PARAMOUNT, CA 90723
Contact Name: OBED LUNA
Contact Address: CALIFORNIA
Contact Address 2: 90723
City,State,Zip: 562-788-7911, CA 90723

Map ID
 Direction
 Distance
 Elevation

MAP FINDINGS

Site

Database(s)

EDR ID Number
 EPA ID Number

LB INDUSTRIES INC (Continued)

S113802523

NAICS:

EPA ID: CAL000377546
 Create Date: 2012-08-23 09:52:08.243
 NAICS Code: 323122
 NAICS Description: Prepress Services
 Issued EPA ID Date: 2012-08-23 09:52:08.22700
 Inactive Date: 2017-06-30 00:00:00
 Facility Name: LB INDUSTRIES INC
 Facility Address: 16209 MINNESOTA AVE
 Facility Address 2: Not reported
 Facility City: PARAMOUNT
 Facility County: Not reported
 Facility State: CA
 Facility Zip: 90723

B18
SSE
 < 1/8
 0.063 mi.
 331 ft.

GREEN ENVIRONMENTAL
16213 ILLINOIS AVE
PARAMOUNT, CA 90723

RCRA NonGen / NLR
FINDS
ECHO

1001959808
CAR000064634

Site 5 of 8 in cluster B

Relative:
Higher
Actual:
68 ft.

RCRA NonGen / NLR:
 Date Form Received by Agency: 20000119
 Handler Name: GREEN ENVIRONMENTAL
 Handler Address: 16213 ILLINOIS AVE
 Handler City,State,Zip: PARAMOUNT, CA 90723
 EPA ID: CAR000064634
 Contact Name: KENT GREEN
 Contact Address: 16213 ILLINOIS AVE
 Contact City,State,Zip: PARAMOUNT, CA 90723
 Contact Telephone: 562-633-7936
 Contact Fax: Not reported
 Contact Email: Not reported
 Contact Title: Not reported
 EPA Region: 09
 Land Type: Private
 Federal Waste Generator Description: Not a generator, verified
 Non-Notifier: Not reported
 Biennial Report Cycle: Not reported
 Accessibility: Not reported
 Active Site Indicator: Handler Activities
 State District Owner: Not reported
 State District: Not reported
 Mailing Address: 16213 ILLINOIS AVE
 Mailing City,State,Zip: PARAMOUNT, CA 90723
 Owner Name: KENT GREEN
 Owner Type: Private
 Operator Name: Not reported
 Operator Type: Not reported
 Short-Term Generator Activity: No
 Importer Activity: No
 Mixed Waste Generator: No
 Transporter Activity: Yes
 Transfer Facility Activity: No
 Recycler Activity with Storage: No
 Small Quantity On-Site Burner Exemption: No

Map ID
 Direction
 Distance
 Elevation

MAP FINDINGS

Site

Database(s)

EDR ID Number
 EPA ID Number

GREEN ENVIRONMENTAL (Continued)

1001959808

Smelting Melting and Refining Furnace Exemption:	No
Underground Injection Control:	No
Off-Site Waste Receipt:	No
Universal Waste Indicator:	No
Universal Waste Destination Facility:	No
Federal Universal Waste:	No
Active Site Fed-Reg Treatment Storage and Disposal Facility:	Not reported
Active Site Converter Treatment storage and Disposal Facility:	Not reported
Active Site State-Reg Treatment Storage and Disposal Facility:	Not reported
Active Site State-Reg Handler:	---
Federal Facility Indicator:	Not reported
Hazardous Secondary Material Indicator:	NN
Sub-Part K Indicator:	Not reported
Commercial TSD Indicator:	No
Treatment Storage and Disposal Type:	Not reported
2018 GPRC Permit Baseline:	Not on the Baseline
2018 GPRC Renewals Baseline:	Not on the Baseline
Permit Renewals Workload Universe:	Not reported
Permit Workload Universe:	Not reported
Permit Progress Universe:	Not reported
Post-Closure Workload Universe:	Not reported
Closure Workload Universe:	Not reported
202 GPRC Corrective Action Baseline:	No
Corrective Action Workload Universe:	No
Subject to Corrective Action Universe:	No
Non-TSDs Where RCRA CA has Been Imposed Universe:	No
TSDs Potentially Subject to CA Under 3004 (u)/(v) Universe:	No
TSDs Only Subject to CA under Discretionary Auth Universe:	No
Corrective Action Priority Ranking:	No NCAPS ranking
Environmental Control Indicator:	No
Institutional Control Indicator:	No
Human Exposure Controls Indicator:	N/A
Groundwater Controls Indicator:	N/A
Operating TSD Universe:	Not reported
Full Enforcement Universe:	Not reported
Significant Non-Complier Universe:	No
Unaddressed Significant Non-Complier Universe:	No
Addressed Significant Non-Complier Universe:	No
Significant Non-Complier With a Compliance Schedule Universe:	No
Financial Assurance Required:	Not reported
Handler Date of Last Change:	20020627
Recognized Trader-Importer:	No
Recognized Trader-Exporter:	No
Importer of Spent Lead Acid Batteries:	No
Exporter of Spent Lead Acid Batteries:	No
Recycler Activity Without Storage:	Not reported
Manifest Broker:	Not reported
Sub-Part P Indicator:	No

Handler - Owner Operator:

Owner/Operator Indicator:	Owner
Owner/Operator Name:	KENT GREEN
Legal Status:	Private
Date Became Current:	Not reported
Date Ended Current:	Not reported
Owner/Operator Address:	16213 ILLINOIS AVE

Map ID
Direction
Distance
Elevation

MAP FINDINGS

Site

Database(s)

EDR ID Number
EPA ID Number

GREEN ENVIRONMENTAL (Continued)

1001959808

Owner/Operator City,State,Zip: PARAMOUNT, CA 90723
Owner/Operator Telephone: 562-633-7936
Owner/Operator Telephone Ext: Not reported
Owner/Operator Fax: Not reported
Owner/Operator Email: Not reported

Historic Generators:

Receive Date: 20000119
Handler Name: GREEN ENVIRONMENTAL
Federal Waste Generator Description: Not a generator, verified
State District Owner: Not reported
Large Quantity Handler of Universal Waste: No
Recognized Trader Importer: No
Recognized Trader Exporter: No
Spent Lead Acid Battery Importer: No
Spent Lead Acid Battery Exporter: No
Current Record: Yes
Non Storage Recycler Activity: Not reported
Electronic Manifest Broker: Not reported

List of NAICS Codes and Descriptions:

NAICS Codes: No NAICS Codes Found

Facility Has Received Notices of Violations:

Violations: No Violations Found

Evaluation Action Summary:

Evaluations: No Evaluations Found

FINDS:

Registry ID: 110002932088

Click Here:

Environmental Interest/Information System:

California Hazardous Waste Tracking System - Datamart (HWTS-DATAMART) provides California with information on hazardous waste shipments for generators, transporters, and treatment, storage, and disposal facilities.

RCRAInfo is a national information system that supports the Resource Conservation and Recovery Act (RCRA) program through the tracking of events and activities related to facilities that generate, transport, and treat, store, or dispose of hazardous waste. RCRAInfo allows RCRA program staff to track the notification, permit, compliance, and corrective action activities required under RCRA.

[Click this hyperlink](#) while viewing on your computer to access additional FINDS: detail in the EDR Site Report.

ECHO:

Envid: 1001959808
Registry ID: 110002932088
DFR URL: <http://echo.epa.gov/detailed-facility-report?fid=110002932088>
Name: GREEN ENVIRONMENTAL
Address: 16213 ILLINOIS AVE

Map ID
Direction
Distance
Elevation

MAP FINDINGS

Site

Database(s)

EDR ID Number
EPA ID Number

GREEN ENVIRONMENTAL (Continued)

1001959808

City,State,Zip: PARAMOUNT, CA 90723

B19
SSE
< 1/8
0.063 mi.
331 ft.

DONAL F ORTMAN INC
16213 ILLINOIS AVE
PARAMOUNT, CA 90723

Site 6 of 8 in cluster B

LUST **S102428892**
Cortese **N/A**
HAZNET
HIST CORTESE
CERS
HWTS

Relative:
Higher

Actual:
68 ft.

LUST:

Name: DONAL F ORTMAN INC
Address: 16213 ILLINOIS AVE
City,State,Zip: PARAMOUNT, CA 90723
Lead Agency: LOS ANGELES COUNTY
Case Type: LUST Cleanup Site
Geo Track: http://geotracker.waterboards.ca.gov/profile_report.asp?global_id=T0603705004
Global Id: T0603705004
Latitude: 33.886815
Longitude: -118.165737
Status: Completed - Case Closed
Status Date: 04/24/1996
Case Worker: JOA
RB Case Number: R-11029
Local Agency: LOS ANGELES COUNTY
File Location: Not reported
Local Case Number: Not reported
Potential Media Affect: Soil
Potential Contaminants of Concern: Aviation
Site History: Not reported

LUST:

Global Id: T0603705004
Contact Type: Local Agency Caseworker
Contact Name: JOHN AWUJO
Organization Name: LOS ANGELES COUNTY
Address: 900 S FREMONT AVE
City: ALHAMBRA
Email: jawujo@dpw.lacounty.gov
Phone Number: 6264583507

Global Id: T0603705004
Contact Type: Regional Board Caseworker
Contact Name: YUE RONG
Organization Name: LOS ANGELES RWQCB (REGION 4)
Address: 320 W. 4TH ST., SUITE 200
City: Los Angeles
Email: yrong@waterboards.ca.gov
Phone Number: Not reported

LUST:

Global Id: T0603705004
Action Type: Other
Date: 04/24/1996
Action: Leak Reported

LUST:

Global Id: T0603705004

Map ID
Direction
Distance
Elevation

MAP FINDINGS

Site

Database(s)

EDR ID Number
EPA ID Number

DONAL F ORTMAN INC (Continued)

S102428892

Status: Completed - Case Closed
Status Date: 04/24/1996

Global Id: T0603705004
Status: Open - Case Begin Date
Status Date: 04/24/1996

LUST REG 4:

Region: 4
Regional Board: 04
County: Los Angeles
Facility Id: R-11029
Status: Case Closed
Substance: 1
Substance Quantity: Not reported
Local Case No: Not reported
Case Type: Soil
Abatement Method Used at the Site: Not reported
Global ID: T0603705004
W Global ID: Not reported
Staff: UNK
Local Agency: 19000
Cross Street: JACKSON
Enforcement Type: Not reported
Date Leak Discovered: Not reported
Date Leak First Reported: 4/24/1996
Date Leak Record Entered: 5/2/1996
Date Confirmation Began: Not reported
Date Leak Stopped: Not reported
Date Case Last Changed on Database: 4/24/1996
Date the Case was Closed: 4/24/1996
How Leak Discovered: Not reported
How Leak Stopped: Not reported
Cause of Leak: Not reported
Leak Source: Not reported
Operator: ORTMAN, DONALD F
Water System: Not reported
Well Name: Not reported
Approx. Dist To Production Well (ft): 3176.7246340835467871122689841
Source of Cleanup Funding: Not reported
Preliminary Site Assessment Workplan Submitted: Not reported
Preliminary Site Assessment Began: Not reported
Pollution Characterization Began: Not reported
Remediation Plan Submitted: Not reported
Remedial Action Underway: Not reported
Post Remedial Action Monitoring Began: Not reported
Enforcement Action Date: Not reported
Historical Max MTBE Date: Not reported
Hist Max MTBE Conc in Groundwater: Not reported
Hist Max MTBE Conc in Soil: Not reported
Significant Interim Remedial Action Taken: Not reported
GW Qualifier: Not reported
Soil Qualifier: Not reported
Organization: Not reported
Owner Contact: Not reported
Responsible Party: DONALD F ORTMAN INC

Map ID
Direction
Distance
Elevation

MAP FINDINGS

Site

Database(s)

EDR ID Number
EPA ID Number

DONAL F ORTMAN INC (Continued)

S102428892

RP Address: 16213 S ILLINOIS AVE, PARAMOUNT CA 90723-4995
Program: LUST
Lat/Long: 33.8870955 / -1
Local Agency Staff: Not reported
Beneficial Use: Not reported
Priority: Not reported
Cleanup Fund Id: Not reported
Suspended: Not reported
Assigned Name: Not reported
Summary: Not reported

CORTESE:

Name: DONAL F ORTMAN INC
Address: 16213 ILLINOIS AVE
City,State,Zip: PARAMOUNT, CA 90723
Region: CORTESE
Envirostor Id: Not reported
Global ID: T0603705004
Site/Facility Type: LUST CLEANUP SITE
Cleanup Status: COMPLETED - CASE CLOSED
Status Date: Not reported
Site Code: Not reported
Latitude: Not reported
Longitude: Not reported
Owner: Not reported
Enf Type: Not reported
Swat R: Not reported
Flag: active
Order No: Not reported
Waste Discharge System No: Not reported
Effective Date: Not reported
Region 2: Not reported
WID Id: Not reported
Solid Waste Id No: Not reported
Waste Management Uit Name: Not reported
File Name: Active Open

HAZNET:

Name: GREEN ENVIRONMENTAL
Address: 16213 ILLINOIS AVE
Address 2: Not reported
City,State,Zip: PARAMOUNT, CA 907230000
Contact: GREEN ENVIRONMENTAL
Telephone: Not reported
Mailing Name: Not reported
Mailing Address: 16213 ILLINOIS AVE

Year: 2000
Gepaid: CAR000064634
TSD EPA ID: CAD099452708
CA Waste Code: 221 - Waste oil and mixed oil
Disposal Method: R01 - Recycler
Tons: 3.04

Year: 2000
Gepaid: CAR000064634

Map ID
Direction
Distance
Elevation

MAP FINDINGS

Site

Database(s)

EDR ID Number
EPA ID Number

DONAL F ORTMAN INC (Continued)

S102428892

TSD EPA ID: CAT080022148
CA Waste Code: 352 - Other organic solids
Disposal Method: H01 - Transfer Station
Tons: 0.6

Additional Info:

Year: 2000
Gen EPA ID: CAR000064634

Shipment Date: 20000807
Creation Date: 10/23/2000 0:00:00
Receipt Date: 20000809
Manifest ID: 20215751
Trans EPA ID: CAR000065599
Trans Name: Not reported
Trans 2 EPA ID: Not reported
Trans 2 Name: Not reported
TSD EPA ID: CAT080022148
Trans Name: Not reported
TSD EPA Alt ID: Not reported
TSD EPA Alt Name: Not reported
Waste Code Description: 352 - Other organic solids
RCRA Code: D001
Meth Code: H01 - Transfer Station
Quantity Tons: 0.6
Waste Quantity: 1200
Quantity Unit: P
Additional Code 1: Not reported
Additional Code 2: Not reported
Additional Code 3: Not reported
Additional Code 4: Not reported
Additional Code 5: Not reported

Shipment Date: 20000711
Creation Date: 8/28/2000 0:00:00
Receipt Date: 20000711
Manifest ID: 97408321
Trans EPA ID: CAR000017012
Trans Name: Not reported
Trans 2 EPA ID: Not reported
Trans 2 Name: Not reported
TSD EPA ID: CAD099452708
Trans Name: Not reported
TSD EPA Alt ID: CAD099452708
TSD EPA Alt Name: Not reported
Waste Code Description: 221 - Waste oil and mixed oil
RCRA Code: Not reported
Meth Code: R01 - Recycler
Quantity Tons: 3.04
Waste Quantity: 800
Quantity Unit: G
Additional Code 1: Not reported
Additional Code 2: Not reported
Additional Code 3: Not reported
Additional Code 4: Not reported
Additional Code 5: Not reported

Map ID
Direction
Distance
Elevation

MAP FINDINGS

Site

Database(s)

EDR ID Number
EPA ID Number

DONAL F ORTMAN INC (Continued)

S102428892

HIST CORTESE:

edr_fname: DONAL F ORTMAN INC
edr_fadd1: 16213 ILLINOIS
City,State,Zip: PARAMOUNT, CA
Region: CORTESE
Facility County Code: 19
Reg By: LTNKA
Reg Id: R-11029

CERS:

Name: DONAL F ORTMAN INC
Address: 16213 ILLINOIS AVE
City,State,Zip: PARAMOUNT, CA 90723
Site ID: 253637
CERS ID: T0603705004
CERS Description: Leaking Underground Storage Tank Cleanup Site

Affiliation:

Affiliation Type Desc: Local Agency Caseworker
Entity Name: JOHN AWUJO - LOS ANGELES COUNTY
Entity Title: Not reported
Affiliation Address: 900 S FREMONT AVE
Affiliation City: ALHAMBRA
Affiliation State: CA
Affiliation Country: Not reported
Affiliation Zip: Not reported
Affiliation Phone: 6264583507,

Affiliation Type Desc: Regional Board Caseworker
Entity Name: YUE RONG - LOS ANGELES RWQCB (REGION 4)
Entity Title: Not reported
Affiliation Address: 320 W. 4TH ST., SUITE 200
Affiliation City: Los Angeles
Affiliation State: CA
Affiliation Country: Not reported
Affiliation Zip: Not reported
Affiliation Phone: ,

HWTS:

Name: GREEN ENVIRONMENTAL
Address: 16213 ILLINOIS AVE
Address 2: Not reported
City,State,Zip: PARAMOUNT, CA 907230000
EPA ID: CAR000064634
Inactive Date: 06/30/2004
Create Date: 06/21/2004
Last Act Date: 02/08/2005
Mailing Name: Not reported
Mailing Address: 16213 ILLINOIS AVE
Mailing Address 2: Not reported
Mailing City,State,Zip: PARAMOUNT, CA 907230000
Owner Name: GREEN ENVIRONMENTAL
Owner Address: 16213 ILLINOIS AVE
Owner Address 2: Not reported
Owner City,State,Zip: PARAMOUNT, CA

Map ID
Direction
Distance
Elevation

MAP FINDINGS

Site

Database(s)

EDR ID Number
EPA ID Number

DONAL F ORTMAN INC (Continued)

S102428892

Contact Name: GREEN ENVIRONMENTAL
Contact Address: 16213 ILLINOIS AVE
Contact Address 2: Not reported
City,State,Zip: PARAMOUNT, CA

B20
SSE
< 1/8
0.063 mi.
331 ft.

DONALD F ORTMANN INC
16213 ILLINOIS AVE
PARAMOUNT, CA 90723

SWEEPS UST **S102063426**
LOS ANGELES CO. HMS **N/A**

Site 7 of 8 in cluster B

Relative:
Higher

SWEEPS UST:

Actual:
68 ft.

Name: DONALD F ORTMANN INC
Address: 16213 S ILLINOIS AVE
City: PARAMOUNT
Status: Active
Comp Number: 11029
Number: 9
Board Of Equalization: 44-009116
Referral Date: 06-30-89
Action Date: Not reported
Created Date: 06-30-89
Owner Tank Id: Not reported
SWRCB Tank Id: 19-000-011029-000001
Tank Status: A
Capacity: Not reported
Active Date: 06-30-89
Tank Use: UNKNOWN
STG: W
Content: Not reported
Number Of Tanks: 1

LOS ANGELES CO. HMS:

Name: DONALD F ORTMANN INC
Address: 16213 ILLINOIS AVE
City,State,Zip: PARAMOUNT, CA 90723
Region: LA
Permit Category: T
Facility Id: 11037-011029
Facility Type: 0
Facility Status: Removed
Area: 1G
Permit Number: 00002445T
Permit Status: Removed

B21
SSE
< 1/8
0.063 mi.
331 ft.

DONALD F ORTMANN INC
16213 ILLINOIS AVENUE
PARAMOUNT, CA 90723

HIST UST **U001565471**
N/A

Site 8 of 8 in cluster B

Relative:
Higher

HIST UST:

Actual:
68 ft.

Name: DONALD F ORTMANN INC
Address: 16213 ILLINOIS AVENUE
City,State,Zip: PARAMOUNT, CA 90723
File Number: 00027765

Map ID
Direction
Distance
Elevation

MAP FINDINGS

Site

Database(s)

EDR ID Number
EPA ID Number

DONALD F ORTMANN INC (Continued)

U001565471

URL: <http://geotracker.waterboards.ca.gov/ustpdfs/pdf/00027765.pdf>
Region: STATE
Facility ID: 00000017059
Facility Type: Other
Other Type: CONTRACTOR
Contact Name: Not reported
Telephone: 2136348121
Owner Name: DONALD F. ORTMANN, INC.
Owner Address: 16213 ILLINOIS AVENUE
Owner City,St,Zip: PARAMOUNT, CA 90723
Total Tanks: 0004

Tank Num: 001
Container Num: 1
Year Installed: Not reported
Tank Capacity: 00000550
Tank Used for: WASTE
Type of Fuel: WASTE OIL
Container Construction Thickness: 10
Leak Detection: Stock Inventor

Tank Num: 002
Container Num: 2
Year Installed: Not reported
Tank Capacity: 00001000
Tank Used for: PRODUCT
Type of Fuel: UNLEADED
Container Construction Thickness: 10
Leak Detection: Stock Inventor

Tank Num: 003
Container Num: 3
Year Installed: Not reported
Tank Capacity: 00001000
Tank Used for: PRODUCT
Type of Fuel: REGULAR
Container Construction Thickness: 10
Leak Detection: Stock Inventor

Tank Num: 004
Container Num: 4
Year Installed: Not reported
Tank Capacity: 00010000
Tank Used for: PRODUCT
Type of Fuel: DIESEL
Container Construction Thickness: 1/4
Leak Detection: Stock Inventor

[Click here for Geo Tracker PDF:](#)

Map ID
 Direction
 Distance
 Elevation

MAP FINDINGS

Site

Database(s)

EDR ID Number
 EPA ID Number

D22
 South
 < 1/8
 0.067 mi.
 352 ft.

WESTTRANS TRANSMISSION PRODUCT
16216 MINNESOTA AVE
PARAMOUNT, CA 90723

EDR Hist Auto **1022220013**
 N/A

Relative: EDR Hist Auto
Lower

Actual: Year: Name: Type:
 66 ft. 2008 WESTTRANS TRANSMISSION PRODUCT Automotive Transmission Repair Shops

C23
 NNE
 < 1/8
 0.078 mi.
 411 ft.

CLASSIC AUTO PAINTING, INC
7627 ALONDRA BLVD
PARAMOUNT, CA 90723

RCRA-SQG **1000386698**
FINDS **CAD056451982**
ECHO
LOS ANGELES CO. HMS

Site 3 of 5 in cluster C

Relative:
Higher

RCRA-SQG:
 Date Form Received by Agency: 19960901
 Handler Name: CLASSIC AUTO PAINTING, INC
 Handler Address: 7627 ALONDRA BLVD
 Handler City,State,Zip: PARAMOUNT, CA 90723
 EPA ID: CAD056451982
 Contact Name: Not reported
 Contact Address: Not reported
 Contact City,State,Zip: Not reported
 Contact Telephone: Not reported
 Contact Fax: Not reported
 Contact Email: Not reported
 Contact Title: Not reported
 EPA Region: 09
 Land Type: Not reported
 Federal Waste Generator Description: Small Quantity Generator
 Non-Notifier: Not reported
 Biennial Report Cycle: Not reported
 Accessibility: Not reported
 Active Site Indicator: Handler Activities
 State District Owner: CA
 State District: 3
 Mailing Address: ALONDRA BLVD
 Mailing City,State,Zip: PARAMOUNT, CA 90723
 Owner Name: R SHEA & R ALDERSON
 Owner Type: Private
 Operator Name: NOT REQUIRED
 Operator Type: Private
 Short-Term Generator Activity: No
 Importer Activity: No
 Mixed Waste Generator: No
 Transporter Activity: No
 Transfer Facility Activity: No
 Recycler Activity with Storage: No
 Small Quantity On-Site Burner Exemption: No
 Smelting Melting and Refining Furnace Exemption: No
 Underground Injection Control: No
 Off-Site Waste Receipt: No
 Universal Waste Indicator: No
 Universal Waste Destination Facility: No
 Federal Universal Waste: No
 Active Site Fed-Reg Treatment Storage and Disposal Facility: Not reported
 Active Site Converter Treatment storage and Disposal Facility: Not reported

Actual:
 70 ft.

Map ID
 Direction
 Distance
 Elevation

MAP FINDINGS

Site

Database(s)

EDR ID Number
 EPA ID Number

CLASSIC AUTO PAINTING, INC (Continued)

1000386698

Active Site State-Reg Treatment Storage and Disposal Facility:	Not reported
Active Site State-Reg Handler:	---
Federal Facility Indicator:	Not reported
Hazardous Secondary Material Indicator:	NN
Sub-Part K Indicator:	Not reported
Commercial TSD Indicator:	No
Treatment Storage and Disposal Type:	Not reported
2018 GPRA Permit Baseline:	Not on the Baseline
2018 GPRA Renewals Baseline:	Not on the Baseline
Permit Renewals Workload Universe:	Not reported
Permit Workload Universe:	Not reported
Permit Progress Universe:	Not reported
Post-Closure Workload Universe:	Not reported
Closure Workload Universe:	Not reported
202 GPRA Corrective Action Baseline:	No
Corrective Action Workload Universe:	No
Subject to Corrective Action Universe:	No
Non-TSDs Where RCRA CA has Been Imposed Universe:	No
TSDs Potentially Subject to CA Under 3004 (u)/(v) Universe:	No
TSDs Only Subject to CA under Discretionary Auth Universe:	No
Corrective Action Priority Ranking:	No NCAPS ranking
Environmental Control Indicator:	No
Institutional Control Indicator:	No
Human Exposure Controls Indicator:	N/A
Groundwater Controls Indicator:	N/A
Operating TSDF Universe:	Not reported
Full Enforcement Universe:	Not reported
Significant Non-Complier Universe:	No
Unaddressed Significant Non-Complier Universe:	No
Addressed Significant Non-Complier Universe:	No
Significant Non-Complier With a Compliance Schedule Universe:	No
Financial Assurance Required:	Not reported
Handler Date of Last Change:	20000915
Recognized Trader-Importer:	No
Recognized Trader-Exporter:	No
Importer of Spent Lead Acid Batteries:	No
Exporter of Spent Lead Acid Batteries:	No
Recycler Activity Without Storage:	Not reported
Manifest Broker:	Not reported
Sub-Part P Indicator:	No

Handler - Owner Operator:

Owner/Operator Indicator:	Owner
Owner/Operator Name:	R SHEA & R ALDERSON
Legal Status:	Private
Date Became Current:	Not reported
Date Ended Current:	Not reported
Owner/Operator Address:	NOT REQUIRED
Owner/Operator City,State,Zip:	NOT REQUIRED, ME 99999
Owner/Operator Telephone:	415-555-1212
Owner/Operator Telephone Ext:	Not reported
Owner/Operator Fax:	Not reported
Owner/Operator Email:	Not reported
Owner/Operator Indicator:	Operator
Owner/Operator Name:	NOT REQUIRED

Map ID
Direction
Distance
Elevation

MAP FINDINGS

Site

Database(s)

EDR ID Number
EPA ID Number

CLASSIC AUTO PAINTING, INC (Continued)

1000386698

Legal Status: Private
Date Became Current: Not reported
Date Ended Current: Not reported
Owner/Operator Address: NOT REQUIRED
Owner/Operator City,State,Zip: NOT REQUIRED, ME 99999
Owner/Operator Telephone: 415-555-1212
Owner/Operator Telephone Ext: Not reported
Owner/Operator Fax: Not reported
Owner/Operator Email: Not reported

Historic Generators:

Receive Date: 19960901
Handler Name: CLASSIC AUTO PAINTING, INC
Federal Waste Generator Description: Small Quantity Generator
State District Owner: CA
Large Quantity Handler of Universal Waste: No
Recognized Trader Importer: No
Recognized Trader Exporter: No
Spent Lead Acid Battery Importer: No
Spent Lead Acid Battery Exporter: No
Current Record: Yes
Non Storage Recycler Activity: Not reported
Electronic Manifest Broker: Not reported

List of NAICS Codes and Descriptions:

NAICS Codes: No NAICS Codes Found

Facility Has Received Notices of Violations:

Violations: No Violations Found

Evaluation Action Summary:

Evaluations: No Evaluations Found

FINDS:

Registry ID: 110002650836

Click Here:

Environmental Interest/Information System:

RCRAInfo is a national information system that supports the Resource Conservation and Recovery Act (RCRA) program through the tracking of events and activities related to facilities that generate, transport, and treat, store, or dispose of hazardous waste. RCRAInfo allows RCRA program staff to track the notification, permit, compliance, and corrective action activities required under RCRA.

[Click this hyperlink](#) while viewing on your computer to access additional FINDS: detail in the EDR Site Report.

ECHO:

Envid: 1000386698
Registry ID: 110002650836
DFR URL: <http://echo.epa.gov/detailed-facility-report?fid=110002650836>
Name: CLASSIC AUTO PAINTING, INC
Address: 7627 ALONDRA BLVD

Map ID
Direction
Distance
Elevation

MAP FINDINGS

Site

Database(s)

EDR ID Number
EPA ID Number

CLASSIC AUTO PAINTING, INC (Continued)

1000386698

City,State,Zip: PARAMOUNT, CA 90723

LOS ANGELES CO. HMS:

Name: CLASSIC AUTO PAINT & BODY
Address: 7627 ALONDRA BLVD
City,State,Zip: PARAMOUNT, CA 90723
Region: LA
Permit Category: I
Facility Id: 2803-I02895
Facility Type: 00
Facility Status: Closed
Area: 1G
Permit Number: 000001883
Permit Status: Closed

E24
SW
< 1/8
0.080 mi.
422 ft.

A 1 PLANK AND SCAFFOLD MFG INC
7520 MONROE ST
PARAMOUNT, CA 90723

RCRA-SQG 1001815500
FINDS CAR000054437
ECHO
HAZNET
HWTS

Site 1 of 7 in cluster E

Relative:
Lower
Actual:
66 ft.

RCRA-SQG:
Date Form Received by Agency: 19990720
Handler Name: A 1 PLANK AND SCAFFOLD MFG INC
Handler Address: 7520 MONROE ST
Handler City,State,Zip: PARAMOUNT, CA 90723
EPA ID: CAR000054437
Contact Name: DARRYL YOUNGER
Contact Address: 500 COMMERCE PKWY
Contact City,State,Zip: HAYS, KS 67601
Contact Telephone: 800-625-7510
Contact Fax: Not reported
Contact Email: Not reported
Contact Title: Not reported
EPA Region: 09
Land Type: Private
Federal Waste Generator Description: Small Quantity Generator
Non-Notifier: Not reported
Biennial Report Cycle: Not reported
Accessibility: Not reported
Active Site Indicator: Handler Activities
State District Owner: Not reported
State District: Not reported
Mailing Address: 7520 MONROE ST
Mailing City,State,Zip: PARAMOUNT, CA 90723
Owner Name: JOHN DALE ALLENBAUGH
Owner Type: Private
Operator Name: Not reported
Operator Type: Not reported
Short-Term Generator Activity: No
Importer Activity: No
Mixed Waste Generator: No
Transporter Activity: No
Transfer Facility Activity: No
Recycler Activity with Storage: No
Small Quantity On-Site Burner Exemption: No
Smelting Melting and Refining Furnace Exemption: No

Map ID
 Direction
 Distance
 Elevation

MAP FINDINGS

Site

Database(s)

EDR ID Number
 EPA ID Number

A 1 PLANK AND SCAFFOLD MFG INC (Continued)

1001815500

Underground Injection Control:	No
Off-Site Waste Receipt:	No
Universal Waste Indicator:	No
Universal Waste Destination Facility:	No
Federal Universal Waste:	No
Active Site Fed-Reg Treatment Storage and Disposal Facility:	Not reported
Active Site Converter Treatment storage and Disposal Facility:	Not reported
Active Site State-Reg Treatment Storage and Disposal Facility:	Not reported
Active Site State-Reg Handler:	---
Federal Facility Indicator:	Not reported
Hazardous Secondary Material Indicator:	NN
Sub-Part K Indicator:	Not reported
Commercial TSD Indicator:	No
Treatment Storage and Disposal Type:	Not reported
2018 GPRA Permit Baseline:	Not on the Baseline
2018 GPRA Renewals Baseline:	Not on the Baseline
Permit Renewals Workload Universe:	Not reported
Permit Workload Universe:	Not reported
Permit Progress Universe:	Not reported
Post-Closure Workload Universe:	Not reported
Closure Workload Universe:	Not reported
202 GPRA Corrective Action Baseline:	No
Corrective Action Workload Universe:	No
Subject to Corrective Action Universe:	No
Non-TSDFs Where RCRA CA has Been Imposed Universe:	No
TSDFs Potentially Subject to CA Under 3004 (u)/(v) Universe:	No
TSDFs Only Subject to CA under Discretionary Auth Universe:	No
Corrective Action Priority Ranking:	No NCAPS ranking
Environmental Control Indicator:	No
Institutional Control Indicator:	No
Human Exposure Controls Indicator:	N/A
Groundwater Controls Indicator:	N/A
Operating TSDF Universe:	Not reported
Full Enforcement Universe:	Not reported
Significant Non-Complier Universe:	No
Unaddressed Significant Non-Complier Universe:	No
Addressed Significant Non-Complier Universe:	No
Significant Non-Complier With a Compliance Schedule Universe:	No
Financial Assurance Required:	Not reported
Handler Date of Last Change:	20021007
Recognized Trader-Importer:	No
Recognized Trader-Exporter:	No
Importer of Spent Lead Acid Batteries:	No
Exporter of Spent Lead Acid Batteries:	No
Recycler Activity Without Storage:	Not reported
Manifest Broker:	Not reported
Sub-Part P Indicator:	No

Hazardous Waste Summary:

Waste Code:	D001
Waste Description:	IGNITABLE WASTE
Waste Code:	D002
Waste Description:	CORROSIVE WASTE
Waste Code:	D007

Map ID
Direction
Distance
Elevation

MAP FINDINGS

Site

Database(s)

EDR ID Number
EPA ID Number

A 1 PLANK AND SCAFFOLD MFG INC (Continued)

1001815500

Waste Description: CHROMIUM
Waste Code: D008
Waste Description: LEAD

Handler - Owner Operator:

Owner/Operator Indicator: Owner
Owner/Operator Name: JOHN DALE ALLENBAUGH
Legal Status: Private
Date Became Current: Not reported
Date Ended Current: Not reported
Owner/Operator Address: 500 COMMERCE PKWY
Owner/Operator City,State,Zip: HAYS, KS 67601
Owner/Operator Telephone: 785-625-7510
Owner/Operator Telephone Ext: Not reported
Owner/Operator Fax: Not reported
Owner/Operator Email: Not reported

Historic Generators:

Receive Date: 19990720
Handler Name: A 1 PLANK AND SCAFFOLD MFG INC
Federal Waste Generator Description: Small Quantity Generator
State District Owner: Not reported
Large Quantity Handler of Universal Waste: No
Recognized Trader Importer: No
Recognized Trader Exporter: No
Spent Lead Acid Battery Importer: No
Spent Lead Acid Battery Exporter: No
Current Record: Yes
Non Storage Recycler Activity: Not reported
Electronic Manifest Broker: Not reported

List of NAICS Codes and Descriptions:

NAICS Codes: No NAICS Codes Found

Facility Has Received Notices of Violations:

Violations: No Violations Found

Evaluation Action Summary:

Evaluations: No Evaluations Found

FINDS:

Registry ID: 110002426045

Click Here:

Environmental Interest/Information System:

AIR EMISSIONS CLASSIFICATION UNKNOWN
California Hazardous Waste Tracking System - Datamart (HWTS-DATAMART) provides California with information on hazardous waste shipments for generators, transporters, and treatment, storage, and disposal facilities.
RCRAInfo is a national information system that supports the Resource Conservation and Recovery Act (RCRA) program through the tracking of

Map ID
Direction
Distance
Elevation

MAP FINDINGS

Site

Database(s)

EDR ID Number
EPA ID Number

A 1 PLANK AND SCAFFOLD MFG INC (Continued)

1001815500

events and activities related to facilities that generate, transport, and treat, store, or dispose of hazardous waste. RCRAInfo allows RCRA program staff to track the notification, permit, compliance, and corrective action activities required under RCRA.

Registry ID: 110055723819

Click Here:

Environmental Interest/Information System:

RCRAInfo is a national information system that supports the Resource Conservation and Recovery Act (RCRA) program through the tracking of events and activities related to facilities that generate, transport, and treat, store, or dispose of hazardous waste. RCRAInfo allows RCRA program staff to track the notification, permit, compliance, and corrective action activities required under RCRA.

US National Pollutant Discharge Elimination System (NPDES) module of the Compliance Information System (ICIS) tracks surface water permits issued under the Clean Water Act. Under NPDES, all facilities that discharge pollutants from any point source into waters of the United States are required to obtain a permit. The permit will likely contain limits on what can be discharged, impose monitoring and reporting requirements, and include other provisions to ensure that the discharge does not adversely affect water quality.

STATE MASTER

[Click this hyperlink](#) while viewing on your computer to access additional FINDS: detail in the EDR Site Report.

ECHO:

Envid: 1001815500
Registry ID: 110055723819
DFR URL: <http://echo.epa.gov/detailed-facility-report?fid=110055723819>
Name: BLUE CIRCLE CORP
Address: 7520 MONROE ST
City,State,Zip: PARAMOUNT, CA 90723

Envid: 1001815500
Registry ID: 110002426045
DFR URL: <http://echo.epa.gov/detailed-facility-report?fid=110002426045>
Name: A-1 PLANK INC
Address: 7520 MONROE ST
City,State,Zip: PARAMOUNT, CA 90723

HAZNET:

Name: A 1 PLANK AND SCAFFOLD MFG INC
Address: 7520 MONROE ST
Address 2: Not reported
City,State,Zip: PARAMOUNT, CA 907230000
Contact: JENNIFER ALLENBAUGH
Telephone: 7856257510
Mailing Name: Not reported
Mailing Address: 500 COMMERCE PKWY

Year: 2008
Gepaid: CAR000054437
TSD EPA ID: CAD981696420
CA Waste Code: 223 - Unspecified oil-containing waste
Disposal Method: H141 - Storage, Bulking, And/Or Transfer Off Site--No

Map ID
Direction
Distance
Elevation

MAP FINDINGS

Site

Database(s)

EDR ID Number
EPA ID Number

A 1 PLANK AND SCAFFOLD MFG INC (Continued)

1001815500

Tons:	Treatment/Reovery (H010-H129) Or (H131-H135) 0.22935
Year:	2008
Gepaid:	CAR000054437
TSD EPA ID:	CAT080013352
CA Waste Code:	223 - Unspecified oil-containing waste
Disposal Method:	H039 - Other Recovery Of Reclamation For Reuse Including Acid Regeneration, Organics Recovery Ect
Tons:	0.22935
Year:	2007
Gepaid:	CAR000054437
TSD EPA ID:	CAT080013352
CA Waste Code:	223 - Unspecified oil-containing waste
Disposal Method:	H039 - Other Recovery Of Reclamation For Reuse Including Acid Regeneration, Organics Recovery Ect
Tons:	0.22935
Year:	2006
Gepaid:	CAR000054437
TSD EPA ID:	CAT080013352
CA Waste Code:	221 - Waste oil and mixed oil
Disposal Method:	R01 - Recycler
Tons:	0.209
Year:	2005
Gepaid:	CAR000054437
TSD EPA ID:	NVT330010000
CA Waste Code:	352 - Other organic solids
Disposal Method:	D80 - Disposal, Land Fill
Tons:	0.215
Year:	2005
Gepaid:	CAR000054437
TSD EPA ID:	CAT080013352
CA Waste Code:	221 - Waste oil and mixed oil
Disposal Method:	R01 - Recycler
Tons:	0.627
Year:	2004
Gepaid:	CAR000054437
TSD EPA ID:	NVT330010000
CA Waste Code:	352 - Other organic solids
Disposal Method:	D80 - Disposal, Land Fill
Tons:	0.2
Year:	2003
Gepaid:	CAR000054437
TSD EPA ID:	CAD980675276
CA Waste Code:	352 - Other organic solids
Disposal Method:	T01 - Treatment, Tank
Tons:	0.24
Year:	2003
Gepaid:	CAR000054437
TSD EPA ID:	CAD050806850

Map ID
Direction
Distance
Elevation

MAP FINDINGS

Site

Database(s)

EDR ID Number
EPA ID Number

A 1 PLANK AND SCAFFOLD MFG INC (Continued)

1001815500

CA Waste Code: 352 - Other organic solids
Disposal Method: H01 - Transfer Station
Tons: 0.375

Year: 2002
Gepaid: CAR000054437
TSD EPA ID: CAT080013352
CA Waste Code: 221 - Waste oil and mixed oil
Disposal Method: R01 - Recycler
Tons: 0.209

[Click this hyperlink](#) while viewing on your computer to access
13 additional CA HAZNET: record(s) in the EDR Site Report.

Additional Info:

Year: 2001
Gen EPA ID: CAR000054437

Shipment Date: 20011212
Creation Date: 2/26/2002 0:00:00
Receipt Date: 20011227
Manifest ID: 21078272
Trans EPA ID: SCR000075150
Trans Name: Not reported
Trans 2 EPA ID: Not reported
Trans 2 Name: Not reported
TSD EPA ID: CAD050806850
Trans Name: Not reported
TSD Alt EPA ID: CAD050806850
TSD Alt Name: Not reported
Waste Code Description: 352 - Other organic solids
RCRA Code: D008
Meth Code: H01 - Transfer Station
Quantity Tons: 0.8
Waste Quantity: 1600
Quantity Unit: P
Additional Code 1: Not reported
Additional Code 2: Not reported
Additional Code 3: Not reported
Additional Code 4: Not reported
Additional Code 5: Not reported

Shipment Date: 20011109
Creation Date: 2/20/2002 0:00:00
Receipt Date: 20011114
Manifest ID: 20346679
Trans EPA ID: SCR000075150
Trans Name: Not reported
Trans 2 EPA ID: Not reported
Trans 2 Name: Not reported
TSD EPA ID: CAD050806850
Trans Name: Not reported
TSD Alt EPA ID: CAD050806850
TSD Alt Name: Not reported
Waste Code Description: 352 - Other organic solids
RCRA Code: D008

Map ID
Direction
Distance
Elevation

MAP FINDINGS

Site

Database(s)

EDR ID Number
EPA ID Number

A 1 PLANK AND SCAFFOLD MFG INC (Continued)

1001815500

Meth Code: H01 - Transfer Station
Quantity Tons: 0.4
Waste Quantity: 800
Quantity Unit: P
Additional Code 1: Not reported
Additional Code 2: Not reported
Additional Code 3: Not reported
Additional Code 4: Not reported
Additional Code 5: Not reported

Shipment Date: 20011017
Creation Date: 1/16/2002 0:00:00
Receipt Date: 20011024
Manifest ID: 20345972
Trans EPA ID: SCR000075150
Trans Name: Not reported
Trans 2 EPA ID: Not reported
Trans 2 Name: Not reported
TSDf EPA ID: CAD050806850
Trans Name: Not reported
TSDf Alt EPA ID: CAD050806850
TSDf Alt Name: Not reported
Waste Code Description: 352 - Other organic solids
RCRA Code: D008

Meth Code: H01 - Transfer Station
Quantity Tons: 0.56
Waste Quantity: 1120
Quantity Unit: P
Additional Code 1: Not reported
Additional Code 2: Not reported
Additional Code 3: Not reported
Additional Code 4: Not reported
Additional Code 5: Not reported

Shipment Date: 20010917
Creation Date: 11/1/2001 0:00:00
Receipt Date: Not reported
Manifest ID: 20997589
Trans EPA ID: SCR000075150
Trans Name: Not reported
Trans 2 EPA ID: Not reported
Trans 2 Name: Not reported
TSDf EPA ID: KYD053348108
Trans Name: Not reported
TSDf Alt EPA ID: Not reported
TSDf Alt Name: Not reported
Waste Code Description: 212 - Oxygenated solvents (acetone, butanol, ethyl acetate, etc.)
RCRA Code: D001
Meth Code: - Not reported
Quantity Tons: 0.23
Waste Quantity: 460
Quantity Unit: P
Additional Code 1: Not reported
Additional Code 2: Not reported
Additional Code 3: Not reported
Additional Code 4: Not reported
Additional Code 5: Not reported

Map ID
Direction
Distance
Elevation

MAP FINDINGS

Site

Database(s)

EDR ID Number
EPA ID Number

A 1 PLANK AND SCAFFOLD MFG INC (Continued)

1001815500

Shipment Date: 20010917
Creation Date: 12/17/2001 0:00:00
Receipt Date: 20010919
Manifest ID: 20321000
Trans EPA ID: SCR000075150
Trans Name: Not reported
Trans 2 EPA ID: Not reported
Trans 2 Name: Not reported
TSDf EPA ID: CAD050806850
Trans Name: Not reported
TSDf Alt EPA ID: CAD050806850
TSDf Alt Name: Not reported
Waste Code Description: 352 - Other organic solids
RCRA Code: D008
Meth Code: H01 - Transfer Station
Quantity Tons: 0.555
Waste Quantity: 1110
Quantity Unit: P
Additional Code 1: Not reported
Additional Code 2: Not reported
Additional Code 3: Not reported
Additional Code 4: Not reported
Additional Code 5: Not reported

Shipment Date: 20010815
Creation Date: 11/1/2001 0:00:00
Receipt Date: 20010823
Manifest ID: 20349297
Trans EPA ID: SCR000075150
Trans Name: Not reported
Trans 2 EPA ID: Not reported
Trans 2 Name: Not reported
TSDf EPA ID: CAD050806850
Trans Name: Not reported
TSDf Alt EPA ID: CAD050806850
TSDf Alt Name: Not reported
Waste Code Description: 352 - Other organic solids
RCRA Code: D008
Meth Code: H01 - Transfer Station
Quantity Tons: 0.32
Waste Quantity: 640
Quantity Unit: P
Additional Code 1: Not reported
Additional Code 2: Not reported
Additional Code 3: Not reported
Additional Code 4: Not reported
Additional Code 5: Not reported

Shipment Date: 20010725
Creation Date: 10/3/2001 0:00:00
Receipt Date: 20010731
Manifest ID: 20349267
Trans EPA ID: SCR000075150
Trans Name: Not reported
Trans 2 EPA ID: Not reported
Trans 2 Name: Not reported
TSDf EPA ID: CAD050806850

Map ID
Direction
Distance
Elevation

MAP FINDINGS

Site

Database(s)

EDR ID Number
EPA ID Number

A 1 PLANK AND SCAFFOLD MFG INC (Continued)

1001815500

Trans Name: Not reported
TSDf Alt EPA ID: CAD050806850
TSDf Alt Name: Not reported
Waste Code Description: 352 - Other organic solids
RCRA Code: D008
Meth Code: H01 - Transfer Station
Quantity Tons: 0.56
Waste Quantity: 1120
Quantity Unit: P
Additional Code 1: Not reported
Additional Code 2: Not reported
Additional Code 3: Not reported
Additional Code 4: Not reported
Additional Code 5: Not reported

Shipment Date: 20010622
Creation Date: 8/24/2001 0:00:00
Receipt Date: 20010627
Manifest ID: 20349562
Trans EPA ID: SCR000075150
Trans Name: Not reported
Trans 2 EPA ID: Not reported
Trans 2 Name: Not reported
TSDf EPA ID: CAD050806850
Trans Name: Not reported
TSDf Alt EPA ID: CAD050806850
TSDf Alt Name: Not reported
Waste Code Description: 352 - Other organic solids
RCRA Code: D008
Meth Code: H01 - Transfer Station
Quantity Tons: 0.48
Waste Quantity: 960
Quantity Unit: P
Additional Code 1: Not reported
Additional Code 2: Not reported
Additional Code 3: Not reported
Additional Code 4: Not reported
Additional Code 5: Not reported

Shipment Date: 20010525
Creation Date: 8/24/2001 0:00:00
Receipt Date: 20010604
Manifest ID: 20316308
Trans EPA ID: SCR000075150
Trans Name: Not reported
Trans 2 EPA ID: SCR000074591
Trans 2 Name: Not reported
TSDf EPA ID: CAD050806850
Trans Name: Not reported
TSDf Alt EPA ID: CAD050806850
TSDf Alt Name: Not reported
Waste Code Description: 352 - Other organic solids
RCRA Code: D008
Meth Code: H01 - Transfer Station
Quantity Tons: 2.6688
Waste Quantity: 640
Quantity Unit: G

Map ID
Direction
Distance
Elevation

MAP FINDINGS

Site

Database(s)

EDR ID Number
EPA ID Number

A 1 PLANK AND SCAFFOLD MFG INC (Continued)

1001815500

Additional Code 1: Not reported
Additional Code 2: Not reported
Additional Code 3: Not reported
Additional Code 4: Not reported
Additional Code 5: Not reported

Shipment Date: 20010504
Creation Date: 8/14/2001 0:00:00
Receipt Date: 20010508
Manifest ID: 20345894
Trans EPA ID: SCR000075150
Trans Name: Not reported
Trans 2 EPA ID: Not reported
Trans 2 Name: Not reported
TSDf EPA ID: CAD050806850
Trans Name: Not reported
TSDf Alt EPA ID: CAD050806850
TSDf Alt Name: Not reported
Waste Code Description: 352 - Other organic solids
RCRA Code: D008
Meth Code: H01 - Transfer Station
Quantity Tons: 0.375
Waste Quantity: 750
Quantity Unit: P
Additional Code 1: Not reported
Additional Code 2: Not reported
Additional Code 3: Not reported
Additional Code 4: Not reported
Additional Code 5: Not reported

Additional Info:

Year: 2006
Gen EPA ID: CAR000054437

Shipment Date: 20060403
Creation Date: 7/27/2006 18:36:48
Receipt Date: 20060406
Manifest ID: 24924478
Trans EPA ID: CAR000158881
Trans Name: WORLDWIDE RECOVERY SYSTEMS INC
Trans 2 EPA ID: Not reported
Trans 2 Name: Not reported
TSDf EPA ID: CAT080013352
Trans Name: DEMENNO KERDOON
TSDf Alt EPA ID: CAT080013352
TSDf Alt Name: Not reported
Waste Code Description: 221 - Waste oil and mixed oil
RCRA Code: Not reported
Meth Code: R01 - Recycler
Quantity Tons: 0.209
Waste Quantity: 55
Quantity Unit: G
Additional Code 1: Not reported
Additional Code 2: Not reported
Additional Code 3: Not reported
Additional Code 4: Not reported
Additional Code 5: Not reported

Map ID
Direction
Distance
Elevation

MAP FINDINGS

Site

Database(s)

EDR ID Number
EPA ID Number

A 1 PLANK AND SCAFFOLD MFG INC (Continued)

1001815500

Additional Info:

Year: 2002
Gen EPA ID: CAR000054437

Shipment Date: 20021212
Creation Date: 3/30/2003 18:31:13
Receipt Date: 20021212
Manifest ID: 22177305
Trans EPA ID: SCR000075150
Trans Name: Not reported
Trans 2 EPA ID: Not reported
Trans 2 Name: Not reported
TSDf EPA ID: CAT080013352
Trans Name: Not reported
TSDf Alt EPA ID: Not reported
TSDf Alt Name: Not reported
Waste Code Description: 221 - Waste oil and mixed oil
RCRA Code: Not reported
Meth Code: R01 - Recycler
Quantity Tons: 0.209
Waste Quantity: 55
Quantity Unit: G
Additional Code 1: Not reported
Additional Code 2: Not reported
Additional Code 3: Not reported
Additional Code 4: Not reported
Additional Code 5: Not reported

Shipment Date: 20021210
Creation Date: 3/30/2003 18:31:13
Receipt Date: 20021218
Manifest ID: 22177406
Trans EPA ID: SCR000075150
Trans Name: Not reported
Trans 2 EPA ID: Not reported
Trans 2 Name: Not reported
TSDf EPA ID: CAD050806850
Trans Name: Not reported
TSDf Alt EPA ID: Not reported
TSDf Alt Name: Not reported
Waste Code Description: 352 - Other organic solids
RCRA Code: D008
Meth Code: H01 - Transfer Station
Quantity Tons: 0.2
Waste Quantity: 400
Quantity Unit: P
Additional Code 1: Not reported
Additional Code 2: Not reported
Additional Code 3: Not reported
Additional Code 4: Not reported
Additional Code 5: Not reported

Shipment Date: 20021118
Creation Date: 2/13/2003 18:31:35
Receipt Date: 20021122
Manifest ID: 22138602
Trans EPA ID: SCR000075150

Map ID
Direction
Distance
Elevation

MAP FINDINGS

Site

Database(s)

EDR ID Number
EPA ID Number

A 1 PLANK AND SCAFFOLD MFG INC (Continued)

1001815500

Trans Name: Not reported
Trans 2 EPA ID: Not reported
Trans 2 Name: Not reported
TSDf EPA ID: CAT000613893
Trans Name: Not reported
TSDf Alt EPA ID: Not reported
TSDf Alt Name: Not reported
Waste Code Description: 134 - Aqueous solution with <10% total organic residues
RCRA Code: Not reported
Meth Code: H01 - Transfer Station
Quantity Tons: 0.168
Waste Quantity: 40
Quantity Unit: G
Additional Code 1: Not reported
Additional Code 2: Not reported
Additional Code 3: Not reported
Additional Code 4: Not reported
Additional Code 5: Not reported

Shipment Date: 20021025
Creation Date: 3/16/2007 18:30:20
Receipt Date: 20021122
Manifest ID: 21564396
Trans EPA ID: SCR000075150
Trans Name: Not reported
Trans 2 EPA ID: Not reported
Trans 2 Name: Not reported
TSDf EPA ID: CAD050806850
Trans Name: Not reported
TSDf Alt EPA ID: CAD050806850
TSDf Alt Name: Not reported
Waste Code Description: 352 - Other organic solids
RCRA Code: D008
Meth Code: H01 - Transfer Station
Quantity Tons: 0.3
Waste Quantity: 600
Quantity Unit: P
Additional Code 1: Not reported
Additional Code 2: Not reported
Additional Code 3: Not reported
Additional Code 4: Not reported
Additional Code 5: Not reported

Shipment Date: 20020924
Creation Date: 2/21/2003 10:41:38
Receipt Date: 20021004
Manifest ID: 21000334
Trans EPA ID: SCR000075150
Trans Name: Not reported
Trans 2 EPA ID: Not reported
Trans 2 Name: Not reported
TSDf EPA ID: CAD050806850
Trans Name: Not reported
TSDf Alt EPA ID: Not reported
TSDf Alt Name: Not reported
Waste Code Description: 352 - Other organic solids
RCRA Code: D008

Map ID
Direction
Distance
Elevation

MAP FINDINGS

Site

Database(s)

EDR ID Number
EPA ID Number

A 1 PLANK AND SCAFFOLD MFG INC (Continued)

1001815500

Meth Code: H01 - Transfer Station
Quantity Tons: Not reported
Waste Quantity: 300
Quantity Unit: Not reported
Additional Code 1: Not reported
Additional Code 2: Not reported
Additional Code 3: Not reported
Additional Code 4: Not reported
Additional Code 5: Not reported

Shipment Date: 20020827
Creation Date: 2/11/2003 18:31:24
Receipt Date: 20020913
Manifest ID: 21965458
Trans EPA ID: SCR000075150
Trans Name: Not reported
Trans 2 EPA ID: Not reported
Trans 2 Name: Not reported
TSDf EPA ID: CAD050806850
Trans Name: Not reported
TSDf Alt EPA ID: Not reported
TSDf Alt Name: Not reported
Waste Code Description: 352 - Other organic solids
RCRA Code: D008

Meth Code: H01 - Transfer Station
Quantity Tons: 0.4
Waste Quantity: 800
Quantity Unit: P
Additional Code 1: Not reported
Additional Code 2: Not reported
Additional Code 3: Not reported
Additional Code 4: Not reported
Additional Code 5: Not reported

Shipment Date: 20020711
Creation Date: 3/12/2003 18:31:29
Receipt Date: 20020725
Manifest ID: 20679632
Trans EPA ID: SCR000075150
Trans Name: Not reported
Trans 2 EPA ID: Not reported
Trans 2 Name: Not reported
TSDf EPA ID: CAD050806850
Trans Name: Not reported
TSDf Alt EPA ID: Not reported
TSDf Alt Name: Not reported
Waste Code Description: 352 - Other organic solids
RCRA Code: D008

Meth Code: H01 - Transfer Station
Quantity Tons: 0.24
Waste Quantity: 480
Quantity Unit: P
Additional Code 1: Not reported
Additional Code 2: Not reported
Additional Code 3: Not reported
Additional Code 4: Not reported
Additional Code 5: Not reported

Map ID
Direction
Distance
Elevation

MAP FINDINGS

Site

Database(s)

EDR ID Number
EPA ID Number

A 1 PLANK AND SCAFFOLD MFG INC (Continued)

1001815500

Shipment Date: 20020614
Creation Date: 8/29/2002 18:31:58
Receipt Date: 20020621
Manifest ID: 21799426
Trans EPA ID: SCR000075150
Trans Name: Not reported
Trans 2 EPA ID: Not reported
Trans 2 Name: Not reported
TSDf EPA ID: CAD050806850
Trans Name: Not reported
TSDf Alt EPA ID: Not reported
TSDf Alt Name: Not reported
Waste Code Description: 352 - Other organic solids
RCRA Code: D008
Meth Code: H01 - Transfer Station
Quantity Tons: 0.48
Waste Quantity: 960
Quantity Unit: P
Additional Code 1: Not reported
Additional Code 2: Not reported
Additional Code 3: Not reported
Additional Code 4: Not reported
Additional Code 5: Not reported

Shipment Date: 20020522
Creation Date: 8/29/2002 18:31:58
Receipt Date: 20020606
Manifest ID: 21797914
Trans EPA ID: SCR000075150
Trans Name: Not reported
Trans 2 EPA ID: Not reported
Trans 2 Name: Not reported
TSDf EPA ID: CAD050806850
Trans Name: Not reported
TSDf Alt EPA ID: Not reported
TSDf Alt Name: Not reported
Waste Code Description: 352 - Other organic solids
RCRA Code: D008
Meth Code: H01 - Transfer Station
Quantity Tons: 0.24
Waste Quantity: 480
Quantity Unit: P
Additional Code 1: Not reported
Additional Code 2: Not reported
Additional Code 3: Not reported
Additional Code 4: Not reported
Additional Code 5: Not reported

Shipment Date: 20020502
Creation Date: 8/29/2002 18:31:16
Receipt Date: 20020509
Manifest ID: 21571723
Trans EPA ID: SCR000075150
Trans Name: Not reported
Trans 2 EPA ID: Not reported
Trans 2 Name: Not reported
TSDf EPA ID: CAD050806850

Map ID
Direction
Distance
Elevation

MAP FINDINGS

Site

Database(s)

EDR ID Number
EPA ID Number

A 1 PLANK AND SCAFFOLD MFG INC (Continued)

1001815500

Trans Name: Not reported
TSDf Alt EPA ID: Not reported
TSDf Alt Name: Not reported
Waste Code Description: 352 - Other organic solids
RCRA Code: D008
Meth Code: H01 - Transfer Station
Quantity Tons: 0.32
Waste Quantity: 640
Quantity Unit: P
Additional Code 1: Not reported
Additional Code 2: Not reported
Additional Code 3: Not reported
Additional Code 4: Not reported
Additional Code 5: Not reported

Additional Info:

Year: 2005
Gen EPA ID: CAR000054437

Shipment Date: 20051129
Creation Date: 3/22/2006 18:30:36
Receipt Date: 20051206
Manifest ID: 24644253
Trans EPA ID: CAR000158881
Trans Name: WORLDWIDE RECOVERY SYSTEMS INC
Trans 2 EPA ID: Not reported
Trans 2 Name: Not reported
TSDf EPA ID: CAT080013352
Trans Name: DEMENNO KERDOON
TSDf Alt EPA ID: CAT080013352
TSDf Alt Name: Not reported
Waste Code Description: 221 - Waste oil and mixed oil
RCRA Code: Not reported
Meth Code: R01 - Recycler
Quantity Tons: 0.209
Waste Quantity: 55
Quantity Unit: G
Additional Code 1: Not reported
Additional Code 2: Not reported
Additional Code 3: Not reported
Additional Code 4: Not reported
Additional Code 5: Not reported

Shipment Date: 20050520
Creation Date: 7/27/2005 10:48:47
Receipt Date: 20050525
Manifest ID: 24095960
Trans EPA ID: CAR000158881
Trans Name: WORLDWIDE RECOVERY SYSTEMS INC
Trans 2 EPA ID: Not reported
Trans 2 Name: Not reported
TSDf EPA ID: NVT330010000
Trans Name: US ECOLOGY BEATTY NV
TSDf Alt EPA ID: Not reported
TSDf Alt Name: Not reported
Waste Code Description: 352 - Other organic solids
RCRA Code: NONE

Map ID
Direction
Distance
Elevation

MAP FINDINGS

Site

Database(s)

EDR ID Number
EPA ID Number

A 1 PLANK AND SCAFFOLD MFG INC (Continued)

1001815500

Meth Code:	D80 - Disposal, Land Fill
Quantity Tons:	0.175
Waste Quantity:	350
Quantity Unit:	P
Additional Code 1:	Not reported
Additional Code 2:	Not reported
Additional Code 3:	Not reported
Additional Code 4:	Not reported
Additional Code 5:	Not reported
Shipment Date:	20050120
Creation Date:	4/2/2005 18:31:07
Receipt Date:	20050128
Manifest ID:	24095457
Trans EPA ID:	CAR000158881
Trans Name:	WORLDWIDE RECOVERY SYSTEMS INC
Trans 2 EPA ID:	Not reported
Trans 2 Name:	Not reported
TSDf EPA ID:	CAT080013352
Trans Name:	DEMENNO KERDOON
TSDf Alt EPA ID:	CAT080013352
TSDf Alt Name:	Not reported
Waste Code Description:	221 - Waste oil and mixed oil
RCRA Code:	NONE
Meth Code:	R01 - Recycler
Quantity Tons:	0.418
Waste Quantity:	110
Quantity Unit:	G
Additional Code 1:	Not reported
Additional Code 2:	Not reported
Additional Code 3:	Not reported
Additional Code 4:	Not reported
Additional Code 5:	Not reported
Shipment Date:	20050120
Creation Date:	6/3/2005 18:31:06
Receipt Date:	20050121
Manifest ID:	24095460
Trans EPA ID:	CAR000158881
Trans Name:	WORLDWIDE RECOVERY SYSTEMS INC
Trans 2 EPA ID:	Not reported
Trans 2 Name:	Not reported
TSDf EPA ID:	NVT330010000
Trans Name:	US ECOLOGY BEATTY NV
TSDf Alt EPA ID:	Not reported
TSDf Alt Name:	Not reported
Waste Code Description:	352 - Other organic solids
RCRA Code:	NONE
Meth Code:	D80 - Disposal, Land Fill
Quantity Tons:	0.04
Waste Quantity:	80
Quantity Unit:	P
Additional Code 1:	Not reported
Additional Code 2:	Not reported
Additional Code 3:	Not reported
Additional Code 4:	Not reported
Additional Code 5:	Not reported

Map ID
Direction
Distance
Elevation

MAP FINDINGS

Site

Database(s)

EDR ID Number
EPA ID Number

A 1 PLANK AND SCAFFOLD MFG INC (Continued)

1001815500

Additional Info:

Year: 2003
Gen EPA ID: CAR000054437

Shipment Date: 20031223
Creation Date: 11/18/2004 8:25:56
Receipt Date: 20040112
Manifest ID: 22958604
Trans EPA ID: TXR000050930
Trans Name: SAFETY KLEEN SYSTEMS INC
Trans 2 EPA ID: CAD050806850
Trans 2 Name: CLEAN HARBORS LOS ANGELES
TSDf EPA ID: CAD980675276
Trans Name: CLEAN HARBORS BUTTONWILLOW
TSDf Alt EPA ID: CAD980675276
TSDf Alt Name: Not reported
Waste Code Description: 352 - Other organic solids
RCRA Code: D008
Meth Code: T01 - Treatment, Tank
Quantity Tons: 0.24
Waste Quantity: 480
Quantity Unit: P
Additional Code 1: Not reported
Additional Code 2: Not reported
Additional Code 3: Not reported
Additional Code 4: Not reported
Additional Code 5: Not reported

Shipment Date: 20030417
Creation Date: 6/23/2004 9:59:25
Receipt Date: 20030425
Manifest ID: 22283270
Trans EPA ID: SCR000075150
Trans Name: Not reported
Trans 2 EPA ID: Not reported
Trans 2 Name: Not reported
TSDf EPA ID: CAD050806850
Trans Name: Not reported
TSDf Alt EPA ID: CAD050806850
TSDf Alt Name: Not reported
Waste Code Description: 352 - Other organic solids
RCRA Code: D008
Meth Code: H01 - Transfer Station
Quantity Tons: 0.375
Waste Quantity: 750
Quantity Unit: P
Additional Code 1: Not reported
Additional Code 2: Not reported
Additional Code 3: Not reported
Additional Code 4: Not reported
Additional Code 5: Not reported

Additional Info:

Year: 2000
Gen EPA ID: CAR000054437

Map ID
Direction
Distance
Elevation

MAP FINDINGS

Site

Database(s)

EDR ID Number
EPA ID Number

A 1 PLANK AND SCAFFOLD MFG INC (Continued)

1001815500

Shipment Date: 20001214
Creation Date: 3/22/2001 0:00:00
Receipt Date: 20001221
Manifest ID: 20579385
Trans EPA ID: SCR000075150
Trans Name: Not reported
Trans 2 EPA ID: SCR000074591
Trans 2 Name: Not reported
TSDf EPA ID: CAD050806850
Trans Name: Not reported
TSDf Alt EPA ID: CAD050806850
TSDf Alt Name: Not reported
Waste Code Description: 352 - Other organic solids
RCRA Code: D008
Meth Code: H01 - Transfer Station
Quantity Tons: 0.5
Waste Quantity: 1000
Quantity Unit: P
Additional Code 1: Not reported
Additional Code 2: Not reported
Additional Code 3: Not reported
Additional Code 4: Not reported
Additional Code 5: Not reported

Shipment Date: 20001120
Creation Date: 3/6/2001 0:00:00
Receipt Date: 20001129
Manifest ID: 20525621
Trans EPA ID: SCR000075150
Trans Name: Not reported
Trans 2 EPA ID: SCR000074591
Trans 2 Name: Not reported
TSDf EPA ID: CAD050806850
Trans Name: Not reported
TSDf Alt EPA ID: CAD050806850
TSDf Alt Name: Not reported
Waste Code Description: 352 - Other organic solids
RCRA Code: D008
Meth Code: H01 - Transfer Station
Quantity Tons: 0.4
Waste Quantity: 800
Quantity Unit: P
Additional Code 1: Not reported
Additional Code 2: Not reported
Additional Code 3: Not reported
Additional Code 4: Not reported
Additional Code 5: Not reported

Shipment Date: 20001019
Creation Date: 1/24/2001 0:00:00
Receipt Date: 20001024
Manifest ID: 20537648
Trans EPA ID: SCR000075150
Trans Name: Not reported
Trans 2 EPA ID: SCR000074591
Trans 2 Name: Not reported
TSDf EPA ID: CAD050806850

Map ID
Direction
Distance
Elevation

MAP FINDINGS

Site

Database(s)

EDR ID Number
EPA ID Number

A 1 PLANK AND SCAFFOLD MFG INC (Continued)

1001815500

Trans Name: Not reported
TSDf Alt EPA ID: CAD050806850
TSDf Alt Name: Not reported
Waste Code Description: 352 - Other organic solids
RCRA Code: D008
Meth Code: H01 - Transfer Station
Quantity Tons: 0.24
Waste Quantity: 480
Quantity Unit: P
Additional Code 1: Not reported
Additional Code 2: Not reported
Additional Code 3: Not reported
Additional Code 4: Not reported
Additional Code 5: Not reported

Shipment Date: 20001004
Creation Date: 1/24/2001 0:00:00
Receipt Date: 20001009
Manifest ID: 20533651
Trans EPA ID: SCR000075150
Trans Name: Not reported
Trans 2 EPA ID: SCR000074591
Trans 2 Name: Not reported
TSDf EPA ID: CAD050806850
Trans Name: Not reported
TSDf Alt EPA ID: CAD050806850
TSDf Alt Name: Not reported
Waste Code Description: 352 - Other organic solids
RCRA Code: D008
Meth Code: H01 - Transfer Station
Quantity Tons: 0.32
Waste Quantity: 640
Quantity Unit: P
Additional Code 1: Not reported
Additional Code 2: Not reported
Additional Code 3: Not reported
Additional Code 4: Not reported
Additional Code 5: Not reported

Shipment Date: 20000920
Creation Date: 12/8/2000 0:00:00
Receipt Date: 20000926
Manifest ID: 99801889
Trans EPA ID: SCR000075150
Trans Name: Not reported
Trans 2 EPA ID: SCR000074591
Trans 2 Name: Not reported
TSDf EPA ID: CAD050806850
Trans Name: Not reported
TSDf Alt EPA ID: CAD050806850
TSDf Alt Name: Not reported
Waste Code Description: 352 - Other organic solids
RCRA Code: D008
Meth Code: H01 - Transfer Station
Quantity Tons: 0.32
Waste Quantity: 640
Quantity Unit: P

Map ID
Direction
Distance
Elevation

MAP FINDINGS

Site

Database(s)

EDR ID Number
EPA ID Number

A 1 PLANK AND SCAFFOLD MFG INC (Continued)

1001815500

Additional Code 1:	Not reported
Additional Code 2:	Not reported
Additional Code 3:	Not reported
Additional Code 4:	Not reported
Additional Code 5:	Not reported
Shipment Date:	20000829
Creation Date:	12/8/2000 0:00:00
Receipt Date:	20000901
Manifest ID:	99810794
Trans EPA ID:	SCR000075150
Trans Name:	Not reported
Trans 2 EPA ID:	SCR000074591
Trans 2 Name:	Not reported
TSDf EPA ID:	CAD050806850
Trans Name:	Not reported
TSDf Alt EPA ID:	CAD050806850
TSDf Alt Name:	Not reported
Waste Code Description:	352 - Other organic solids
RCRA Code:	D008
Meth Code:	H01 - Transfer Station
Quantity Tons:	0.4
Waste Quantity:	800
Quantity Unit:	P
Additional Code 1:	Not reported
Additional Code 2:	Not reported
Additional Code 3:	Not reported
Additional Code 4:	Not reported
Additional Code 5:	Not reported
Shipment Date:	20000811
Creation Date:	11/14/2000 0:00:00
Receipt Date:	20000815
Manifest ID:	99669420
Trans EPA ID:	SCR000075150
Trans Name:	Not reported
Trans 2 EPA ID:	SCR000074591
Trans 2 Name:	Not reported
TSDf EPA ID:	CAD050806850
Trans Name:	Not reported
TSDf Alt EPA ID:	CAD050806850
TSDf Alt Name:	Not reported
Waste Code Description:	352 - Other organic solids
RCRA Code:	D008
Meth Code:	H01 - Transfer Station
Quantity Tons:	0.56
Waste Quantity:	1120
Quantity Unit:	P
Additional Code 1:	Not reported
Additional Code 2:	Not reported
Additional Code 3:	Not reported
Additional Code 4:	Not reported
Additional Code 5:	Not reported
Shipment Date:	20000711
Creation Date:	10/23/2000 0:00:00
Receipt Date:	20000718

Map ID
Direction
Distance
Elevation

MAP FINDINGS

Site

Database(s)

EDR ID Number
EPA ID Number

A 1 PLANK AND SCAFFOLD MFG INC (Continued)

1001815500

Manifest ID: 99797110
Trans EPA ID: SCR000075150
Trans Name: Not reported
Trans 2 EPA ID: SCR000074591
Trans 2 Name: Not reported
TSDf EPA ID: CAD050806850
Trans Name: Not reported
TSDf Alt EPA ID: CAD050806850
TSDf Alt Name: Not reported
Waste Code Description: 352 - Other organic solids
RCRA Code: D008
Meth Code: H01 - Transfer Station
Quantity Tons: 0.48
Waste Quantity: 960
Quantity Unit: P
Additional Code 1: Not reported
Additional Code 2: Not reported
Additional Code 3: Not reported
Additional Code 4: Not reported
Additional Code 5: Not reported

Shipment Date: 20000711
Creation Date: 10/23/2000 0:00:00
Receipt Date: 20000718
Manifest ID: 99797110
Trans EPA ID: SCR000075150
Trans Name: Not reported
Trans 2 EPA ID: SCR000074591
Trans 2 Name: Not reported
TSDf EPA ID: CAD050806850
Trans Name: Not reported
TSDf Alt EPA ID: CAD050806850
TSDf Alt Name: Not reported
Waste Code Description: - Not reported
RCRA Code: Not reported
Meth Code: H01 - Transfer Station
Quantity Tons: 0
Waste Quantity: 0
Quantity Unit: Not reported
Additional Code 1: Not reported
Additional Code 2: Not reported
Additional Code 3: Not reported
Additional Code 4: Not reported
Additional Code 5: Not reported

Shipment Date: 20000711
Creation Date: 10/23/2000 0:00:00
Receipt Date: 20000718
Manifest ID: 99797110
Trans EPA ID: SCR000075150
Trans Name: Not reported
Trans 2 EPA ID: SCR000074591
Trans 2 Name: Not reported
TSDf EPA ID: CAD050806850
Trans Name: Not reported
TSDf Alt EPA ID: CAD050806850
TSDf Alt Name: Not reported

Map ID
Direction
Distance
Elevation

MAP FINDINGS

Site

Database(s)

EDR ID Number
EPA ID Number

A 1 PLANK AND SCAFFOLD MFG INC (Continued)

1001815500

Waste Code Description: - Not reported
RCRA Code: Not reported
Meth Code: H01 - Transfer Station
Quantity Tons: 0
Waste Quantity: 0
Quantity Unit: Not reported
Additional Code 1: Not reported
Additional Code 2: Not reported
Additional Code 3: Not reported
Additional Code 4: Not reported
Additional Code 5: Not reported

Additional Info:

Year: 1999
Gen EPA ID: CAR000054437

Shipment Date: 19991229
Creation Date: 4/4/2000 0:00:00
Receipt Date: 20000104
Manifest ID: 99204552
Trans EPA ID: ILD984908202
Trans Name: Not reported
Trans 2 EPA ID: SCD987574647
Trans 2 Name: Not reported
TSDf EPA ID: CAD050806850
Trans Name: Not reported
TSDf Alt EPA ID: CAD050806850
TSDf Alt Name: Not reported
Waste Code Description: 352 - Other organic solids
RCRA Code: D008
Meth Code: H01 - Transfer Station
Quantity Tons: 0.64
Waste Quantity: 1280
Quantity Unit: P
Additional Code 1: Not reported
Additional Code 2: Not reported
Additional Code 3: Not reported
Additional Code 4: Not reported
Additional Code 5: Not reported

Shipment Date: 19991116
Creation Date: 2/15/2000 0:00:00
Receipt Date: 19991118
Manifest ID: 99063366
Trans EPA ID: ILD984908202
Trans Name: Not reported
Trans 2 EPA ID: SCD987574647
Trans 2 Name: Not reported
TSDf EPA ID: CAD050806850
Trans Name: Not reported
TSDf Alt EPA ID: CAD050806850
TSDf Alt Name: Not reported
Waste Code Description: 352 - Other organic solids
RCRA Code: D008
Meth Code: H01 - Transfer Station
Quantity Tons: 0.56
Waste Quantity: 1120

Map ID
Direction
Distance
Elevation

MAP FINDINGS

Site

Database(s)

EDR ID Number
EPA ID Number

A 1 PLANK AND SCAFFOLD MFG INC (Continued)

1001815500

Quantity Unit:	P
Additional Code 1:	Not reported
Additional Code 2:	Not reported
Additional Code 3:	Not reported
Additional Code 4:	Not reported
Additional Code 5:	Not reported
Shipment Date:	19991101
Creation Date:	1/11/2000 0:00:00
Receipt Date:	19991103
Manifest ID:	99514967
Trans EPA ID:	ILD984908202
Trans Name:	Not reported
Trans 2 EPA ID:	Not reported
Trans 2 Name:	Not reported
TSDf EPA ID:	CAT000613976
Trans Name:	Not reported
TSDf Alt EPA ID:	CAT000613976
TSDf Alt Name:	Not reported
Waste Code Description:	212 - Oxygenated solvents (acetone, butanol, ethyl acetate, etc.
RCRA Code:	F005
Meth Code:	H01 - Transfer Station
Quantity Tons:	0.018
Waste Quantity:	36
Quantity Unit:	P
Additional Code 1:	Not reported
Additional Code 2:	Not reported
Additional Code 3:	Not reported
Additional Code 4:	Not reported
Additional Code 5:	Not reported
Shipment Date:	19991026
Creation Date:	1/11/2000 0:00:00
Receipt Date:	19991029
Manifest ID:	99065194
Trans EPA ID:	ILD984908202
Trans Name:	Not reported
Trans 2 EPA ID:	SCD987574647
Trans 2 Name:	Not reported
TSDf EPA ID:	CAD050806850
Trans Name:	Not reported
TSDf Alt EPA ID:	CAD050806850
TSDf Alt Name:	Not reported
Waste Code Description:	352 - Other organic solids
RCRA Code:	D008
Meth Code:	H01 - Transfer Station
Quantity Tons:	0.56
Waste Quantity:	1120
Quantity Unit:	P
Additional Code 1:	Not reported
Additional Code 2:	Not reported
Additional Code 3:	Not reported
Additional Code 4:	Not reported
Additional Code 5:	Not reported
Shipment Date:	19990922
Creation Date:	11/19/1999 0:00:00

Map ID
Direction
Distance
Elevation

MAP FINDINGS

Site

Database(s)

EDR ID Number
EPA ID Number

A 1 PLANK AND SCAFFOLD MFG INC (Continued)

1001815500

Receipt Date:	19990924
Manifest ID:	99205323
Trans EPA ID:	ILD984908202
Trans Name:	Not reported
Trans 2 EPA ID:	SCD987574647
Trans 2 Name:	Not reported
TSDf EPA ID:	CAD050806850
Trans Name:	Not reported
TSDf Alt EPA ID:	CAD050806850
TSDf Alt Name:	Not reported
Waste Code Description:	352 - Other organic solids
RCRA Code:	D008
Meth Code:	H01 - Transfer Station
Quantity Tons:	0.48
Waste Quantity:	960
Quantity Unit:	P
Additional Code 1:	Not reported
Additional Code 2:	Not reported
Additional Code 3:	Not reported
Additional Code 4:	Not reported
Additional Code 5:	Not reported
Shipment Date:	19990908
Creation Date:	11/18/1999 0:00:00
Receipt Date:	19990909
Manifest ID:	99048552
Trans EPA ID:	ILD984908202
Trans Name:	Not reported
Trans 2 EPA ID:	Not reported
Trans 2 Name:	Not reported
TSDf EPA ID:	CAT000613976
Trans Name:	Not reported
TSDf Alt EPA ID:	CAT000613976
TSDf Alt Name:	Not reported
Waste Code Description:	212 - Oxygenated solvents (acetone, butanol, ethyl acetate, etc.
RCRA Code:	F005
Meth Code:	H01 - Transfer Station
Quantity Tons:	0.018
Waste Quantity:	36
Quantity Unit:	P
Additional Code 1:	Not reported
Additional Code 2:	Not reported
Additional Code 3:	Not reported
Additional Code 4:	Not reported
Additional Code 5:	Not reported
Shipment Date:	19990809
Creation Date:	10/28/1999 0:00:00
Receipt Date:	19990810
Manifest ID:	99205390
Trans EPA ID:	ILD984908202
Trans Name:	Not reported
Trans 2 EPA ID:	Not reported
Trans 2 Name:	Not reported
TSDf EPA ID:	CAT000613976
Trans Name:	Not reported
TSDf Alt EPA ID:	CAT000613976

Map ID
Direction
Distance
Elevation

MAP FINDINGS

Site

Database(s)

EDR ID Number
EPA ID Number

A 1 PLANK AND SCAFFOLD MFG INC (Continued)

1001815500

TSDF Alt Name: Not reported
Waste Code Description: 212 - Oxygenated solvents (acetone, butanol, ethyl acetate, etc.
RCRA Code: F005
Meth Code: H01 - Transfer Station
Quantity Tons: 0.144
Waste Quantity: 288
Quantity Unit: P
Additional Code 1: Not reported
Additional Code 2: Not reported
Additional Code 3: Not reported
Additional Code 4: Not reported
Additional Code 5: Not reported

Shipment Date: 19990726
Creation Date: 10/27/1999 0:00:00
Receipt Date: 19990812
Manifest ID: 99200167
Trans EPA ID: ILD984908202
Trans Name: Not reported
Trans 2 EPA ID: SCD987574647
Trans 2 Name: Not reported
TSDF EPA ID: CAD050806850
Trans Name: Not reported
TSDF Alt EPA ID: CAD050806850
TSDF Alt Name: Not reported
Waste Code Description: 352 - Other organic solids
RCRA Code: D008
Meth Code: H01 - Transfer Station
Quantity Tons: 0.16
Waste Quantity: 320
Quantity Unit: P
Additional Code 1: Not reported
Additional Code 2: Not reported
Additional Code 3: Not reported
Additional Code 4: Not reported
Additional Code 5: Not reported

Additional Info:

Year: 2008
Gen EPA ID: CAR000054437

Shipment Date: 20081111
Creation Date: 1/15/2009 18:30:19
Receipt Date: 20081118
Manifest ID: 004954379JJK
Trans EPA ID: CAR000175422
Trans Name: WORLDWIDE RECOVERY SYSTEMS INC
Trans 2 EPA ID: Not reported
Trans 2 Name: Not reported
TSDF EPA ID: CAT080013352
Trans Name: DEMENNO KERDOON
TSDF Alt EPA ID: Not reported
TSDF Alt Name: Not reported
Waste Code Description: 223 - Unspecified oil-containing waste
RCRA Code: Not reported
Meth Code: H039 - Other Recovery Of Reclamation For Reuse Including Acid Regeneration, Organics Recovery Ect

Map ID
Direction
Distance
Elevation

MAP FINDINGS

Site

Database(s)

EDR ID Number
EPA ID Number

A 1 PLANK AND SCAFFOLD MFG INC (Continued)

1001815500

Quantity Tons: 0.22935
Waste Quantity: 55
Quantity Unit: G
Additional Code 1: Not reported
Additional Code 2: Not reported
Additional Code 3: Not reported
Additional Code 4: Not reported
Additional Code 5: Not reported

Shipment Date: 20080312
Creation Date: 5/21/2008 18:30:07
Receipt Date: 20080314
Manifest ID: 003764611JJK
Trans EPA ID: CAR000175422
Trans Name: WORLDWIDE RECOVERY SYSTEMS INC
Trans 2 EPA ID: Not reported
Trans 2 Name: Not reported
TSDf EPA ID: CAD981696420
Trans Name: EVERGREEN ENVIRONMENTAL
TSDf Alt EPA ID: Not reported
TSDf Alt Name: Not reported
Waste Code Description: 223 - Unspecified oil-containing waste
RCRA Code: Not reported
Meth Code: H141 - Storage, Bulking, And/Or Transfer Off Site--No Treatment/Reovery (H010-H129) Or (H131-H135)

Quantity Tons: 0.22935
Waste Quantity: 55
Quantity Unit: G
Additional Code 1: Not reported
Additional Code 2: Not reported
Additional Code 3: Not reported
Additional Code 4: Not reported
Additional Code 5: Not reported

Additional Info:

Year: 2007
Gen EPA ID: CAR000054437

Shipment Date: 20070706
Creation Date: 11/5/2007 18:30:06
Receipt Date: 20070710
Manifest ID: 002383359JJK
Trans EPA ID: CAR000175422
Trans Name: WORLDWIDE RECOVERY SYSTEMS INC
Trans 2 EPA ID: Not reported
Trans 2 Name: Not reported
TSDf EPA ID: CAT080013352
Trans Name: DEMENNO KERDOON
TSDf Alt EPA ID: Not reported
TSDf Alt Name: Not reported
Waste Code Description: 223 - Unspecified oil-containing waste
RCRA Code: Not reported
Meth Code: H039 - Other Recovery Of Reclamation For Reuse Including Acid Regeneration, Organics Recovery Ect

Quantity Tons: 0.22935
Waste Quantity: 55
Quantity Unit: G

Map ID
Direction
Distance
Elevation

MAP FINDINGS

Site

Database(s)

EDR ID Number
EPA ID Number

A 1 PLANK AND SCAFFOLD MFG INC (Continued)

1001815500

Additional Code 1: Not reported
Additional Code 2: Not reported
Additional Code 3: Not reported
Additional Code 4: Not reported
Additional Code 5: Not reported

Additional Info:

Year: 2004
Gen EPA ID: CAR000054437

Shipment Date: 20040820
Creation Date: 1/4/2005 18:33:27
Receipt Date: 20040827
Manifest ID: 23888305
Trans EPA ID: CAR000118455
Trans Name: WORLDWIDE RECOVERY SYSTEMS INC
Trans 2 EPA ID: Not reported
Trans 2 Name: Not reported
TSDf EPA ID: NVT330010000
Trans Name: US ECOLOGY BEATTY NV
TSDf Alt EPA ID: Not reported
TSDf Alt Name: Not reported
Waste Code Description: 352 - Other organic solids
RCRA Code: NONE
Meth Code: D80 - Disposal, Land Fill
Quantity Tons: 0.2
Waste Quantity: 400
Quantity Unit: P
Additional Code 1: Not reported
Additional Code 2: Not reported
Additional Code 3: Not reported
Additional Code 4: Not reported
Additional Code 5: Not reported

HWTS:

Name: A 1 PLANK AND SCAFFOLD MFG INC
Address: 7520 MONROE ST
Address 2: Not reported
City,State,Zip: PARAMOUNT, CA 907230000
EPA ID: CAR000054437
Inactive Date: 06/30/2007
Create Date: 04/26/2000
Last Act Date: 04/08/2010
Mailing Name: Not reported
Mailing Address: 500 COMMERCE PKWY
Mailing Address 2: Not reported
Mailing City,State,Zip: HAYS, KS 67601
Owner Name: A-1 PLANK & SCAFFOLD MFG INC.
Owner Address: 500 COMMERCE PKWY
Owner Address 2: Not reported
Owner City,State,Zip: HAYS, KS 676019320
Contact Name: JENNIFER ALLENBAUGH
Contact Address: 500 COMMERCE PKWY
Contact Address 2: Not reported
City,State,Zip: HAYS, KS 676019320

Map ID
 Direction
 Distance
 Elevation

MAP FINDINGS

Site

Database(s)

EDR ID Number
 EPA ID Number

A 1 PLANK AND SCAFFOLD MFG INC (Continued)

1001815500

NAICS:

EPA ID: CAR000054437
 Create Date: 2003-03-14 13:16:46.000
 NAICS Code: 332323
 NAICS Description: Ornamental and Architectural Metal Work Manufacturing
 Issued EPA ID Date: 2000-04-26 00:00:00
 Inactive Date: 2007-06-30 00:00:00
 Facility Name: A 1 PLANK AND SCAFFOLD MFG INC
 Facility Address: 7520 MONROE ST
 Facility Address 2: Not reported
 Facility City: PARAMOUNT
 Facility County: Not reported
 Facility State: CA
 Facility Zip: 907230000

E25
SW
 < 1/8
 0.080 mi.
 422 ft.

BLUE CIRCLE CORP
7520 MONROE ST
PARAMOUNT, CA 90723

RCRA NonGen / NLR

1024828517
CAL000360274

Site 2 of 7 in cluster E

Relative:
Lower
Actual:
66 ft.

RCRA NonGen / NLR:
 Date Form Received by Agency: 20110112
 Handler Name: BLUE CIRCLE CORP
 Handler Address: 7520 MONROE ST
 Handler City,State,Zip: PARAMOUNT, CA 90723-4922
 EPA ID: CAL000360274
 Contact Name: CHRIS ANDERSON
 Contact Address: 7520 MONROE ST
 Contact City,State,Zip: PARAMOUNT, CA 90723
 Contact Telephone: 562-531-2711
 Contact Fax: 562-531-8537
 Contact Email: SALES@BLUECIRCLEBOLT.COM
 Contact Title: Not reported
 EPA Region: 09
 Land Type: Not reported
 Federal Waste Generator Description: Not a generator, verified
 Non-Notifier: Not reported
 Biennial Report Cycle: Not reported
 Accessibility: Not reported
 Active Site Indicator: Handler Activities
 State District Owner: Not reported
 State District: Not reported
 Mailing Address: 7520 MONROE ST
 Mailing City,State,Zip: PARAMOUNT, CA 90723-4922
 Owner Name: BLUE CIRCLE CORP
 Owner Type: Other
 Operator Name: CHRIS ANDERSON
 Operator Type: Other
 Short-Term Generator Activity: No
 Importer Activity: No
 Mixed Waste Generator: No
 Transporter Activity: No
 Transfer Facility Activity: No
 Recycler Activity with Storage: No
 Small Quantity On-Site Burner Exemption: No

Map ID
 Direction
 Distance
 Elevation

MAP FINDINGS

Site

Database(s)

EDR ID Number
 EPA ID Number

BLUE CIRCLE CORP (Continued)

1024828517

Smelting Melting and Refining Furnace Exemption:	No
Underground Injection Control:	No
Off-Site Waste Receipt:	No
Universal Waste Indicator:	Yes
Universal Waste Destination Facility:	Yes
Federal Universal Waste:	No
Active Site Fed-Reg Treatment Storage and Disposal Facility:	Not reported
Active Site Converter Treatment storage and Disposal Facility:	Not reported
Active Site State-Reg Treatment Storage and Disposal Facility:	Not reported
Active Site State-Reg Handler:	---
Federal Facility Indicator:	Not reported
Hazardous Secondary Material Indicator:	N
Sub-Part K Indicator:	Not reported
Commercial TSD Indicator:	No
Treatment Storage and Disposal Type:	Not reported
2018 GPRA Permit Baseline:	Not on the Baseline
2018 GPRA Renewals Baseline:	Not on the Baseline
Permit Renewals Workload Universe:	Not reported
Permit Workload Universe:	Not reported
Permit Progress Universe:	Not reported
Post-Closure Workload Universe:	Not reported
Closure Workload Universe:	Not reported
202 GPRA Corrective Action Baseline:	No
Corrective Action Workload Universe:	No
Subject to Corrective Action Universe:	No
Non-TSDFs Where RCRA CA has Been Imposed Universe:	No
TSDFs Potentially Subject to CA Under 3004 (u)/(v) Universe:	No
TSDFs Only Subject to CA under Discretionary Auth Universe:	No
Corrective Action Priority Ranking:	No NCAPS ranking
Environmental Control Indicator:	No
Institutional Control Indicator:	No
Human Exposure Controls Indicator:	N/A
Groundwater Controls Indicator:	N/A
Operating TSDF Universe:	Not reported
Full Enforcement Universe:	Not reported
Significant Non-Complier Universe:	No
Unaddressed Significant Non-Complier Universe:	No
Addressed Significant Non-Complier Universe:	No
Significant Non-Complier With a Compliance Schedule Universe:	No
Financial Assurance Required:	Not reported
Handler Date of Last Change:	20180905
Recognized Trader-Importer:	No
Recognized Trader-Exporter:	No
Importer of Spent Lead Acid Batteries:	No
Exporter of Spent Lead Acid Batteries:	No
Recycler Activity Without Storage:	No
Manifest Broker:	No
Sub-Part P Indicator:	No

Handler - Owner Operator:

Owner/Operator Indicator:	Owner
Owner/Operator Name:	BLUE CIRCLE CORP
Legal Status:	Other
Date Became Current:	Not reported
Date Ended Current:	Not reported
Owner/Operator Address:	7520 MONROE ST

Map ID
 Direction
 Distance
 Elevation

MAP FINDINGS

Site

Database(s)

EDR ID Number
 EPA ID Number

BLUE CIRCLE CORP (Continued)

1024828517

Owner/Operator City,State,Zip: PARAMOUNT, CA 90723-4922
 Owner/Operator Telephone: 562-531-2711
 Owner/Operator Telephone Ext: Not reported
 Owner/Operator Fax: Not reported
 Owner/Operator Email: Not reported

Owner/Operator Indicator: Operator
 Owner/Operator Name: CHRIS ANDERSON
 Legal Status: Other
 Date Became Current: Not reported
 Date Ended Current: Not reported
 Owner/Operator Address: 7520 MONROE ST
 Owner/Operator City,State,Zip: PARAMOUNT, CA 90723
 Owner/Operator Telephone: 562-531-2711
 Owner/Operator Telephone Ext: Not reported
 Owner/Operator Fax: Not reported
 Owner/Operator Email: Not reported

Historic Generators:
 Receive Date: 20110112
 Handler Name: BLUE CIRCLE CORP
 Federal Waste Generator Description: Not a generator, verified
 State District Owner: Not reported
 Large Quantity Handler of Universal Waste: No
 Recognized Trader Importer: No
 Recognized Trader Exporter: No
 Spent Lead Acid Battery Importer: No
 Spent Lead Acid Battery Exporter: No
 Current Record: Yes
 Non Storage Recycler Activity: Not reported
 Electronic Manifest Broker: Not reported

List of NAICS Codes and Descriptions:
 NAICS Code: 332722
 NAICS Description: BOLT, NUT, SCREW, RIVET, AND WASHER MANUFACTURING

Facility Has Received Notices of Violations:
 Violations: No Violations Found

Evaluation Action Summary:
 Evaluations: No Evaluations Found

E26
SW
< 1/8
0.080 mi.
422 ft.

BLUE CIRCLE CORP.
7520 MONROE STREET
PARAMOUNT, CA 90723
Site 3 of 7 in cluster E

HIST UST **U001565477**
EMI **N/A**
NPDES
CERS

Relative:
Lower
Actual:
66 ft.

HIST UST:
 Name: LAURA SCUDDERS PARAMOUNT SR
 Address: 7520 MONROE ST
 City,State,Zip: PARAMOUNT, CA 90723
 File Number: 00027520
 URL: <http://geotracker.waterboards.ca.gov/ustpdfs/pdf/00027520.pdf>
 Region: STATE

Map ID
Direction
Distance
Elevation

MAP FINDINGS

Site

Database(s)

EDR ID Number
EPA ID Number

BLUE CIRCLE CORP. (Continued)

U001565477

Facility ID: 00000005254
Facility Type: Other
Other Type: ROUTE SALES
Contact Name: ROBIN MACLEAN
Telephone: 2136348240
Owner Name: LAURA SCUDDER'S INC.
Owner Address: 1525 N. RAYMOND AVE.
Owner City,St,Zip: ANAHEIM, CA 92801
Total Tanks: 0001

Tank Num: 001
Container Num: P41880
Year Installed: Not reported
Tank Capacity: 00007360
Tank Used for: PRODUCT
Type of Fuel: REGULAR
Container Construction Thickness: Not reported
Leak Detection: None

[Click here for Geo Tracker PDF:](#)

EMI:

Name: A-1 PLANK INC
Address: 7520 MONROE ST.
City,State,Zip: PARAMOUNT, CA 90723
Year: 1990
County Code: 19
Air Basin: SC
Facility ID: 72056
Air District Name: SC
SIC Code: 2499
Air District Name: SOUTH COAST AQMD
Community Health Air Pollution Info System: Not reported
Consolidated Emission Reporting Rule: Not reported
Total Organic Hydrocarbon Gases Tons/Yr: 10
Reactive Organic Gases Tons/Yr: 2
Carbon Monoxide Emissions Tons/Yr: 0
NOX - Oxides of Nitrogen Tons/Yr: 0
SOX - Oxides of Sulphur Tons/Yr: 0
Particulate Matter Tons/Yr: 0
Part. Matter 10 Micrometers and Smlr Tons/Yr:0

Name: A-1 PLANK INC
Address: 7520 MONROE ST
City,State,Zip: PARAMOUNT, CA 90723
Year: 1993
County Code: 19
Air Basin: SC
Facility ID: 72056
Air District Name: SC
SIC Code: 2499
Air District Name: SOUTH COAST AQMD
Community Health Air Pollution Info System: Not reported
Consolidated Emission Reporting Rule: Not reported
Total Organic Hydrocarbon Gases Tons/Yr: 10
Reactive Organic Gases Tons/Yr: 2
Carbon Monoxide Emissions Tons/Yr: 0

Map ID
Direction
Distance
Elevation

MAP FINDINGS

Site

Database(s)

EDR ID Number
EPA ID Number

BLUE CIRCLE CORP. (Continued)

U001565477

NOX - Oxides of Nitrogen Tons/Yr: 0
SOX - Oxides of Sulphur Tons/Yr: 0
Particulate Matter Tons/Yr: 0
Part. Matter 10 Micrometers and Smlr Tons/Yr:0

Name: A-1 PLANK INC
Address: 7520 MONROE ST
City,State,Zip: PARAMOUNT, CA 90723
Year: 1995
County Code: 19
Air Basin: SC
Facility ID: 72056
Air District Name: SC
SIC Code: 2499
Air District Name: SOUTH COAST AQMD
Community Health Air Pollution Info System: Not reported
Consolidated Emission Reporting Rule: Not reported
Total Organic Hydrocarbon Gases Tons/Yr: 10
Reactive Organic Gases Tons/Yr: 2
Carbon Monoxide Emissions Tons/Yr: 0
NOX - Oxides of Nitrogen Tons/Yr: 0
SOX - Oxides of Sulphur Tons/Yr: 0
Particulate Matter Tons/Yr: 0
Part. Matter 10 Micrometers and Smlr Tons/Yr:0

Name: A-1 PLANK INC
Address: 7520 MONROE ST
City,State,Zip: PARAMOUNT, CA 90723
Year: 1996
County Code: 19
Air Basin: SC
Facility ID: 72056
Air District Name: SC
SIC Code: 2499
Air District Name: SOUTH COAST AQMD
Community Health Air Pollution Info System: Not reported
Consolidated Emission Reporting Rule: Not reported
Total Organic Hydrocarbon Gases Tons/Yr: 7
Reactive Organic Gases Tons/Yr: 2
Carbon Monoxide Emissions Tons/Yr: 0
NOX - Oxides of Nitrogen Tons/Yr: 0
SOX - Oxides of Sulphur Tons/Yr: 0
Particulate Matter Tons/Yr: 0
Part. Matter 10 Micrometers and Smlr Tons/Yr:0

Name: A-1 PLANK INC
Address: 7520 MONROE ST
City,State,Zip: PARAMOUNT, CA 90723
Year: 1997
County Code: 19
Air Basin: SC
Facility ID: 72056
Air District Name: SC
SIC Code: 3499
Air District Name: SOUTH COAST AQMD
Community Health Air Pollution Info System: Not reported
Consolidated Emission Reporting Rule: Not reported

Map ID
Direction
Distance
Elevation

MAP FINDINGS

Site

Database(s)

EDR ID Number
EPA ID Number

BLUE CIRCLE CORP. (Continued)

U001565477

Total Organic Hydrocarbon Gases Tons/Yr: 4
Reactive Organic Gases Tons/Yr: 4
Carbon Monoxide Emissions Tons/Yr: 0
NOX - Oxides of Nitrogen Tons/Yr: 0
SOX - Oxides of Sulphur Tons/Yr: 0
Particulate Matter Tons/Yr: 0
Part. Matter 10 Micrometers and Smlr Tons/Yr:0

Name: A-1 PLANK INC
Address: 7520 MONROE ST
City,State,Zip: PARAMOUNT, CA 90723
Year: 1998
County Code: 19
Air Basin: SC
Facility ID: 72056
Air District Name: SC
SIC Code: 3499
Air District Name: SOUTH COAST AQMD
Community Health Air Pollution Info System: Not reported
Consolidated Emission Reporting Rule: Not reported
Total Organic Hydrocarbon Gases Tons/Yr: 4
Reactive Organic Gases Tons/Yr: 4
Carbon Monoxide Emissions Tons/Yr: 0
NOX - Oxides of Nitrogen Tons/Yr: 0
SOX - Oxides of Sulphur Tons/Yr: 0
Particulate Matter Tons/Yr: 0
Part. Matter 10 Micrometers and Smlr Tons/Yr:0

Name: A-1 PLANK INC
Address: 7520 MONROE ST
City,State,Zip: PARAMOUNT, CA 90723
Year: 1999
County Code: 19
Air Basin: SC
Facility ID: 72056
Air District Name: SC
SIC Code: 3499
Air District Name: SOUTH COAST AQMD
Community Health Air Pollution Info System: Not reported
Consolidated Emission Reporting Rule: Not reported
Total Organic Hydrocarbon Gases Tons/Yr: 4
Reactive Organic Gases Tons/Yr: 4
Carbon Monoxide Emissions Tons/Yr: 0
NOX - Oxides of Nitrogen Tons/Yr: 0
SOX - Oxides of Sulphur Tons/Yr: 0
Particulate Matter Tons/Yr: 0
Part. Matter 10 Micrometers and Smlr Tons/Yr:0

Name: A-1 PLANK INC
Address: 7520 MONROE ST
City,State,Zip: PARAMOUNT, CA 90723
Year: 2000
County Code: 19
Air Basin: SC
Facility ID: 72056
Air District Name: SC
SIC Code: 3499

Map ID
Direction
Distance
Elevation

MAP FINDINGS

Site

Database(s)

EDR ID Number
EPA ID Number

BLUE CIRCLE CORP. (Continued)

U001565477

Air District Name: SOUTH COAST AQMD
Community Health Air Pollution Info System: Not reported
Consolidated Emission Reporting Rule: Not reported
Total Organic Hydrocarbon Gases Tons/Yr: 4
Reactive Organic Gases Tons/Yr: 4
Carbon Monoxide Emissions Tons/Yr: 0
NOX - Oxides of Nitrogen Tons/Yr: 0
SOX - Oxides of Sulphur Tons/Yr: 0
Particulate Matter Tons/Yr: 0
Part. Matter 10 Micrometers and Smlr Tons/Yr:0

Name: A-1 PLANK INC
Address: 7520 MONROE ST
City,State,Zip: PARAMOUNT, CA 90723
Year: 2001
County Code: 19
Air Basin: SC
Facility ID: 72056
Air District Name: SC
SIC Code: 3499
Air District Name: SOUTH COAST AQMD
Community Health Air Pollution Info System: Not reported
Consolidated Emission Reporting Rule: Not reported
Total Organic Hydrocarbon Gases Tons/Yr: 1
Reactive Organic Gases Tons/Yr: 1
Carbon Monoxide Emissions Tons/Yr: 0
NOX - Oxides of Nitrogen Tons/Yr: 0
SOX - Oxides of Sulphur Tons/Yr: 0
Particulate Matter Tons/Yr: 0
Part. Matter 10 Micrometers and Smlr Tons/Yr:0

NPDES:

Name: BLUE CIRCLE CORP
Address: 7520 MONROE STREET
City,State,Zip: PARAMOUNT, CA 90723
Facility Status: Not reported
NPDES Number: Not reported
Region: Not reported
Agency Number: Not reported
Regulatory Measure ID: Not reported
Place ID: Not reported
Order Number: Not reported
WDID: 4 19I027862
Regulatory Measure Type: Industrial
Program Type: Not reported
Adoption Date Of Regulatory Measure: Not reported
Effective Date Of Regulatory Measure: Not reported
Termination Date Of Regulatory Measure: Not reported
Expiration Date Of Regulatory Measure: Not reported
Discharge Address: Not reported
Discharge Name: Not reported
Discharge City: Not reported
Discharge State: Not reported
Discharge Zip: Not reported
Status: Active
Status Date: 09/10/2018
Operator Name: Blue Circle Corp

Map ID
Direction
Distance
Elevation

MAP FINDINGS

Site

Database(s)

EDR ID Number
EPA ID Number

BLUE CIRCLE CORP. (Continued)

U001565477

Operator Address: 7520 Monroe Street
Operator City: Paramount
Operator State: California
Operator Zip: 90723

Name: BLUE CIRCLE CORP.
Address: 7520 MONROE STREET
City,State,Zip: PARAMOUNT, CA 90723
Facility Status: Not reported
NPDES Number: Not reported
Region: Not reported
Agency Number: Not reported
Regulatory Measure ID: Not reported
Place ID: Not reported
Order Number: Not reported
WDID: 4 19IN603447
Regulatory Measure Type: Industrial
Program Type: Not reported
Adoption Date Of Regulatory Measure: Not reported
Effective Date Of Regulatory Measure: Not reported
Termination Date Of Regulatory Measure: Not reported
Expiration Date Of Regulatory Measure: Not reported
Discharge Address: Not reported
Discharge Name: Not reported
Discharge City: Not reported
Discharge State: Not reported
Discharge Zip: Not reported
Status: No Action Required
Status Date: 03/30/2017
Operator Name: Blue Circle Corp.
Operator Address: 7520 Monroe Street
Operator City: Paramount
Operator State: California
Operator Zip: 90723

Name: BLUE CIRCLE CORP
Address: 7520 MONROE STREET
City,State,Zip: PARAMOUNT, CA 90723
Facility Status: Active
NPDES Number: CAS000001
Region: 4
Agency Number: 0
Regulatory Measure ID: 484581
Place ID: Not reported
Order Number: 97-03-DWQ
WDID: 4 19I027862
Regulatory Measure Type: Enrollee
Program Type: Industrial
Adoption Date Of Regulatory Measure: Not reported
Effective Date Of Regulatory Measure: 09/10/2018
Termination Date Of Regulatory Measure: Not reported
Expiration Date Of Regulatory Measure: Not reported
Discharge Address: 7520 Monroe Street
Discharge Name: Blue Circle Corp
Discharge City: Paramount
Discharge State: California
Discharge Zip: 90723

Map ID
Direction
Distance
Elevation

MAP FINDINGS

Site

Database(s)

EDR ID Number
EPA ID Number

BLUE CIRCLE CORP. (Continued)

U001565477

Status: Not reported
Status Date: Not reported
Operator Name: Not reported
Operator Address: Not reported
Operator City: Not reported
Operator State: Not reported
Operator Zip: Not reported

CERS:

Name: A-1 PLANK INC
Address: 7520 MONROE ST
City,State,Zip: PARAMOUNT, CA 90723
Site ID: 449172
CERS ID: 110002426045
CERS Description: US EPA Air Emission Inventory System (EIS)

Affiliation:

Affiliation Type Desc: Environmental Contact
Entity Name: DARRYL YOUNGER
Entity Title: Not reported
Affiliation Address: 500 COMMERCE PARKWAY
Affiliation City: HAYS
Affiliation State: KS
Affiliation Country: Not reported
Affiliation Zip: Not reported
Affiliation Phone: ,

**E27
SW
< 1/8
0.080 mi.
422 ft.**

**BLUE CIRCLE CORP
7520 MONROE ST
PARAMOUNT, CA 90723
Site 4 of 7 in cluster E**

**CERS HAZ WASTE S113799128
HAZNET N/A
CERS
HWTS**

**Relative:
Lower
Actual:
66 ft.**

CERS HAZ WASTE:
Name: BLUE CIRCLE CORP
Address: 7520 MONROE ST
City,State,Zip: PARAMOUNT, CA 90723
Site ID: 12720
CERS ID: 10289428
CERS Description: Hazardous Waste Generator

HAZNET:

Name: BLUE CIRCLE CORP
Address: 7520 MONROE ST
Address 2: Not reported
City,State,Zip: PARAMOUNT, CA 907234922
Contact: CHRIS ANDERSON
Telephone: 5625312711
Mailing Name: Not reported
Mailing Address: 7520 MONROE ST

Year: 2019
Gepaid: CAL000360274
TSD EPA ID: CAD982444481
CA Waste Code: 223 - Unspecified oil-containing waste
Disposal Method: H141 - Storage, Bulking, And/Or Transfer Off Site--No

Map ID
Direction
Distance
Elevation

MAP FINDINGS

Site

Database(s)

EDR ID Number
EPA ID Number

BLUE CIRCLE CORP (Continued)

S113799128

Tons:	Treatment/Reovery (H010-H129) Or (H131-H135) 0.22935
Year:	2019
Gepaid:	CAL000360274
TSD EPA ID:	CAD982444481
CA Waste Code:	352 - Other organic solids
Disposal Method:	H141 - Storage, Bulking, And/Or Transfer Off Site--No Treatment/Reovery (H010-H129) Or (H131-H135)
Tons:	0.40000
Year:	2017
Gepaid:	CAL000360274
TSD EPA ID:	CAD982444481
CA Waste Code:	352 - Other organic solids
Disposal Method:	H141 - Storage, Bulking, And/Or Transfer Off Site--No Treatment/Reovery (H010-H129) Or (H131-H135)
Tons:	0.3
Year:	2017
Gepaid:	CAL000360274
TSD EPA ID:	CAD982444481
CA Waste Code:	223 - Unspecified oil-containing waste
Disposal Method:	H141 - Storage, Bulking, And/Or Transfer Off Site--No Treatment/Reovery (H010-H129) Or (H131-H135)
Tons:	0.22935
Year:	2016
Gepaid:	CAL000360274
TSD EPA ID:	CAD982444481
CA Waste Code:	223 - Unspecified oil-containing waste
Disposal Method:	H141 - Storage, Bulking, And/Or Transfer Off Site--No Treatment/Reovery (H010-H129) Or (H131-H135)
Tons:	0.22935
Year:	2016
Gepaid:	CAL000360274
TSD EPA ID:	CAD982444481
CA Waste Code:	352 - Other organic solids
Disposal Method:	H141 - Storage, Bulking, And/Or Transfer Off Site--No Treatment/Reovery (H010-H129) Or (H131-H135)
Tons:	0.6
Year:	2015
Gepaid:	CAL000360274
TSD EPA ID:	CAD982444481
CA Waste Code:	352 - Other organic solids
Disposal Method:	H141 - Storage, Bulking, And/Or Transfer Off Site--No Treatment/Reovery (H010-H129) Or (H131-H135)
Tons:	0.75
Year:	2014
Gepaid:	CAL000360274
TSD EPA ID:	CAD982444481
CA Waste Code:	223 - Unspecified oil-containing waste
Disposal Method:	H141 - Storage, Bulking, And/Or Transfer Off Site--No Treatment/Reovery (H010-H129) Or (H131-H135)

Map ID
Direction
Distance
Elevation

MAP FINDINGS

Site

Database(s)

EDR ID Number
EPA ID Number

BLUE CIRCLE CORP (Continued)

S113799128

Tons: 0.64635

Year: 2014
Gepaid: CAL000360274
TSD EPA ID: CAD982444481
CA Waste Code: 352 - Other organic solids
Disposal Method: H141 - Storage, Bulking, And/Or Transfer Off Site--No Treatment/Reovery (H010-H129) Or (H131-H135)

Tons: 0.6

Year: 2013
Gepaid: CAL000360274
TSD EPA ID: CAD982444481
CA Waste Code: 352 - Other organic solids
Disposal Method: H141 - Storage, Bulking, And/Or Transfer Off Site--No Treatment/Reovery (H010-H129) Or (H131-H135)

Tons: 0.4

[Click this hyperlink](#) while viewing on your computer to access 3 additional CA HAZNET: record(s) in the EDR Site Report.

Additional Info:

Year: 2014
Gen EPA ID: CAL000360274

Shipment Date: 20141007
Creation Date: 11/25/2014 22:15:05
Receipt Date: 20141008
Manifest ID: 013125306JJK
Trans EPA ID: CAR000172460
Trans Name: ENVIRONMENTAL LOGISTICS INC
Trans 2 EPA ID: Not reported
Trans 2 Name: Not reported
TSD EPA ID: CAD982444481
Trans Name: FILTER RECYCLING SERVICES INC
TSD EPA Alt ID: Not reported
TSD EPA Alt Name: Not reported
Waste Code Description: 352 - Other organic solids
RCRA Code: Not reported
Meth Code: H141 - Storage, Bulking, And/Or Transfer Off Site--No Treatment/Reovery (H010-H129) Or (H131-H135)

Quantity Tons: 0.3
Waste Quantity: 600
Quantity Unit: P
Additional Code 1: Not reported
Additional Code 2: Not reported
Additional Code 3: Not reported
Additional Code 4: Not reported
Additional Code 5: Not reported

Shipment Date: 20141007
Creation Date: 11/25/2014 22:15:05
Receipt Date: 20141008
Manifest ID: 013125306JJK
Trans EPA ID: CAR000172460
Trans Name: ENVIRONMENTAL LOGISTICS INC

Map ID
Direction
Distance
Elevation

MAP FINDINGS

Site

Database(s)

EDR ID Number
EPA ID Number

BLUE CIRCLE CORP (Continued)

S113799128

Trans 2 EPA ID: Not reported
Trans 2 Name: Not reported
TSDf EPA ID: CAD982444481
Trans Name: FILTER RECYCLING SERVICES INC
TSDf Alt EPA ID: Not reported
TSDf Alt Name: Not reported
Waste Code Description: 223 - Unspecified oil-containing waste
RCRA Code: Not reported
Meth Code: H141 - Storage, Bulking, And/Or Transfer Off Site--No Treatment/Reovery (H010-H129) Or (H131-H135)

Quantity Tons: 0.22935
Waste Quantity: 55
Quantity Unit: G
Additional Code 1: Not reported
Additional Code 2: Not reported
Additional Code 3: Not reported
Additional Code 4: Not reported
Additional Code 5: Not reported

Shipment Date: 20140120
Creation Date: 3/7/2014 22:15:07
Receipt Date: 20140121
Manifest ID: 012155600JJK
Trans EPA ID: CAR000172460
Trans Name: ENVIRONMENTAL LOGISTICS INC
Trans 2 EPA ID: Not reported
Trans 2 Name: Not reported
TSDf EPA ID: CAD982444481
Trans Name: FILTER RECYCLING SERVICES INC
TSDf Alt EPA ID: Not reported
TSDf Alt Name: Not reported
Waste Code Description: 352 - Other organic solids
RCRA Code: Not reported
Meth Code: H141 - Storage, Bulking, And/Or Transfer Off Site--No Treatment/Reovery (H010-H129) Or (H131-H135)

Quantity Tons: 0.3
Waste Quantity: 600
Quantity Unit: P
Additional Code 1: Not reported
Additional Code 2: Not reported
Additional Code 3: Not reported
Additional Code 4: Not reported
Additional Code 5: Not reported

Shipment Date: 20140120
Creation Date: 3/7/2014 22:15:07
Receipt Date: 20140121
Manifest ID: 012155600JJK
Trans EPA ID: CAR000172460
Trans Name: ENVIRONMENTAL LOGISTICS INC
Trans 2 EPA ID: Not reported
Trans 2 Name: Not reported
TSDf EPA ID: CAD982444481
Trans Name: FILTER RECYCLING SERVICES INC
TSDf Alt EPA ID: Not reported
TSDf Alt Name: Not reported
Waste Code Description: 223 - Unspecified oil-containing waste

Map ID
Direction
Distance
Elevation

MAP FINDINGS

Site

Database(s)

EDR ID Number
EPA ID Number

BLUE CIRCLE CORP (Continued)

S113799128

RCRA Code: Not reported
Meth Code: H141 - Storage, Bulking, And/Or Transfer Off Site--No Treatment/Reovery (H010-H129) Or (H131-H135)
Quantity Tons: 0.417
Waste Quantity: 100
Quantity Unit: G
Additional Code 1: Not reported
Additional Code 2: Not reported
Additional Code 3: Not reported
Additional Code 4: Not reported
Additional Code 5: Not reported

Additional Info:

Year: 2013
Gen EPA ID: CAL000360274

Shipment Date: 20130305
Creation Date: 4/22/2013 22:15:05
Receipt Date: 20130306
Manifest ID: 011134304JJK
Trans EPA ID: CAR000172460
Trans Name: ENVIRONMENTAL LOGISTICS INC
Trans 2 EPA ID: Not reported
Trans 2 Name: Not reported
TSDf EPA ID: CAD982444481
Trans Name: FILTER RECYCLING SERVICES INC
TSDf Alt EPA ID: Not reported
TSDf Alt Name: Not reported
Waste Code Description: 223 - Unspecified oil-containing waste
RCRA Code: Not reported
Meth Code: H141 - Storage, Bulking, And/Or Transfer Off Site--No Treatment/Reovery (H010-H129) Or (H131-H135)
Quantity Tons: 8.34
Waste Quantity: 2000
Quantity Unit: G
Additional Code 1: Not reported
Additional Code 2: Not reported
Additional Code 3: Not reported
Additional Code 4: Not reported
Additional Code 5: Not reported

Shipment Date: 20130305
Creation Date: 4/22/2013 22:15:05
Receipt Date: 20130306
Manifest ID: 011134304JJK
Trans EPA ID: CAR000172460
Trans Name: ENVIRONMENTAL LOGISTICS INC
Trans 2 EPA ID: Not reported
Trans 2 Name: Not reported
TSDf EPA ID: CAD982444481
Trans Name: FILTER RECYCLING SERVICES INC
TSDf Alt EPA ID: Not reported
TSDf Alt Name: Not reported
Waste Code Description: 352 - Other organic solids
RCRA Code: Not reported
Meth Code: H141 - Storage, Bulking, And/Or Transfer Off Site--No Treatment/Reovery (H010-H129) Or (H131-H135)

Map ID
Direction
Distance
Elevation

MAP FINDINGS

Site

Database(s)

EDR ID Number
EPA ID Number

BLUE CIRCLE CORP (Continued)

S113799128

Quantity Tons: 0.4
Waste Quantity: 800
Quantity Unit: P
Additional Code 1: Not reported
Additional Code 2: Not reported
Additional Code 3: Not reported
Additional Code 4: Not reported
Additional Code 5: Not reported

Additional Info:

Year: 2012
Gen EPA ID: CAL000360274

Shipment Date: 20120221
Creation Date: 4/16/2012 20:30:25
Receipt Date: 20120222
Manifest ID: 009502866JJK
Trans EPA ID: CAR000172460
Trans Name: ENVIRONMENTAL LOGISTICS INC
Trans 2 EPA ID: Not reported
Trans 2 Name: Not reported
TSDf EPA ID: CAD982444481
Trans Name: FILTER RECYCLING SERVICES INC
TSDf Alt EPA ID: Not reported
TSDf Alt Name: Not reported
Waste Code Description: 352 - Other organic solids
RCRA Code: Not reported
Meth Code: H141 - Storage, Bulking, And/Or Transfer Off Site--No Treatment/Reovery (H010-H129) Or (H131-H135)

Quantity Tons: 0.25
Waste Quantity: 500
Quantity Unit: P
Additional Code 1: Not reported
Additional Code 2: Not reported
Additional Code 3: Not reported
Additional Code 4: Not reported
Additional Code 5: Not reported

Shipment Date: 20120221
Creation Date: 4/16/2012 20:30:25
Receipt Date: 20120222
Manifest ID: 009502866JJK
Trans EPA ID: CAR000172460
Trans Name: ENVIRONMENTAL LOGISTICS INC
Trans 2 EPA ID: Not reported
Trans 2 Name: Not reported
TSDf EPA ID: CAD982444481
Trans Name: FILTER RECYCLING SERVICES INC
TSDf Alt EPA ID: Not reported
TSDf Alt Name: Not reported
Waste Code Description: 223 - Unspecified oil-containing waste
RCRA Code: Not reported
Meth Code: H141 - Storage, Bulking, And/Or Transfer Off Site--No Treatment/Reovery (H010-H129) Or (H131-H135)

Quantity Tons: 0.2085
Waste Quantity: 50
Quantity Unit: G

Map ID
Direction
Distance
Elevation

MAP FINDINGS

Site

Database(s)

EDR ID Number
EPA ID Number

BLUE CIRCLE CORP (Continued)

S113799128

Additional Code 1: Not reported
Additional Code 2: Not reported
Additional Code 3: Not reported
Additional Code 4: Not reported
Additional Code 5: Not reported

Additional Info:

Year: 2015
Gen EPA ID: CAL000360274

Shipment Date: 20150520
Creation Date: 8/31/2015 22:15:49
Receipt Date: 20150521
Manifest ID: 014581087JJK
Trans EPA ID: CAR000172460
Trans Name: ENVIRONMENTAL LOGISTICS INC
Trans 2 EPA ID: Not reported
Trans 2 Name: Not reported
TSDf EPA ID: CAD982444481
Trans Name: FILTER RECYCLING SERVICES INC
TSDf Alt EPA ID: Not reported
TSDf Alt Name: Not reported
Waste Code Description: 352 - Other organic solids
RCRA Code: Not reported
Meth Code: H141 - Storage, Bulking, And/Or Transfer Off Site--No Treatment/Recovery (H010-H129) Or (H131-H135)
Quantity Tons: 0.75
Waste Quantity: 1500
Quantity Unit: P
Additional Code 1: Not reported
Additional Code 2: Not reported
Additional Code 3: Not reported
Additional Code 4: Not reported
Additional Code 5: Not reported

Additional Info:

Year: 2017
Gen EPA ID: CAL000360274

Shipment Date: 20170823
Creation Date: 5/21/2018 18:34:34
Receipt Date: 20170829
Manifest ID: 017179076JJK
Trans EPA ID: CAR000172460
Trans Name: ENVIRONMENTAL LOGISTICS INC
Trans 2 EPA ID: Not reported
Trans 2 Name: Not reported
TSDf EPA ID: CAD982444481
Trans Name: FILTER RECYCLING SERVICES INC
TSDf Alt EPA ID: Not reported
TSDf Alt Name: Not reported
Waste Code Description: 223 - Unspecified oil-containing waste
RCRA Code: Not reported
Meth Code: H141 - Storage, Bulking, And/Or Transfer Off Site--No Treatment/Recovery (H010-H129) Or (H131-H135)
Quantity Tons: 0.22935

Map ID
Direction
Distance
Elevation

MAP FINDINGS

Site

Database(s)

EDR ID Number
EPA ID Number

BLUE CIRCLE CORP (Continued)

S113799128

Waste Quantity: 55
Quantity Unit: G
Additional Code 1: Not reported
Additional Code 2: Not reported
Additional Code 3: Not reported
Additional Code 4: Not reported
Additional Code 5: Not reported

Shipment Date: 20170823
Creation Date: 5/21/2018 18:34:34
Receipt Date: 20170829
Manifest ID: 017179076JJK
Trans EPA ID: CAR000172460
Trans Name: ENVIRONMENTAL LOGISTICS INC
Trans 2 EPA ID: Not reported
Trans 2 Name: Not reported
TSDf EPA ID: CAD982444481
Trans Name: FILTER RECYCLING SERVICES INC
TSDf Alt EPA ID: Not reported
TSDf Alt Name: Not reported
Waste Code Description: 352 - Other organic solids
RCRA Code: Not reported
Meth Code: H141 - Storage, Bulking, And/Or Transfer Off Site--No Treatment/Reovery (H010-H129) Or (H131-H135)

Quantity Tons: 0.3
Waste Quantity: 600
Quantity Unit: P
Additional Code 1: Not reported
Additional Code 2: Not reported
Additional Code 3: Not reported
Additional Code 4: Not reported
Additional Code 5: Not reported

Additional Info:
Year: 2016
Gen EPA ID: CAL000360274

Shipment Date: 20150520
Creation Date: 8/31/2015 22:15:49
Receipt Date: 20150521
Manifest ID: 014581087JJK
Trans EPA ID: CAR000172460
Trans Name: ENVIRONMENTAL LOGISTICS INC
Trans 2 EPA ID: Not reported
Trans 2 Name: Not reported
TSDf EPA ID: CAD982444481
Trans Name: FILTER RECYCLING SERVICES INC
TSDf Alt EPA ID: Not reported
TSDf Alt Name: Not reported
Waste Code Description: 352 - Other organic solids
RCRA Code: Not reported
Meth Code: H141 - Storage, Bulking, And/Or Transfer Off Site--No Treatment/Reovery (H010-H129) Or (H131-H135)

Quantity Tons: 0.75
Waste Quantity: 1500
Quantity Unit: P
Additional Code 1: Not reported

Map ID
Direction
Distance
Elevation

MAP FINDINGS

Site

Database(s)

EDR ID Number
EPA ID Number

BLUE CIRCLE CORP (Continued)

S113799128

Additional Code 2: Not reported
Additional Code 3: Not reported
Additional Code 4: Not reported
Additional Code 5: Not reported

CERS:

Name: BLUE CIRCLE CORP
Address: 7520 MONROE ST
City,State,Zip: PARAMOUNT, CA 90723
Site ID: 12720
CERS ID: 10289428
CERS Description: Chemical Storage Facilities

Evaluation:

Eval General Type: Compliance Evaluation Inspection
Eval Date: 11-06-2015
Violations Found: No
Eval Type: Routine done by local agency
Eval Notes: Chris Anderson, Vice President
Eval Division: Los Angeles County Fire Department
Eval Program: HW
Eval Source: CERS,

Eval General Type: Compliance Evaluation Inspection
Eval Date: 02-20-2020
Violations Found: No
Eval Type: Routine done by local agency
Eval Notes: Chris Anderson, Vice President
Eval Division: Los Angeles County Fire Department
Eval Program: HMRRP
Eval Source: CERS,

Eval General Type: Compliance Evaluation Inspection
Eval Date: 02-20-2020
Violations Found: No
Eval Type: Routine done by local agency
Eval Notes: Chris Anderson, Vice President
Eval Division: Los Angeles County Fire Department
Eval Program: HW
Eval Source: CERS,

Eval General Type: Compliance Evaluation Inspection
Eval Date: 11-06-2015
Violations Found: No
Eval Type: Routine done by local agency
Eval Notes: Chris Anderson, Vice President
Eval Division: Los Angeles County Fire Department
Eval Program: HMRRP
Eval Source: CERS,

Coordinates:

Site ID: 12720
Facility Name: BLUE CIRCLE CORP
Env Int Type Code: HWG
Program ID: 10289428
Coord Name: Not reported
Ref Point Type Desc: Center of a facility or station.,

Map ID
Direction
Distance
Elevation

MAP FINDINGS

Site

Database(s)

EDR ID Number
EPA ID Number

BLUE CIRCLE CORP (Continued)

S113799128

Latitude: 33.886880
Longitude: -118.167780

Affiliation:

Affiliation Type Desc: Identification Signer
Entity Name: Chris Anderson
Entity Title: Vice President
Affiliation Address: Not reported
Affiliation City: Not reported
Affiliation State: Not reported
Affiliation Country: Not reported
Affiliation Zip: Not reported
Affiliation Phone: ,

Affiliation Type Desc: Parent Corporation
Entity Name: BLUE CIRCLE CORP
Entity Title: Not reported
Affiliation Address: Not reported
Affiliation City: Not reported
Affiliation State: Not reported
Affiliation Country: Not reported
Affiliation Zip: Not reported
Affiliation Phone: ,

Affiliation Type Desc: Legal Owner
Entity Name: Blue Circle Corp.
Entity Title: Not reported
Affiliation Address: 7520 Monroe Streete
Affiliation City: Paramount
Affiliation State: CA
Affiliation Country: United States
Affiliation Zip: 90723
Affiliation Phone: (532) 531-2711,

Affiliation Type Desc: Property Owner
Entity Name: Chris Anderson
Entity Title: Not reported
Affiliation Address: 7520 Monroe Street
Affiliation City: Paramount
Affiliation State: CA
Affiliation Country: United States
Affiliation Zip: 907923
Affiliation Phone: (562) 531-2711,

Affiliation Type Desc: Document Preparer
Entity Name: Chris Anderson
Entity Title: Not reported
Affiliation Address: Not reported
Affiliation City: Not reported
Affiliation State: Not reported
Affiliation Country: Not reported
Affiliation Zip: Not reported
Affiliation Phone: ,

Affiliation Type Desc: Operator
Entity Name: Blue Circle Corp.
Entity Title: Not reported

Map ID
Direction
Distance
Elevation

MAP FINDINGS

Site

Database(s)

EDR ID Number
EPA ID Number

BLUE CIRCLE CORP (Continued)

S113799128

Affiliation Address: Not reported
Affiliation City: Not reported
Affiliation State: Not reported
Affiliation Country: Not reported
Affiliation Zip: Not reported
Affiliation Phone: (562) 531-2711,

Affiliation Type Desc: CUPA District
Entity Name: Los Angeles County Fire
Entity Title: Not reported
Affiliation Address: 5825 Rickenbacker Road
Affiliation City: Commerce
Affiliation State: CA
Affiliation Country: Not reported
Affiliation Zip: 90040-3027
Affiliation Phone: (323) 890-4000,

Affiliation Type Desc: Environmental Contact
Entity Name: Chris Anderson
Entity Title: Not reported
Affiliation Address: 7520 Monroe Street
Affiliation City: Paramount
Affiliation State: CA
Affiliation Country: Not reported
Affiliation Zip: 90723
Affiliation Phone: ,

Affiliation Type Desc: Facility Mailing Address
Entity Name: Mailing Address
Entity Title: Not reported
Affiliation Address: 7520 Monroe Street
Affiliation City: Paramount
Affiliation State: CA
Affiliation Country: Not reported
Affiliation Zip: 90723
Affiliation Phone: ,

HWTS:

Name: BLUE CIRCLE CORP
Address: 7520 MONROE ST
Address 2: Not reported
City,State,Zip: PARAMOUNT, CA 907234922
EPA ID: CAL000360274
Inactive Date: Not reported
Create Date: 01/12/2011
Last Act Date: 08/25/2020
Mailing Name: Not reported
Mailing Address: 7520 MONROE ST
Mailing Address 2: Not reported
Mailing City,State,Zip: PARAMOUNT, CA 907234922
Owner Name: BLUE CIRCLE CORP
Owner Address: 7520 MONROE ST
Owner Address 2: Not reported
Owner City,State,Zip: PARAMOUNT, CA 907234922
Contact Name: CHRIS ANDERSON
Contact Address: 7520 MONROE ST

Map ID
 Direction
 Distance
 Elevation

MAP FINDINGS

Site

Database(s)

EDR ID Number
 EPA ID Number

BLUE CIRCLE CORP (Continued)

S113799128

Contact Address 2:	Not reported
City,State,Zip:	PARAMOUNT, CA 90723
NAICS:	
EPA ID:	CAL000360274
Create Date:	2011-01-12 14:01:41.203
NAICS Code:	332722
NAICS Description:	Bolt, Nut, Screw, Rivet, and Washer Manufacturing
Issued EPA ID Date:	2011-01-12 14:01:41.17000
Inactive Date:	Not reported
Facility Name:	BLUE CIRCLE CORP
Facility Address:	7520 MONROE ST
Facility Address 2:	Not reported
Facility City:	PARAMOUNT
Facility County:	Not reported
Facility State:	CA
Facility Zip:	907234922

C28
North
< 1/8
0.081 mi.
427 ft.

LOMBARDI FIAT INDEPENDENT
7607 ALONDRA BLVD
PARAMOUNT, CA 90723
Site 4 of 5 in cluster C

RCRA-SQG 1000161881
FINDS CAD981688641
ECHO

Relative:
Higher
Actual:
69 ft.

RCRA-SQG:		19861028
Date Form Received by Agency:		19861028
Handler Name:	LOMBARDI FIAT INDEPENDENT	
Handler Address:	7607 ALONDRA BLVD	
Handler City,State,Zip:	PARAMOUNT, CA 90723	
EPA ID:	CAD981688641	
Contact Name:	ENVIRONMENTAL MANAGER	
Contact Address:	7607 ALONDRA BLVD	
Contact City,State,Zip:	PARAMOUNT, CA 90723	
Contact Telephone:	213-531-9244	
Contact Fax:	Not reported	
Contact Email:	Not reported	
Contact Title:	Not reported	
EPA Region:	09	
Land Type:	Not reported	
Federal Waste Generator Description:	Small Quantity Generator	
Non-Notifier:	Not reported	
Biennial Report Cycle:	Not reported	
Accessibility:	Not reported	
Active Site Indicator:	Handler Activities	
State District Owner:	CA	
State District:	3	
Mailing Address:	ALONDRA BLVD	
Mailing City,State,Zip:	PARAMOUNT, CA 90723	
Owner Name:	LOMBARDI GREG	
Owner Type:	Private	
Operator Name:	NOT REQUIRED	
Operator Type:	Private	
Short-Term Generator Activity:	No	
Importer Activity:	No	
Mixed Waste Generator:	No	
Transporter Activity:	No	
Transfer Facility Activity:	No	

Map ID
 Direction
 Distance
 Elevation

MAP FINDINGS

Site

Database(s)

EDR ID Number
 EPA ID Number

LOMBARDI FIAT INDEPENDENT (Continued)

1000161881

Recycler Activity with Storage:	No
Small Quantity On-Site Burner Exemption:	No
Smelting Melting and Refining Furnace Exemption:	No
Underground Injection Control:	No
Off-Site Waste Receipt:	No
Universal Waste Indicator:	No
Universal Waste Destination Facility:	No
Federal Universal Waste:	No
Active Site Fed-Reg Treatment Storage and Disposal Facility:	Not reported
Active Site Converter Treatment storage and Disposal Facility:	Not reported
Active Site State-Reg Treatment Storage and Disposal Facility:	Not reported
Active Site State-Reg Handler:	---
Federal Facility Indicator:	Not reported
Hazardous Secondary Material Indicator:	NN
Sub-Part K Indicator:	Not reported
Commercial TSD Indicator:	No
Treatment Storage and Disposal Type:	Not reported
2018 GPRA Permit Baseline:	Not on the Baseline
2018 GPRA Renewals Baseline:	Not on the Baseline
Permit Renewals Workload Universe:	Not reported
Permit Workload Universe:	Not reported
Permit Progress Universe:	Not reported
Post-Closure Workload Universe:	Not reported
Closure Workload Universe:	Not reported
202 GPRA Corrective Action Baseline:	No
Corrective Action Workload Universe:	No
Subject to Corrective Action Universe:	No
Non-TSDs Where RCRA CA has Been Imposed Universe:	No
TSDs Potentially Subject to CA Under 3004 (u)/(v) Universe:	No
TSDs Only Subject to CA under Discretionary Auth Universe:	No
Corrective Action Priority Ranking:	No NCAPS ranking
Environmental Control Indicator:	No
Institutional Control Indicator:	No
Human Exposure Controls Indicator:	N/A
Groundwater Controls Indicator:	N/A
Operating TSDF Universe:	Not reported
Full Enforcement Universe:	Not reported
Significant Non-Complier Universe:	No
Unaddressed Significant Non-Complier Universe:	No
Addressed Significant Non-Complier Universe:	No
Significant Non-Complier With a Compliance Schedule Universe:	No
Financial Assurance Required:	Not reported
Handler Date of Last Change:	20000915
Recognized Trader-Importer:	No
Recognized Trader-Exporter:	No
Importer of Spent Lead Acid Batteries:	No
Exporter of Spent Lead Acid Batteries:	No
Recycler Activity Without Storage:	Not reported
Manifest Broker:	Not reported
Sub-Part P Indicator:	No

Handler - Owner Operator:

Owner/Operator Indicator:	Owner
Owner/Operator Name:	LOMBARDI GREG
Legal Status:	Private
Date Became Current:	Not reported

Map ID
Direction
Distance
Elevation

MAP FINDINGS

Site

Database(s)

EDR ID Number
EPA ID Number

LOMBARDI FIAT INDEPENDENT (Continued)

1000161881

Date Ended Current: Not reported
Owner/Operator Address: NOT REQUIRED
Owner/Operator City, State, Zip: NOT REQUIRED, ME 99999
Owner/Operator Telephone: 415-555-1212
Owner/Operator Telephone Ext: Not reported
Owner/Operator Fax: Not reported
Owner/Operator Email: Not reported

Owner/Operator Indicator: Operator
Owner/Operator Name: NOT REQUIRED
Legal Status: Private
Date Became Current: Not reported
Date Ended Current: Not reported
Owner/Operator Address: NOT REQUIRED
Owner/Operator City, State, Zip: NOT REQUIRED, ME 99999
Owner/Operator Telephone: 415-555-1212
Owner/Operator Telephone Ext: Not reported
Owner/Operator Fax: Not reported
Owner/Operator Email: Not reported

Historic Generators:

Receive Date: 19861028
Handler Name: LOMBARDI FIAT INDEPENDENT
Federal Waste Generator Description: Small Quantity Generator
State District Owner: CA
Large Quantity Handler of Universal Waste: No
Recognized Trader Importer: No
Recognized Trader Exporter: No
Spent Lead Acid Battery Importer: No
Spent Lead Acid Battery Exporter: No
Current Record: Yes
Non Storage Recycler Activity: Not reported
Electronic Manifest Broker: Not reported

List of NAICS Codes and Descriptions:

NAICS Codes: No NAICS Codes Found

Facility Has Received Notices of Violations:

Violations: No Violations Found

Evaluation Action Summary:

Evaluations: No Evaluations Found

FINDS:

Registry ID: 110002753379

Click Here:

Environmental Interest/Information System:

RCRAInfo is a national information system that supports the Resource Conservation and Recovery Act (RCRA) program through the tracking of events and activities related to facilities that generate, transport, and treat, store, or dispose of hazardous waste. RCRAInfo allows RCRA program staff to track the notification, permit, compliance, and

Map ID
Direction
Distance
Elevation

MAP FINDINGS

Site

Database(s)

EDR ID Number
EPA ID Number

LOMBARDI FIAT INDEPENDENT (Continued)

1000161881

corrective action activities required under RCRA.

[Click this hyperlink](#) while viewing on your computer to access additional FINDS: detail in the EDR Site Report.

ECHO:

Envid: 1000161881
Registry ID: 110002753379
DFR URL: <http://echo.epa.gov/detailed-facility-report?fid=110002753379>
Name: LOMBARDI FIAT INDEPENDENT
Address: 7607 ALONDRA BLVD
City,State,Zip: PARAMOUNT, CA 90723

**F29
NW
< 1/8
0.081 mi.
428 ft.**

**JD FUEL, INC DBA, JD FUEL-PARAMOUNT
7512 E ALONDRA BLVD
PARAMOUNT, CA 90723
Site 1 of 21 in cluster F**

**UST U004265122
N/A**

**Relative:
Higher
Actual:
68 ft.**

UST:
Name: JD FUEL, INC DBA, JD FUEL-PARAMOUNT
Address: 7512 E ALONDRA BLVD
City,State,Zip: PARAMOUNT, CA 90723
Facility ID: LACoFA0002487
Permitting Agency: Los Angeles County Fire Department
CERSID: 10265233
Latitude: 33.88884
Longitude: -118.16835

**F30
NW
< 1/8
0.081 mi.
428 ft.**

**EQUILON ENTERPRISES
7512 E ALONDRA
PARAMOUNT, CA 90723
Site 2 of 21 in cluster F**

**HIST UST S113005232
HAZNET N/A
HWTS**

**Relative:
Higher
Actual:
68 ft.**

HIST UST:
Name: MAURICE L ALBIN
Address: 7512 E ALONDRA
City,State,Zip: PARAMOUNT, CA 90723
File Number: 000285E0
URL: <http://geotracker.waterboards.ca.gov/ustpdfs/pdf/000285E0.pdf>
Region: Not reported
Facility ID: Not reported
Facility Type: Not reported
Other Type: Not reported
Contact Name: Not reported
Telephone: Not reported
Owner Name: Not reported
Owner Address: Not reported
Owner City,St,Zip: Not reported
Total Tanks: Not reported

Tank Num: Not reported
Container Num: Not reported
Year Installed: Not reported
Tank Capacity: Not reported
Tank Used for: Not reported

Map ID
Direction
Distance
Elevation

MAP FINDINGS

Site

Database(s)

EDR ID Number
EPA ID Number

EQUILON ENTERPRISES (Continued)

S113005232

Type of Fuel: Not reported
Container Construction Thickness: Not reported
Leak Detection: Not reported

[Click here for Geo Tracker PDF:](#)

HAZNET:

Name: EQUILON ENTERPRISES
Address: 7512 E ALONDRA
Address 2: Not reported
City,State,Zip: PARAMOUNT, CA 907230000
Contact: Adam Estes
Telephone: 3172917007
Mailing Name: Not reported
Mailing Address: PO BOX 3127

Year: 2010
Gepaid: CAD981404700
TSD EPA ID: CAT080013352
CA Waste Code: 134 - Aqueous solution with total organic residues less than 10 percent
Disposal Method: H039 - Other Recovery Of Reclamation For Reuse Including Acid Regeneration, Organics Recovery Ect
Tons: 3.6456

Year: 2010
Gepaid: CAD981404700
TSD EPA ID: CAT080013352
CA Waste Code: 221 - Waste oil and mixed oil
Disposal Method: H039 - Other Recovery Of Reclamation For Reuse Including Acid Regeneration, Organics Recovery Ect
Tons: 0.76

Year: 2010
Gepaid: CAD981404700
TSD EPA ID: CAD028409019
CA Waste Code: 513 - Empty containers less than 30 gallons
Disposal Method: H141 - Storage, Bulking, And/Or Transfer Off Site--No Treatment/Reovery (H010-H129) Or (H131-H135)
Tons: 0.0025

Year: 2010
Gepaid: CAD981404700
TSD EPA ID: CAD097030993
CA Waste Code: 135 - Unspecified aqueous solution
Disposal Method: H141 - Storage, Bulking, And/Or Transfer Off Site--No Treatment/Reovery (H010-H129) Or (H131-H135)
Tons: 0.168

Year: 2010
Gepaid: CAD981404700
TSD EPA ID: TXD055141378
CA Waste Code: 352 - Other organic solids
Disposal Method: H040 - Incineration--Thermal Destruction Other Than Use As A Fuel
Tons: 0.1

Year: 2008

Map ID
Direction
Distance
Elevation

MAP FINDINGS

Site

Database(s)

EDR ID Number
EPA ID Number

EQUILON ENTERPRISES (Continued)

S113005232

Gepaid:	CAD981404700
TSD EPA ID:	CAT080013352
CA Waste Code:	134 - Aqueous solution with total organic residues less than 10 percent
Disposal Method:	H039 - Other Recovery Of Reclamation For Reuse Including Acid Regeneration, Organics Recovery Ect
Tons:	5.04
Year:	2006
Gepaid:	CAD981404700
TSD EPA ID:	CAD008302903
CA Waste Code:	352 - Other organic solids
Disposal Method:	H01 - Transfer Station
Tons:	0.0025
Year:	2004
Gepaid:	CAD981404700
TSD EPA ID:	CAD008364432
CA Waste Code:	352 - Other organic solids
Disposal Method:	R01 - Recycler
Tons:	0.0375
Year:	2003
Gepaid:	CAD981404700
TSD EPA ID:	CAD028409019
CA Waste Code:	134 - Aqueous solution with total organic residues less than 10 percent
Disposal Method:	-
Tons:	0.168
Year:	2003
Gepaid:	CAD981404700
TSD EPA ID:	CAD028409019
CA Waste Code:	-
Disposal Method:	T01 - Treatment, Tank
Tons:	Not reported

[Click this hyperlink](#) while viewing on your computer to access 8 additional CA HAZNET: record(s) in the EDR Site Report.

Additional Info:	
Year:	2004
Gen EPA ID:	CAD981404700
Shipment Date:	20040528
Creation Date:	10/29/2004 7:40:51
Receipt Date:	20040528
Manifest ID:	22803811
Trans EPA ID:	CAD008364432
Trans Name:	RHO-CHEM
Trans 2 EPA ID:	Not reported
Trans 2 Name:	Not reported
TSDF EPA ID:	CAD008364432
Trans Name:	RHO-CHEM CORPORATION
TSDF Alt EPA ID:	CAD008364432
TSDF Alt Name:	Not reported

Map ID
Direction
Distance
Elevation

MAP FINDINGS

Site

Database(s)

EDR ID Number
EPA ID Number

EQUILON ENTERPRISES (Continued)

S113005232

Waste Code Description: 352 - Other organic solids
RCRA Code: Not reported
Meth Code: R01 - Recycler
Quantity Tons: 0.0375
Waste Quantity: 75
Quantity Unit: P
Additional Code 1: Not reported
Additional Code 2: Not reported
Additional Code 3: Not reported
Additional Code 4: Not reported
Additional Code 5: Not reported

Additional Info:

Year: 2008
Gen EPA ID: CAD981404700

Shipment Date: 20080702
Creation Date: 8/29/2008 18:30:17
Receipt Date: 20080709
Manifest ID: 000274770JJK
Trans EPA ID: CAR000189431
Trans Name: ADAMS SERVICES INC
Trans 2 EPA ID: Not reported
Trans 2 Name: Not reported
TSDf EPA ID: CAT080013352
Trans Name: DEMENNO/KERDOON
TSDf Alt EPA ID: Not reported
TSDf Alt Name: Not reported
Waste Code Description: 134 - Aqueous solution with <10% total organic residues
RCRA Code: D018
Meth Code: H039 - Other Recovery Of Reclamation For Reuse Including Acid
Regeneration, Organics Recovery Ect
Quantity Tons: 5.04
Waste Quantity: 1200
Quantity Unit: G
Additional Code 1: D001
Additional Code 2: Not reported
Additional Code 3: Not reported
Additional Code 4: Not reported
Additional Code 5: Not reported

Additional Info:

Year: 2006
Gen EPA ID: CAD981404700

Shipment Date: 20060505
Creation Date: 8/1/2006 18:30:52
Receipt Date: 20060508
Manifest ID: 24998524
Trans EPA ID: CAR000165175
Trans Name: BESI
Trans 2 EPA ID: Not reported
Trans 2 Name: Not reported
TSDf EPA ID: CAD008302903
Trans Name: ONYX ENVIRONMENTAL SERVICES
TSDf Alt EPA ID: CAD008302903

Map ID
Direction
Distance
Elevation

MAP FINDINGS

Site

Database(s)

EDR ID Number
EPA ID Number

EQUILON ENTERPRISES (Continued)

S113005232

TSDf Alt Name:	Not reported
Waste Code Description:	352 - Other organic solids
RCRA Code:	D001
Meth Code:	H01 - Transfer Station
Quantity Tons:	0.0025
Waste Quantity:	5
Quantity Unit:	P
Additional Code 1:	Not reported
Additional Code 2:	Not reported
Additional Code 3:	Not reported
Additional Code 4:	Not reported
Additional Code 5:	Not reported
Additional Info:	
Year:	1998
Gen EPA ID:	CAD981404700
Shipment Date: 19980112	
Creation Date: 3/31/1998 0:00:00	
Receipt Date: 19980112	
Manifest ID: 96527576	
Trans EPA ID: CAD009466392	
Trans Name: Not reported	
Trans 2 EPA ID: Not reported	
Trans 2 Name: Not reported	
TSDf EPA ID: CAD982484933	
Trans Name: Not reported	
TSDf Alt EPA ID: CAD982484933	
TSDf Alt Name: Not reported	
Waste Code Description: 513 - Empty containers less than 30 gallons	
RCRA Code: Not reported	
Meth Code: D99 - Disposal, Other	
Quantity Tons: 0.225	
Waste Quantity: 450	
Quantity Unit: P	
Additional Code 1: Not reported	
Additional Code 2: Not reported	
Additional Code 3: Not reported	
Additional Code 4: Not reported	
Additional Code 5: Not reported	
Additional Info:	
Year:	2010
Gen EPA ID:	CAD981404700
Shipment Date: 20100907	
Creation Date: 12/3/2010 18:30:42	
Receipt Date: 20100907	
Manifest ID: 007010649JJK	
Trans EPA ID: CAR000148338	
Trans Name: AMERICAN INTEGRATED SERVICES INC	
Trans 2 EPA ID: Not reported	
Trans 2 Name: Not reported	
TSDf EPA ID: CAT080013352	
Trans Name: DEMENNO KERDOON	
TSDf Alt EPA ID: Not reported	

Map ID
Direction
Distance
Elevation

MAP FINDINGS

Site

Database(s)

EDR ID Number
EPA ID Number

EQUILON ENTERPRISES (Continued)

S113005232

TSDf Alt Name:	Not reported
Waste Code Description:	134 - Aqueous solution with <10% total organic residues
RCRA Code:	D018
Meth Code:	H039 - Other Recovery Of Reclamation For Reuse Including Acid Regeneration, Organics Recovery Ect
Quantity Tons:	0.168
Waste Quantity:	40
Quantity Unit:	G
Additional Code 1:	D001
Additional Code 2:	Not reported
Additional Code 3:	Not reported
Additional Code 4:	Not reported
Additional Code 5:	Not reported
Shipment Date:	20100907
Creation Date:	12/3/2010 18:30:42
Receipt Date:	20100907
Manifest ID:	007010651JJK
Trans EPA ID:	CAR000148338
Trans Name:	AMERICAN INTEGRATED SERVICES INC
Trans 2 EPA ID:	Not reported
Trans 2 Name:	Not reported
TSDf EPA ID:	CAD028409019
Trans Name:	CROSBY & OVERTON
TSDf Alt EPA ID:	Not reported
TSDf Alt Name:	Not reported
Waste Code Description:	513 - Empty containers less than 30 gallons
RCRA Code:	Not reported
Meth Code:	H141 - Storage, Bulking, And/Or Transfer Off Site--No Treatment/Reovery (H010-H129) Or (H131-H135)
Quantity Tons:	0.0025
Waste Quantity:	5
Quantity Unit:	P
Additional Code 1:	Not reported
Additional Code 2:	Not reported
Additional Code 3:	Not reported
Additional Code 4:	Not reported
Additional Code 5:	Not reported
Shipment Date:	20100907
Creation Date:	2/10/2011 18:30:18
Receipt Date:	20100920
Manifest ID:	007010653JJK
Trans EPA ID:	CAR000148338
Trans Name:	AMERICAN INTEGRATED SERVICES INC
Trans 2 EPA ID:	MAD039322250
Trans 2 Name:	CLEAN HARBORS ENV SVCS
TSDf EPA ID:	TXD055141378
Trans Name:	CLEAN HARBORS DEER PARK
TSDf Alt EPA ID:	Not reported
TSDf Alt Name:	Not reported
Waste Code Description:	352 - Other organic solids
RCRA Code:	D018
Meth Code:	H040 - Incineration--Thermal Destruction Other Than Use As A Fuel
Quantity Tons:	0.1
Waste Quantity:	200
Quantity Unit:	P

Map ID
Direction
Distance
Elevation

MAP FINDINGS

Site

Database(s)

EDR ID Number
EPA ID Number

EQUILON ENTERPRISES (Continued)

S113005232

Additional Code 1:	D001
Additional Code 2:	Not reported
Additional Code 3:	Not reported
Additional Code 4:	Not reported
Additional Code 5:	Not reported
Shipment Date:	20100907
Creation Date:	11/30/2010 18:30:16
Receipt Date:	20100907
Manifest ID:	007010654JJK
Trans EPA ID:	CAR000148338
Trans Name:	AMERICAN INTEGRATED SERVICES INC
Trans 2 EPA ID:	Not reported
Trans 2 Name:	Not reported
TSDf EPA ID:	CAD097030993
Trans Name:	SIEMENS WATER TECHNOLOGIES CORP
TSDf Alt EPA ID:	Not reported
TSDf Alt Name:	Not reported
Waste Code Description:	135 - Unspecified aqueous solution
RCRA Code:	Not reported
Meth Code:	H141 - Storage, Bulking, And/Or Transfer Off Site--No Treatment/Reovery (H010-H129) Or (H131-H135)
Quantity Tons:	0.168
Waste Quantity:	40
Quantity Unit:	G
Additional Code 1:	Not reported
Additional Code 2:	Not reported
Additional Code 3:	Not reported
Additional Code 4:	Not reported
Additional Code 5:	Not reported
Shipment Date:	20100806
Creation Date:	9/30/2010 18:30:56
Receipt Date:	20100806
Manifest ID:	004202892JJK
Trans EPA ID:	CAR000189431
Trans Name:	ADAMS SERVICES INC
Trans 2 EPA ID:	Not reported
Trans 2 Name:	Not reported
TSDf EPA ID:	CAT080013352
Trans Name:	DEMENNO/KERDOON
TSDf Alt EPA ID:	Not reported
TSDf Alt Name:	Not reported
Waste Code Description:	134 - Aqueous solution with <10% total organic residues
RCRA Code:	D018
Meth Code:	H039 - Other Recovery Of Reclamation For Reuse Including Acid Regeneration, Organics Recovery Ect
Quantity Tons:	0.5376
Waste Quantity:	128
Quantity Unit:	G
Additional Code 1:	D001
Additional Code 2:	Not reported
Additional Code 3:	Not reported
Additional Code 4:	Not reported
Additional Code 5:	Not reported
Shipment Date:	20100720

Map ID
Direction
Distance
Elevation

MAP FINDINGS

Site

Database(s)

EDR ID Number
EPA ID Number

EQUILON ENTERPRISES (Continued)

S113005232

Creation Date: 9/30/2010 18:30:18
Receipt Date: 20100720
Manifest ID: 004202867JJK
Trans EPA ID: CAR000189431
Trans Name: ADAMS SERVICES INC
Trans 2 EPA ID: Not reported
Trans 2 Name: Not reported
TSDf EPA ID: CAT080013352
Trans Name: DEMENNO/KERDOON
TSDf Alt EPA ID: Not reported
TSDf Alt Name: Not reported
Waste Code Description: 134 - Aqueous solution with <10% total organic residues
RCRA Code: D039
Meth Code: H039 - Other Recovery Of Reclamation For Reuse Including Acid
Regeneration, Organics Recovery Ect
Quantity Tons: 2.94
Waste Quantity: 700
Quantity Unit: G
Additional Code 1: D008
Additional Code 2: Not reported
Additional Code 3: Not reported
Additional Code 4: Not reported
Additional Code 5: Not reported
Shipment Date: 20100303
Creation Date: 5/27/2010 18:30:53
Receipt Date: 20100303
Manifest ID: 004202789JJK
Trans EPA ID: CAR000189431
Trans Name: ADAMS SERVICES INC
Trans 2 EPA ID: Not reported
Trans 2 Name: Not reported
TSDf EPA ID: CAT080013352
Trans Name: DEMENNO/KERDOON
TSDf Alt EPA ID: Not reported
TSDf Alt Name: Not reported
Waste Code Description: 221 - Waste oil and mixed oil
RCRA Code: D018
Meth Code: H039 - Other Recovery Of Reclamation For Reuse Including Acid
Regeneration, Organics Recovery Ect
Quantity Tons: 0.76
Waste Quantity: 200
Quantity Unit: G
Additional Code 1: Not reported
Additional Code 2: Not reported
Additional Code 3: Not reported
Additional Code 4: Not reported
Additional Code 5: Not reported
Additional Info:
Year: 2002
Gen EPA ID: CAD981404700
Shipment Date: 20021122
Creation Date: 3/16/2007 18:30:20
Receipt Date: 20021125
Manifest ID: 21800695

Map ID
Direction
Distance
Elevation

MAP FINDINGS

Site

Database(s)

EDR ID Number
EPA ID Number

EQUILON ENTERPRISES (Continued)

S113005232

Trans EPA ID:	CAR000031211
Trans Name:	Not reported
Trans 2 EPA ID:	Not reported
Trans 2 Name:	Not reported
TSDF EPA ID:	CAD028409019
Trans Name:	Not reported
TSDF Alt EPA ID:	CAD028409019
TSDF Alt Name:	Not reported
Waste Code Description:	241 - Tank bottom waste 251 Still bottoms with halogenated organics
RCRA Code:	D001
Meth Code:	T01 - Treatment, Tank
Quantity Tons:	0.10425
Waste Quantity:	25
Quantity Unit:	G
Additional Code 1:	Not reported
Additional Code 2:	Not reported
Additional Code 3:	Not reported
Additional Code 4:	Not reported
Additional Code 5:	Not reported
Shipment Date:	20021101
Creation Date:	2/13/2003 18:31:35
Receipt Date:	20021101
Manifest ID:	21815075
Trans EPA ID:	CAD982030173
Trans Name:	Not reported
Trans 2 EPA ID:	Not reported
Trans 2 Name:	Not reported
TSDF EPA ID:	CAD982484933
Trans Name:	Not reported
TSDF Alt EPA ID:	Not reported
TSDF Alt Name:	Not reported
Waste Code Description:	512 - Other empty containers 30 gallons or more
RCRA Code:	Not reported
Meth Code:	D99 - Disposal, Other
Quantity Tons:	2
Waste Quantity:	4000
Quantity Unit:	P
Additional Code 1:	Not reported
Additional Code 2:	Not reported
Additional Code 3:	Not reported
Additional Code 4:	Not reported
Additional Code 5:	Not reported
Shipment Date:	20020815
Creation Date:	1/31/2003 15:02:08
Receipt Date:	20020820
Manifest ID:	21992368
Trans EPA ID:	CAR000031211
Trans Name:	Not reported
Trans 2 EPA ID:	Not reported
Trans 2 Name:	Not reported
TSDF EPA ID:	CAD028409019
Trans Name:	Not reported
TSDF Alt EPA ID:	Not reported
TSDF Alt Name:	Not reported
Waste Code Description:	134 - Aqueous solution with <10% total organic residues

Map ID
Direction
Distance
Elevation

MAP FINDINGS

Site

Database(s)

EDR ID Number
EPA ID Number

EQUILON ENTERPRISES (Continued)

S113005232

RCRA Code: D001
Meth Code: T01 - Treatment, Tank
Quantity Tons: 0.126
Waste Quantity: 30
Quantity Unit: G
Additional Code 1: Not reported
Additional Code 2: Not reported
Additional Code 3: Not reported
Additional Code 4: Not reported
Additional Code 5: Not reported

Additional Info:
Year: 2003
Gen EPA ID: CAD981404700

Shipment Date: 20031222
Creation Date: 7/30/2004 18:31:14
Receipt Date: 20031222
Manifest ID: 22789441
Trans EPA ID: CAD008364432
Trans Name: RHO-CHEM
Trans 2 EPA ID: Not reported
Trans 2 Name: Not reported
TSDf EPA ID: CAD008364432
Trans Name: RHO-CHEM CORPORATION
TSDf Alt EPA ID: CAD008364432
TSDf Alt Name: Not reported
Waste Code Description: 352 - Other organic solids
RCRA Code: Not reported
Meth Code: R01 - Recycler
Quantity Tons: 0.0125
Waste Quantity: 25
Quantity Unit: P
Additional Code 1: Not reported
Additional Code 2: Not reported
Additional Code 3: Not reported
Additional Code 4: Not reported
Additional Code 5: Not reported

Shipment Date: 20030805
Creation Date: 7/28/2004 10:45:53
Receipt Date: 20030814
Manifest ID: 22622033
Trans EPA ID: CAR000118992
Trans Name: Not reported
Trans 2 EPA ID: Not reported
Trans 2 Name: Not reported
TSDf EPA ID: CAD028409019
Trans Name: Not reported
TSDf Alt EPA ID: Not reported
TSDf Alt Name: Not reported
Waste Code Description: 343 - Unspecified organic liquid mixture
RCRA Code: D001
Meth Code: T01 - Treatment, Tank
Quantity Tons: 0.425
Waste Quantity: 125
Quantity Unit: G

Map ID
Direction
Distance
Elevation

MAP FINDINGS

Site

Database(s)

EDR ID Number
EPA ID Number

EQUILON ENTERPRISES (Continued)

S113005232

Additional Code 1: Not reported
Additional Code 2: Not reported
Additional Code 3: Not reported
Additional Code 4: Not reported
Additional Code 5: Not reported

Shipment Date: 20030129
Creation Date: 5/21/2003 18:32:18
Receipt Date: 20030203
Manifest ID: 22248670
Trans EPA ID: CAR000031211
Trans Name: Not reported
Trans 2 EPA ID: Not reported
Trans 2 Name: Not reported
TSDf EPA ID: CAD028409019
Trans Name: Not reported
TSDf Alt EPA ID: CAD028409019
TSDf Alt Name: Not reported
Waste Code Description: 134 - Aqueous solution with <10% total organic residues
RCRA Code: D001
Meth Code: - Not reported
Quantity Tons: 0.168
Waste Quantity: 40
Quantity Unit: G
Additional Code 1: Not reported
Additional Code 2: Not reported
Additional Code 3: Not reported
Additional Code 4: Not reported
Additional Code 5: Not reported

Shipment Date: 20030129
Creation Date: 5/21/2003 18:32:18
Receipt Date: 20030203
Manifest ID: 22248670
Trans EPA ID: CAR000031211
Trans Name: Not reported
Trans 2 EPA ID: Not reported
Trans 2 Name: Not reported
TSDf EPA ID: CAD028409019
Trans Name: Not reported
TSDf Alt EPA ID: CAD028409019
TSDf Alt Name: Not reported
Waste Code Description: - Not reported
RCRA Code: Not reported
Meth Code: T01 - Treatment, Tank
Quantity Tons: Not reported
Waste Quantity: Not reported
Quantity Unit: Not reported
Additional Code 1: Not reported
Additional Code 2: Not reported
Additional Code 3: Not reported
Additional Code 4: Not reported
Additional Code 5: Not reported

Additional Info:
Year: 2000
Gen EPA ID: CAD981404700

Map ID
Direction
Distance
Elevation

MAP FINDINGS

Site

Database(s)

EDR ID Number
EPA ID Number

EQUILON ENTERPRISES (Continued)

S113005232

Shipment Date: 20000316
Creation Date: 5/23/2000 0:00:00
Receipt Date: 20000316
Manifest ID: 99748028
Trans EPA ID: CAL922125668
Trans Name: Not reported
Trans 2 EPA ID: Not reported
Trans 2 Name: Not reported
TSDf EPA ID: CAT080013352
Trans Name: Not reported
TSDf Alt EPA ID: CAT080013352
TSDf Alt Name: Not reported
Waste Code Description: 212 - Oxygenated solvents (acetone, butanol, ethyl acetate, etc.
RCRA Code: D001
Meth Code: R01 - Recycler
Quantity Tons: 0.825
Waste Quantity: 250
Quantity Unit: G
Additional Code 1: Not reported
Additional Code 2: Not reported
Additional Code 3: Not reported
Additional Code 4: Not reported
Additional Code 5: Not reported

HWTS:

Name: EQUILON ENTERPRISES
Address: 7512 E ALONDRA
Address 2: Not reported
City,State,Zip: PARAMOUNT, CA 907230000
EPA ID: CAD981404700
Inactive Date: Not reported
Create Date: 04/10/1987
Last Act Date: 07/31/2020
Mailing Name: Not reported
Mailing Address: 20945 S. WILMINGTON AVE
Mailing Address 2: Not reported
Mailing City,State,Zip: CARSON, CA 908100000
Owner Name: EQUILON ENTERPRISE LLC DBA SHELL
Owner Address: 20945 S. WILMINGTON AVE
Owner Address 2: Not reported
Owner City,State,Zip: CARSON, CA 908100000
Contact Name: KIM KWOK
Contact Address: 6520 CORPORATE DRIVE
Contact Address 2: Not reported
City,State,Zip: INDIANAPOLIS, IN 462780000

NAICS:

EPA ID: CAD981404700
Create Date: 2002-03-14 16:36:26.000
NAICS Code: 44719
NAICS Description: Other Gasoline Stations
Issued EPA ID Date: 1987-04-10 00:00:00
Inactive Date: Not reported
Facility Name: EQUILON ENTERPRISES
Facility Address: 7512 E ALONDRA
Facility Address 2: Not reported
Facility City: PARAMOUNT

Map ID
 Direction
 Distance
 Elevation

MAP FINDINGS

Site

Database(s)

EDR ID Number
 EPA ID Number

EQUILON ENTERPRISES (Continued)

S113005232

Facility County: Not reported
 Facility State: CA
 Facility Zip: 907230000

**F31
 NW
 < 1/8
 0.081 mi.
 428 ft.**

**EQUILON ENTERPRISES
 7512 E ALONDRA
 PARAMOUNT, CA 90723**

**RCRA-VSQQ 1000288359
 LOS ANGELES CO. HMS CAD981404700**

Site 3 of 21 in cluster F

**Relative:
 Higher**

RCRA-VSQQ:

**Actual:
 68 ft.**

Date Form Received by Agency:	20170404
Handler Name:	EQUILON ENTERPRISES
Handler Address:	7512 E ALONDRA
Handler City,State,Zip:	PARAMOUNT, CA 90723
EPA ID:	CAD981404700
Contact Name:	ANDREA WING
Contact Address:	SOUTH WILMINGTON AVE
Contact City,State,Zip:	CARSON, CA 90810
Contact Telephone:	714-731-1050
Contact Fax:	Not reported
Contact Email:	ANDREA.WING@SHELL.COM
Contact Title:	PRINCIPAL PROGRAM MANAGER
EPA Region:	09
Land Type:	Private
Federal Waste Generator Description:	Conditionally Exempt Small Quantity Generator
Non-Notifier:	Not reported
Biennial Report Cycle:	Not reported
Accessibility:	Not reported
Active Site Indicator:	Handler Activities
State District Owner:	Not reported
State District:	Not reported
Mailing Address:	S WILMINGTON AVE
Mailing City,State,Zip:	CARSON, CA 90810
Owner Name:	EQUILON ENTERPRISES LLC
Owner Type:	Private
Operator Name:	ADAM ESTES
Operator Type:	Private
Short-Term Generator Activity:	No
Importer Activity:	No
Mixed Waste Generator:	No
Transporter Activity:	No
Transfer Facility Activity:	No
Recycler Activity with Storage:	No
Small Quantity On-Site Burner Exemption:	No
Smelting Melting and Refining Furnace Exemption:	No
Underground Injection Control:	No
Off-Site Waste Receipt:	No
Universal Waste Indicator:	No
Universal Waste Destination Facility:	No
Federal Universal Waste:	No
Active Site Fed-Reg Treatment Storage and Disposal Facility:	Not reported
Active Site Converter Treatment storage and Disposal Facility:	Not reported
Active Site State-Reg Treatment Storage and Disposal Facility:	Not reported
Active Site State-Reg Handler:	---
Federal Facility Indicator:	Not reported
Hazardous Secondary Material Indicator:	NN

Map ID
 Direction
 Distance
 Elevation

MAP FINDINGS

Site

Database(s)

EDR ID Number
 EPA ID Number

EQUILON ENTERPRISES (Continued)

1000288359

Sub-Part K Indicator:	Not reported
Commercial TSD Indicator:	No
Treatment Storage and Disposal Type:	Not reported
2018 GPRA Permit Baseline:	Not on the Baseline
2018 GPRA Renewals Baseline:	Not on the Baseline
Permit Renewals Workload Universe:	Not reported
Permit Workload Universe:	Not reported
Permit Progress Universe:	Not reported
Post-Closure Workload Universe:	Not reported
Closure Workload Universe:	Not reported
202 GPRA Corrective Action Baseline:	No
Corrective Action Workload Universe:	No
Subject to Corrective Action Universe:	No
Non-TSDs Where RCRA CA has Been Imposed Universe:	No
TSDs Potentially Subject to CA Under 3004 (u)/(v) Universe:	No
TSDs Only Subject to CA under Discretionary Auth Universe:	No
Corrective Action Priority Ranking:	No NCAPS ranking
Environmental Control Indicator:	No
Institutional Control Indicator:	No
Human Exposure Controls Indicator:	N/A
Groundwater Controls Indicator:	N/A
Operating TSDF Universe:	Not reported
Full Enforcement Universe:	Not reported
Significant Non-Complier Universe:	No
Unaddressed Significant Non-Complier Universe:	No
Addressed Significant Non-Complier Universe:	No
Significant Non-Complier With a Compliance Schedule Universe:	No
Financial Assurance Required:	Not reported
Handler Date of Last Change:	20170512
Recognized Trader-Importer:	No
Recognized Trader-Exporter:	No
Importer of Spent Lead Acid Batteries:	No
Exporter of Spent Lead Acid Batteries:	No
Recycler Activity Without Storage:	Not reported
Manifest Broker:	Not reported
Sub-Part P Indicator:	No

Hazardous Waste Summary:

Waste Code:	D001
Waste Description:	IGNITABLE WASTE

Waste Code:	D018
Waste Description:	BENZENE

Handler - Owner Operator:

Owner/Operator Indicator:	Operator
Owner/Operator Name:	ADAM ESTES
Legal Status:	Private
Date Became Current:	20170302
Date Ended Current:	Not reported
Owner/Operator Address:	Not reported
Owner/Operator City,State,Zip:	Not reported
Owner/Operator Telephone:	Not reported
Owner/Operator Telephone Ext:	Not reported
Owner/Operator Fax:	Not reported

Map ID
Direction
Distance
Elevation

MAP FINDINGS

Site

Database(s)

EDR ID Number
EPA ID Number

EQUILON ENTERPRISES (Continued)

1000288359

Owner/Operator Email: Not reported

Owner/Operator Indicator: Owner
Owner/Operator Name: ANDREA WING
Legal Status: Private
Date Became Current: 20170302
Date Ended Current: Not reported
Owner/Operator Address: 20945 SOUTH WILMINGTON AVE
Owner/Operator City,State,Zip: CARSON, CA 90810
Owner/Operator Telephone: 707-933-2366
Owner/Operator Telephone Ext: Not reported
Owner/Operator Fax: Not reported
Owner/Operator Email: Not reported

Owner/Operator Indicator: Owner
Owner/Operator Name: EQUILON ENTERPRISES LLC
Legal Status: Private
Date Became Current: Not reported
Date Ended Current: Not reported
Owner/Operator Address: P O BOX 4453
Owner/Operator City,State,Zip: HOUSTON, TX 77210-4453
Owner/Operator Telephone: 713-241-2258
Owner/Operator Telephone Ext: Not reported
Owner/Operator Fax: Not reported
Owner/Operator Email: Not reported

Owner/Operator Indicator: Owner
Owner/Operator Name: EQUILON ENTERPRISES LLC
Legal Status: Private
Date Became Current: Not reported
Date Ended Current: Not reported
Owner/Operator Address: P O BOX 4453
Owner/Operator City,State,Zip: HOUSTON, TX 77210-4453
Owner/Operator Telephone: 713-241-2258
Owner/Operator Telephone Ext: Not reported
Owner/Operator Fax: Not reported
Owner/Operator Email: Not reported

Owner/Operator Indicator: Operator
Owner/Operator Name: NOT REQUIRED
Legal Status: Private
Date Became Current: Not reported
Date Ended Current: Not reported
Owner/Operator Address: NOT REQUIRED
Owner/Operator City,State,Zip: NOT REQUIRED, ME 99999
Owner/Operator Telephone: 415-555-1212
Owner/Operator Telephone Ext: Not reported
Owner/Operator Fax: Not reported
Owner/Operator Email: Not reported

Historic Generators:

Receive Date: 19960901
Handler Name: SHELL OIL CO
Federal Waste Generator Description: Small Quantity Generator
State District Owner: Not reported
Large Quantity Handler of Universal Waste: No
Recognized Trader Importer: No

Map ID
Direction
Distance
Elevation

MAP FINDINGS

Site

Database(s)

EDR ID Number
EPA ID Number

EQUILON ENTERPRISES (Continued)

1000288359

Recognized Trader Exporter: No
Spent Lead Acid Battery Importer: No
Spent Lead Acid Battery Exporter: No
Current Record: No
Non Storage Recycler Activity: Not reported
Electronic Manifest Broker: Not reported

Receive Date: 19980408
Handler Name: SHELL OIL CO
Federal Waste Generator Description: Small Quantity Generator
State District Owner: Not reported
Large Quantity Handler of Universal Waste: No
Recognized Trader Importer: No
Recognized Trader Exporter: No
Spent Lead Acid Battery Importer: No
Spent Lead Acid Battery Exporter: No
Current Record: No
Non Storage Recycler Activity: Not reported
Electronic Manifest Broker: Not reported

Receive Date: 20170404
Handler Name: EQUILON ENTERPRISES
Federal Waste Generator Description: Conditionally Exempt Small Quantity Generator
State District Owner: Not reported
Large Quantity Handler of Universal Waste: No
Recognized Trader Importer: No
Recognized Trader Exporter: No
Spent Lead Acid Battery Importer: No
Spent Lead Acid Battery Exporter: No
Current Record: Yes
Non Storage Recycler Activity: Not reported
Electronic Manifest Broker: Not reported

List of NAICS Codes and Descriptions:

NAICS Code: 44719
NAICS Description: OTHER GASOLINE STATIONS

NAICS Code: 562910
NAICS Description: REMEDIATION SERVICES

Facility Has Received Notices of Violations:

Violations: No Violations Found

Evaluation Action Summary:

Evaluations: No Evaluations Found

LOS ANGELES CO. HMS:

Name: SHELL OIL CO
Address: 7512 ALONDRA BLVD
City,State,Zip: PARAMOUNT, CA 907234002
Region: LA
Permit Category: I
Facility Id: 1537-I06321
Facility Type: 01

Map ID
 Direction
 Distance
 Elevation

MAP FINDINGS

Site

Database(s)

EDR ID Number
 EPA ID Number

EQUILON ENTERPRISES (Continued)

1000288359

Facility Status: Closed
 Area: 1G
 Permit Number: 000003213
 Permit Status: Closed

Name: SHELL OIL CO
 Address: 7512 ALONDRA BLVD
 City,State,Zip: PARAMOUNT, CA 907234002
 Region: LA
 Permit Category: I
 Facility Id: 1537-I06321
 Facility Type: 01
 Facility Status: Closed
 Area: 1G
 Permit Number: 000067561
 Permit Status: Closed

Name: SHELL OIL #204-5838-0506
 Address: 7512 ALONDRA BLVD
 City,State,Zip: PARAMOUNT, CA 907234002
 Region: LA
 Permit Category: T
 Facility Id: 1537-006321
 Facility Type: 0
 Facility Status: Closed
 Area: 1G
 Permit Number: 00002136T
 Permit Status: Closed

Name: SHELL OIL #204-
 Address: 7512 ALONDRA BLVD
 City,State,Zip: PARAMOUNT, CA 907234002
 Region: LA
 Permit Category: Not reported
 Facility Id: 1537-020421
 Facility Type: Not reported
 Facility Status: OPEN
 Area: 1G
 Permit Number: Not reported
 Permit Status: Not reported

**F32
 NW
 < 1/8
 0.081 mi.
 428 ft.**

**ALBIN SHEEL STATION
 7512 E ALONDRA
 PARAMOUNT, CA 90723**

Site 4 of 21 in cluster F

**EDR Hist Auto 1020851298
 N/A**

**Relative:
 Higher**

EDR Hist Auto

**Actual:
 68 ft.**

Year:	Name:	Type:
1983	ALBIN SHEEL STATION	Gasoline Service Stations
1985	ALBIN SHEEL STATION	Gasoline Service Stations
1986	ALBIN SHEEL STATION	Gasoline Service Stations
1987	ALBIN SHEEL STATION	Gasoline Service Stations
1988	ALBIN SHEEL STATION	Gasoline Service Stations
1989	SHELL AUTO CENTER	Gasoline Service Stations
1989	SHEEL AUTO CENTER	Gasoline Service Stations
1990	SHEEL AUTO CENTER	Gasoline Service Stations

Map ID
Direction
Distance
Elevation

MAP FINDINGS

Site

Database(s)

EDR ID Number
EPA ID Number

F33
NW
< 1/8
0.081 mi.
428 ft.

JD FUEL, INC DBA, JD FUEL-PARAMOUNT
7512 E ALONDRA BLVD
PARAMOUNT, CA 90723
Site 5 of 21 in cluster F

CERS HAZ WASTE
SWEEPS UST
CERS TANKS
HAZNET
LOS ANGELES CO. HMS
CERS
HWTS

U003057952
N/A

Relative:
Higher

Actual:
68 ft.

CERS HAZ WASTE:

Name: JD FUEL, INC DBA, JD FUEL-PARAMOUNT
Address: 7512 E ALONDRA BLVD
City,State,Zip: PARAMOUNT, CA 90723
Site ID: 571751
CERS ID: 10265233
CERS Description: Hazardous Waste Generator

SWEEPS UST:

Name: SHELL SERV STA
Address: 7512 E ALONDRA BLVD
City: PARAMOUNT
Status: Active
Comp Number: 6321
Number: 9
Board Of Equalization: 44-000074
Referral Date: 06-30-89
Action Date: Not reported
Created Date: 06-30-89
Owner Tank Id: Not reported
SWRCB Tank Id: 19-000-006321-000001
Tank Status: A
Capacity: Not reported
Active Date: 06-30-89
Tank Use: UNKNOWN
STG: W
Content: Not reported
Number Of Tanks: 8

Name: SHELL SERV STA
Address: 7512 E ALONDRA BLVD
City: PARAMOUNT
Status: Active
Comp Number: 6321
Number: 9
Board Of Equalization: 44-000074
Referral Date: 06-30-89
Action Date: Not reported
Created Date: 06-30-89
Owner Tank Id: Not reported
SWRCB Tank Id: 19-000-006321-000002
Tank Status: A
Capacity: Not reported
Active Date: 06-30-89
Tank Use: UNKNOWN
STG: W
Content: Not reported
Number Of Tanks: Not reported

Name: SHELL SERV STA
Address: 7512 E ALONDRA BLVD

Map ID
Direction
Distance
Elevation

MAP FINDINGS

Site

Database(s)

EDR ID Number
EPA ID Number

JD FUEL, INC DBA, JD FUEL-PARAMOUNT (Continued)

U003057952

City: PARAMOUNT
Status: Active
Comp Number: 6321
Number: 9
Board Of Equalization: 44-000074
Referral Date: 06-30-89
Action Date: Not reported
Created Date: 06-30-89
Owner Tank Id: Not reported
SWRCB Tank Id: 19-000-006321-000003
Tank Status: A
Capacity: Not reported
Active Date: 06-30-89
Tank Use: UNKNOWN
STG: W
Content: Not reported
Number Of Tanks: Not reported

Name: SHELL SERV STA
Address: 7512 E ALONDRA BLVD
City: PARAMOUNT
Status: Active
Comp Number: 6321
Number: 9
Board Of Equalization: 44-000074
Referral Date: 06-30-89
Action Date: Not reported
Created Date: 06-30-89
Owner Tank Id: Not reported
SWRCB Tank Id: 19-000-006321-000004
Tank Status: A
Capacity: Not reported
Active Date: 06-30-89
Tank Use: UNKNOWN
STG: W
Content: Not reported
Number Of Tanks: Not reported

Name: SHELL SERV STA
Address: 7512 E ALONDRA BLVD
City: PARAMOUNT
Status: Active
Comp Number: 6321
Number: 9
Board Of Equalization: 44-000074
Referral Date: 06-30-89
Action Date: Not reported
Created Date: 06-30-89
Owner Tank Id: Not reported
SWRCB Tank Id: 19-000-006321-000005
Tank Status: A
Capacity: Not reported
Active Date: 06-30-89
Tank Use: UNKNOWN
STG: W
Content: Not reported
Number Of Tanks: Not reported

Map ID
Direction
Distance
Elevation

MAP FINDINGS

Site

Database(s)

EDR ID Number
EPA ID Number

JD FUEL, INC DBA, JD FUEL-PARAMOUNT (Continued)

U003057952

Name: SHELL SERV STA
Address: 7512 E ALONDRA BLVD
City: PARAMOUNT
Status: Active
Comp Number: 6321
Number: 9
Board Of Equalization: 44-000074
Referral Date: 06-30-89
Action Date: Not reported
Created Date: 06-30-89
Owner Tank Id: Not reported
SWRCB Tank Id: 19-000-006321-000006
Tank Status: A
Capacity: Not reported
Active Date: 06-30-89
Tank Use: UNKNOWN
STG: W
Content: Not reported
Number Of Tanks: Not reported

Name: SHELL SERV STA
Address: 7512 E ALONDRA BLVD
City: PARAMOUNT
Status: Active
Comp Number: 6321
Number: 9
Board Of Equalization: 44-000074
Referral Date: 06-30-89
Action Date: Not reported
Created Date: 06-30-89
Owner Tank Id: Not reported
SWRCB Tank Id: 19-000-006321-000007
Tank Status: A
Capacity: Not reported
Active Date: 06-30-89
Tank Use: UNKNOWN
STG: W
Content: Not reported
Number Of Tanks: Not reported

Name: SHELL SERV STA
Address: 7512 E ALONDRA BLVD
City: PARAMOUNT
Status: Active
Comp Number: 6321
Number: 9
Board Of Equalization: 44-000074
Referral Date: 06-30-89
Action Date: Not reported
Created Date: 06-30-89
Owner Tank Id: Not reported
SWRCB Tank Id: 19-000-006321-000008
Tank Status: A
Capacity: Not reported
Active Date: 06-30-89
Tank Use: UNKNOWN
STG: W

Map ID
Direction
Distance
Elevation

MAP FINDINGS

Site

Database(s)

EDR ID Number
EPA ID Number

JD FUEL, INC DBA, JD FUEL-PARAMOUNT (Continued)

U003057952

Content: Not reported
Number Of Tanks: Not reported

CERS TANKS:

Name: JD FUEL, INC DBA, JD FUEL-PARAMOUNT
Address: 7512 E ALONDRA BLVD
City,State,Zip: PARAMOUNT, CA 90723
Site ID: 571751
CERS ID: 10265233
CERS Description: Underground Storage Tank

HAZNET:

Name: SHELL AUTO CENTER
Address: 7512 E. ALONDRA BLVD
Address 2: Not reported
City,State,Zip: PARAMOUNT, CA 907234002
Contact: REZA HEDAYAT
Telephone: 5626301231
Mailing Name: Not reported
Mailing Address: 7512 E. ALONDRA BLVD

Year: 2016
Gepaid: CAL000180766
TSD EPA ID: CAD980675276
CA Waste Code: H132 - Other inorganic solid waste
Disposal Method: H132 - Landfill Or Surface Impoundment That Will Be Closed As Landfill(To Include On-Site Treatment And/Or Stabilization)
Tons: 16.856

Year: 1998
Gepaid: CAL000180766
TSD EPA ID: CAT080013352
CA Waste Code: 134 - Aqueous solution with total organic residues less than 10 percent
Disposal Method: R01 - Recycler
Tons: 0.231

Additional Info:

Year: 1998
Gen EPA ID: CAL000180766

Shipment Date: 19980606
Creation Date: 9/3/1998 0:00:00
Receipt Date: 19980610
Manifest ID: 98038479
Trans EPA ID: CAD050099696
Trans Name: Not reported
Trans 2 EPA ID: Not reported
Trans 2 Name: Not reported
TSD EPA ID: CAT080013352
Trans Name: Not reported
TSD EPA ID: Not reported
TSD EPA Alt Name: Not reported
Waste Code Description: 134 - Aqueous solution with <10% total organic residues
RCRA Code: Not reported

Map ID
Direction
Distance
Elevation

MAP FINDINGS

Site

Database(s)

EDR ID Number
EPA ID Number

JD FUEL, INC DBA, JD FUEL-PARAMOUNT (Continued)

U003057952

Meth Code: R01 - Recycler
Quantity Tons: 0.231
Waste Quantity: 55
Quantity Unit: G
Additional Code 1: Not reported
Additional Code 2: Not reported
Additional Code 3: Not reported
Additional Code 4: Not reported
Additional Code 5: Not reported

LOS ANGELES CO. HMS:

Name: SAN MARCUS DAIRY (DEST)
Address: 7512 ALONDRA BLVD
City,State,Zip: PARAMOUNT, CA 907234002
Region: LA
Permit Category: I
Facility Id: 1537-I01611
Facility Type: 00
Facility Status: Closed
Area: 1G
Permit Number: 000002525
Permit Status: Closed

Name: APRO #15
Address: 7512 ALONDRA BLVD
City,State,Zip: PARAMOUNT, CA 907234002
Region: LA
Permit Category: T
Facility Id: 1537-055004
Facility Type: 0
Facility Status: Closed
Area: 1G
Permit Number: 000658171
Permit Status: Closed

CERS:

Name: JD FUEL, INC DBA, JD FUEL-PARAMOUNT
Address: 7512 E ALONDRA BLVD
City,State,Zip: PARAMOUNT, CA 90723
Site ID: 571751
CERS ID: 10265233
CERS Description: Chemical Storage Facilities

Violations:

Site ID: 571751
Site Name: JD FUEL, INC DBA, JD FUEL-PARAMOUNT
Violation Date: 02-23-2016
Citation: HSC 6.7 25284(a)(3) - California Health and Safety Code, Chapter 6.7, Section(s) 25284(a)(3)
Violation Description: Failure to submit, maintain, or implement an owner/operator written agreement.
Violation Notes: Returned to compliance on 06/14/2018.
Violation Division: Los Angeles County Department of Public Works
Violation Program: UST
Violation Source: CERS,
Site ID: 571751

Map ID
Direction
Distance
Elevation

MAP FINDINGS

Site

Database(s)

EDR ID Number
EPA ID Number

JD FUEL, INC DBA, JD FUEL-PARAMOUNT (Continued)

U003057952

Site Name: JD FUEL, INC DBA, JD FUEL-PARAMOUNT
Violation Date: 03-14-2019
Citation: 23 CCR 16 2712 - California Code of Regulations, Title 23, Chapter 16, Section(s) 2712
Violation Description: Failure to comply with any of the applicable requirements of the permit issued for the operation of the UST system.
Violation Notes: Returned to compliance on 05/04/2021. OVFL TEST NOT YET PERFORMED, SUBMIT TEST REPORT TO CUPA. SUBMIT OVFL REPORT.
Violation Division: Los Angeles County Department of Public Works
Violation Program: UST
Violation Source: CERS,

Site ID: 571751
Site Name: JD FUEL, INC DBA, JD FUEL-PARAMOUNT
Violation Date: 05-05-2015
Citation: 23 CCR 16 2715(a) - California Code of Regulations, Title 23, Chapter 16, Section(s) 2715(a)
Violation Description: Failure to submit statement of UST compliance and/or Designated Operator certification.
Violation Notes: Returned to compliance on 06/15/2018.
Violation Division: Los Angeles County Department of Public Works
Violation Program: UST
Violation Source: CERS,

Site ID: 571751
Site Name: JD FUEL, INC DBA, JD FUEL-PARAMOUNT
Violation Date: 02-23-2016
Citation: HSC 6.75 25299.30-25299.34 - California Health and Safety Code, Chapter 6.75, Section(s) 25299.30-25299.34
Violation Description: Failure to submit and maintain complete and current Certification of Financial Responsibility or other mechanism of financial assurance.
Violation Notes: Returned to compliance on 06/14/2018.
Violation Division: Los Angeles County Department of Public Works
Violation Program: UST
Violation Source: CERS,

Site ID: 571751
Site Name: JD FUEL, INC DBA, JD FUEL-PARAMOUNT
Violation Date: 02-23-2016
Citation: HSC 6.11 25404(e)(4) - California Health and Safety Code, Chapter 6.11, Section(s) 25404(e)(4)
Violation Description: Failure to report program data electronically.
Violation Notes: Returned to compliance on 06/14/2018.
Violation Division: Los Angeles County Department of Public Works
Violation Program: UST
Violation Source: CERS,

Site ID: 571751
Site Name: JD FUEL, INC DBA, JD FUEL-PARAMOUNT
Violation Date: 03-14-2019
Citation: 23 CCR 16 2665(b) - California Code of Regulations, Title 23, Chapter 16, Section(s) 2665(b)
Violation Description: "Failure to submit a copy of the overfill prevention equipment inspection results on the Overfill Prevention Equipment Inspection Report Form to the UPA within 30 days after the inspection."
Violation Notes: Returned to compliance on 05/04/2021. OVFL TEST NOT YET PERFORMED, SUBMIT TEST REPORT TO CUPA. SUBMIT OVFL REPORT.

Map ID
Direction
Distance
Elevation

MAP FINDINGS

Site

Database(s)

EDR ID Number
EPA ID Number

JD FUEL, INC DBA, JD FUEL-PARAMOUNT (Continued)

U003057952

Violation Division: Los Angeles County Department of Public Works
Violation Program: UST
Violation Source: CERS,

Site ID: 571751
Site Name: JD FUEL, INC DBA, JD FUEL-PARAMOUNT
Violation Date: 02-23-2016
Citation: HSC 6.7 25284 - California Health and Safety Code, Chapter 6.7, Section(s) 25284
Violation Description: Failure to obtain and maintain a valid operation permit from the CUPA.
Violation Notes: Returned to compliance on 06/14/2018.
Violation Division: Los Angeles County Department of Public Works
Violation Program: UST
Violation Source: CERS,

Site ID: 571751
Site Name: JD FUEL, INC DBA, JD FUEL-PARAMOUNT
Violation Date: 06-14-2016
Citation: HSC 6.95 25508(a)(1) - California Health and Safety Code, Chapter 6.95, Section(s) 25508(a)(1)
Violation Description: Failure to complete and electronically submit a site map with all required content.
Violation Notes: Returned to compliance on 09/21/2016. OBSERVATION: The annotated site map submitted to the CUPA does not include all the required elements. CORRECTIVE ACTION: Revise the annotated Site Map to include all required content and submit electronically in the California Environmental Reporting System (CERS).
Violation Division: Los Angeles County Fire Department
Violation Program: HMRRP
Violation Source: CERS,

Site ID: 571751
Site Name: JD FUEL, INC DBA, JD FUEL-PARAMOUNT
Violation Date: 06-02-2020
Citation: HSC 6.7 25284 - California Health and Safety Code, Chapter 6.7, Section(s) 25284
Violation Description: Failure to obtain a valid permit to operate from the UPA including but not limited to unpaid permit fees.
Violation Notes: 1) AP58 REQUIRED FOR BALL FLOAT REMOVAL,C933473 CUPA. 2) CERS CORRECTIONS: TANK PAGE
Violation Division: Los Angeles County Department of Public Works
Violation Program: UST
Violation Source: CERS,

Site ID: 571751
Site Name: JD FUEL, INC DBA, JD FUEL-PARAMOUNT
Violation Date: 05-05-2015
Citation: 23 CCR 16 2715 - California Code of Regulations, Title 23, Chapter 16, Section(s) 2715
Violation Description: Failure of service technician, designated operator, installer, and/or employee to obtain and maintain a proper and current International Code Council certification.
Violation Notes: Returned to compliance on 06/15/2018.
Violation Division: Los Angeles County Department of Public Works
Violation Program: UST
Violation Source: CERS,

Map ID
Direction
Distance
Elevation

MAP FINDINGS

Site

Database(s)

EDR ID Number
EPA ID Number

JD FUEL, INC DBA, JD FUEL-PARAMOUNT (Continued)

U003057952

Site ID: 571751
Site Name: JD FUEL, INC DBA, JD FUEL-PARAMOUNT
Violation Date: 03-30-2021
Citation: HSC 6.95 25508.1(a)-(f) - California Health and Safety Code, Chapter 6.95, Section(s) 25508.1(a)-(f)
Violation Description: Failure to electronically update business plan within 30 days of any one of the following events: A 100 percent or more increase in the quantity of a previously disclosed material. Any handling of a previously undisclosed hazardous materials at or above reportable quantities. A change of business address, business ownership, or business name. A substantial change in the handler's operations that requires modification to any portion of the business plan.
Violation Notes: OBSERVATION: The business failed to update business plan within 30 days when one of the following occurs: a 100 percent or more increase in the quantity of a previously disclosed material; any handling of a previously undisclosed hazardous material; a change of business address, business ownership, or business name; or a substantial change in the handler's operations that requires modification to any portion of the business plan. Observed change of ownership has occurred, however, CERS has not been updated. CORRECTIVE ACTION: Update all submittal elements effected by the change(s) and electronically submit the update within 30 days.
Violation Division: Los Angeles County Fire Department
Violation Program: HMRRP
Violation Source: CERS,

Site ID: 571751
Site Name: JD FUEL, INC DBA, JD FUEL-PARAMOUNT
Violation Date: 06-02-2020
Citation: 23 CCR 16 2716(e) - California Code of Regulations, Title 23, Chapter 16, Section(s) 2716(e)
Violation Description: For designated operator (DO) monthly inspections conducted before October 1, 2018, failure to comply with one or more of the following requirements: Be performed by an ICC certified DO. Inspect monthly alarm history report, check that alarms are documented and responded to appropriately, and attach a copy. Inspect for the presence of liquid/debris in spill containers. Inspect for the presence of liquid/debris in under dispenser containment (UDC) and ensure that the monitoring equipment is positioned correctly. Inspect for liquid or debris in containment sumps where an alarm occurred with no service visit. Check that all testing and maintenance has been completed and documented. Verify that all facility employees have been trained in accordance with 23 CCR 2715(c). For designated operator (DO) 30 day inspections conducted on and after October 1, 2018, failure to conduct the designated UST operator visual inspection at least once every 30 days.
Violation Notes: 1) AP58 REQUIRED FOR BALL FLOAT REMOVAL,C933473 CUPA. 2) CERS CORRECTIONS: TANK PAGE
Violation Division: Los Angeles County Department of Public Works
Violation Program: UST
Violation Source: CERS,

Site ID: 571751
Site Name: JD FUEL, INC DBA, JD FUEL-PARAMOUNT
Violation Date: 05-05-2015
Citation: 23 CCR 16 2666(c) - California Code of Regulations, Title 23, Chapter 16, Section(s) 2666(c)

Map ID
Direction
Distance
Elevation

MAP FINDINGS

Site

Database(s)

EDR ID Number
EPA ID Number

JD FUEL, INC DBA, JD FUEL-PARAMOUNT (Continued)

U003057952

Violation Description: Failure of line leak detector to detect a leak and/or failure of audible and visual alarm.
Violation Notes: Returned to compliance on 06/15/2018.
Violation Division: Los Angeles County Department of Public Works
Violation Program: UST
Violation Source: CERS,

Site ID: 571751
Site Name: JD FUEL, INC DBA, JD FUEL-PARAMOUNT
Violation Date: 05-05-2015
Citation: 23 CCR 16 2715(a) - California Code of Regulations, Title 23, Chapter 16, Section(s) 2715(a)
Violation Description: The owner/operator has failed to designate an UST operator or to inform the CUPA or any change in the designated UST operator(s) within 30 days after a change.
Violation Notes: Returned to compliance on 06/15/2018.
Violation Division: Los Angeles County Department of Public Works
Violation Program: UST
Violation Source: CERS,

Site ID: 571751
Site Name: JD FUEL, INC DBA, JD FUEL-PARAMOUNT
Violation Date: 05-11-2018
Citation: 23 CCR 16 2637(e) - California Code of Regulations, Title 23, Chapter 16, Section(s) 2637(e)
Violation Description: Failure to submit a copy of the secondary containment test results to the UPA within 30 days after the test.
Violation Notes: Returned to compliance on 06/14/2018.
Violation Division: Los Angeles County Department of Public Works
Violation Program: UST
Violation Source: CERS,

Site ID: 571751
Site Name: JD FUEL, INC DBA, JD FUEL-PARAMOUNT
Violation Date: 02-23-2016
Citation: HSC 6.7 25286(a) - California Health and Safety Code, Chapter 6.7, Section(s) 25286(a)
Violation Description: Failure to submit an complete and accurate application for a permit to operate an underground storage tank, or for renewal of the permit.
Violation Notes: Returned to compliance on 06/14/2018.
Violation Division: Los Angeles County Department of Public Works
Violation Program: UST
Violation Source: CERS,

Site ID: 571751
Site Name: JD FUEL, INC DBA, JD FUEL-PARAMOUNT
Violation Date: 06-02-2020
Citation: 23 CCR 16 2635(e)(8) - California Code of Regulations, Title 23, Chapter 16, Section(s) 2635(e)(8)
Violation Description: Failure to submit as-built plans for the location and orientation of the tanks and appurtenant piping systems for new installations and/or with the permit application.
Violation Notes: 1) AP58 REQUIRED FOR BALL FLOAT REMOVAL,C933473 CUPA. 2) CERS CORRECTIONS: TANK PAGE
Violation Division: Los Angeles County Department of Public Works
Violation Program: UST
Violation Source: CERS,

Map ID
Direction
Distance
Elevation

MAP FINDINGS

Site

Database(s)

EDR ID Number
EPA ID Number

JD FUEL, INC DBA, JD FUEL-PARAMOUNT (Continued)

U003057952

Site ID: 571751
Site Name: JD FUEL, INC DBA, JD FUEL-PARAMOUNT
Violation Date: 06-22-2017
Citation: 23 CCR 16 2712(b) - California Code of Regulations, Title 23, Chapter 16, Section(s) 2712(b)
Violation Description: Failure to maintain records of repairs, lining, and upgrades on site, or off site if approved by the CUPA, for the life of the UST.
Violation Notes: Returned to compliance on 06/14/2018.
Violation Division: Los Angeles County Department of Public Works
Violation Program: UST
Violation Source: CERS,

Site ID: 571751
Site Name: JD FUEL, INC DBA, JD FUEL-PARAMOUNT
Violation Date: 05-05-2015
Citation: 23 CCR 16 2715 - California Code of Regulations, Title 23, Chapter 16, Section(s) 2715
Violation Description: Failure to comply with one or more of the designated operator monthly inspection requirements: failed to inspect the monthly alarm history report; attach a copy of the alarm history; failed to inspect for the presence of liquid or debris in the spill container/spill bucket and under dispenser containment; failed to inspect the under dispenser containment to ensure that monitoring equipment is placed in the proper position; failure to inspect for liquid or debris in the containment sump where an alarm occurred or for which there is no record of a service visit; or failure to check that all testing and maintenance has been completed and documented.
Violation Notes: Returned to compliance on 06/15/2018.
Violation Division: Los Angeles County Department of Public Works
Violation Program: UST
Violation Source: CERS,

Site ID: 571751
Site Name: JD FUEL, INC DBA, JD FUEL-PARAMOUNT
Violation Date: 02-23-2016
Citation: HSC 6.7 25286 - California Health and Safety Code, Chapter 6.7, Section(s) 25286
Violation Description: Failure to obtain and maintain a valid Board of Equalization account number.
Violation Notes: Returned to compliance on 06/14/2018.
Violation Division: Los Angeles County Department of Public Works
Violation Program: UST
Violation Source: CERS,

Site ID: 571751
Site Name: JD FUEL, INC DBA, JD FUEL-PARAMOUNT
Violation Date: 05-05-2015
Citation: 23 CCR 16 2712(i) - California Code of Regulations, Title 23, Chapter 16, Section(s) 2712(i)
Violation Description: Failure to submit, obtain approval, or maintain a complete/accurate response plan.
Violation Notes: Returned to compliance on 06/15/2018.
Violation Division: Los Angeles County Department of Public Works
Violation Program: UST
Violation Source: CERS,

Site ID: 571751

Map ID
Direction
Distance
Elevation

MAP FINDINGS

Site

Database(s)

EDR ID Number
EPA ID Number

JD FUEL, INC DBA, JD FUEL-PARAMOUNT (Continued)

U003057952

Site Name: JD FUEL, INC DBA, JD FUEL-PARAMOUNT
Violation Date: 05-05-2015
Citation: 23 CCR 16 2637 - California Code of Regulations, Title 23, Chapter 16, Section(s) 2637
Violation Description: Failure to comply with one or more of the following: conduct secondary containment testing, within six months of installation and every 36 months thereafter, conducted in accordance with proper practices, protocols, or test methods.
Violation Notes: Returned to compliance on 06/15/2018.
Violation Division: Los Angeles County Department of Public Works
Violation Program: UST
Violation Source: CERS,

Site ID: 571751
Site Name: JD FUEL, INC DBA, JD FUEL-PARAMOUNT
Violation Date: 06-22-2017
Citation: 23 CCR 16 2638(d) - California Code of Regulations, Title 23, Chapter 16, Section(s) 2638(d)
Violation Description: Failure to submit the Annual Monitoring System Certification Form to the CUPA within 30 days of completion of the test.
Violation Notes: Returned to compliance on 06/14/2018.
Violation Division: Los Angeles County Department of Public Works
Violation Program: UST
Violation Source: CERS,

Site ID: 571751
Site Name: JD FUEL, INC DBA, JD FUEL-PARAMOUNT
Violation Date: 06-22-2017
Citation: HSC 6.7 25293 - California Health and Safety Code, Chapter 6.7, Section(s) 25293
Violation Description: Failure to maintain UST records of monitoring, testing, repairing, and closure in sufficient detail to enable the CUPA to determine whether the UST systems are in compliance.
Violation Notes: Returned to compliance on 06/14/2018.
Violation Division: Los Angeles County Department of Public Works
Violation Program: UST
Violation Source: CERS,

Site ID: 571751
Site Name: JD FUEL, INC DBA, JD FUEL-PARAMOUNT
Violation Date: 02-23-2016
Citation: 23 CCR 16 2666 - California Code of Regulations, Title 23, Chapter 16, Section(s) 2666
Violation Description: Failure to maintain entry fitting such that it properly seals to the containment.
Violation Notes: Returned to compliance on 06/14/2018.
Violation Division: Los Angeles County Department of Public Works
Violation Program: UST
Violation Source: CERS,

Site ID: 571751
Site Name: JD FUEL, INC DBA, JD FUEL-PARAMOUNT
Violation Date: 06-22-2017
Citation: HSC 6.7 25290.1(c), 25290.2(c), 25291(a)(2), 25292(e) - California Health and Safety Code, Chapter 6.7, Section(s) 25290.1(c), 25290.2(c), 25291(a)(2), 25292(e)
Violation Description: Failure to maintain secondary containment (e.g. failure of secondary

Map ID
Direction
Distance
Elevation

MAP FINDINGS

Site

Database(s)

EDR ID Number
EPA ID Number

JD FUEL, INC DBA, JD FUEL-PARAMOUNT (Continued)

U003057952

containment testing).
Violation Notes: Returned to compliance on 06/14/2018.
Violation Division: Los Angeles County Department of Public Works
Violation Program: UST
Violation Source: CERS,

Site ID: 571751
Site Name: JD FUEL, INC DBA, JD FUEL-PARAMOUNT
Violation Date: 06-02-2020
Citation: 23 CCR 16 2712(b)(2) - California Code of Regulations, Title 23, Chapter 16, Section(s) 2712(b)(2)
Violation Description: Failure to maintain monitoring records for release detection and/or maintain records of appropriate follow-up actions.
Violation Notes: 1) AP58 REQUIRED FOR BALL FLOAT REMOVAL,C933473 CUPA. 2) CERS CORRECTIONS: TANK PAGE
Violation Division: Los Angeles County Department of Public Works
Violation Program: UST
Violation Source: CERS,

Site ID: 571751
Site Name: JD FUEL, INC DBA, JD FUEL-PARAMOUNT
Violation Date: 05-05-2015
Citation: 23 CCR 16 2711(a)(8) - California Code of Regulations, Title 23, Chapter 16, Section(s) 2711(a)(8)
Violation Description: Failure to submit, obtain approval, or maintain a complete/accurate plot plan.
Violation Notes: Returned to compliance on 06/15/2018.
Violation Division: Los Angeles County Department of Public Works
Violation Program: UST
Violation Source: CERS,

Site ID: 571751
Site Name: JD FUEL, INC DBA, JD FUEL-PARAMOUNT
Violation Date: 06-22-2017
Citation: HSC 6.7 25284 - California Health and Safety Code, Chapter 6.7, Section(s) 25284
Violation Description: Failure to obtain a valid permit to operate from the CUPA.
Violation Notes: Returned to compliance on 06/14/2018.
Violation Division: Los Angeles County Department of Public Works
Violation Program: UST
Violation Source: CERS,

Site ID: 571751
Site Name: JD FUEL, INC DBA, JD FUEL-PARAMOUNT
Violation Date: 02-23-2016
Citation: 23 CCR 16 2715 - California Code of Regulations, Title 23, Chapter 16, Section(s) 2715
Violation Description: Failure to comply with one or more of the designated operator monthly inspection requirements: failed to inspect the monthly alarm history report; attach a copy of the alarm history; failed to inspect for the presence of liquid or debris in the spill container/spill bucket and under dispenser containment; failed to inspect the under dispenser containment to ensure that monitoring equipment is placed in the proper position; failure to inspect for liquid or debris in the containment sump where an alarm occurred or for which there is no record of a service visit; or failure to check that all testing and maintenance has been completed and documented.

Map ID
Direction
Distance
Elevation

MAP FINDINGS

Site

Database(s)

EDR ID Number
EPA ID Number

JD FUEL, INC DBA, JD FUEL-PARAMOUNT (Continued)

U003057952

Violation Notes: Returned to compliance on 06/14/2018.
Violation Division: Los Angeles County Department of Public Works
Violation Program: UST
Violation Source: CERS,

Site ID: 571751
Site Name: JD FUEL, INC DBA, JD FUEL-PARAMOUNT
Violation Date: 06-22-2017
Citation: HSC 6.7 25284.2 - California Health and Safety Code, Chapter 6.7, Section(s) 25284.2
Violation Description: Failure to test the spill bucket annually.
Violation Notes: Returned to compliance on 06/14/2018.
Violation Division: Los Angeles County Department of Public Works
Violation Program: UST
Violation Source: CERS,

Site ID: 571751
Site Name: JD FUEL, INC DBA, JD FUEL-PARAMOUNT
Violation Date: 02-23-2016
Citation: 23 CCR 16 2637(e) - California Code of Regulations, Title 23, Chapter 16, Section(s) 2637(e)
Violation Description: Failure to submit a copy of the secondary containment test results to the CUPA within 30 days after the test.
Violation Notes: Returned to compliance on 06/14/2018.
Violation Division: Los Angeles County Department of Public Works
Violation Program: UST
Violation Source: CERS,

Site ID: 571751
Site Name: JD FUEL, INC DBA, JD FUEL-PARAMOUNT
Violation Date: 05-05-2015
Citation: 23 CCR 16 2712(i) - California Code of Regulations, Title 23, Chapter 16, Section(s) 2712(i)
Violation Description: Failure to maintain on site an approved monitoring plan.
Violation Notes: Returned to compliance on 06/15/2018.
Violation Division: Los Angeles County Department of Public Works
Violation Program: UST
Violation Source: CERS,

Site ID: 571751
Site Name: JD FUEL, INC DBA, JD FUEL-PARAMOUNT
Violation Date: 05-05-2015
Citation: HSC 6.7 25286(a) - California Health and Safety Code, Chapter 6.7, Section(s) 25286(a)
Violation Description: Failure to submit an complete and accurate application for a permit to operate an underground storage tank, or for renewal of the permit.
Violation Notes: Returned to compliance on 06/15/2018.
Violation Division: Los Angeles County Department of Public Works
Violation Program: UST
Violation Source: CERS,

Site ID: 571751
Site Name: JD FUEL, INC DBA, JD FUEL-PARAMOUNT
Violation Date: 05-05-2015
Citation: HSC 6.7 25286 - California Health and Safety Code, Chapter 6.7, Section(s) 25286
Violation Description: Failure to obtain and maintain a valid Board of Equalization account

Map ID
Direction
Distance
Elevation

MAP FINDINGS

Site

Database(s)

EDR ID Number
EPA ID Number

JD FUEL, INC DBA, JD FUEL-PARAMOUNT (Continued)

U003057952

number.
Violation Notes: Returned to compliance on 06/15/2018.
Violation Division: Los Angeles County Department of Public Works
Violation Program: UST
Violation Source: CERS,

Site ID: 571751
Site Name: JD FUEL, INC DBA, JD FUEL-PARAMOUNT
Violation Date: 06-14-2016
Citation: HSC 6.95 25508(a)(1) - California Health and Safety Code, Chapter 6.95, Section(s) 25508(a)(1)
Violation Description: Failure to complete and electronically submit hazardous material inventory information for all reportable hazardous materials on site at or above reportable quantities.
Violation Notes: Returned to compliance on 09/21/2016. OBSERVATION: Submit an updated Hazardous Materials Inventory List to reflect materials as observed on site. Observed the following items no longer on site and need to be removed from CERS inventory list: 1) Used motor oil 2) Carbon Dioxide 3) Motor oil 4) Waste batteries 5) Used antifreeze 6) Used oil filters 7) Propane CORRECTIVE ACTION: Complete and submit the Hazardous Materials Inventory Chemical Description page for all materials listed above electronically in the California Environmental Reporting System (CERS).
Violation Division: Los Angeles County Fire Department
Violation Program: HMRRP
Violation Source: CERS,

Site ID: 571751
Site Name: JD FUEL, INC DBA, JD FUEL-PARAMOUNT
Violation Date: 06-22-2017
Citation: 23 CCR 16 2637 - California Code of Regulations, Title 23, Chapter 16, Section(s) 2637
Violation Description: Failure to conduct secondary containment testing, or one or more of the following requirements: Perform the test within six months of installation and every 36 months thereafter. Use a procedure that demonstrates the system works as well as at installation. Use applicable manufacturer guidelines, industry codes, engineering standard, or professional engineer approval. Performed by a certified service technician or a licensed tank tester.
Violation Notes: Returned to compliance on 06/14/2018.
Violation Division: Los Angeles County Department of Public Works
Violation Program: UST
Violation Source: CERS,

Site ID: 571751
Site Name: JD FUEL, INC DBA, JD FUEL-PARAMOUNT
Violation Date: 03-30-2021
Citation: 22 CCR 12 66262.34(f) - California Code of Regulations, Title 22, Chapter 12, Section(s) 66262.34(f)
Violation Description: Failure to properly label hazardous waste accumulation containers and portable tanks with the following requirements: "Hazardous Waste", name and address of the generator, physical and chemical characteristics of the Hazardous Waste, and starting accumulation date.
Violation Notes: OBSERVATION: Observed one 55 gallon drum with waste oil, two 55 gallon drums with oily sludge, one 55 gallon drum of used oil filters stored adjacent to dumpster bin without accumulation start date on hazardous

Map ID
Direction
Distance
Elevation

MAP FINDINGS

Site

Database(s)

EDR ID Number
EPA ID Number

JD FUEL, INC DBA, JD FUEL-PARAMOUNT (Continued)

U003057952

waste label. CORRECTIVE ACTION: Submit a photo to the CUPA demonstrating that the container listed above has been properly labeled. If unable to determine accumulation start date, then properly dispose of hazardous waste a provide copy of disposal manifest to the CUPA.

Violation Division: Los Angeles County Fire Department
Violation Program: HW
Violation Source: CERS,

Site ID: 571751
Site Name: JD FUEL, INC DBA, JD FUEL-PARAMOUNT
Violation Date: 05-11-2018
Citation: HSC 6.7 25284, 25286 - California Health and Safety Code, Chapter 6.7, Section(s) 25284, 25286

Violation Description: Failure to submit a complete and accurate application for a permit to operate a UST, or for renewal of the permit.

Violation Notes: Returned to compliance on 06/14/2018.

Violation Division: Los Angeles County Department of Public Works
Violation Program: UST
Violation Source: CERS,

Site ID: 571751
Site Name: JD FUEL, INC DBA, JD FUEL-PARAMOUNT
Violation Date: 05-11-2018
Citation: 23 CCR 16 2715(i) - California Code of Regulations, Title 23, Chapter 16, Section(s) 2715(i)

Violation Description: Failure to have a properly qualified service technician test leak detection equipment as required every 12 months (vapor, pressure, hydrostatic (VPH) system, sensors, line-leak detectors (LLD), automatic tank gauge (ATG), etc.).

Violation Notes: Returned to compliance on 06/14/2018.

Violation Division: Los Angeles County Department of Public Works
Violation Program: UST
Violation Source: CERS,

Site ID: 571751
Site Name: JD FUEL, INC DBA, JD FUEL-PARAMOUNT
Violation Date: 05-05-2015
Citation: 23 CCR 16 2637(e) - California Code of Regulations, Title 23, Chapter 16, Section(s) 2637(e)

Violation Description: Failure to submit a copy of the secondary containment test results to the CUPA within 30 days after the test.

Violation Notes: Returned to compliance on 06/15/2018.

Violation Division: Los Angeles County Department of Public Works
Violation Program: UST
Violation Source: CERS,

Site ID: 571751
Site Name: JD FUEL, INC DBA, JD FUEL-PARAMOUNT
Violation Date: 05-05-2021
Citation: HSC 6.7 25284, 25286 - California Health and Safety Code, Chapter 6.7, Section(s) 25284, 25286

Violation Description: Failure to submit a complete and accurate application for a permit to operate a UST, or for renewal of the permit.

Violation Notes: UNPRMTTD BALL FLT RMVL & ANN SNSR CHNGALL TNKS|W.O ANN RISR LEAK| LIQ @ W.O SMP|MSSNG 2020 CTLS|CERS ERROR(TNK INFO,MONT/SITE PLN)

Violation Division: Los Angeles County Department of Public Works

Map ID
Direction
Distance
Elevation

MAP FINDINGS

Site

Database(s)

EDR ID Number
EPA ID Number

JD FUEL, INC DBA, JD FUEL-PARAMOUNT (Continued)

U003057952

Violation Program: UST
Violation Source: CERS,

Site ID: 571751
Site Name: JD FUEL, INC DBA, JD FUEL-PARAMOUNT
Violation Date: 06-02-2020
Citation: 23 CCR 16 2712(f) - California Code of Regulations, Title 23, Chapter 16, Section(s) 2712(f)
Violation Description: Failure to implement the corrections specified in the inspection report within 30 days of receiving an inspection report from either the UPA or special inspector.
Violation Notes: 1) AP58 REQUIRED FOR BALL FLOAT REMOVAL,C933473 CUPA. 2) CERS CORRECTIONS: TANK PAGE
Violation Division: Los Angeles County Department of Public Works
Violation Program: UST
Violation Source: CERS,

Site ID: 571751
Site Name: JD FUEL, INC DBA, JD FUEL-PARAMOUNT
Violation Date: 05-05-2015
Citation: 23 CCR 16 2641(a) - California Code of Regulations, Title 23, Chapter 16, Section(s) 2641(a)
Violation Description: Failure to maintain secondarily contained piping to allow liquid in the event of a leak to drain into sump (i.e. failure to remove test boot, pipe swelling).
Violation Notes: Returned to compliance on 06/15/2018.
Violation Division: Los Angeles County Department of Public Works
Violation Program: UST
Violation Source: CERS,

Site ID: 571751
Site Name: JD FUEL, INC DBA, JD FUEL-PARAMOUNT
Violation Date: 06-22-2017
Citation: 23 CCR 16 2637(e) - California Code of Regulations, Title 23, Chapter 16, Section(s) 2637(e)
Violation Description: Failure to submit a copy of the secondary containment test results to the CUPA within 30 days after the test.
Violation Notes: Returned to compliance on 06/14/2018.
Violation Division: Los Angeles County Department of Public Works
Violation Program: UST
Violation Source: CERS,

Site ID: 571751
Site Name: JD FUEL, INC DBA, JD FUEL-PARAMOUNT
Violation Date: 05-05-2021
Citation: 23 CCR 16 2712(i) - California Code of Regulations, Title 23, Chapter 16, Section(s) 2712(i)
Violation Description: Failure to have current UST Monitoring Plan available on site.
Violation Notes: UNPRMTTD BALL FLT RMVL & ANN SNSR CHNGALL TNKS|W.O ANN RISR LEAK| LIQ @ W.O SMP|MSSNG 2020 CTLS|CERS ERROR(TNK INFO,MONT/SITE PLN)
Violation Division: Los Angeles County Department of Public Works
Violation Program: UST
Violation Source: CERS,

Site ID: 571751
Site Name: JD FUEL, INC DBA, JD FUEL-PARAMOUNT
Violation Date: 05-05-2021

Map ID
Direction
Distance
Elevation

MAP FINDINGS

Site

Database(s)

EDR ID Number
EPA ID Number

JD FUEL, INC DBA, JD FUEL-PARAMOUNT (Continued)

U003057952

Citation: 23 CCR 16 2637.1(e) - California Code of Regulations, Title 23, Chapter 16, Section(s) 2637.1(e)
Violation Description: Failure to submit a copy of the spill containment test results on the Spill Container Testing Report Form to the UPA within 30 days after the test.
Violation Notes: UNPRMTTD BALL FLT RMVL & ANN SNSR CHNGALL TNKS|W.O ANN RISR LEAK| LIQ @ W.O SMP|MSSNG 2020 CTLS|CERS ERROR(TNK INFO,MONT/SITE PLN)
Violation Division: Los Angeles County Department of Public Works
Violation Program: UST
Violation Source: CERS,

Site ID: 571751
Site Name: JD FUEL, INC DBA, JD FUEL-PARAMOUNT
Violation Date: 05-05-2015
Citation: 23 CCR 16 2636(f)(4) - California Code of Regulations, Title 23, Chapter 16, Section(s) 2636(f)(4)
Violation Description: Failure to perform and/or pass the annual line integrity test for pressurized piping that does not utilize fail safe or shut down.
Violation Notes: Returned to compliance on 06/15/2018.
Violation Division: Los Angeles County Department of Public Works
Violation Program: UST
Violation Source: CERS,

Site ID: 571751
Site Name: JD FUEL, INC DBA, JD FUEL-PARAMOUNT
Violation Date: 05-05-2015
Citation: HSC 6.7 25284 - California Health and Safety Code, Chapter 6.7, Section(s) 25284
Violation Description: Failure to obtain and maintain a valid operation permit from the CUPA.
Violation Notes: Returned to compliance on 06/15/2018.
Violation Division: Los Angeles County Department of Public Works
Violation Program: UST
Violation Source: CERS,

Site ID: 571751
Site Name: JD FUEL, INC DBA, JD FUEL-PARAMOUNT
Violation Date: 06-22-2017
Citation: 23 CCR 16 2712(i) - California Code of Regulations, Title 23, Chapter 16, Section(s) 2712(i)
Violation Description: Failure to have a UST Monitoring Plan available on site.
Violation Notes: Returned to compliance on 06/14/2018.
Violation Division: Los Angeles County Department of Public Works
Violation Program: UST
Violation Source: CERS,

Site ID: 571751
Site Name: JD FUEL, INC DBA, JD FUEL-PARAMOUNT
Violation Date: 06-22-2017
Citation: 23 CCR 6.7 25284, 25286 - California Code of Regulations, Title 23, Chapter 6.7, Section(s) 25284, 25286
Violation Description: Failure to submit a complete and accurate application for a permit to operate a UST, or for renewal of the permit.
Violation Notes: Returned to compliance on 06/14/2018.
Violation Division: Los Angeles County Department of Public Works
Violation Program: UST
Violation Source: CERS,

Map ID
Direction
Distance
Elevation

MAP FINDINGS

Site

Database(s)

EDR ID Number
EPA ID Number

JD FUEL, INC DBA, JD FUEL-PARAMOUNT (Continued)

U003057952

Site ID: 571751
Site Name: JD FUEL, INC DBA, JD FUEL-PARAMOUNT
Violation Date: 05-05-2015
Citation: HSC 6.75 25299.30-25299.34 - California Health and Safety Code, Chapter 6.75, Section(s) 25299.30-25299.34
Violation Description: Failure to submit and maintain complete and current Certification of Financial Responsibility or other mechanism of financial assurance.
Violation Notes: Returned to compliance on 06/15/2018.
Violation Division: Los Angeles County Department of Public Works
Violation Program: UST
Violation Source: CERS,

Site ID: 571751
Site Name: JD FUEL, INC DBA, JD FUEL-PARAMOUNT
Violation Date: 06-22-2017
Citation: 23 CCR 16 2715(a) - California Code of Regulations, Title 23, Chapter 16, Section(s) 2715(a)
Violation Description: Failure to notify the CUPA of the designated operator (DO) identification and/or change of the DO within 30 days.
Violation Notes: Returned to compliance on 06/14/2018.
Violation Division: Los Angeles County Department of Public Works
Violation Program: UST
Violation Source: CERS,

Site ID: 571751
Site Name: JD FUEL, INC DBA, JD FUEL-PARAMOUNT
Violation Date: 05-11-2018
Citation: HSC 6.7 25284 - California Health and Safety Code, Chapter 6.7, Section(s) 25284
Violation Description: Failure to obtain a valid permit to operate from the UPA including but not limited to unpaid permit fees.
Violation Notes: Returned to compliance on 06/14/2018.
Violation Division: Los Angeles County Department of Public Works
Violation Program: UST
Violation Source: CERS,

Site ID: 571751
Site Name: JD FUEL, INC DBA, JD FUEL-PARAMOUNT
Violation Date: 02-23-2016
Citation: HSC 6.7 25291 - California Health and Safety Code, Chapter 6.7, Section(s) 25291
Violation Description: Failure to maintain under-dispenser containment, sumps, and/or other secondary containment in good condition and/or free of debris/liquid.
Violation Notes: Returned to compliance on 06/14/2018.
Violation Division: Los Angeles County Department of Public Works
Violation Program: UST
Violation Source: CERS,

Site ID: 571751
Site Name: JD FUEL, INC DBA, JD FUEL-PARAMOUNT
Violation Date: 05-05-2021
Citation: 23 CCR 16 2635(e)(8) - California Code of Regulations, Title 23, Chapter 16, Section(s) 2635(e)(8)
Violation Description: Failure to submit as-built plans for the location and orientation of the tanks and appurtenant piping systems for new installations and/or with the permit application.
Violation Notes: UNPRMTTD BALL FLT RMVL & ANN SNSR CHNGALL TNKS|W.O ANN RISR LEAK| LIQ

Map ID
Direction
Distance
Elevation

MAP FINDINGS

Site

Database(s)

EDR ID Number
EPA ID Number

JD FUEL, INC DBA, JD FUEL-PARAMOUNT (Continued)

U003057952

Violation Division: @ W.O SMP|MSSNG 2020 CTLS|CERS ERROR(TNK INFO,MONT/SITE PLN)
Los Angeles County Department of Public Works
Violation Program: UST
Violation Source: CERS,

Site ID: 571751
Site Name: JD FUEL, INC DBA, JD FUEL-PARAMOUNT
Violation Date: 05-05-2015
Citation: HSC 6.7 25292(e) - California Health and Safety Code, Chapter 6.7,
Section(s) 25292(e)
Violation Description: Failure to maintain secondary containment, as evidenced by failure of
secondary containment testing.

Violation Notes: Returned to compliance on 06/15/2018.
Violation Division: Los Angeles County Department of Public Works
Violation Program: UST
Violation Source: CERS,

Site ID: 571751
Site Name: JD FUEL, INC DBA, JD FUEL-PARAMOUNT
Violation Date: 05-11-2018
Citation: 23 CCR 16 2712(f) - California Code of Regulations, Title 23, Chapter
16, Section(s) 2712(f)
Violation Description: Failure to implement the corrections specified in the inspection
report within 30 calendar days of receiving an inspection report from
either the UPA or special inspector.

Violation Notes: Returned to compliance on 06/14/2018.
Violation Division: Los Angeles County Department of Public Works
Violation Program: UST
Violation Source: CERS,

Site ID: 571751
Site Name: JD FUEL, INC DBA, JD FUEL-PARAMOUNT
Violation Date: 06-22-2017
Citation: 23 CCR 16 2641(h) - California Code of Regulations, Title 23, Chapter
16, Section(s) 2641(h)
Violation Description: Failure to have an approved UST Monitoring Plan.
Violation Notes: Returned to compliance on 06/14/2018.
Violation Division: Los Angeles County Department of Public Works
Violation Program: UST
Violation Source: CERS,

Site ID: 571751
Site Name: JD FUEL, INC DBA, JD FUEL-PARAMOUNT
Violation Date: 05-05-2015
Citation: 23 CCR 16 2638 - California Code of Regulations, Title 23, Chapter 16,
Section(s) 2638
Violation Description: Failure to test leak detection equipment as required every 12 months
(VPH, sensor, LLD, ATG, etc.) and/or submit monitoring system
certification to the CUPA within 30 days of completion of the test
Violation Notes: Returned to compliance on 06/15/2018.
Violation Division: Los Angeles County Department of Public Works
Violation Program: UST
Violation Source: CERS,

Site ID: 571751
Site Name: JD FUEL, INC DBA, JD FUEL-PARAMOUNT
Violation Date: 06-22-2017

Map ID
Direction
Distance
Elevation

MAP FINDINGS

Site

Database(s)

EDR ID Number
EPA ID Number

JD FUEL, INC DBA, JD FUEL-PARAMOUNT (Continued)

U003057952

Citation: 23 CCR 16 2715(i) - California Code of Regulations, Title 23, Chapter 16, Section(s) 2715(i)
Violation Description: Failure to have a properly qualified service technician test leak detection equipment as required every 12 months (vapor, pressure, hydrostatic (VPH) system, sensors, line-leak detectors (LLD), automatic tank gauge (ATG), etc.).
Violation Notes: Returned to compliance on 06/14/2018.
Violation Division: Los Angeles County Department of Public Works
Violation Program: UST
Violation Source: CERS,

Site ID: 571751
Site Name: JD FUEL, INC DBA, JD FUEL-PARAMOUNT
Violation Date: 05-05-2021
Citation: 23 CCR 16 2712(f) - California Code of Regulations, Title 23, Chapter 16, Section(s) 2712(f)
Violation Description: Failure to implement the corrections specified in the inspection report within 30 days of receiving an inspection report from either the UPA or special inspector.
Violation Notes: UNPRMTTD BALL FLT RMVL & ANN SNSR CHNGALL TNKS|W.O ANN RISR LEAK| LIQ @ W.O SMP|MSSNG 2020 CTLS|CERS ERROR(TNK INFO,MONT/SITE PLN)
Violation Division: Los Angeles County Department of Public Works
Violation Program: UST
Violation Source: CERS,

Site ID: 571751
Site Name: JD FUEL, INC DBA, JD FUEL-PARAMOUNT
Violation Date: 05-05-2021
Citation: 23 CCR 16 2712 - California Code of Regulations, Title 23, Chapter 16, Section(s) 2712
Violation Description: Failure to comply with any of the applicable requirements of the permit issued for the operation of the UST system.
Violation Notes: UNPRMTTD BALL FLT RMVL & ANN SNSR CHNGALL TNKS|W.O ANN RISR LEAK| LIQ @ W.O SMP|MSSNG 2020 CTLS|CERS ERROR(TNK INFO,MONT/SITE PLN)
Violation Division: Los Angeles County Department of Public Works
Violation Program: UST
Violation Source: CERS,

Site ID: 571751
Site Name: JD FUEL, INC DBA, JD FUEL-PARAMOUNT
Violation Date: 02-23-2016
Citation: HSC 6.7 25292(e) - California Health and Safety Code, Chapter 6.7, Section(s) 25292(e)
Violation Description: Failure to maintain secondary containment, as evidenced by failure of secondary containment testing.
Violation Notes: Returned to compliance on 06/14/2018.
Violation Division: Los Angeles County Department of Public Works
Violation Program: UST
Violation Source: CERS,

Site ID: 571751
Site Name: JD FUEL, INC DBA, JD FUEL-PARAMOUNT
Violation Date: 06-02-2020
Citation: HSC 6.7 25284, 25286 - California Health and Safety Code, Chapter 6.7, Section(s) 25284, 25286
Violation Description: Failure to submit a complete and accurate application for a permit to operate a UST, or for renewal of the permit.

Map ID
Direction
Distance
Elevation

MAP FINDINGS

Site

Database(s)

EDR ID Number
EPA ID Number

JD FUEL, INC DBA, JD FUEL-PARAMOUNT (Continued)

U003057952

Violation Notes: 1) AP58 REQUIRED FOR BALL FLOAT REMOVAL,C933473 CUPA. 2) CERS CORRECTIONS: TANK PAGE
Violation Division: Los Angeles County Department of Public Works
Violation Program: UST
Violation Source: CERS,

Site ID: 571751
Site Name: JD FUEL, INC DBA, JD FUEL-PARAMOUNT
Violation Date: 03-30-2021
Citation: HSC 6.95 25507 - California Health and Safety Code, Chapter 6.95, Section(s) 25507

Violation Description: Failure to adequately establish and implement a business plan when storing/handling a hazardous material at or above reportable quantities.

Violation Notes: OBSERVATION: Owner/Operator failed to establish and implement a Hazardous Materials Business Plan when storing hazardous materials at or above the thresholds quantities of 55 gallons/500 lbs/200 cubic feet. Observed Hazardous Materials Business Plan that include Facility Information, Hazardous Materials Inventory, Site Map, and Emergency Response and Training Plan has not been submitted to CERS. CORRECTIVE ACTION: Establish and implement a Hazardous Materials Business Plan when storing hazardous materials at or above the thresholds quantities of 55 gallons/500 lbs/200 cubic feet.

Violation Division: Los Angeles County Fire Department
Violation Program: HMRRP
Violation Source: CERS,

Site ID: 571751
Site Name: JD FUEL, INC DBA, JD FUEL-PARAMOUNT
Violation Date: 02-23-2016
Citation: 23 CCR 16 2712(f) - California Code of Regulations, Title 23, Chapter 16, Section(s) 2712(f)

Violation Description: Failure to implement the corrections specified in the inspection report within 30 calendar days of receiving an inspection report from either the local agency or the special inspector.

Violation Notes: Returned to compliance on 06/14/2018.
Violation Division: Los Angeles County Department of Public Works
Violation Program: UST
Violation Source: CERS,

Site ID: 571751
Site Name: JD FUEL, INC DBA, JD FUEL-PARAMOUNT
Violation Date: 05-05-2015
Citation: 23 CCR 16 2712(f) - California Code of Regulations, Title 23, Chapter 16, Section(s) 2712(f)

Violation Description: Failure to implement the corrections specified in the inspection report within 30 calendar days of receiving an inspection report from either the local agency or the special inspector.

Violation Notes: Returned to compliance on 06/15/2018.
Violation Division: Los Angeles County Department of Public Works
Violation Program: UST
Violation Source: CERS,

Site ID: 571751
Site Name: JD FUEL, INC DBA, JD FUEL-PARAMOUNT
Violation Date: 02-23-2016
Citation: 23 CCR 16 2712(i) - California Code of Regulations, Title 23, Chapter

Map ID
Direction
Distance
Elevation

MAP FINDINGS

Site

Database(s)

EDR ID Number
EPA ID Number

JD FUEL, INC DBA, JD FUEL-PARAMOUNT (Continued)

U003057952

Violation Description: 16, Section(s) 2712(i)
Failure to submit, obtain approval, or maintain a complete/accurate response plan.

Violation Notes: Returned to compliance on 06/14/2018.

Violation Division: Los Angeles County Department of Public Works

Violation Program: UST

Violation Source: CERS,

Site ID: 571751

Site Name: JD FUEL, INC DBA, JD FUEL-PARAMOUNT

Violation Date: 06-14-2016

Citation: 22 CCR 12 66262.40(a) - California Code of Regulations, Title 22, Chapter 12, Section(s) 66262.40(a)

Violation Description: Failure to keep a copy of each properly signed manifest for at least three years from the date the waste was accepted by the initial transporter. The manifest signed at the time the waste was accepted for transport shall be kept until receiving a signed copy from the designated facility which received the waste.

Violation Notes: Returned to compliance on 01/10/2020. OBSERVATION: Copies of hazardous waste disposal records for 2013-2016 were not found on site. Hazardous waste generators shall retain copies of all manifests signed off by the disposal facility and all receipts used in a consolidated manifesting procedure on site for three years and have them readily available for review. Operator was unable to provide copies of manifests for hazardous waste disposal. CORRECTIVE ACTION: Immediately locate a copy of all manifests and receipts for the last three years, maintain them on site, and submit copies to the CUPA by 7/14/16.

Violation Division: Los Angeles County Fire Department

Violation Program: HW

Violation Source: CERS,

Site ID: 571751

Site Name: JD FUEL, INC DBA, JD FUEL-PARAMOUNT

Violation Date: 06-02-2020

Citation: 23 CCR 16 2665(b) - California Code of Regulations, Title 23, Chapter 16, Section(s) 2665(b)

Violation Description: "Failure to submit a copy of the overfill prevention equipment inspection results on the Overfill Prevention Equipment Inspection Report Form to the UPA within 30 days after the inspection. "

Violation Notes: 1) AP58 REQUIRED FOR BALL FLOAT REMOVAL,C933473 CUPA. 2) CERS CORRECTIONS: TANK PAGE

Violation Division: Los Angeles County Department of Public Works

Violation Program: UST

Violation Source: CERS,

Site ID: 571751

Site Name: JD FUEL, INC DBA, JD FUEL-PARAMOUNT

Violation Date: 05-05-2015

Citation: HSC 6.7 25284.2 - California Health and Safety Code, Chapter 6.7, Section(s) 25284.2

Violation Description: Failure to test the spill bucket annually.

Violation Notes: Returned to compliance on 06/15/2018.

Violation Division: Los Angeles County Department of Public Works

Violation Program: UST

Violation Source: CERS,

Site ID: 571751

Map ID
Direction
Distance
Elevation

MAP FINDINGS

Site

Database(s)

EDR ID Number
EPA ID Number

JD FUEL, INC DBA, JD FUEL-PARAMOUNT (Continued)

U003057952

Site Name: JD FUEL, INC DBA, JD FUEL-PARAMOUNT
Violation Date: 06-02-2020
Citation: 23 CCR 16 2712 - California Code of Regulations, Title 23, Chapter 16, Section(s) 2712
Violation Description: Failure to comply with any of the applicable requirements of the permit issued for the operation of the UST system.
Violation Notes: 1) AP58 REQUIRED FOR BALL FLOAT REMOVAL,C933473 CUPA. 2) CERS CORRECTIONS: TANK PAGE
Violation Division: Los Angeles County Department of Public Works
Violation Program: UST
Violation Source: CERS,

Site ID: 571751
Site Name: JD FUEL, INC DBA, JD FUEL-PARAMOUNT
Violation Date: 06-22-2017
Citation: 23 CCR 16 2712(f) - California Code of Regulations, Title 23, Chapter 16, Section(s) 2712(f)
Violation Description: Failure to implement the corrections specified in the inspection report within 30 calendar days of receiving an inspection report from either the CUPA or special inspector.
Violation Notes: Returned to compliance on 06/14/2018.
Violation Division: Los Angeles County Department of Public Works
Violation Program: UST
Violation Source: CERS,

Site ID: 571751
Site Name: JD FUEL, INC DBA, JD FUEL-PARAMOUNT
Violation Date: 05-05-2015
Citation: 23 CCR 16 2644.1(a)(4) - California Code of Regulations, Title 23, Chapter 16, Section(s) 2644.1(a)(4)
Violation Description: Failure to notify the CUPA the prescribed number of hours prior to testing.
Violation Notes: Returned to compliance on 06/15/2018.
Violation Division: Los Angeles County Department of Public Works
Violation Program: UST
Violation Source: CERS,

Site ID: 571751
Site Name: JD FUEL, INC DBA, JD FUEL-PARAMOUNT
Violation Date: 02-23-2016
Citation: 23 CCR 16 2712(b) - California Code of Regulations, Title 23, Chapter 16, Section(s) 2712(b)
Violation Description: Failure to maintain records of repairs, lining, and upgrades on site, or off site if approved by the CUPA, for the life of the underground storage tank and/or failure to maintain written monitoring and maintenance records on site, or off site if approved by the CUPA, for a period of 3 years, 6 1/2 years for cathodic protection, and 5 years for written performance claims pertaining to release detection systems and calibration and maintenance records for such systems.
Violation Notes: Returned to compliance on 06/14/2018.
Violation Division: Los Angeles County Department of Public Works
Violation Program: UST
Violation Source: CERS,

Site ID: 571751
Site Name: JD FUEL, INC DBA, JD FUEL-PARAMOUNT
Violation Date: 05-05-2021

Map ID
Direction
Distance
Elevation

MAP FINDINGS

Site

Database(s)

EDR ID Number
EPA ID Number

JD FUEL, INC DBA, JD FUEL-PARAMOUNT (Continued)

U003057952

Citation: 23 CCR 16 2638(d) - California Code of Regulations, Title 23, Chapter 16, Section(s) 2638(d)
Violation Description: Failure to submit the Monitoring System Certification Form to the UPA within 30 days of completion of the test.
Violation Notes: UNPRMTTD BALL FLT RMVL & ANN SNSR CHNGALL TNKS|W.O ANN RISR LEAK| LIQ @ W.O SMP|MSSNG 2020 CTLS|CERS ERROR(TNK INFO,MONT/SITE PLN)
Violation Division: Los Angeles County Department of Public Works
Violation Program: UST
Violation Source: CERS,

Site ID: 571751
Site Name: JD FUEL, INC DBA, JD FUEL-PARAMOUNT
Violation Date: 02-23-2016
Citation: 23 CCR 16 2637 - California Code of Regulations, Title 23, Chapter 16, Section(s) 2637
Violation Description: Failure to comply with one or more of the following: conduct secondary containment testing, within six months of installation and every 36 months thereafter, conducted in accordance with proper practices, protocols, or test methods.
Violation Notes: Returned to compliance on 06/14/2018.
Violation Division: Los Angeles County Department of Public Works
Violation Program: UST
Violation Source: CERS,

Site ID: 571751
Site Name: JD FUEL, INC DBA, JD FUEL-PARAMOUNT
Violation Date: 03-14-2019
Citation: 23 CCR 16 2712(b)(1)(G) - California Code of Regulations, Title 23, Chapter 16, Section(s) 2712(b)(1)(G)
Violation Description: Failure to comply with one or more of the following overfill prevention equipment requirements: Alert the transfer operator when the tank is 90 percent full by restricting the flow into the tank or triggering an audible and visual alarm; or Restrict delivery of flow to the tank at least 30 minutes before the tank overfills, provided the restriction occurs when the tank is filled to no more than 95 percent of capacity; and activate an audible alarm at least five minutes before the tank overfills; or Provide positive shut-off of flow to the tank when the tank is filled to no more than 95 percent of capacity; or Provide positive shut-off of flow to the tank so that none of the fittings located on the top of the tank are exposed to product due to overfilling. Install/retrofit overfill prevention equipment that does not use flow restrictors on vent piping to meet overfill prevention equipment requirements when the overfill prevention equipment is installed, repaired, or replaced on and after October 1, 2018. For USTs installed before October 1, 2018, perform an inspection by October 13, 2018 and every 36 months thereafter. For USTs installed on and after October 1, 2018, perform an inspection at installation and every 36 months thereafter. Inspected within 30 days after a repair to the overfill prevention equipment. Inspected using an applicable manufacturer guidelines, industry codes, engineering standards, or a method approved by a professional engineer. Inspected by a certified UST service technician. Maintain records of overfill prevention equipment inspection for 36 months.
Violation Notes: Returned to compliance on 05/04/2021. OVFL TEST NOT YET PERFORMED, SUBMIT TEST REPORT TO CUPA. SUBMIT OVFL REPORT.
Violation Division: Los Angeles County Department of Public Works
Violation Program: UST

Map ID
Direction
Distance
Elevation

MAP FINDINGS

Site

Database(s)

EDR ID Number
EPA ID Number

JD FUEL, INC DBA, JD FUEL-PARAMOUNT (Continued)

U003057952

Violation Source: CERS,

Site ID: 571751
Site Name: JD FUEL, INC DBA, JD FUEL-PARAMOUNT
Violation Date: 05-05-2021
Citation: 23 CCR 16 2641(h) - California Code of Regulations, Title 23, Chapter 16, Section(s) 2641(h)
Violation Description: Failure to have an approved UST Monitoring Plan.
Violation Notes: UNPRMTTD BALL FLT RMVL & ANN SNSR CHNGALL TNKS|W.O ANN RISR LEAK| LIQ @ W.O SMP|MSSNG 2020 CTLS|CERS ERROR(TNK INFO,MONT/SITE PLN)
Violation Division: Los Angeles County Department of Public Works
Violation Program: UST
Violation Source: CERS,

Site ID: 571751
Site Name: JD FUEL, INC DBA, JD FUEL-PARAMOUNT
Violation Date: 05-05-2021
Citation: 23 CCR 16 2641(h) - California Code of Regulations, Title 23, Chapter 16, Section(s) 2641(h)
Violation Description: Failure to submit or maintain a current facility plot plan.
Violation Notes: UNPRMTTD BALL FLT RMVL & ANN SNSR CHNGALL TNKS|W.O ANN RISR LEAK| LIQ @ W.O SMP|MSSNG 2020 CTLS|CERS ERROR(TNK INFO,MONT/SITE PLN)
Violation Division: Los Angeles County Department of Public Works
Violation Program: UST
Violation Source: CERS,

Site ID: 571751
Site Name: JD FUEL, INC DBA, JD FUEL-PARAMOUNT
Violation Date: 06-14-2016
Citation: 22 CCR 12 66262.34(f) - California Code of Regulations, Title 22, Chapter 12, Section(s) 66262.34(f)
Violation Description: Failure to properly label hazardous waste accumulation containers and portable tanks with the following requirements: "Hazardous Waste", name and address of the generator, physical and chemical characteristics of the Hazardous Waste, and starting accumulation date.
Violation Notes: Returned to compliance on 01/10/2020. OBSERVATION: All hazardous waste containers shall be marked with the following information: 1) the words Hazardous Waste ; 2) name and address of generator; 3) hazardous properties; 4) physical state; 5) composition (contents); 6) accumulation start date. Observed one 55 gallon drum of waste oil and one 55 gallon drum of waste oily water with labels unable to determine accumulation start date. CORRECTIVE ACTION: Immediately label these containers and ensure that all containers are marked with all the required information. Since it cannot be determined how long the one 55 gallon drum of waste oil and one 55 gallon drum of waste oily water have been on site, immediately contact a licensed hazardous waste hauler to dispose of this waste under manifest and submit a copy of the manifest to the CUPA by 7/14/16.
Violation Division: Los Angeles County Fire Department
Violation Program: HW
Violation Source: CERS,

Site ID: 571751
Site Name: JD FUEL, INC DBA, JD FUEL-PARAMOUNT
Violation Date: 02-23-2016
Citation: HSC 6.7 25299 - California Health and Safety Code, Chapter 6.7,

Map ID
Direction
Distance
Elevation

MAP FINDINGS

Site

Database(s)

EDR ID Number
EPA ID Number

JD FUEL, INC DBA, JD FUEL-PARAMOUNT (Continued)

U003057952

Violation Description: Section(s) 25299
Violation Notes: Failure to comply with one or more of the operating permit conditions.
Violation Notes: Returned to compliance on 06/14/2018.
Violation Division: Los Angeles County Department of Public Works
Violation Program: UST
Violation Source: CERS,

Evaluation:

Eval General Type: Compliance Evaluation Inspection
Eval Date: 02-23-2016
Violations Found: Yes
Eval Type: Routine done by local agency
Eval Notes: NOVC:1)UPLOAD/UPDATE UST FACILITY INFO, BOE#,FRCT PLUS CFO LETTER ON CERS;2)SB989 TEST REQD;3)UPDATE UST OWNER/PERMITTEE INFO ON HMS.
Eval Division: Los Angeles County Department of Public Works
Eval Program: UST
Eval Source: CERS,

Eval General Type: Compliance Evaluation Inspection
Eval Date: 03-30-2021
Violations Found: Yes
Eval Type: Routine done by local agency
Eval Notes: Hiren Chavda, Cashier
Eval Division: Los Angeles County Fire Department
Eval Program: HW
Eval Source: CERS,

Eval General Type: Compliance Evaluation Inspection
Eval Date: 05-11-2018
Violations Found: Yes
Eval Type: Routine done by local agency
Eval Notes: NOVC-CORRECTED W.O.MONIT.CERTS 5/15,5/16,5/17;SB989 4/7/13; CERS.
Eval Division: Los Angeles County Department of Public Works
Eval Program: UST
Eval Source: CERS,

Eval General Type: Compliance Evaluation Inspection
Eval Date: 06-14-2016
Violations Found: Yes
Eval Type: Routine done by local agency
Eval Notes: Himanshu Shah, Owner
Eval Division: Los Angeles County Fire Department
Eval Program: HW
Eval Source: CERS,

Eval General Type: Compliance Evaluation Inspection
Eval Date: 08-21-2013
Violations Found: No
Eval Type: Routine done by local agency
Eval Notes: Not reported
Eval Division: Los Angeles County Fire Department
Eval Program: HW
Eval Source: CERS,

Eval General Type: Compliance Evaluation Inspection
Eval Date: 01-10-2020
Violations Found: No

Map ID
Direction
Distance
Elevation

MAP FINDINGS

Site

Database(s)

EDR ID Number
EPA ID Number

JD FUEL, INC DBA, JD FUEL-PARAMOUNT (Continued)

U003057952

Eval Type: Routine done by local agency
Eval Notes: Raymundo Ortiz, Cashier
Eval Division: Los Angeles County Fire Department
Eval Program: HMRRP
Eval Source: CERS,

Eval General Type: Compliance Evaluation Inspection
Eval Date: 01-10-2020
Violations Found: No
Eval Type: Routine done by local agency
Eval Notes: Raymundo Ortiz, Cashier
Eval Division: Los Angeles County Fire Department
Eval Program: HW
Eval Source: CERS,

Eval General Type: Compliance Evaluation Inspection
Eval Date: 03-14-2019
Violations Found: Yes
Eval Type: Routine done by local agency
Eval Notes: NOVC: OVFL TEST NOT YET PERFORMED, SUBMIT TEST REPORT TO CUPA.
Eval Division: Los Angeles County Department of Public Works
Eval Program: UST
Eval Source: CERS,

Eval General Type: Compliance Evaluation Inspection
Eval Date: 08-21-2013
Violations Found: No
Eval Type: Routine done by local agency
Eval Notes: Not reported
Eval Division: Los Angeles County Fire Department
Eval Program: HMRRP
Eval Source: CERS,

Eval General Type: Other/Unknown
Eval Date: 09-21-2016
Violations Found: No
Eval Type: Other, not routine, done by local agency
Eval Notes: Not reported
Eval Division: Los Angeles County Fire Department
Eval Program: HMRRP
Eval Source: CERS,

Eval General Type: Compliance Evaluation Inspection
Eval Date: 05-05-2015
Violations Found: Yes
Eval Type: Routine done by local agency
Eval Notes: NOVC CTSL 2008 THRU 2014,SCTR SINCE 2008,CERS- FRCT, OSDO,LTMP,BOE#. VIOL#653362,691354,759412.
Eval Division: Los Angeles County Department of Public Works
Eval Program: UST
Eval Source: CERS,

Eval General Type: Compliance Evaluation Inspection
Eval Date: 05-05-2021
Violations Found: Yes
Eval Type: Routine done by local agency
Eval Notes: NOVC-UNPRMTTD BALL FLT RMVL & ANN SNSR CHNGES ALL TNKS,W.O ANN RISER

Map ID
Direction
Distance
Elevation

MAP FINDINGS

Site

Database(s)

EDR ID Number
EPA ID Number

JD FUEL, INC DBA, JD FUEL-PARAMOUNT (Continued)

U003057952

/RESERVOIR LEAK,LIQ IN W.O SMP,2020 CTLS NOT ON FILE,CERS ERRORS
Eval Division: Los Angeles County Department of Public Works
Eval Program: UST
Eval Source: CERS,

Eval General Type: Compliance Evaluation Inspection
Eval Date: 06-22-2017
Violations Found: Yes
Eval Type: Routine done by local agency
Eval Notes: NOVC:1)2017 CTLS MISSING W/O CERT 2)2016 CTLS NOT SUBMITTED 3)2015 CTLS NOT LEGIBLE 4)2013 SCTR MISSING 5)CERS INACC: TK, OSD0, MP

Eval Division: Los Angeles County Department of Public Works
Eval Program: UST
Eval Source: CERS,

Eval General Type: Compliance Evaluation Inspection
Eval Date: 03-30-2021
Violations Found: Yes
Eval Type: Routine done by local agency
Eval Notes: Hiren Chavda, Cashier
Eval Division: Los Angeles County Fire Department
Eval Program: HMRRP
Eval Source: CERS,

Eval General Type: Other/Unknown
Eval Date: 06-02-2020
Violations Found: Yes
Eval Type: Other, not routine, done by local agency
Eval Notes: no onsite inspection COVID ROUTINE 1) AP58 REQUIRED FOR BALL FLOAT REMOVAL,C933473 2) CERS CORRECTIONS: TANK PAGE

Eval Division: Los Angeles County Department of Public Works
Eval Program: UST
Eval Source: CERS,

Eval General Type: Compliance Evaluation Inspection
Eval Date: 06-14-2016
Violations Found: Yes
Eval Type: Routine done by local agency
Eval Notes: Himanshu Shah, Owner
Eval Division: Los Angeles County Fire Department
Eval Program: HMRRP
Eval Source: CERS,

Affiliation:

Affiliation Type Desc: Document Preparer
Entity Name: Dinesh Ram
Entity Title: Not reported
Affiliation Address: Not reported
Affiliation City: Not reported
Affiliation State: Not reported
Affiliation Country: Not reported
Affiliation Zip: Not reported
Affiliation Phone: ,

Affiliation Type Desc: Environmental Contact
Entity Name: JIMMY KONG
Entity Title: Not reported

Map ID
Direction
Distance
Elevation

MAP FINDINGS

Site

Database(s)

EDR ID Number
EPA ID Number

JD FUEL, INC DBA, JD FUEL-PARAMOUNT (Continued)

U003057952

Affiliation Address: 418 E COMMONWEALTH AVE #7
Affiliation City: FULLERTON
Affiliation State: CA
Affiliation Country: Not reported
Affiliation Zip: 92832
Affiliation Phone: ,

Affiliation Type Desc: Facility Mailing Address
Entity Name: Mailing Address
Entity Title: Not reported
Affiliation Address: 7512 E ALONDRA BLVD
Affiliation City: PARAMOUNT
Affiliation State: CA
Affiliation Country: Not reported
Affiliation Zip: 91733
Affiliation Phone: ,

Affiliation Type Desc: Identification Signer
Entity Name: CHANDRESH RAVALIYA
Entity Title: OWNER
Affiliation Address: Not reported
Affiliation City: Not reported
Affiliation State: Not reported
Affiliation Country: Not reported
Affiliation Zip: Not reported
Affiliation Phone: ,

Affiliation Type Desc: Parent Corporation
Entity Name: JD FUEL, INC
Entity Title: Not reported
Affiliation Address: Not reported
Affiliation City: Not reported
Affiliation State: Not reported
Affiliation Country: Not reported
Affiliation Zip: Not reported
Affiliation Phone: ,

Affiliation Type Desc: Property Owner
Entity Name: CHANDRESH RAVALIYA
Entity Title: Not reported
Affiliation Address: 7512 E ALONDRA BLVD
Affiliation City: PARAMOUNT
Affiliation State: CA
Affiliation Country: United States
Affiliation Zip: 90723
Affiliation Phone: (310) 933-8787,

Affiliation Type Desc: UST Property Owner Name
Entity Name: JD FUEL, LLC
Entity Title: Not reported
Affiliation Address: 7512 E ALONDRA BLVD
Affiliation City: PARAMOUNT
Affiliation State: CA
Affiliation Country: United States
Affiliation Zip: 90723
Affiliation Phone: (310) 933-8787,

Map ID
Direction
Distance
Elevation

MAP FINDINGS

Site

Database(s)

EDR ID Number
EPA ID Number

JD FUEL, INC DBA, JD FUEL-PARAMOUNT (Continued)

U003057952

Affiliation Type Desc: UST Tank Operator
Entity Name: JD FUEL, INC DBA, JD FUEL-PARAMOUNT
Entity Title: Not reported
Affiliation Address: 7512 E ALONDRA BLVD
Affiliation City: PARAMOUNT
Affiliation State: CA
Affiliation Country: United States
Affiliation Zip: 90723
Affiliation Phone: (909) 562-6388,

Affiliation Type Desc: Operator
Entity Name: JD FUEL-PARAMOUNT
Entity Title: Not reported
Affiliation Address: Not reported
Affiliation City: Not reported
Affiliation State: Not reported
Affiliation Country: Not reported
Affiliation Zip: Not reported
Affiliation Phone: (909) 562-6388,

Affiliation Type Desc: CUPA District
Entity Name: Los Angeles County Fire
Entity Title: Not reported
Affiliation Address: 5825 Rickenbacker Road
Affiliation City: Commerce
Affiliation State: CA
Affiliation Country: Not reported
Affiliation Zip: 90040-3027
Affiliation Phone: (323) 890-4000,

Affiliation Type Desc: Legal Owner
Entity Name: JD fuel,inc
Entity Title: Not reported
Affiliation Address: 7512 E ALONDRA BLVD
Affiliation City: PARAMOUNT
Affiliation State: CA
Affiliation Country: United States
Affiliation Zip: 91733
Affiliation Phone: (310) 933-8787,

Affiliation Type Desc: UST Tank Owner
Entity Name: JD FUEL, LLC
Entity Title: Not reported
Affiliation Address: 7512 E ALONDRA BLVD
Affiliation City: PARAMOUNT
Affiliation State: CA
Affiliation Country: United States
Affiliation Zip: 90723
Affiliation Phone: (310) 933-8787,

HWTS:

Name: SHELL AUTO CENTER
Address: 7512 E. ALONDRA BLVD
Address 2: Not reported
City,State,Zip: PARAMOUNT, CA 907234002
EPA ID: CAL000180766

Map ID
 Direction
 Distance
 Elevation

MAP FINDINGS

Site

Database(s)

EPA ID Number
 EPA ID Number

JD FUEL, INC DBA, JD FUEL-PARAMOUNT (Continued)

U003057952

Inactive Date: 06/30/2006
 Create Date: 04/10/1998
 Last Act Date: 05/25/2007
 Mailing Name: Not reported
 Mailing Address: 7512 E. ALONDRA BLVD
 Mailing Address 2: Not reported
 Mailing City,State,Zip: PARAMOUNT, CA 907234002
 Owner Name: REZA HEDAYAT
 Owner Address: 7512 E. ALONDRA BLVD
 Owner Address 2: Not reported
 Owner City,State,Zip: PARAMOUNT, CA 907234002
 Contact Name: REZA HEDAYAT
 Contact Address: 7512 E. ALONDRA BLVD
 Contact Address 2: Not reported
 City,State,Zip: PARAMOUNT, CA 907234002

NAICS:

EPA ID: CAL000180766
 Create Date: 2002-10-25 09:58:32.890
 NAICS Code: 44719
 NAICS Description: Other Gasoline Stations
 Issued EPA ID Date: 1998-04-10 00:00:00
 Inactive Date: 2006-06-30 10:14:52
 Facility Name: SHELL AUTO CENTER
 Facility Address: 7512 E. ALONDRA BLVD
 Facility Address 2: Not reported
 Facility City: PARAMOUNT
 Facility County: Not reported
 Facility State: CA
 Facility Zip: 907234002

C34
NNW
 < 1/8
 0.083 mi.
 440 ft.

STANDARD CATERING CO
7549 ALONDRA BLVD
PARAMOUNT, CA 90723
 Site 5 of 5 in cluster C

SWEEPS UST 1001611890
LOS ANGELES CO. HMS N/A

Relative:
Higher
Actual:
68 ft.

SWEEPS UST:
 Name: STANDARD CATERING CO
 Address: 7549 E ALONDRA BLVD
 City: PARAMOUNT
 Status: Active
 Comp Number: 4929
 Number: 9
 Board Of Equalization: Not reported
 Referral Date: 06-30-89
 Action Date: Not reported
 Created Date: 06-30-89
 Owner Tank Id: Not reported
 SWRCB Tank Id: Not reported
 Tank Status: Not reported
 Capacity: Not reported
 Active Date: Not reported
 Tank Use: Not reported
 STG: Not reported
 Content: Not reported
 Number Of Tanks: Not reported

Map ID
Direction
Distance
Elevation

MAP FINDINGS

Site

Database(s)

EDR ID Number
EPA ID Number

STANDARD CATERING CO (Continued)

1001611890

LOS ANGELES CO. HMS:

Name: STANDARD CATERING CO
Address: 7549 ALONDRA BLVD
City,State,Zip: PARAMOUNT, CA 907234001
Region: LA
Permit Category: I
Facility Id: 4744-I04929
Facility Type: 01
Facility Status: Closed
Area: 1G
Permit Number: 000011840
Permit Status: Closed

Name: STANDARD CATERING CO
Address: 7549 ALONDRA BLVD
City,State,Zip: PARAMOUNT, CA 907234001
Region: LA
Permit Category: Not reported
Facility Id: 4744-004929
Facility Type: Not reported
Facility Status: Removed
Area: 1G
Permit Number: Not reported
Permit Status: Not reported

Name: STANDARD CATERING INC
Address: 7549 ALONDRA BLVD
City,State,Zip: PARAMOUNT, CA 907234001
Region: LA
Permit Category: Not reported
Facility Id: 4744-050206
Facility Type: Not reported
Facility Status: OPEN
Area: 1G
Permit Number: Not reported
Permit Status: Not reported

D35
South
< 1/8
0.086 mi.
453 ft.

CARBER HOLDINGS
16226 MINNESOTA AVE
PARAMOUNT, CA 90723

RCRA NonGen / NLR **1024749689**
CAC002969477

Site 3 of 8 in cluster D

Relative:
Lower
Actual:
66 ft.

RCRA NonGen / NLR:
Date Form Received by Agency: 20180705
Handler Name: CARBER HOLDINGS
Handler Address: 16226 MINNESOTA AVE
Handler City,State,Zip: PARAMOUNT, CA 90723
EPA ID: CAC002969477
Contact Name: TOMMY CAMPBELL
Contact Address: 16226 MINNESOTA AVE
Contact City,State,Zip: PARAMOUNT, CA 90723
Contact Telephone: 562-755-0183
Contact Fax: Not reported
Contact Email: TCAMPBELL@CARBER.COM
Contact Title: Not reported
EPA Region: 09

Map ID
 Direction
 Distance
 Elevation

MAP FINDINGS

Site

Database(s)

EDR ID Number
 EPA ID Number

CARBER HOLDINGS (Continued)

1024749689

Land Type:	Not reported
Federal Waste Generator Description:	Not a generator, verified
Non-Notifier:	Not reported
Biennial Report Cycle:	Not reported
Accessibility:	Not reported
Active Site Indicator:	Handler Activities
State District Owner:	Not reported
State District:	Not reported
Mailing Address:	16226 MINNESOTA AVE
Mailing City, State, Zip:	PARAMOUNT, CA 90723
Owner Name:	TOMMY CAMPBELL
Owner Type:	Other
Operator Name:	TOMMY CAMPBELL
Operator Type:	Other
Short-Term Generator Activity:	No
Importer Activity:	No
Mixed Waste Generator:	No
Transporter Activity:	No
Transfer Facility Activity:	No
Recycler Activity with Storage:	No
Small Quantity On-Site Burner Exemption:	No
Smelting Melting and Refining Furnace Exemption:	No
Underground Injection Control:	No
Off-Site Waste Receipt:	No
Universal Waste Indicator:	Yes
Universal Waste Destination Facility:	Yes
Federal Universal Waste:	No
Active Site Fed-Reg Treatment Storage and Disposal Facility:	Not reported
Active Site Converter Treatment storage and Disposal Facility:	Not reported
Active Site State-Reg Treatment Storage and Disposal Facility:	Not reported
Active Site State-Reg Handler:	---
Federal Facility Indicator:	Not reported
Hazardous Secondary Material Indicator:	N
Sub-Part K Indicator:	Not reported
Commercial TSD Indicator:	No
Treatment Storage and Disposal Type:	Not reported
2018 GPRA Permit Baseline:	Not on the Baseline
2018 GPRA Renewals Baseline:	Not on the Baseline
Permit Renewals Workload Universe:	Not reported
Permit Workload Universe:	Not reported
Permit Progress Universe:	Not reported
Post-Closure Workload Universe:	Not reported
Closure Workload Universe:	Not reported
202 GPRA Corrective Action Baseline:	No
Corrective Action Workload Universe:	No
Subject to Corrective Action Universe:	No
Non-TSDs Where RCRA CA has Been Imposed Universe:	No
TSDs Potentially Subject to CA Under 3004 (u)/(v) Universe:	No
TSDs Only Subject to CA under Discretionary Auth Universe:	No
Corrective Action Priority Ranking:	No NCAPS ranking
Environmental Control Indicator:	No
Institutional Control Indicator:	No
Human Exposure Controls Indicator:	N/A
Groundwater Controls Indicator:	N/A
Operating TSD Universe:	Not reported
Full Enforcement Universe:	Not reported
Significant Non-Complier Universe:	No

Map ID
Direction
Distance
Elevation

MAP FINDINGS

Site

Database(s)

EDR ID Number
EPA ID Number

CARBER HOLDINGS (Continued)

1024749689

Unaddressed Significant Non-Complier Universe: No
Addressed Significant Non-Complier Universe: No
Significant Non-Complier With a Compliance Schedule Universe: No
Financial Assurance Required: Not reported
Handler Date of Last Change: 20180905
Recognized Trader-Importer: No
Recognized Trader-Exporter: No
Importer of Spent Lead Acid Batteries: No
Exporter of Spent Lead Acid Batteries: No
Recycler Activity Without Storage: No
Manifest Broker: No
Sub-Part P Indicator: No

Handler - Owner Operator:

Owner/Operator Indicator: Owner
Owner/Operator Name: TOMMY CAMPBELL
Legal Status: Other
Date Became Current: Not reported
Date Ended Current: Not reported
Owner/Operator Address: 16226 MINNESOTA AVE
Owner/Operator City,State,Zip: PARAMOUNT, CA 90723
Owner/Operator Telephone: 562-755-0183
Owner/Operator Telephone Ext: Not reported
Owner/Operator Fax: Not reported
Owner/Operator Email: Not reported

Owner/Operator Indicator: Operator
Owner/Operator Name: TOMMY CAMPBELL
Legal Status: Other
Date Became Current: Not reported
Date Ended Current: Not reported
Owner/Operator Address: 16226 MINNESOTA AVE
Owner/Operator City,State,Zip: PARAMOUNT, CA 90723
Owner/Operator Telephone: 562-755-0183
Owner/Operator Telephone Ext: Not reported
Owner/Operator Fax: Not reported
Owner/Operator Email: Not reported

Historic Generators:

Receive Date: 20180705
Handler Name: CARBER HOLDINGS
Federal Waste Generator Description: Not a generator, verified
State District Owner: Not reported
Large Quantity Handler of Universal Waste: No
Recognized Trader Importer: No
Recognized Trader Exporter: No
Spent Lead Acid Battery Importer: No
Spent Lead Acid Battery Exporter: No
Current Record: Yes
Non Storage Recycler Activity: Not reported
Electronic Manifest Broker: Not reported

List of NAICS Codes and Descriptions:

NAICS Code: 237120
NAICS Description: OIL AND GAS PIPELINE AND RELATED STRUCTURES CONSTRUCTION

Map ID
 Direction
 Distance
 Elevation

MAP FINDINGS

Site

Database(s)

EDR ID Number
 EPA ID Number

CARBER HOLDINGS (Continued)

1024749689

Facility Has Received Notices of Violations:
 Violations: No Violations Found

Evaluation Action Summary:
 Evaluations: No Evaluations Found

G36
SSE
 < 1/8
 0.090 mi.
 473 ft.

BOUSEMA PROPERTIES
16227 ILLINOIS AVE
PARAMOUNT, CA 90723

RCRA NonGen / NLR

1025855122
CAC003035382

Site 1 of 10 in cluster G

Relative:
Higher
Actual:
68 ft.

RCRA NonGen / NLR:		20190924
Date Form Received by Agency:		20190924
Handler Name:	BOUSEMA PROPERTIES	
Handler Address:		16227 ILLINOIS AVE
Handler City,State,Zip:		PARAMOUNT, CA 90723
EPA ID:		CAC003035382
Contact Name:		BOUSEMA PROPERTIES
Contact Address:		16223 VIRGINIA AVE
Contact City,State,Zip:		PARAMOUNT, CA 90723-5519
Contact Telephone:		562-755-7811
Contact Fax:		Not reported
Contact Email:		MANIFEST.SIRRIS@GMAIL.COM
Contact Title:		Not reported
EPA Region:		09
Land Type:		Not reported
Federal Waste Generator Description:		Not a generator, verified
Non-Notifier:		Not reported
Biennial Report Cycle:		Not reported
Accessibility:		Not reported
Active Site Indicator:		Not reported
State District Owner:		Not reported
State District:		Not reported
Mailing Address:		16223 VIRGINIA AVE
Mailing City,State,Zip:		PARAMOUNT, CA 90723-5519
Owner Name:		BOUSEMA PROPERTIES
Owner Type:		Other
Operator Name:		BOUSEMA PROPERTIES
Operator Type:		Other
Short-Term Generator Activity:		No
Importer Activity:		No
Mixed Waste Generator:		No
Transporter Activity:		No
Transfer Facility Activity:		No
Recycler Activity with Storage:		No
Small Quantity On-Site Burner Exemption:		No
Smelting Melting and Refining Furnace Exemption:		No
Underground Injection Control:		No
Off-Site Waste Receipt:		No
Universal Waste Indicator:		No
Universal Waste Destination Facility:		No
Federal Universal Waste:		No
Active Site Fed-Reg Treatment Storage and Disposal Facility:		Not reported
Active Site Converter Treatment storage and Disposal Facility:		Not reported
Active Site State-Reg Treatment Storage and Disposal Facility:		Not reported

Map ID
 Direction
 Distance
 Elevation

MAP FINDINGS

Site

Database(s)

EDR ID Number
 EPA ID Number

BOUSEMA PROPERTIES (Continued)

1025855122

Active Site State-Reg Handler:	---
Federal Facility Indicator:	Not reported
Hazardous Secondary Material Indicator:	N
Sub-Part K Indicator:	Not reported
Commercial TSD Indicator:	No
Treatment Storage and Disposal Type:	Not reported
2018 GPRA Permit Baseline:	Not on the Baseline
2018 GPRA Renewals Baseline:	Not on the Baseline
Permit Renewals Workload Universe:	Not reported
Permit Workload Universe:	Not reported
Permit Progress Universe:	Not reported
Post-Closure Workload Universe:	Not reported
Closure Workload Universe:	Not reported
202 GPRA Corrective Action Baseline:	No
Corrective Action Workload Universe:	No
Subject to Corrective Action Universe:	No
Non-TSDs Where RCRA CA has Been Imposed Universe:	No
TSDs Potentially Subject to CA Under 3004 (u)/(v) Universe:	No
TSDs Only Subject to CA under Discretionary Auth Universe:	No
Corrective Action Priority Ranking:	No NCAPS ranking
Environmental Control Indicator:	No
Institutional Control Indicator:	No
Human Exposure Controls Indicator:	N/A
Groundwater Controls Indicator:	N/A
Operating TSDF Universe:	Not reported
Full Enforcement Universe:	Not reported
Significant Non-Complier Universe:	No
Unaddressed Significant Non-Complier Universe:	No
Addressed Significant Non-Complier Universe:	No
Significant Non-Complier With a Compliance Schedule Universe:	No
Financial Assurance Required:	Not reported
Handler Date of Last Change:	20190927
Recognized Trader-Importer:	No
Recognized Trader-Exporter:	No
Importer of Spent Lead Acid Batteries:	No
Exporter of Spent Lead Acid Batteries:	No
Recycler Activity Without Storage:	No
Manifest Broker:	No
Sub-Part P Indicator:	No

Handler - Owner Operator:

Owner/Operator Indicator:	Owner
Owner/Operator Name:	BOUSEMA PROPERTIES
Legal Status:	Other
Date Became Current:	Not reported
Date Ended Current:	Not reported
Owner/Operator Address:	16223 VIRGINIA AVE
Owner/Operator City,State,Zip:	PARAMOUNT, CA 90723-5519
Owner/Operator Telephone:	562-755-7811
Owner/Operator Telephone Ext:	Not reported
Owner/Operator Fax:	Not reported
Owner/Operator Email:	Not reported

Owner/Operator Indicator:	Operator
Owner/Operator Name:	BOUSEMA PROPERTIES
Legal Status:	Other

Map ID
Direction
Distance
Elevation

MAP FINDINGS

Site

Database(s)

EDR ID Number
EPA ID Number

BOUSEMA PROPERTIES (Continued)

1025855122

Date Became Current: Not reported
Date Ended Current: Not reported
Owner/Operator Address: 16223 VIRGINIA AVE
Owner/Operator City,State,Zip: PARAMOUNT, CA 90723-5519
Owner/Operator Telephone: 562-755-7811
Owner/Operator Telephone Ext: Not reported
Owner/Operator Fax: Not reported
Owner/Operator Email: Not reported

Historic Generators:
Receive Date: 20190924
Handler Name: BOUSEMA PROPERTIES
Federal Waste Generator Description: Not a generator, verified
State District Owner: Not reported
Large Quantity Handler of Universal Waste: No
Recognized Trader Importer: No
Recognized Trader Exporter: No
Spent Lead Acid Battery Importer: No
Spent Lead Acid Battery Exporter: No
Current Record: Yes
Non Storage Recycler Activity: Not reported
Electronic Manifest Broker: Not reported

List of NAICS Codes and Descriptions:
NAICS Code: 531110
NAICS Description: LESSORS OF RESIDENTIAL BUILDINGS AND DWELLINGS

Facility Has Received Notices of Violations:
Violations: No Violations Found

Evaluation Action Summary:
Evaluations: No Evaluations Found

D37
South
< 1/8
0.095 mi.
503 ft.

FERRIER PLATING CO
16232 MINNESOTA
PARAMOUNT, CA 90723

SEMS-ARCHIVE 1000361765
RCRA-SQG CAD051471944
FINDS
ECHO

Site 4 of 8 in cluster D

Relative:
Lower
Actual:
66 ft.

SEMS Archive:
Site ID: 0901416
EPA ID: CAD051471944
Name: FERRIER H S CHROME PLATING
Address: 16232 MINNESOTA
Address 2: Not reported
City,State,Zip: PARAMOUNT, CA 90723
Cong District: 31
FIPS Code: 06037
FF: N
NPL: Not on the NPL
Non NPL Status: NFRAP-Site does not qualify for the NPL based on existing information

SEMS Archive Detail:
Region: 09
Site ID: 0901416

Map ID
Direction
Distance
Elevation

MAP FINDINGS

Site

Database(s)

EDR ID Number
EPA ID Number

FERRIER PLATING CO (Continued)

1000361765

EPA ID: CAD051471944
Site Name: FERRIER H S CHROME PLATING
NPL: N
FF: N
OU: 00
Action Code: VS
Action Name: ARCH SITE
SEQ: 1
Start Date: Not reported
Finish Date: 1985-12-01 06:00:00
Qual: Not reported
Current Action Lead: EPA Perf In-Hse

Region: 09
Site ID: 0901416
EPA ID: CAD051471944
Site Name: FERRIER H S CHROME PLATING
NPL: N
FF: N
OU: 00
Action Code: DS
Action Name: DISCVRY
SEQ: 1
Start Date: 1985-07-01 05:00:00
Finish Date: 1985-07-01 05:00:00
Qual: Not reported
Current Action Lead: St Perf

Region: 09
Site ID: 0901416
EPA ID: CAD051471944
Site Name: FERRIER H S CHROME PLATING
NPL: N
FF: N
OU: 00
Action Code: PA
Action Name: PA
SEQ: 1
Start Date: 1985-07-01 05:00:00
Finish Date: 1985-12-01 06:00:00
Qual: N
Current Action Lead: St Perf

RCRA-SQG:

Date Form Received by Agency: 19960901
Handler Name: FERRIER PLATING CO
Handler Address: 16232 MINNESOTA
Handler City,State,Zip: PARAMOUNT, CA 90723
EPA ID: CAD051471944
Contact Name: Not reported
Contact Address: Not reported
Contact City,State,Zip: Not reported
Contact Telephone: Not reported
Contact Fax: Not reported
Contact Email: Not reported
Contact Title: Not reported

Map ID
 Direction
 Distance
 Elevation

MAP FINDINGS

Site

Database(s)

EDR ID Number
 EPA ID Number

FERRIER PLATING CO (Continued)

1000361765

EPA Region:	09
Land Type:	Not reported
Federal Waste Generator Description:	Small Quantity Generator
Non-Notifier:	Not reported
Biennial Report Cycle:	Not reported
Accessibility:	Not reported
Active Site Indicator:	Handler Activities
State District Owner:	CA
State District:	3
Mailing Address:	MINNESOTA
Mailing City,State,Zip:	PARAMOUNT, CA 90723
Owner Name:	NOT REQUIRED
Owner Type:	Private
Operator Name:	NOT REQUIRED
Operator Type:	Private
Short-Term Generator Activity:	No
Importer Activity:	No
Mixed Waste Generator:	No
Transporter Activity:	No
Transfer Facility Activity:	No
Recycler Activity with Storage:	No
Small Quantity On-Site Burner Exemption:	No
Smelting Melting and Refining Furnace Exemption:	No
Underground Injection Control:	No
Off-Site Waste Receipt:	No
Universal Waste Indicator:	No
Universal Waste Destination Facility:	No
Federal Universal Waste:	No
Active Site Fed-Reg Treatment Storage and Disposal Facility:	Not reported
Active Site Converter Treatment storage and Disposal Facility:	Not reported
Active Site State-Reg Treatment Storage and Disposal Facility:	Not reported
Active Site State-Reg Handler:	---
Federal Facility Indicator:	Not reported
Hazardous Secondary Material Indicator:	NN
Sub-Part K Indicator:	Not reported
Commercial TSD Indicator:	No
Treatment Storage and Disposal Type:	Not reported
2018 GPRC Permit Baseline:	Not on the Baseline
2018 GPRC Renewals Baseline:	Not on the Baseline
Permit Renewals Workload Universe:	Not reported
Permit Workload Universe:	Not reported
Permit Progress Universe:	Not reported
Post-Closure Workload Universe:	Not reported
Closure Workload Universe:	Not reported
202 GPRC Corrective Action Baseline:	No
Corrective Action Workload Universe:	No
Subject to Corrective Action Universe:	No
Non-TSDs Where RCRA CA has Been Imposed Universe:	No
TSDs Potentially Subject to CA Under 3004 (u)/(v) Universe:	No
TSDs Only Subject to CA under Discretionary Auth Universe:	No
Corrective Action Priority Ranking:	No NCAPS ranking
Environmental Control Indicator:	No
Institutional Control Indicator:	No
Human Exposure Controls Indicator:	N/A
Groundwater Controls Indicator:	N/A
Operating TSD Universe:	Not reported
Full Enforcement Universe:	Not reported

Map ID
Direction
Distance
Elevation

MAP FINDINGS

Site

Database(s)

EDR ID Number
EPA ID Number

FERRIER PLATING CO (Continued)

1000361765

Significant Non-Complier Universe: No
Unaddressed Significant Non-Complier Universe: No
Addressed Significant Non-Complier Universe: No
Significant Non-Complier With a Compliance Schedule Universe: No
Financial Assurance Required: Not reported
Handler Date of Last Change: 20000915
Recognized Trader-Importer: No
Recognized Trader-Exporter: No
Importer of Spent Lead Acid Batteries: No
Exporter of Spent Lead Acid Batteries: No
Recycler Activity Without Storage: Not reported
Manifest Broker: Not reported
Sub-Part P Indicator: No

Handler - Owner Operator:

Owner/Operator Indicator: Operator
Owner/Operator Name: NOT REQUIRED
Legal Status: Private
Date Became Current: Not reported
Date Ended Current: Not reported
Owner/Operator Address: NOT REQUIRED
Owner/Operator City,State,Zip: NOT REQUIRED, ME 99999
Owner/Operator Telephone: 415-555-1212
Owner/Operator Telephone Ext: Not reported
Owner/Operator Fax: Not reported
Owner/Operator Email: Not reported

Owner/Operator Indicator: Owner
Owner/Operator Name: NOT REQUIRED
Legal Status: Private
Date Became Current: Not reported
Date Ended Current: Not reported
Owner/Operator Address: NOT REQUIRED
Owner/Operator City,State,Zip: NOT REQUIRED, ME 99999
Owner/Operator Telephone: 415-555-1212
Owner/Operator Telephone Ext: Not reported
Owner/Operator Fax: Not reported
Owner/Operator Email: Not reported

Historic Generators:

Receive Date: 19960901
Handler Name: FERRIER PLATING CO
Federal Waste Generator Description: Small Quantity Generator
State District Owner: CA
Large Quantity Handler of Universal Waste: No
Recognized Trader Importer: No
Recognized Trader Exporter: No
Spent Lead Acid Battery Importer: No
Spent Lead Acid Battery Exporter: No
Current Record: Yes
Non Storage Recycler Activity: Not reported
Electronic Manifest Broker: Not reported

List of NAICS Codes and Descriptions:

NAICS Code: 332813

Map ID
Direction
Distance
Elevation

MAP FINDINGS

Site

Database(s)

EDR ID Number
EPA ID Number

FERRIER PLATING CO (Continued)

1000361765

NAICS Description: ELECTROPLATING, PLATING, POLISHING, ANODIZING, AND COLORING

Facility Has Received Notices of Violations:

Violations: No Violations Found

Evaluation Action Summary:

Evaluations: No Evaluations Found

FINDS:

Registry ID: 110002648378

Click Here:

Environmental Interest/Information System:

RCRAInfo is a national information system that supports the Resource Conservation and Recovery Act (RCRA) program through the tracking of events and activities related to facilities that generate, transport, and treat, store, or dispose of hazardous waste. RCRAInfo allows RCRA program staff to track the notification, permit, compliance, and corrective action activities required under RCRA.

Click this hyperlink while viewing on your computer to access additional FINDS: detail in the EDR Site Report.

ECHO:

Envid: 1000361765
Registry ID: 110002648378
DFR URL: <http://echo.epa.gov/detailed-facility-report?fid=110002648378>
Name: FERRIER PLATING CO
Address: 16232 MINNESOTA
City,State,Zip: PARAMOUNT, CA 90723

D38
South
< 1/8
0.095 mi.
503 ft.

**H S FERRIER PLATING
16232 MINNESOTA
PARAMOUNT, CA 90723**

**ENVIROSTOR S101480798
N/A**

Site 5 of 8 in cluster D

**Relative:
Lower
Actual:
66 ft.**

ENVIROSTOR:

Name: H S FERRIER PLATING
Address: 16232 MINNESOTA
City,State,Zip: PARAMOUNT, CA 90723
Facility ID: 19340519
Status: No Further Action
Status Date: 04/01/1985
Site Code: Not reported
Site Type: Historical
Site Type Detailed: * Historical
Acres: 0
NPL: NO
Regulatory Agencies: NONE SPECIFIED
Lead Agency: NONE SPECIFIED
Program Manager: Not reported
Supervisor: * Mmonroy
Division Branch: Cleanup Chatsworth
Assembly: 63

Map ID
Direction
Distance
Elevation

MAP FINDINGS

Site

Database(s)

EDR ID Number
EPA ID Number

H S FERRIER PLATING (Continued)

S101480798

Senate: 33
Special Program: * Site Char & Assess Grant (CERCLA 104)
Restricted Use: NO
Site Mgmt Req: NONE SPECIFIED
Funding: Not reported
Latitude: 33.88626
Longitude: -118.1662
APN: 7102018007
Past Use: METAL PLATING - CHROME
Potential COC: Total Chromium (1:6 ratio Cr VI:Cr III Copper and compounds Cyanide (free Nickel)
Confirmed COC: 30156-NO 30160-NO 30407-NO 30005-NO
Potential Description: SOIL
Alias Name: FERRIER CHROME PLATING
Alias Type: Alternate Name
Alias Name: 7102018007
Alias Type: APN
Alias Name: CAD051471944
Alias Type: EPA Identification Number
Alias Name: 110002648378
Alias Type: EPA (FRS #)
Alias Name: 19340519
Alias Type: Envirostor ID Number

Completed Info:

Completed Area Name: PROJECT WIDE
Completed Sub Area Name: Not reported
Completed Document Type: Site Screening
Completed Date: 11/07/1994
Comments: DATABASE VALIDATION PROJECT CONFIRMS NFA FOR DTSC.

Completed Area Name: PROJECT WIDE
Completed Sub Area Name: Not reported
Completed Document Type: Preliminary Assessment Report
Completed Date: 04/01/1985
Comments: YR OF OPER: 1965 TO PRESENT WASTEWATER APPLI,CO SANIT,8/5/76 - 1) SOURCE ACT: CHROME PLATING. 2)YR OF OPER : 1965 TO PRESENT. 3)FAC TYPE: CO ENGR FILES 1977 - CR TANK(450GAL),NI TANK(80G AL),CU TANK(400GAL),ELECT STRIP(200GAL), SAND/GREASE INTERCPT. WASTE TYPE: ASAP DISP SURVEY'85 - PLTG SLUDGE SOLN-2,430GAL/D. TREATED & DISP OFF IN SEWER. PLATING SLUDGE-12BBLS/YR- HAULED BY OIL PROCESS CO. ENF HISTORY: 4/12/78 LACE. NOV - EXCESS SLUDGE IN INTERCEPTOR. 5/2/78 LACE. NOV. SUBMIT TO EPA PRELIM ASSESS DONE CERCLA 104

Completed Area Name: PROJECT WIDE
Completed Sub Area Name: Not reported
Completed Document Type: * Discovery
Completed Date: 10/22/1982
Comments: FACILITY IDENTIFIED L.A. CHAM OF COMM BUS DIR 1966

Future Area Name: Not reported
Future Sub Area Name: Not reported
Future Document Type: Not reported
Future Due Date: Not reported
Schedule Area Name: Not reported
Schedule Sub Area Name: Not reported
Schedule Document Type: Not reported
Schedule Due Date: Not reported

Map ID
Direction
Distance
Elevation

MAP FINDINGS

Site

Database(s)

EDR ID Number
EPA ID Number

H S FERRIER PLATING (Continued)

S101480798

Schedule Revised Date: Not reported

G39
SSE
< 1/8
0.097 mi.
511 ft.

GORDON NEWELL
16220 ILLINOIS AVE
PARAMOUNT, CA 90723

CERS HAZ WASTE
LOS ANGELES CO. HMS
CERS

S106670186
N/A

Site 2 of 10 in cluster G

Relative:
Higher
Actual:
68 ft.

CERS HAZ WASTE:
Name: SANTA FE BENDING INC
Address: 16220 ILLINOIS AVE
City,State,Zip: PARAMOUNT, CA 90723
Site ID: 65034
CERS ID: 10264954
CERS Description: Hazardous Waste Generator

LOS ANGELES CO. HMS:

Name: GORDON NEWELL
Address: 16220 ILLINOIS AVE
City,State,Zip: PARAMOUNT, CA 907234904
Region: LA
Permit Category: I
Facility Id: 6377-106597
Facility Type: 01
Facility Status: Closed
Area: 1G
Permit Number: 00008751J
Permit Status: Closed

Name: GORDON NEWELL
Address: 16220 ILLINOIS AVE
City,State,Zip: PARAMOUNT, CA 907234904
Region: LA
Permit Category: Not reported
Facility Id: 6377-006597
Facility Type: Not reported
Facility Status: Removed
Area: 1G
Permit Number: Not reported
Permit Status: Not reported

Name: SANTA FE BENDING INC
Address: 16220 ILLINOIS AVE
City,State,Zip: PARAMOUNT, CA 907234904
Region: LA
Permit Category: S
Facility Id: 6377-042465
Facility Type: S6
Facility Status: Closed
Area: 1G
Permit Number: 000477161
Permit Status: Closed

CERS:

Name: SANTA FE BENDING INC
Address: 16220 ILLINOIS AVE
City,State,Zip: PARAMOUNT, CA 90723

Map ID
Direction
Distance
Elevation

MAP FINDINGS

Site

Database(s)

EDR ID Number
EPA ID Number

GORDON NEWELL (Continued)

S106670186

Site ID: 65034
CERS ID: 10264954
CERS Description: Chemical Storage Facilities

Violations:
Site ID: 65034
Site Name: SANTA FE BENDING INC
Violation Date: 02-05-2019
Citation: 2014-0057-DWQ - Industrial General Permit
Violation Description: SW - Failure to meet NEC criteria
Violation Notes: The facility was inspected and failed to meet NEC criteria.
Violation Division: Water Boards
Violation Program: INDSTW
Violation Source: SMARTS,

Site ID: 65034
Site Name: SANTA FE BENDING INC
Violation Date: 07-02-2014
Citation: 22 CCR 12 66262.40(a) - California Code of Regulations, Title 22, Chapter 12, Section(s) 66262.40(a)
Violation Description: Failure to maintain uniform hazardous waste manifest, consolidated manifest, or bills of lading copies for three years.
Violation Notes: Returned to compliance on 10/31/2014. OBSERVATION: Copies of hazardous waste disposal records for 2014, 2013 and 2012, were not found on site. Hazardous waste generators shall retain copies of all manifests signed off by the disposal facility and all receipts used in a consolidated manifesting procedure on site for three years and have them readily available for review. CORRECTIVE ACTION: Immediately locate a copy of all manifests and receipts for the last three years, maintain them on site, and submit copies to the CUPA by 8/2/14.
Violation Division: Los Angeles County Fire Department
Violation Program: HW
Violation Source: CERS,

Evaluation:
Eval General Type: Compliance Evaluation Inspection
Eval Date: 05-04-2021
Violations Found: No
Eval Type: Routine done by local agency
Eval Notes: Frank Oberpriller, Owner
Eval Division: Los Angeles County Fire Department
Eval Program: HMRRP
Eval Source: CERS,

Eval General Type: Compliance Evaluation Inspection
Eval Date: 05-04-2021
Violations Found: No
Eval Type: Routine done by local agency
Eval Notes: Frank Oberpriller, Owner
Eval Division: Los Angeles County Fire Department
Eval Program: HW
Eval Source: CERS,

Eval General Type: Compliance Evaluation Inspection
Eval Date: 03-28-2018
Violations Found: No
Eval Type: Routine done by local agency

Map ID
Direction
Distance
Elevation

MAP FINDINGS

Site

Database(s)

EDR ID Number
EPA ID Number

GORDON NEWELL (Continued)

S106670186

Eval Notes: Frank Oberpriller, Owner
Eval Division: Los Angeles County Fire Department
Eval Program: HMRRP
Eval Source: CERS,

Eval General Type: Compliance Evaluation Inspection
Eval Date: 03-28-2018
Violations Found: No
Eval Type: Routine done by local agency
Eval Notes: Frank Oberpriller, Owner
Eval Division: Los Angeles County Fire Department
Eval Program: HW
Eval Source: CERS,

Eval General Type: Compliance Evaluation Inspection
Eval Date: 07-02-2014
Violations Found: No
Eval Type: Routine done by local agency
Eval Notes: Not reported
Eval Division: Los Angeles County Fire Department
Eval Program: HMRRP
Eval Source: CERS,

Eval General Type: Compliance Evaluation Inspection
Eval Date: 07-02-2014
Violations Found: Yes
Eval Type: Routine done by local agency
Eval Notes: Not reported
Eval Division: Los Angeles County Fire Department
Eval Program: HW
Eval Source: CERS,

Eval General Type: Compliance Evaluation Inspection
Eval Date: 02-05-2019
Violations Found: Yes
Eval Type: Industrial Storm Water Compliance Evaluation
Eval Notes: Does not meet NEC conditions
Eval Division: Water Boards
Eval Program: INDSTW
Eval Source: SMARTS,

Eval General Type: Other/Unknown
Eval Date: 10-31-2014
Violations Found: No
Eval Type: Other, not routine, done by local agency
Eval Notes: Not reported
Eval Division: Los Angeles County Fire Department
Eval Program: HW
Eval Source: CERS,

Enforcement Action:
Site ID: 65034
Site Name: SANTA FE BENDING INC
Site Address: 16220 ILLINOIS AVE
Site City: PARAMOUNT
Site Zip: 90723
Enf Action Date: 06-18-2019

Map ID
Direction
Distance
Elevation

MAP FINDINGS

Site

Database(s)

EDR ID Number
EPA ID Number

GORDON NEWELL (Continued)

S106670186

Enf Action Type: Notice of Violation
Enf Action Description: Notice of Violation
Enf Action Notes: No permit coverage because NEC was denied upon inspection; did not respond to NNC
Enf Action Division: Water Boards
Enf Action Program: INDSTW
Enf Action Source: SMARTS,

Site ID: 65034
Site Name: SANTA FE BENDING INC
Site Address: 16220 ILLINOIS AVE
Site City: PARAMOUNT
Site Zip: 90723
Enf Action Date: 05-16-2019
Enf Action Type: Notice of Non-Compliance for Non-Filers
Enf Action Description: Notice of Non-Compliance for Non-Filers
Enf Action Notes: No permit coverage because NEC was denied upon inspection.
Enf Action Division: Water Boards
Enf Action Program: INDSTW
Enf Action Source: SMARTS,

Coordinates:
Site ID: 65034
Facility Name: SANTA FE BENDING INC
Env Int Type Code: HWG
Program ID: 10264954
Coord Name: Not reported
Ref Point Type Desc: Center of a facility or station.,
Latitude: 33.886450
Longitude: -118.164960

Affiliation:
Affiliation Type Desc: Environmental Contact
Entity Name: Michael Rodriguez
Entity Title: Not reported
Affiliation Address: P.O. Box 4037
Affiliation City: Alhambra
Affiliation State: CA
Affiliation Country: Not reported
Affiliation Zip: 91803
Affiliation Phone: ,

Affiliation Type Desc: Parent Corporation
Entity Name: SANTA FE BENDING INC
Entity Title: Not reported
Affiliation Address: Not reported
Affiliation City: Not reported
Affiliation State: Not reported
Affiliation Country: Not reported
Affiliation Zip: Not reported
Affiliation Phone: ,

Affiliation Type Desc: Legal Owner
Entity Name: FRANK OBERPRILLER
Entity Title: Not reported
Affiliation Address: 16220 ILLINOIS AVE

Map ID
Direction
Distance
Elevation

MAP FINDINGS

Site

Database(s)

EDR ID Number
EPA ID Number

GORDON NEWELL (Continued)

S106670186

Affiliation City: PARAMOUNT
Affiliation State: CA
Affiliation Country: United States
Affiliation Zip: 90723
Affiliation Phone: (562) 633-5197,

Affiliation Type Desc: Document Preparer
Entity Name: Michael Rodriguez
Entity Title: Not reported
Affiliation Address: Not reported
Affiliation City: Not reported
Affiliation State: Not reported
Affiliation Country: Not reported
Affiliation Zip: Not reported
Affiliation Phone: ,

Affiliation Type Desc: Owner/Operator
Entity Name: Frank Oberpriller
Entity Title: Operator
Affiliation Address: 16220 Illinois Ave
Affiliation City: Paramount
Affiliation State: CA
Affiliation Country: Not reported
Affiliation Zip: 90723
Affiliation Phone: ,

Affiliation Type Desc: Property Owner
Entity Name: Gordon Newell Jerry Gillman
Entity Title: Not reported
Affiliation Address: 3678 Barham Blvd.
Affiliation City: Los Angeles
Affiliation State: CA
Affiliation Country: United States
Affiliation Zip: 90068
Affiliation Phone: (310) 780-7101,

Affiliation Type Desc: CUPA District
Entity Name: Los Angeles County Fire
Entity Title: Not reported
Affiliation Address: 5825 Rickenbacker Road
Affiliation City: Commerce
Affiliation State: CA
Affiliation Country: Not reported
Affiliation Zip: 90040-3027
Affiliation Phone: (323) 890-4000,

Affiliation Type Desc: Facility Mailing Address
Entity Name: Mailing Address
Entity Title: Not reported
Affiliation Address: 16220 ILLINOIS AVE
Affiliation City: PARAMOUNT
Affiliation State: CA
Affiliation Country: Not reported
Affiliation Zip: 90723
Affiliation Phone: ,

Affiliation Type Desc: Identification Signer

Map ID
Direction
Distance
Elevation

MAP FINDINGS

Site

Database(s)

EDR ID Number
EPA ID Number

GORDON NEWELL (Continued)

S106670186

Entity Name: FRANK OBERPRILLER
Entity Title: OWNER
Affiliation Address: Not reported
Affiliation City: Not reported
Affiliation State: Not reported
Affiliation Country: Not reported
Affiliation Zip: Not reported
Affiliation Phone: ,

Name: SANTA FE BENDING INC
Address: 16220 ILLINOIS AVE
City,State,Zip: PARAMOUNT, CA 90723
Site ID: 65034
CERS ID: 853784
CERS Description: Industrial Facility Storm Water

Violations:
Site ID: 65034
Site Name: SANTA FE BENDING INC
Violation Date: 02-05-2019
Citation: 2014-0057-DWQ - Industrial General Permit
Violation Description: SW - Failure to meet NEC criteria
Violation Notes: The facility was inspected and failed to meet NEC criteria.
Violation Division: Water Boards
Violation Program: INDSTW
Violation Source: SMARTS,

Site ID: 65034
Site Name: SANTA FE BENDING INC
Violation Date: 07-02-2014
Citation: 22 CCR 12 66262.40(a) - California Code of Regulations, Title 22, Chapter 12, Section(s) 66262.40(a)
Violation Description: Failure to maintain uniform hazardous waste manifest, consolidated manifest, or bills of lading copies for three years.
Violation Notes: Returned to compliance on 10/31/2014. OBSERVATION: Copies of hazardous waste disposal records for 2014, 2013 and 2012, were not found on site. Hazardous waste generators shall retain copies of all manifests signed off by the disposal facility and all receipts used in a consolidated manifesting procedure on site for three years and have them readily available for review. CORRECTIVE ACTION: Immediately locate a copy of all manifests and receipts for the last three years, maintain them on site, and submit copies to the CUPA by 8/2/14.
Violation Division: Los Angeles County Fire Department
Violation Program: HW
Violation Source: CERS,

Evaluation:
Eval General Type: Compliance Evaluation Inspection
Eval Date: 05-04-2021
Violations Found: No
Eval Type: Routine done by local agency
Eval Notes: Frank Oberpriller, Owner
Eval Division: Los Angeles County Fire Department
Eval Program: HMRRP
Eval Source: CERS,

Map ID
Direction
Distance
Elevation

MAP FINDINGS

Site

Database(s)

EDR ID Number
EPA ID Number

GORDON NEWELL (Continued)

S106670186

Eval General Type:	Compliance Evaluation Inspection
Eval Date:	05-04-2021
Violations Found:	No
Eval Type:	Routine done by local agency
Eval Notes:	Frank Oberpriller, Owner
Eval Division:	Los Angeles County Fire Department
Eval Program:	HW
Eval Source:	CERS,
Eval General Type:	Compliance Evaluation Inspection
Eval Date:	03-28-2018
Violations Found:	No
Eval Type:	Routine done by local agency
Eval Notes:	Frank Oberpriller, Owner
Eval Division:	Los Angeles County Fire Department
Eval Program:	HMRRP
Eval Source:	CERS,
Eval General Type:	Compliance Evaluation Inspection
Eval Date:	03-28-2018
Violations Found:	No
Eval Type:	Routine done by local agency
Eval Notes:	Frank Oberpriller, Owner
Eval Division:	Los Angeles County Fire Department
Eval Program:	HW
Eval Source:	CERS,
Eval General Type:	Compliance Evaluation Inspection
Eval Date:	07-02-2014
Violations Found:	No
Eval Type:	Routine done by local agency
Eval Notes:	Not reported
Eval Division:	Los Angeles County Fire Department
Eval Program:	HMRRP
Eval Source:	CERS,
Eval General Type:	Compliance Evaluation Inspection
Eval Date:	07-02-2014
Violations Found:	Yes
Eval Type:	Routine done by local agency
Eval Notes:	Not reported
Eval Division:	Los Angeles County Fire Department
Eval Program:	HW
Eval Source:	CERS,
Eval General Type:	Compliance Evaluation Inspection
Eval Date:	02-05-2019
Violations Found:	Yes
Eval Type:	Industrial Storm Water Compliance Evaluation
Eval Notes:	Does not meet NEC conditions
Eval Division:	Water Boards
Eval Program:	INDSTW
Eval Source:	SMARTS,
Eval General Type:	Other/Unknown
Eval Date:	10-31-2014
Violations Found:	No

Map ID
Direction
Distance
Elevation

MAP FINDINGS

Site

Database(s)

EDR ID Number
EPA ID Number

GORDON NEWELL (Continued)

S106670186

Eval Type: Other, not routine, done by local agency
Eval Notes: Not reported
Eval Division: Los Angeles County Fire Department
Eval Program: HW
Eval Source: CERS,

Enforcement Action:

Site ID: 65034
Site Name: SANTA FE BENDING INC
Site Address: 16220 ILLINOIS AVE
Site City: PARAMOUNT
Site Zip: 90723
Enf Action Date: 06-18-2019
Enf Action Type: Notice of Violation
Enf Action Description: Notice of Violation
Enf Action Notes: No permit coverage because NEC was denied upon inspection; did not respond to NNC
Enf Action Division: Water Boards
Enf Action Program: INDSTW
Enf Action Source: SMARTS,

Site ID: 65034
Site Name: SANTA FE BENDING INC
Site Address: 16220 ILLINOIS AVE
Site City: PARAMOUNT
Site Zip: 90723
Enf Action Date: 05-16-2019
Enf Action Type: Notice of Non-Compliance for Non-Filers
Enf Action Description: Notice of Non-Compliance for Non-Filers
Enf Action Notes: No permit coverage because NEC was denied upon inspection.
Enf Action Division: Water Boards
Enf Action Program: INDSTW
Enf Action Source: SMARTS,

Coordinates:

Site ID: 65034
Facility Name: SANTA FE BENDING INC
Env Int Type Code: HWG
Program ID: 10264954
Coord Name: Not reported
Ref Point Type Desc: Center of a facility or station.,
Latitude: 33.886450
Longitude: -118.164960

Affiliation:

Affiliation Type Desc: Environmental Contact
Entity Name: Michael Rodriguez
Entity Title: Not reported
Affiliation Address: P.O. Box 4037
Affiliation City: Alhambra
Affiliation State: CA
Affiliation Country: Not reported
Affiliation Zip: 91803
Affiliation Phone: ,

Affiliation Type Desc: Parent Corporation

Map ID
Direction
Distance
Elevation

MAP FINDINGS

Site

Database(s)

EDR ID Number
EPA ID Number

GORDON NEWELL (Continued)

S106670186

Entity Name: SANTA FE BENDING INC
Entity Title: Not reported
Affiliation Address: Not reported
Affiliation City: Not reported
Affiliation State: Not reported
Affiliation Country: Not reported
Affiliation Zip: Not reported
Affiliation Phone: ,

Affiliation Type Desc: Legal Owner
Entity Name: FRANK OBERPRILLER
Entity Title: Not reported
Affiliation Address: 16220 ILLINOIS AVE
Affiliation City: PARAMOUNT
Affiliation State: CA
Affiliation Country: United States
Affiliation Zip: 90723
Affiliation Phone: (562) 633-5197,

Affiliation Type Desc: Document Preparer
Entity Name: Michael Rodriguez
Entity Title: Not reported
Affiliation Address: Not reported
Affiliation City: Not reported
Affiliation State: Not reported
Affiliation Country: Not reported
Affiliation Zip: Not reported
Affiliation Phone: ,

Affiliation Type Desc: Owner/Operator
Entity Name: Frank Oberpriller
Entity Title: Operator
Affiliation Address: 16220 Illinois Ave
Affiliation City: Paramount
Affiliation State: CA
Affiliation Country: Not reported
Affiliation Zip: 90723
Affiliation Phone: ,

Affiliation Type Desc: Property Owner
Entity Name: Gordon Newell Jerry Gillman
Entity Title: Not reported
Affiliation Address: 3678 Barham Blvd.
Affiliation City: Los Angeles
Affiliation State: CA
Affiliation Country: United States
Affiliation Zip: 90068
Affiliation Phone: (310) 780-7101,

Affiliation Type Desc: CUPA District
Entity Name: Los Angeles County Fire
Entity Title: Not reported
Affiliation Address: 5825 Rickenbacker Road
Affiliation City: Commerce
Affiliation State: CA
Affiliation Country: Not reported
Affiliation Zip: 90040-3027

Map ID
 Direction
 Distance
 Elevation

MAP FINDINGS

Site

Database(s)

EDR ID Number
 EPA ID Number

GORDON NEWELL (Continued)

S106670186

Affiliation Phone: (323) 890-4000,
 Affiliation Type Desc: Facility Mailing Address
 Entity Name: Mailing Address
 Entity Title: Not reported
 Affiliation Address: 16220 ILLINOIS AVE
 Affiliation City: PARAMOUNT
 Affiliation State: CA
 Affiliation Country: Not reported
 Affiliation Zip: 90723
 Affiliation Phone: ,
 Affiliation Type Desc: Identification Signer
 Entity Name: FRANK OBERPRILLER
 Entity Title: OWNER
 Affiliation Address: Not reported
 Affiliation City: Not reported
 Affiliation State: Not reported
 Affiliation Country: Not reported
 Affiliation Zip: Not reported
 Affiliation Phone: ,

G40
SSE
 < 1/8
 0.097 mi.
 511 ft.

SANTA FE BENDING INC
16220 ILLINOIS AVE
PARAMOUNT, CA 90723
Site 3 of 10 in cluster G

RCRA NonGen / NLR

1025867917
CAL000340733

Relative:
Higher
Actual:
68 ft.

RCRA NonGen / NLR:
 Date Form Received by Agency: 20090219
 Handler Name: SANTA FE BENDING INC
 Handler Address: 16220 ILLINOIS AVE
 Handler City,State,Zip: PARAMOUNT, CA 90723-4904
 EPA ID: CAL000340733
 Contact Name: FRANK OBERPRILLER
 Contact Address: 16220 ILLINOIS AVE
 Contact City,State,Zip: PARAMOUNT, CA 90723-4904
 Contact Telephone: 562-633-5197
 Contact Fax: 562-633-5242
 Contact Email: SANTAFEBENDING@YAHOO.COM
 Contact Title: Not reported
 EPA Region: 09
 Land Type: Not reported
 Federal Waste Generator Description: Not a generator, verified
 Non-Notifier: Not reported
 Biennial Report Cycle: Not reported
 Accessibility: Not reported
 Active Site Indicator: Handler Activities
 State District Owner: Not reported
 State District: Not reported
 Mailing Address: 16220 ILLINOIS AVE
 Mailing City,State,Zip: PARAMOUNT, CA 90723-4904
 Owner Name: SANTA FE BENDING INC
 Owner Type: Other
 Operator Name: FRANK OBERPRILLER
 Operator Type: Other
 Short-Term Generator Activity: No

Map ID
 Direction
 Distance
 Elevation

MAP FINDINGS

Site

Database(s)

EDR ID Number
 EPA ID Number

SANTA FE BENDING INC (Continued)

1025867917

Importer Activity:	No
Mixed Waste Generator:	No
Transporter Activity:	No
Transfer Facility Activity:	No
Recycler Activity with Storage:	No
Small Quantity On-Site Burner Exemption:	No
Smelting Melting and Refining Furnace Exemption:	No
Underground Injection Control:	No
Off-Site Waste Receipt:	No
Universal Waste Indicator:	Yes
Universal Waste Destination Facility:	Yes
Federal Universal Waste:	No
Active Site Fed-Reg Treatment Storage and Disposal Facility:	Not reported
Active Site Converter Treatment storage and Disposal Facility:	Not reported
Active Site State-Reg Treatment Storage and Disposal Facility:	Not reported
Active Site State-Reg Handler:	---
Federal Facility Indicator:	Not reported
Hazardous Secondary Material Indicator:	N
Sub-Part K Indicator:	Not reported
Commercial TSD Indicator:	No
Treatment Storage and Disposal Type:	Not reported
2018 GPRA Permit Baseline:	Not on the Baseline
2018 GPRA Renewals Baseline:	Not on the Baseline
Permit Renewals Workload Universe:	Not reported
Permit Workload Universe:	Not reported
Permit Progress Universe:	Not reported
Post-Closure Workload Universe:	Not reported
Closure Workload Universe:	Not reported
202 GPRA Corrective Action Baseline:	No
Corrective Action Workload Universe:	No
Subject to Corrective Action Universe:	No
Non-TSDFs Where RCRA CA has Been Imposed Universe:	No
TSDFs Potentially Subject to CA Under 3004 (u)/(v) Universe:	No
TSDFs Only Subject to CA under Discretionary Auth Universe:	No
Corrective Action Priority Ranking:	No NCAPS ranking
Environmental Control Indicator:	No
Institutional Control Indicator:	No
Human Exposure Controls Indicator:	N/A
Groundwater Controls Indicator:	N/A
Operating TSDF Universe:	Not reported
Full Enforcement Universe:	Not reported
Significant Non-Complier Universe:	No
Unaddressed Significant Non-Complier Universe:	No
Addressed Significant Non-Complier Universe:	No
Significant Non-Complier With a Compliance Schedule Universe:	No
Financial Assurance Required:	Not reported
Handler Date of Last Change:	20190729
Recognized Trader-Importer:	No
Recognized Trader-Exporter:	No
Importer of Spent Lead Acid Batteries:	No
Exporter of Spent Lead Acid Batteries:	No
Recycler Activity Without Storage:	No
Manifest Broker:	No
Sub-Part P Indicator:	No

Map ID
Direction
Distance
Elevation

MAP FINDINGS

Site

Database(s)

EDR ID Number
EPA ID Number

SANTA FE BENDING INC (Continued)

1025867917

Handler - Owner Operator:

Owner/Operator Indicator:	Owner
Owner/Operator Name:	SANTA FE BENDING INC
Legal Status:	Other
Date Became Current:	Not reported
Date Ended Current:	Not reported
Owner/Operator Address:	3740 LINDEN AVE
Owner/Operator City,State,Zip:	LONG BEACH, CA 90807-3413
Owner/Operator Telephone:	562-490-0940
Owner/Operator Telephone Ext:	Not reported
Owner/Operator Fax:	Not reported
Owner/Operator Email:	Not reported

Owner/Operator Indicator:	Operator
Owner/Operator Name:	FRANK OBERPRILLER
Legal Status:	Other
Date Became Current:	Not reported
Date Ended Current:	Not reported
Owner/Operator Address:	16220 ILLINOIS AVE
Owner/Operator City,State,Zip:	PARAMOUNT, CA 90723-4904
Owner/Operator Telephone:	562-633-5197
Owner/Operator Telephone Ext:	Not reported
Owner/Operator Fax:	Not reported
Owner/Operator Email:	Not reported

Historic Generators:

Receive Date:	20090219
Handler Name:	SANTA FE BENDING INC
Federal Waste Generator Description:	Not a generator, verified
State District Owner:	Not reported
Large Quantity Handler of Universal Waste:	No
Recognized Trader Importer:	Not reported
Recognized Trader Exporter:	Not reported
Spent Lead Acid Battery Importer:	Not reported
Spent Lead Acid Battery Exporter:	Not reported
Current Record:	Yes
Non Storage Recycler Activity:	Not reported
Electronic Manifest Broker:	Not reported

List of NAICS Codes and Descriptions:

NAICS Code:	33271
NAICS Description:	MACHINE SHOPS
NAICS Code:	56299
NAICS Description:	ALL OTHER WASTE MANAGEMENT SERVICES

Facility Has Received Notices of Violations:

Violations:	No Violations Found
-------------	---------------------

Evaluation Action Summary:

Evaluations:	No Evaluations Found
--------------	----------------------

Map ID
Direction
Distance
Elevation

MAP FINDINGS

Site

Database(s)

EDR ID Number
EPA ID Number

G41
SSE
< 1/8
0.097 mi.
511 ft.

16220 ILLINOIS AVE
16220 ILLINOIS AVE
PARAMOUNT, CA 90723

RCRA NonGen / NLR

1025881464
CAP000237032

Site 4 of 10 in cluster G

Relative:
Higher

RCRA NonGen / NLR:

Actual:
68 ft.

Date Form Received by Agency: 20130722
Handler Name: 16220 ILLINOIS AVE
Handler Address: 16220 ILLINOIS AVE
Handler City,State,Zip: PARAMOUNT, CA 90723
EPA ID: CAP000237032
Contact Name: JERRY N GILLMAN
Contact Address: 2321 ROSECRANS AVE
Contact City,State,Zip: EL SEGUNDO, CA 90245
Contact Telephone: 310-491-2039
Contact Fax: 310-491-2060
Contact Email: JGILLMAN@NGKF.COM
Contact Title: MANAGING DIR
EPA Region: 09
Land Type: Private
Federal Waste Generator Description: Not a generator, verified
Non-Notifier: Not reported
Biennial Report Cycle: Not reported
Accessibility: Not reported
Active Site Indicator: Not reported
State District Owner: Not reported
State District: Not reported
Mailing Address: 3674 BARHAM BLVD
Mailing City,State,Zip: HOLLYWOOD, CA 90068
Owner Name: DR GORDON NEWELL
Owner Type: Other
Operator Name: DR GORDON NEWELL
Operator Type: Other
Short-Term Generator Activity: No
Importer Activity: No
Mixed Waste Generator: No
Transporter Activity: No
Transfer Facility Activity: No
Recycler Activity with Storage: No
Small Quantity On-Site Burner Exemption: No
Smelting Melting and Refining Furnace Exemption: No
Underground Injection Control: No
Off-Site Waste Receipt: No
Universal Waste Indicator: No
Universal Waste Destination Facility: No
Federal Universal Waste: No
Active Site Fed-Reg Treatment Storage and Disposal Facility: Not reported
Active Site Converter Treatment storage and Disposal Facility: Not reported
Active Site State-Reg Treatment Storage and Disposal Facility: Not reported
Active Site State-Reg Handler: ---
Federal Facility Indicator: Not reported
Hazardous Secondary Material Indicator: N
Sub-Part K Indicator: Not reported
Commercial TSD Indicator: No
Treatment Storage and Disposal Type: Not reported
2018 GPRA Permit Baseline: Not on the Baseline
2018 GPRA Renewals Baseline: Not on the Baseline
Permit Renewals Workload Universe: Not reported

Map ID
 Direction
 Distance
 Elevation

MAP FINDINGS

Site

Database(s)

EDR ID Number
 EPA ID Number

16220 ILLINOIS AVE (Continued)

1025881464

Permit Workload Universe:	Not reported
Permit Progress Universe:	Not reported
Post-Closure Workload Universe:	Not reported
Closure Workload Universe:	Not reported
202 GPRA Corrective Action Baseline:	No
Corrective Action Workload Universe:	No
Subject to Corrective Action Universe:	No
Non-TSDFs Where RCRA CA has Been Imposed Universe:	No
TSDFs Potentially Subject to CA Under 3004 (u)/(v) Universe:	No
TSDFs Only Subject to CA under Discretionary Auth Universe:	No
Corrective Action Priority Ranking:	No NCAPS ranking
Environmental Control Indicator:	No
Institutional Control Indicator:	No
Human Exposure Controls Indicator:	N/A
Groundwater Controls Indicator:	N/A
Operating TSDF Universe:	Not reported
Full Enforcement Universe:	Not reported
Significant Non-Complier Universe:	No
Unaddressed Significant Non-Complier Universe:	No
Addressed Significant Non-Complier Universe:	No
Significant Non-Complier With a Compliance Schedule Universe:	No
Financial Assurance Required:	Not reported
Handler Date of Last Change:	20130726
Recognized Trader-Importer:	No
Recognized Trader-Exporter:	No
Importer of Spent Lead Acid Batteries:	No
Exporter of Spent Lead Acid Batteries:	No
Recycler Activity Without Storage:	No
Manifest Broker:	No
Sub-Part P Indicator:	No

Hazardous Waste Summary:

Waste Code: D001
 Waste Description: IGNITABLE WASTE

Waste Code: D018
 Waste Description: BENZENE

Waste Code: F001
 Waste Description: THE FOLLOWING SPENT HALOGENATED SOLVENTS USED IN DEGREASING: TETRACHLOROETHYLENE, TRICHLOROETHYLENE, METHYLENE CHLORIDE, 1,1,1-TRICHLOROETHANE, CARBON TETRACHLORIDE AND CHLORINATED FLUOROCARBONS; ALL SPENT SOLVENT MIXTURES/BLENDS USED IN DEGREASING CONTAINING, BEFORE USE, A TOTAL OF TEN PERCENT OR MORE (BY VOLUME) OF ONE OR MORE OF THE ABOVE HALOGENATED SOLVENTS OR THOSE SOLVENTS LISTED IN F002, F004, AND F005; AND STILL BOTTOMS FROM THE RECOVERY OF THESE SPENT SOLVENTS AND SPENT SOLVENT MIXTURES.

Waste Code: F002
 Waste Description: THE FOLLOWING SPENT HALOGENATED SOLVENTS: TETRACHLOROETHYLENE, METHYLENE CHLORIDE, TRICHLOROETHYLENE, 1,1,1-TRICHLOROETHANE, CHLOROBENZENE, 1,1,2-TRICHLORO-1,2,2-TRIFLUOROETHANE, ORTHO-DICHLOROBENZENE, TRICHLOROFLUOROMETHANE, AND 1,1,2, TRICHLOROETHANE; ALL SPENT SOLVENT MIXTURES/BLENDS CONTAINING, BEFORE USE, A TOTAL OF TEN PERCENT OR MORE (BY VOLUME) OF ONE OR MORE OF THE ABOVE HALOGENATED SOLVENTS OR THOSE SOLVENTS LISTED IN F001, F004, AND

Map ID
Direction
Distance
Elevation

MAP FINDINGS

Site

Database(s)

EDR ID Number
EPA ID Number

16220 ILLINOIS AVE (Continued)

1025881464

F005; AND STILL BOTTOMS FROM THE RECOVERY OF THESE SPENT SOLVENTS AND SPENT SOLVENT MIXTURES.

Waste Code: F003
Waste Description: THE FOLLOWING SPENT NONHALOGENATED SOLVENTS: XYLENE, ACETONE, ETHYL ACETATE, ETHYL BENZENE, ETHYL ETHER, METHYL ISOBUTYL KETONE, N-BUTYL ALCOHOL, CYCLOHEXANONE, AND METHANOL; ALL SPENT SOLVENT MIXTURES/BLENDS CONTAINING, BEFORE USE, ONLY THE ABOVE SPENT NONHALOGENATED SOLVENTS; AND ALL SPENT SOLVENT MIXTURES/BLENDS CONTAINING, BEFORE USE, ONE OR MORE OF THE ABOVE NONHALOGENATED SOLVENTS, AND A TOTAL OF TEN PERCENT OR MORE (BY VOLUME) OF ONE OR MORE OF THOSE SOLVENTS LISTED IN F001, F002, F004, AND F005; AND STILL BOTTOMS FROM THE RECOVERY OF THESE SPENT SOLVENTS AND SPENT SOLVENT MIXTURES.

Waste Code: F004
Waste Description: THE FOLLOWING SPENT NONHALOGENATED SOLVENTS: CRESOLS, CRESYLIC ACID, AND NITROBENZENE; AND THE STILL BOTTOMS FROM THE RECOVERY OF THESE SOLVENTS; ALL SPENT SOLVENT MIXTURES/BLENDS CONTAINING, BEFORE USE, A TOTAL OF TEN PERCENT OR MORE (BY VOLUME) OF ONE OR MORE OF THE ABOVE NONHALOGENATED SOLVENTS OR THOSE SOLVENTS LISTED IN F001, F002, AND F005; AND STILL BOTTOMS FROM THE RECOVERY OF THESE SPENT SOLVENTS AND SPENT SOLVENT MIXTURES.

Waste Code: F005
Waste Description: THE FOLLOWING SPENT NONHALOGENATED SOLVENTS: TOLUENE, METHYL ETHYL KETONE, CARBON DISULFIDE, ISOBUTANOL, PYRIDINE, BENZENE, 2-ETHOXYETHANOL, AND 2-NITROPROPANE; ALL SPENT SOLVENT MIXTURES/BLENDS CONTAINING, BEFORE USE, A TOTAL OF TEN PERCENT OR MORE (BY VOLUME) OF ONE OR MORE OF THE ABOVE NONHALOGENATED SOLVENTS OR THOSE SOLVENTS LISTED IN F001, F002, OR F004; AND STILL BOTTOMS FROM THE RECOVERY OF THESE SPENT SOLVENTS AND SPENT SOLVENT MIXTURES.

Handler - Owner Operator:
Owner/Operator Indicator: Owner
Owner/Operator Name: DR GORDON NEWELL
Legal Status: Other
Date Became Current: 19810101
Date Ended Current: Not reported
Owner/Operator Address: 3674 BARHAM BLVD
Owner/Operator City, State, Zip: HOLLYWOOD, CA 90068
Owner/Operator Telephone: 310-491-2039
Owner/Operator Telephone Ext: Not reported
Owner/Operator Fax: Not reported
Owner/Operator Email: Not reported

Owner/Operator Indicator: Operator
Owner/Operator Name: DR GORDON NEWELL
Legal Status: Other
Date Became Current: 19780101
Date Ended Current: Not reported
Owner/Operator Address: Not reported
Owner/Operator City, State, Zip: Not reported
Owner/Operator Telephone: Not reported
Owner/Operator Telephone Ext: Not reported
Owner/Operator Fax: Not reported
Owner/Operator Email: Not reported

Map ID
Direction
Distance
Elevation

MAP FINDINGS

Site

Database(s)

EDR ID Number
EPA ID Number

16220 ILLINOIS AVE (Continued)

1025881464

Owner/Operator Indicator: Owner
Owner/Operator Name: DR GORDON NEWELL
Legal Status: Other
Date Became Current: 19810101
Date Ended Current: Not reported
Owner/Operator Address: 3674 BARHAM BLVD
Owner/Operator City,State,Zip: HOLLYWOOD, CA 90068
Owner/Operator Telephone: 310-491-2039
Owner/Operator Telephone Ext: Not reported
Owner/Operator Fax: Not reported
Owner/Operator Email: Not reported

Owner/Operator Indicator: Operator
Owner/Operator Name: DR GORDON NEWELL
Legal Status: Other
Date Became Current: 19780101
Date Ended Current: Not reported
Owner/Operator Address: Not reported
Owner/Operator City,State,Zip: Not reported
Owner/Operator Telephone: Not reported
Owner/Operator Telephone Ext: Not reported
Owner/Operator Fax: Not reported
Owner/Operator Email: Not reported

Historic Generators:

Receive Date: 20130722
Handler Name: 16220 ILLINOIS AVE
Federal Waste Generator Description: Not a generator, verified
State District Owner: Not reported
Large Quantity Handler of Universal Waste: No
Recognized Trader Importer: No
Recognized Trader Exporter: No
Spent Lead Acid Battery Importer: No
Spent Lead Acid Battery Exporter: No
Current Record: Yes
Non Storage Recycler Activity: Not reported
Electronic Manifest Broker: Not reported

Receive Date: 20130411
Handler Name: 16220 ILLINOIS AVE
Federal Waste Generator Description: Large Quantity Generator
State District Owner: Not reported
Large Quantity Handler of Universal Waste: No
Recognized Trader Importer: No
Recognized Trader Exporter: No
Spent Lead Acid Battery Importer: No
Spent Lead Acid Battery Exporter: No
Current Record: No
Non Storage Recycler Activity: Not reported
Electronic Manifest Broker: Not reported

List of NAICS Codes and Descriptions:

NAICS Code: 53112
NAICS Description: LESSORS OF NONRESIDENTIAL BUILDINGS (EXCEPT MINIWAREHOUSES)

Map ID
 Direction
 Distance
 Elevation

MAP FINDINGS

Site

Database(s)

EDR ID Number
 EPA ID Number

16220 ILLINOIS AVE (Continued)

1025881464

Facility Has Received Notices of Violations:
 Violations: No Violations Found

Evaluation Action Summary:
 Evaluations: No Evaluations Found

G42
SSE
 < 1/8
 0.097 mi.
 511 ft.

SANTA FE BENDING INC
16220 ILLINOIS AVE
PARAMOUNT, CA 90723
 Site 5 of 10 in cluster G

SWEEPS UST S106929877
HAZNET N/A
NPDES
CIWQS
HWTS

Relative:
Higher
Actual:
68 ft.

SWEEPS UST:
 Name: NEWELL GORDON - OWNER
 Address: 16220 ILLINOIS AVE
 City: PARAMOUNT
 Status: Active
 Comp Number: 6597
 Number: 9
 Board Of Equalization: Not reported
 Referral Date: 06-30-89
 Action Date: Not reported
 Created Date: 06-30-89
 Owner Tank Id: Not reported
 SWRCB Tank Id: Not reported
 Tank Status: Not reported
 Capacity: Not reported
 Active Date: Not reported
 Tank Use: Not reported
 STG: Not reported
 Content: Not reported
 Number Of Tanks: Not reported

HAZNET:
 Name: SANTA FE BENDING INC
 Address: 16220 ILLINOIS AVE
 Address 2: Not reported
 City,State,Zip: PARAMOUNT, CA 907234904
 Contact: FRANK OBERPRILLER
 Telephone: 5626335197
 Mailing Name: Not reported
 Mailing Address: 16220 ILLINOIS AVE

Year: 2019
 Gepaid: CAL000340733
 TSD EPA ID: CAL000330453
 CA Waste Code: 252 - Other still bottom waste
 Disposal Method: H141 - Storage, Bulking, And/Or Transfer Off Site--No Treatment/Reovery (H010-H129) Or (H131-H135)
 Tons: 0.00250

Year: 2013
 Gepaid: CAP000237032
 TSD EPA ID: CAT080013352
 CA Waste Code: 211 - Halogenated solvents (chloroforms, methyl chloride,

Map ID
Direction
Distance
Elevation

MAP FINDINGS

Site

Database(s)

EDR ID Number
EPA ID Number

SANTA FE BENDING INC (Continued)

S106929877

Disposal Method: perchloroethylene, etc)
H061 - Fuel Blending Prior To Energy Recovery At Another Site
Tons: 3.2109

Additional Info:

Year: 2013
Gen EPA ID: CAP000237032

Shipment Date: 20130702
Creation Date: 9/15/2013 22:15:26
Receipt Date: 20130702
Manifest ID: 011252064JJK
Trans EPA ID: CAR000075622
Trans Name: KM INDUSTRIAL
Trans 2 EPA ID: Not reported
Trans 2 Name: Not reported
TSDf EPA ID: CAT080013352
Trans Name: DEMENNO KERDOON
TSDf Alt EPA ID: Not reported
TSDf Alt Name: Not reported
Waste Code Description: 211 - Halogenated solvents (chloroform, methyl chloride, perchloroethylene, etc.
RCRA Code: F002
Meth Code: H061 - Fuel Blending Prior To Energy Recovery At Another Site
Quantity Tons: 3.2109
Waste Quantity: 770
Quantity Unit: G
Additional Code 1: Not reported
Additional Code 2: Not reported
Additional Code 3: Not reported
Additional Code 4: Not reported
Additional Code 5: Not reported

NPDES:

Name: SANTA FE BENDING INC
Address: 16220 ILLINOIS AVE
City,State,Zip: PARAMOUNT, CA 90723
Facility Status: Not reported
NPDES Number: Not reported
Region: Not reported
Agency Number: Not reported
Regulatory Measure ID: Not reported
Place ID: Not reported
Order Number: Not reported
WDID: 4 19I021065
Regulatory Measure Type: Industrial
Program Type: Not reported
Adoption Date Of Regulatory Measure: Not reported
Effective Date Of Regulatory Measure: Not reported
Termination Date Of Regulatory Measure: Not reported
Expiration Date Of Regulatory Measure: Not reported
Discharge Address: Not reported
Discharge Name: Not reported
Discharge City: Not reported
Discharge State: Not reported

Map ID
Direction
Distance
Elevation

MAP FINDINGS

Site

Database(s)

EDR ID Number
EPA ID Number

SANTA FE BENDING INC (Continued)

S106929877

Discharge Zip:	Not reported
Status:	Terminated
Status Date:	05/24/2017
Operator Name:	Frank Oberpriller
Operator Address:	Not reported
Operator City:	Not reported
Operator State:	Not reported
Operator Zip:	Not reported
NPDES as of 03/2018:	
NPDES Number:	Not reported
Status:	Not reported
Agency Number:	Not reported
Region:	4
Regulatory Measure ID:	329008
Order Number:	Not reported
Regulatory Measure Type:	Industrial
Place ID:	Not reported
WDID:	4 19I021065
Program Type:	Not reported
Adoption Date Of Regulatory Measure:	Not reported
Effective Date Of Regulatory Measure:	Not reported
Expiration Date Of Regulatory Measure:	Not reported
Termination Date Of Regulatory Measure:	05/09/2017
Discharge Name:	Not reported
Discharge Address:	Not reported
Discharge City:	Not reported
Discharge State:	Not reported
Discharge Zip:	Not reported
Received Date:	05/09/2008
Processed Date:	08/14/2007
Status:	Terminated
Status Date:	05/24/2017
Place Size:	16000
Place Size Unit:	SqFt
Contact:	Frank Oberpriller
Contact Title:	Not reported
Contact Phone:	562-633-5197
Contact Phone Ext:	Not reported
Contact Email:	santafebending@yahoo.com
Operator Name:	Frank Oberpriller
Operator Address:	Not reported
Operator City:	Not reported
Operator State:	Not reported
Operator Zip:	Not reported
Operator Contact:	Not reported
Operator Contact Title:	Not reported
Operator Contact Phone:	Not reported
Operator Contact Phone Ext:	Not reported
Operator Contact Email:	Not reported
Operator Type:	Private Individual
Developer:	Not reported
Developer Address:	Not reported
Developer City:	Not reported
Developer State:	California
Developer Zip:	Not reported
Developer Contact:	Not reported
Developer Contact Title:	Not reported

Map ID
Direction
Distance
Elevation

MAP FINDINGS

Site

Database(s)

EDR ID Number
EPA ID Number

SANTA FE BENDING INC (Continued)

S106929877

Constype Linear Utility Ind:	Not reported
Emergency Phone:	Not reported
Emergency Phone Ext:	Not reported
Constype Above Ground Ind:	Not reported
Constype Below Ground Ind:	Not reported
Constype Cable Line Ind:	Not reported
Constype Comm Line Ind:	Not reported
Constype Commercial Ind:	Not reported
Constype Electrical Line Ind:	Not reported
Constype Gas Line Ind:	Not reported
Constype Industrial Ind:	Not reported
Constype Other Description:	Not reported
Constype Other Ind:	Not reported
Constype Recons Ind:	Not reported
Constype Residential Ind:	Not reported
Constype Transport Ind:	Not reported
Constype Utility Description:	Not reported
Constype Utility Ind:	Not reported
Constype Water Sewer Ind:	Not reported
Dir Discharge Uswater Ind:	N
Receiving Water Name:	LA River
Certifier:	Frank Oberpriller
Certifier Title:	Owner
Certification Date:	27-FEB-15
Primary Sic:	3498-Fabricated Pipe and Pipe Fittings
Secondary Sic:	Not reported
Tertiary Sic:	Not reported
NPDES Number:	CAS000001
Status:	Terminated
Agency Number:	0
Region:	4
Regulatory Measure ID:	329008
Order Number:	97-03-DWQ
Regulatory Measure Type:	Enrollee
Place ID:	Not reported
WDID:	4 19I021065
Program Type:	Industrial
Adoption Date Of Regulatory Measure:	Not reported
Effective Date Of Regulatory Measure:	08/14/2007
Expiration Date Of Regulatory Measure:	Not reported
Termination Date Of Regulatory Measure:	05/09/2017
Discharge Name:	Frank Oberpriller
Discharge Address:	16220 Illinois Ave
Discharge City:	Paramount
Discharge State:	California
Discharge Zip:	90723
Received Date:	Not reported
Processed Date:	Not reported
Status:	Not reported
Status Date:	Not reported
Place Size:	Not reported
Place Size Unit:	Not reported
Contact:	Not reported
Contact Title:	Not reported
Contact Phone:	Not reported
Contact Phone Ext:	Not reported

Map ID
Direction
Distance
Elevation

MAP FINDINGS

Site

Database(s)

EDR ID Number
EPA ID Number

SANTA FE BENDING INC (Continued)

S106929877

Contact Email: Not reported
Operator Name: Not reported
Operator Address: Not reported
Operator City: Not reported
Operator State: Not reported
Operator Zip: Not reported
Operator Contact: Not reported
Operator Contact Title: Not reported
Operator Contact Phone: Not reported
Operator Contact Phone Ext: Not reported
Operator Contact Email: Not reported
Operator Type: Not reported
Developer: Not reported
Developer Address: Not reported
Developer City: Not reported
Developer State: Not reported
Developer Zip: Not reported
Developer Contact: Not reported
Developer Contact Title: Not reported
Constype Linear Utility Ind: Not reported
Emergency Phone: Not reported
Emergency Phone Ext: Not reported
Constype Above Ground Ind: Not reported
Constype Below Ground Ind: Not reported
Constype Cable Line Ind: Not reported
Constype Comm Line Ind: Not reported
Constype Commercial Ind: Not reported
Constype Electrical Line Ind: Not reported
Constype Gas Line Ind: Not reported
Constype Industrial Ind: Not reported
Constype Other Description: Not reported
Constype Other Ind: Not reported
Constype Recons Ind: Not reported
Constype Residential Ind: Not reported
Constype Transport Ind: Not reported
Constype Utility Description: Not reported
Constype Utility Ind: Not reported
Constype Water Sewer Ind: Not reported
Dir Discharge Uswater Ind: Not reported
Receiving Water Name: Not reported
Certifier: Not reported
Certifier Title: Not reported
Certification Date: Not reported
Primary Sic: Not reported
Secondary Sic: Not reported
Tertiary Sic: Not reported

Name: SANTA FE BENDING INC
Address: 16220 ILLINOIS AVE
City,State,Zip: PARAMOUNT, CA 90723
Facility Status: Active
NPDES Number: CAS000001
Region: 4
Agency Number: 0
Regulatory Measure ID: 484335
Place ID: Not reported

Map ID
Direction
Distance
Elevation

MAP FINDINGS

Site

Database(s)

EDR ID Number
EPA ID Number

SANTA FE BENDING INC (Continued)

S106929877

Order Number: 97-03-DWQ
WDID: 4 19I028235
Regulatory Measure Type: Enrollee
Program Type: Industrial
Adoption Date Of Regulatory Measure: Not reported
Effective Date Of Regulatory Measure: 06/26/2019
Termination Date Of Regulatory Measure: Not reported
Expiration Date Of Regulatory Measure: Not reported
Discharge Address: 16220 Illinois Ave
Discharge Name: Frank Oberpriller
Discharge City: Paramount
Discharge State: California
Discharge Zip: 90723
Status: Not reported
Status Date: Not reported
Operator Name: Not reported
Operator Address: Not reported
Operator City: Not reported
Operator State: Not reported
Operator Zip: Not reported

Name: SANTA FE BENDING INC
Address: 16220 ILLINOIS AVE
City,State,Zip: PARAMOUNT, CA 90723
Facility Status: Not reported
NPDES Number: Not reported
Region: Not reported
Agency Number: Not reported
Regulatory Measure ID: Not reported
Place ID: Not reported
Order Number: Not reported
WDID: 4 19I028235
Regulatory Measure Type: Industrial
Program Type: Not reported
Adoption Date Of Regulatory Measure: Not reported
Effective Date Of Regulatory Measure: Not reported
Termination Date Of Regulatory Measure: Not reported
Expiration Date Of Regulatory Measure: Not reported
Discharge Address: Not reported
Discharge Name: Not reported
Discharge City: Not reported
Discharge State: Not reported
Discharge Zip: Not reported
Status: Active
Status Date: 06/26/2019
Operator Name: Frank Oberpriller
Operator Address: Not reported
Operator City: Not reported
Operator State: Not reported
Operator Zip: Not reported

CIWQS:

Name: SANTA FE BENDING INC
Address: 16220 ILLINOIS AVE
City,State,Zip: PARAMOUNT, CA 90723
Agency: Frank Oberpriller
Agency Address: 16220 Illinois Ave, Paramount, CA 90723

Map ID
Direction
Distance
Elevation

MAP FINDINGS

Site

Database(s)

EDR ID Number
EPA ID Number

SANTA FE BENDING INC (Continued)

S106929877

Place/Project Type: Industrial - Fabricated Pipe and Pipe Fittings
SIC/NAICS: 3498
Region: 4
Program: INDSTW
Regulatory Measure Status: Terminated
Regulatory Measure Type: Storm water industrial
Order Number: 2014-0057-DWQ
WDID: 4 19I021065
NPDES Number: CAS000001
Adoption Date: Not reported
Effective Date: 08/14/2007
Termination Date: 05/09/2017
Expiration/Review Date: Not reported
Design Flow: Not reported
Major/Minor: Not reported
Complexity: Not reported
TTWQ: Not reported
Enforcement Actions within 5 years: 0
Violations within 5 years: 0
Latitude: 33.88699
Longitude: -118.16538

Name: SANTA FE BENDING INC
Address: 16220 ILLINOIS AVE
City,State,Zip: PARAMOUNT, CA 90723
Agency: Frank Oberpriller
Agency Address: 16220 Illinois Ave, Paramount, CA 90723
Place/Project Type: Industrial - Fabricated Pipe and Pipe Fittings
SIC/NAICS: 3498
Region: 4
Program: INDSTW
Regulatory Measure Status: Active
Regulatory Measure Type: Storm water industrial
Order Number: 2014-0057-DWQ
WDID: 4 19I028235
NPDES Number: CAS000001
Adoption Date: Not reported
Effective Date: 06/26/2019
Termination Date: Not reported
Expiration/Review Date: Not reported
Design Flow: Not reported
Major/Minor: Not reported
Complexity: Not reported
TTWQ: Not reported
Enforcement Actions within 5 years: 2
Violations within 5 years: 1
Latitude: 33.88645
Longitude: -118.16495

HWTS:

Name: SANTA FE BENDING INC
Address: 16220 ILLINOIS AVE
Address 2: Not reported
City,State,Zip: PARAMOUNT, CA 907234904
EPA ID: CAL000340733
Inactive Date: Not reported
Create Date: 02/19/2009

Map ID
Direction
Distance
Elevation

MAP FINDINGS

Site

Database(s)

EDR ID Number
EPA ID Number

SANTA FE BENDING INC (Continued)

S106929877

Last Act Date: 07/24/2020
Mailing Name: Not reported
Mailing Address: 16220 ILLINOIS AVE
Mailing Address 2: Not reported
Mailing City,State,Zip: PARAMOUNT, CA 907234904
Owner Name: SANTA FE BENDING INC
Owner Address: 3740 LINDEN AVE
Owner Address 2: Not reported
Owner City,State,Zip: LONG BEACH, CA 908073413
Contact Name: FRANK OBERPRILLER
Contact Address: 16220 ILLINOIS AVE
Contact Address 2: Not reported
City,State,Zip: PARAMOUNT, CA 90723

NAICS:

EPA ID: CAL000340733
Create Date: 2010-11-22 13:00:50.000
NAICS Code: 33271
NAICS Description: Machine Shops
Issued EPA ID Date: 2009-02-19 14:16:01.94000
Inactive Date: Not reported
Facility Name: SANTA FE BENDING INC
Facility Address: 16220 ILLINOIS AVE
Facility Address 2: Not reported
Facility City: PARAMOUNT
Facility County: Not reported
Facility State: CA
Facility Zip: 907234904

EPA ID: CAL000340733
Create Date: 2009-12-03 12:41:18.000
NAICS Code: 336399
NAICS Description: All Other Motor Vehicle Parts Manufacturing
Issued EPA ID Date: 2009-02-19 14:16:01.94000
Inactive Date: Not reported
Facility Name: SANTA FE BENDING INC
Facility Address: 16220 ILLINOIS AVE
Facility Address 2: Not reported
Facility City: PARAMOUNT
Facility County: Not reported
Facility State: CA
Facility Zip: 907234904

Name: DR GORDON NEWELL - 16220 ILLINOIS AVE
Address: 16220 ILLINOIS AVE
Address 2: Not reported
City,State,Zip: PARAMOUNT, CA 907230000
EPA ID: CAP000237032
Inactive Date: 12/09/2013
Create Date: 09/09/2013
Last Act Date: 12/10/2013
Mailing Name: Not reported
Mailing Address: 3674 BARHAM BLVD
Mailing Address 2: Not reported
Mailing City,State,Zip: HOLLYWOOD, CA 900680000
Owner Name: DR GORDON NEWELL
Owner Address: 3674 BARHAM BLVD

Map ID
Direction
Distance
Elevation

MAP FINDINGS

Site

Database(s)

EDR ID Number
EPA ID Number

SANTA FE BENDING INC (Continued)

S106929877

Owner Address 2: Not reported
Owner City,State,Zip: HOLLYWOOD, CA 90068
Contact Name: JERRY N GILLMAN
Contact Address: 2321 ROSECRANS AVE
Contact Address 2: Not reported
City,State,Zip: EL SEGUNDO, CA 902450000

D43
SSW
< 1/8
0.097 mi.
514 ft.

BANDL HYDRAULIC HOIST CO
16233 MINNESOTA AVE
PARAMOUNT, CA 90723

SWEEPS UST **U001565460**
HIST UST **N/A**

Site 6 of 8 in cluster D

Relative:
Lower
Actual:
66 ft.

SWEEPS UST:
Name: B&L HYDRAULIC HOIST CO
Address: 16233 MINNESOTA AVE
City: PARAMOUNT
Status: Active
Comp Number: 9081
Number: 9
Board Of Equalization: 44-008289
Referral Date: 06-30-89
Action Date: Not reported
Created Date: 06-30-89
Owner Tank Id: Not reported
SWRCB Tank Id: 19-000-009081-000001
Tank Status: A
Capacity: Not reported
Active Date: 06-30-89
Tank Use: UNKNOWN
STG: W
Content: Not reported
Number Of Tanks: 5

Name: B&L HYDRAULIC HOIST CO
Address: 16233 MINNESOTA AVE
City: PARAMOUNT
Status: Active
Comp Number: 9081
Number: 9
Board Of Equalization: 44-008289
Referral Date: 06-30-89
Action Date: Not reported
Created Date: 06-30-89
Owner Tank Id: Not reported
SWRCB Tank Id: 19-000-009081-000002
Tank Status: A
Capacity: Not reported
Active Date: 06-30-89
Tank Use: UNKNOWN
STG: W
Content: Not reported
Number Of Tanks: Not reported

Name: B&L HYDRAULIC HOIST CO
Address: 16233 MINNESOTA AVE
City: PARAMOUNT
Status: Active

Map ID
Direction
Distance
Elevation

MAP FINDINGS

Site

Database(s)

EDR ID Number
EPA ID Number

BANDL HYDRAULIC HOIST CO (Continued)

U001565460

Comp Number: 9081
Number: 9
Board Of Equalization: 44-008289
Referral Date: 06-30-89
Action Date: Not reported
Created Date: 06-30-89
Owner Tank Id: Not reported
SWRCB Tank Id: 19-000-009081-000003
Tank Status: A
Capacity: Not reported
Active Date: 06-30-89
Tank Use: UNKNOWN
STG: W
Content: Not reported
Number Of Tanks: Not reported

Name: B&L HYDRAULIC HOIST CO
Address: 16233 MINNESOTA AVE
City: PARAMOUNT
Status: Active
Comp Number: 9081
Number: 9
Board Of Equalization: 44-008289
Referral Date: 06-30-89
Action Date: Not reported
Created Date: 06-30-89
Owner Tank Id: Not reported
SWRCB Tank Id: 19-000-009081-000004
Tank Status: A
Capacity: Not reported
Active Date: 06-30-89
Tank Use: UNKNOWN
STG: W
Content: Not reported
Number Of Tanks: Not reported

Name: B&L HYDRAULIC HOIST CO
Address: 16233 MINNESOTA AVE
City: PARAMOUNT
Status: Active
Comp Number: 9081
Number: 9
Board Of Equalization: 44-008289
Referral Date: 06-30-89
Action Date: Not reported
Created Date: 06-30-89
Owner Tank Id: Not reported
SWRCB Tank Id: 19-000-009081-000005
Tank Status: A
Capacity: Not reported
Active Date: 06-30-89
Tank Use: UNKNOWN
STG: W
Content: Not reported
Number Of Tanks: Not reported

Map ID
Direction
Distance
Elevation

MAP FINDINGS

Site

Database(s)

EDR ID Number
EPA ID Number

BANDL HYDRAULIC HOIST CO (Continued)

U001565460

HIST UST:

Name: BANDL HYDRAULIC HOIST CO
Address: 16233 MINNESOTA AVE
City,State,Zip: PARAMOUNT, CA 90723
File Number: 00026651
URL: <http://geotracker.waterboards.ca.gov/ustpdfs/pdf/00026651.pdf>
Region: STATE
Facility ID: 00000007736
Facility Type: Other
Other Type: CONTRACTOR
Contact Name: R. LOYD BILL
Telephone: 2137741396
Owner Name: B&L HYDRAULIC HOIST CO
Owner Address: 16233 MINNESOTA AVE
Owner City,St,Zip: PARAMOUNT, CA 90723
Total Tanks: 0005

Tank Num: 001
Container Num: 3
Year Installed: Not reported
Tank Capacity: 00006000
Tank Used for: PRODUCT
Type of Fuel: Not reported
Container Construction Thickness: Not reported
Leak Detection: None

Tank Num: 002
Container Num: 2
Year Installed: Not reported
Tank Capacity: 00002000
Tank Used for: PRODUCT
Type of Fuel: DIESEL
Container Construction Thickness: Not reported
Leak Detection: None

Tank Num: 003
Container Num: 5
Year Installed: Not reported
Tank Capacity: 00007500
Tank Used for: PRODUCT
Type of Fuel: REGULAR
Container Construction Thickness: Not reported
Leak Detection: None

Tank Num: 004
Container Num: 1
Year Installed: Not reported
Tank Capacity: 00000280
Tank Used for: WASTE
Type of Fuel: WASTE OIL
Container Construction Thickness: Not reported
Leak Detection: None

Tank Num: 005
Container Num: 4
Year Installed: Not reported
Tank Capacity: 00004000

Map ID
Direction
Distance
Elevation

MAP FINDINGS

Site

Database(s)

EDR ID Number
EPA ID Number

BANDL HYDRAULIC HOIST CO (Continued)

U001565460

Tank Used for: PRODUCT
Type of Fuel: UNLEADED
Container Construction Thickness: Not reported
Leak Detection: None

[Click here for Geo Tracker PDF:](#)

D44
SSW
< 1/8
0.097 mi.
514 ft.

B & L HYDRAULIC HOIST CO. INC.
16233 MINNESOTA AVE
PARAMOUNT, CA 90723

LUST **S102424837**
Cortese **N/A**
HIST CORTESE
CERS

Site 7 of 8 in cluster D

Relative:
Lower
Actual:
66 ft.

LUST:
Name: B & L HYDRAULIC HOIST CO. INC.
Address: 16233 MINNESOTA AVE
City,State,Zip: PARAMOUNT, CA 90723
Lead Agency: LOS ANGELES RWQCB (REGION 4)
Case Type: LUST Cleanup Site
Geo Track: http://geotracker.waterboards.ca.gov/profile_report.asp?global_id=T0603703340
Global Id: T0603703340
Latitude: 33.886396
Longitude: -118.167053
Status: Completed - Case Closed
Status Date: 04/09/1997
Case Worker: YR
RB Case Number: I-09081
Local Agency: LOS ANGELES COUNTY
File Location: Not reported
Local Case Number: Not reported
Potential Media Affect: Soil
Potential Contaminants of Concern: Gasoline
Site History: Not reported

LUST:
Global Id: T0603703340
Contact Type: Local Agency Caseworker
Contact Name: JOHN AWUJO
Organization Name: LOS ANGELES COUNTY
Address: 900 S FREMONT AVE
City: ALHAMBRA
Email: jawujo@dpw.lacounty.gov
Phone Number: 6264583507

Global Id: T0603703340
Contact Type: Regional Board Caseworker
Contact Name: YUE RONG
Organization Name: LOS ANGELES RWQCB (REGION 4)
Address: 320 W. 4TH ST., SUITE 200
City: Los Angeles
Email: yrong@waterboards.ca.gov
Phone Number: Not reported

LUST:
Global Id: T0603703340
Action Type: Other
Date: 02/07/1995
Action: Leak Reported

Map ID
Direction
Distance
Elevation

MAP FINDINGS

Site

Database(s)

EDR ID Number
EPA ID Number

B & L HYDRAULIC HOIST CO. INC. (Continued)

S102424837

Global Id: T0603703340
Action Type: Other
Date: 02/07/1995
Action: Leak Stopped

Global Id: T0603703340
Action Type: Other
Date: 02/07/1995
Action: Leak Discovery

LUST:

Global Id: T0603703340
Status: Open - Case Begin Date
Status Date: 12/08/1994

Global Id: T0603703340
Status: Open - Site Assessment
Status Date: 12/08/1994

Global Id: T0603703340
Status: Completed - Case Closed
Status Date: 04/09/1997

LUST REG 4:

Region: 4
Regional Board: 04
County: Los Angeles
Facility Id: I-09081
Status: Case Closed
Substance: Gasoline
Substance Quantity: Not reported
Local Case No: Not reported
Case Type: Soil
Abatement Method Used at the Site: NT
Global ID: T0603703340
W Global ID: Not reported
Staff: UNK
Local Agency: 19000
Cross Street: JACKSON
Enforcement Type: Not reported
Date Leak Discovered: 2/7/1995
Date Leak First Reported: 2/7/1995
Date Leak Record Entered: 4/6/1995
Date Confirmation Began: 12/8/1994
Date Leak Stopped: 2/7/1995
Date Case Last Changed on Database: 4/6/1995
Date the Case was Closed: 4/9/1997
How Leak Discovered: Tank Closure
How Leak Stopped: Not reported
Cause of Leak: UNK
Leak Source: UNK
Operator: SAME AS ABOVE
Water System: Not reported
Well Name: Not reported
Approx. Dist To Production Well (ft): 3352.0077638385413725915235658

Map ID
Direction
Distance
Elevation

MAP FINDINGS

Site

Database(s)

EDR ID Number
EPA ID Number

B & L HYDRAULIC HOIST CO. INC. (Continued)

S102424837

Source of Cleanup Funding: UNK
Preliminary Site Assessment Workplan Submitted: Not reported
Preliminary Site Assessment Began: Not reported
Pollution Characterization Began: Not reported
Remediation Plan Submitted: Not reported
Remedial Action Underway: Not reported
Post Remedial Action Monitoring Began: Not reported
Enforcement Action Date: Not reported
Historical Max MTBE Date: Not reported
Hist Max MTBE Conc in Groundwater: Not reported
Hist Max MTBE Conc in Soil: Not reported
Significant Interim Remedial Action Taken: Yes
GW Qualifier: Not reported
Soil Qualifier: Not reported
Organization: Not reported
Owner Contact: Not reported
Responsible Party: B & L HYDRAULIC HOIST CO, INC
RP Address: 16233 MINNESOTA AVE, PARAMOUNT CA 90723
Program: LUST
Lat/Long: 33.8869146 / -1
Local Agency Staff: Not reported
Beneficial Use: Not reported
Priority: Not reported
Cleanup Fund Id: Not reported
Suspended: Not reported
Assigned Name: Not reported
Summary: Not reported

CORTESE:

Name: B & L HYDRAULIC HOIST CO. INC.
Address: 16233 MINNESOTA AVE
City,State,Zip: PARAMOUNT, CA 90723
Region: CORTESE
Envirostor Id: Not reported
Global ID: T0603703340
Site/Facility Type: LUST CLEANUP SITE
Cleanup Status: COMPLETED - CASE CLOSED
Status Date: Not reported
Site Code: Not reported
Latitude: Not reported
Longitude: Not reported
Owner: Not reported
Enf Type: Not reported
Swat R: Not reported
Flag: active
Order No: Not reported
Waste Discharge System No: Not reported
Effective Date: Not reported
Region 2: Not reported
WID Id: Not reported
Solid Waste Id No: Not reported
Waste Management Uit Name: Not reported
File Name: Active Open

HIST CORTESE:

edr_fname: B & L HYDRAULIC HOIST CO.

Map ID
Direction
Distance
Elevation

MAP FINDINGS

Site

Database(s)

EDR ID Number
EPA ID Number

B & L HYDRAULIC HOIST CO. INC. (Continued)

S102424837

edr_fadd1: 16233 MINNESOTA
City,State,Zip: PARAMOUNT, CA 90723
Region: CORTESE
Facility County Code: 19
Reg By: LTNKA
Reg Id: I-09081

CERS:

Name: B & L HYDRAULIC HOIST CO. INC.
Address: 16233 MINNESOTA AVE
City,State,Zip: PARAMOUNT, CA 90723
Site ID: 232567
CERS ID: T0603703340
CERS Description: Leaking Underground Storage Tank Cleanup Site

Affiliation:

Affiliation Type Desc: Local Agency Caseworker
Entity Name: JOHN AWUJO - LOS ANGELES COUNTY
Entity Title: Not reported
Affiliation Address: 900 S FREMONT AVE
Affiliation City: ALHAMBRA
Affiliation State: CA
Affiliation Country: Not reported
Affiliation Zip: Not reported
Affiliation Phone: 6264583507,

Affiliation Type Desc: Regional Board Caseworker
Entity Name: YUE RONG - LOS ANGELES RWQCB (REGION 4)
Entity Title: Not reported
Affiliation Address: 320 W. 4TH ST., SUITE 200
Affiliation City: Los Angeles
Affiliation State: CA
Affiliation Country: Not reported
Affiliation Zip: Not reported
Affiliation Phone: ,

D45
SSW
< 1/8
0.106 mi.
561 ft.

JIM BEAM TRUCK & AUTO
16237 MINNESOTA
PARAMOUNT, CA 90723

RCRA-SQG 1000104099
FINDS CAD981441686
ECHO

Site 8 of 8 in cluster D

Relative:
Lower
Actual:
66 ft.

RCRA-SQG:
Date Form Received by Agency: 19860904
Handler Name: JIM BEAM TRUCK & AUTO
Handler Address: 16237 MINNESOTA
Handler City,State,Zip: PARAMOUNT, CA 90723
EPA ID: CAD981441686
Contact Name: ENVIRONMENTAL MANAGER
Contact Address: 16237 MINNESOTA
Contact City,State,Zip: PARAMOUNT, CA 90723
Contact Telephone: 213-408-6732
Contact Fax: Not reported
Contact Email: Not reported
Contact Title: Not reported
EPA Region: 09
Land Type: Not reported

Map ID
 Direction
 Distance
 Elevation

MAP FINDINGS

Site

Database(s)

EDR ID Number
 EPA ID Number

JIM BEAM TRUCK & AUTO (Continued)

1000104099

Federal Waste Generator Description:	Small Quantity Generator
Non-Notifier:	Not reported
Biennial Report Cycle:	Not reported
Accessibility:	Not reported
Active Site Indicator:	Handler Activities
State District Owner:	CA
State District:	3
Mailing Address:	MINNESOTA
Mailing City, State, Zip:	PARAMOUNT, CA 90723
Owner Name:	BEAM JAMES W
Owner Type:	Private
Operator Name:	NOT REQUIRED
Operator Type:	Private
Short-Term Generator Activity:	No
Importer Activity:	No
Mixed Waste Generator:	No
Transporter Activity:	No
Transfer Facility Activity:	No
Recycler Activity with Storage:	No
Small Quantity On-Site Burner Exemption:	No
Smelting Melting and Refining Furnace Exemption:	No
Underground Injection Control:	No
Off-Site Waste Receipt:	No
Universal Waste Indicator:	No
Universal Waste Destination Facility:	No
Federal Universal Waste:	No
Active Site Fed-Reg Treatment Storage and Disposal Facility:	Not reported
Active Site Converter Treatment storage and Disposal Facility:	Not reported
Active Site State-Reg Treatment Storage and Disposal Facility:	Not reported
Active Site State-Reg Handler:	---
Federal Facility Indicator:	Not reported
Hazardous Secondary Material Indicator:	NN
Sub-Part K Indicator:	Not reported
Commercial TSD Indicator:	No
Treatment Storage and Disposal Type:	Not reported
2018 GPRA Permit Baseline:	Not on the Baseline
2018 GPRA Renewals Baseline:	Not on the Baseline
Permit Renewals Workload Universe:	Not reported
Permit Workload Universe:	Not reported
Permit Progress Universe:	Not reported
Post-Closure Workload Universe:	Not reported
Closure Workload Universe:	Not reported
202 GPRA Corrective Action Baseline:	No
Corrective Action Workload Universe:	No
Subject to Corrective Action Universe:	No
Non-TSDFs Where RCRA CA has Been Imposed Universe:	No
TSDFs Potentially Subject to CA Under 3004 (u)/(v) Universe:	No
TSDFs Only Subject to CA under Discretionary Auth Universe:	No
Corrective Action Priority Ranking:	No NCAPS ranking
Environmental Control Indicator:	No
Institutional Control Indicator:	No
Human Exposure Controls Indicator:	N/A
Groundwater Controls Indicator:	N/A
Operating TSDF Universe:	Not reported
Full Enforcement Universe:	Not reported
Significant Non-Complier Universe:	No
Unaddressed Significant Non-Complier Universe:	No

Map ID
Direction
Distance
Elevation

MAP FINDINGS

Site

Database(s)

EDR ID Number
EPA ID Number

JIM BEAM TRUCK & AUTO (Continued)

1000104099

Addressed Significant Non-Complier Universe: No
Significant Non-Complier With a Compliance Schedule Universe: No
Financial Assurance Required: Not reported
Handler Date of Last Change: 20000915
Recognized Trader-Importer: No
Recognized Trader-Exporter: No
Importer of Spent Lead Acid Batteries: No
Exporter of Spent Lead Acid Batteries: No
Recycler Activity Without Storage: Not reported
Manifest Broker: Not reported
Sub-Part P Indicator: No

Handler - Owner Operator:

Owner/Operator Indicator: Owner
Owner/Operator Name: BEAM JAMES W
Legal Status: Private
Date Became Current: Not reported
Date Ended Current: Not reported
Owner/Operator Address: NOT REQUIRED
Owner/Operator City,State,Zip: NOT REQUIRED, ME 99999
Owner/Operator Telephone: 415-555-1212
Owner/Operator Telephone Ext: Not reported
Owner/Operator Fax: Not reported
Owner/Operator Email: Not reported

Owner/Operator Indicator: Operator
Owner/Operator Name: NOT REQUIRED
Legal Status: Private
Date Became Current: Not reported
Date Ended Current: Not reported
Owner/Operator Address: NOT REQUIRED
Owner/Operator City,State,Zip: NOT REQUIRED, ME 99999
Owner/Operator Telephone: 415-555-1212
Owner/Operator Telephone Ext: Not reported
Owner/Operator Fax: Not reported
Owner/Operator Email: Not reported

Historic Generators:

Receive Date: 19860904
Handler Name: JIM BEAM TRUCK & AUTO
Federal Waste Generator Description: Small Quantity Generator
State District Owner: CA
Large Quantity Handler of Universal Waste: No
Recognized Trader Importer: No
Recognized Trader Exporter: No
Spent Lead Acid Battery Importer: No
Spent Lead Acid Battery Exporter: No
Current Record: Yes
Non Storage Recycler Activity: Not reported
Electronic Manifest Broker: Not reported

List of NAICS Codes and Descriptions:

NAICS Codes: No NAICS Codes Found

Map ID
 Direction
 Distance
 Elevation

MAP FINDINGS

Site

Database(s)

EDR ID Number
 EPA ID Number

JIM BEAM TRUCK & AUTO (Continued)

1000104099

Facility Has Received Notices of Violations:

Violations: No Violations Found

Evaluation Action Summary:

Evaluations: No Evaluations Found

FINDS:

Registry ID: 110002706803

Click Here:

Environmental Interest/Information System:

RCRAInfo is a national information system that supports the Resource Conservation and Recovery Act (RCRA) program through the tracking of events and activities related to facilities that generate, transport, and treat, store, or dispose of hazardous waste. RCRAInfo allows RCRA program staff to track the notification, permit, compliance, and corrective action activities required under RCRA.

[Click this hyperlink](#) while viewing on your computer to access additional FINDS: detail in the EDR Site Report.

ECHO:

Envid: 1000104099
 Registry ID: 110002706803
 DFR URL: <http://echo.epa.gov/detailed-facility-report?fid=110002706803>
 Name: JIM BEAM TRUCK & AUTO
 Address: 16237 MINNESOTA
 City,State,Zip: PARAMOUNT, CA 90723

**F46
 NW
 < 1/8
 0.106 mi.
 561 ft.**

**PARAMOUNT SELF-SERVICE
 7515 E ALONDRA
 PARAMOUNT, CA 90723
 Site 6 of 21 in cluster F**

**EDR Hist Auto 1020304282
 N/A**

**Relative:
 Higher**

EDR Hist Auto

**Actual:
 68 ft.**

Year:	Name:	Type:
1969	PARAMOUNT SELF-SERVICE	Gasoline Service Stations
1970	PARAMOUNT SELF-SERVICE	Gasoline Service Stations
1971	PARAMOUNT SELF-SERVICE	Gasoline Service Stations
1972	PARAMOUNT SELF-SERVICE	Gasoline Service Stations
1986	SCHREIBER J H INC	Gasoline Service Stations
1987	SCHREIBER J H INC	Gasoline Service Stations
1988	SCHREIBER J H INC	Gasoline Service Stations
1989	SCHREIBER J H INC	Gasoline Service Stations
1990	SCHREIBER J H INC	Gasoline Service Stations

Map ID
Direction
Distance
Elevation

MAP FINDINGS

Site

Database(s)

EDR ID Number
EPA ID Number

F47
NW
< 1/8
0.106 mi.
561 ft.

PETRO BRASS
7515 E ALONDRA BLVD
PARAMOUNT, CA 90723

Site 7 of 21 in cluster F

CERS HAZ WASTE
HIST UST
CERS TANKS
HAZNET
CERS
HWTS

S113085385
N/A

Relative:
Higher

CERS HAZ WASTE:

Actual:
68 ft.

Name: PETRO BRASS
Address: 7515 E ALONDRA BLVD
City,State,Zip: PARAMOUNT, CA 90723
Site ID: 399325
CERS ID: 10270969
CERS Description: Hazardous Waste Generator

HIST UST:

Name: PARAMOUNT TEXACO SERVICE
Address: 7515 E ALONDRA BLVD
City,State,Zip: PARAMOUNT, CA 90723
File Number: 00027070
URL: <http://geotracker.waterboards.ca.gov/ustpdfs/pdf/00027070.pdf>
Region: Not reported
Facility ID: Not reported
Facility Type: Not reported
Other Type: Not reported
Contact Name: Not reported
Telephone: Not reported
Owner Name: Not reported
Owner Address: Not reported
Owner City,St,Zip: Not reported
Total Tanks: Not reported

Tank Num: Not reported
Container Num: Not reported
Year Installed: Not reported
Tank Capacity: Not reported
Tank Used for: Not reported
Type of Fuel: Not reported
Container Construction Thickness: Not reported
Leak Detection: Not reported

[Click here for Geo Tracker PDF:](#)

CERS TANKS:

Name: PETRO BRASS
Address: 7515 E ALONDRA BLVD
City,State,Zip: PARAMOUNT, CA 90723
Site ID: 399325
CERS ID: 10270969
CERS Description: Underground Storage Tank

HAZNET:

Name: PACIFIC ATLAS OIL DBA PARAMOUNT SVC
Address: 7515 E ALONDRA BLVD
Address 2: Not reported
City,State,Zip: PARAMOUNT, CA 907230000
Contact: TIM HALABI-OWNER
Telephone: 3106020134

Map ID
Direction
Distance
Elevation

MAP FINDINGS

Site

Database(s)

EDR ID Number
EPA ID Number

PETRO BRASS (Continued)

S113085385

Mailing Name:	Not reported
Mailing Address:	7515 ALONDRA BLVD # E
Year:	2001
Gepaid:	CAL000160147
TSD EPA ID:	CAD982444481
CA Waste Code:	343 - Unspecified organic liquid mixture
Disposal Method:	H01 - Transfer Station
Tons:	0.225
Year:	1998
Gepaid:	CAL000160147
TSD EPA ID:	CAD028409019
CA Waste Code:	134 - Aqueous solution with total organic residues less than 10 percent
Disposal Method:	T01 - Treatment, Tank
Tons:	2.1
Year:	1998
Gepaid:	CAL000160147
TSD EPA ID:	CAD982444481
CA Waste Code:	352 - Other organic solids
Disposal Method:	H01 - Transfer Station
Tons:	0.8
Year:	1998
Gepaid:	CAL000160147
TSD EPA ID:	CAD099452708
CA Waste Code:	223 - Unspecified oil-containing waste
Disposal Method:	R01 - Recycler
Tons:	0.834
Year:	1997
Gepaid:	CAL000160147
TSD EPA ID:	CAD000088252
CA Waste Code:	352 - Other organic solids
Disposal Method:	H01 - Transfer Station
Tons:	0.75
Year:	1997
Gepaid:	CAL000160147
TSD EPA ID:	CAD982444481
CA Waste Code:	352 - Other organic solids
Disposal Method:	H01 - Transfer Station
Tons:	1.25
Additional Info:	
Year:	1997
Gen EPA ID:	CAL000160147
Shipment Date:	19971126
Creation Date:	8/4/2004 6:26:51
Receipt Date:	19971126
Manifest ID:	96826481
Trans EPA ID:	CAD982444481
Trans Name:	Not reported

Map ID
Direction
Distance
Elevation

MAP FINDINGS

Site

Database(s)

EDR ID Number
EPA ID Number

PETRO BRASS (Continued)

S113085385

Trans 2 EPA ID: Not reported
Trans 2 Name: Not reported
TSDf EPA ID: CAD982444481
Trans Name: Not reported
TSDf Alt EPA ID: CAD982444481
TSDf Alt Name: Not reported
Waste Code Description: 352 - Other organic solids
RCRA Code: Not reported
Meth Code: H01 - Transfer Station
Quantity Tons: 0.45
Waste Quantity: 900
Quantity Unit: P
Additional Code 1: Not reported
Additional Code 2: Not reported
Additional Code 3: Not reported
Additional Code 4: Not reported
Additional Code 5: Not reported

Shipment Date: 19971126
Creation Date: 7/23/1998 0:00:00
Receipt Date: 19971126
Manifest ID: 96826482
Trans EPA ID: CAD982444481
Trans Name: Not reported
Trans 2 EPA ID: Not reported
Trans 2 Name: Not reported
TSDf EPA ID: CAD982444481
Trans Name: Not reported
TSDf Alt EPA ID: Not reported
TSDf Alt Name: Not reported
Waste Code Description: 352 - Other organic solids
RCRA Code: Not reported
Meth Code: H01 - Transfer Station
Quantity Tons: 0.3
Waste Quantity: 600
Quantity Unit: P
Additional Code 1: Not reported
Additional Code 2: Not reported
Additional Code 3: Not reported
Additional Code 4: Not reported
Additional Code 5: Not reported

Shipment Date: 19970702
Creation Date: 8/4/2004 6:27:35
Receipt Date: 19970703
Manifest ID: 96863287
Trans EPA ID: CAD982444481
Trans Name: Not reported
Trans 2 EPA ID: Not reported
Trans 2 Name: Not reported
TSDf EPA ID: CAD982444481
Trans Name: Not reported
TSDf Alt EPA ID: Not reported
TSDf Alt Name: Not reported
Waste Code Description: 352 - Other organic solids
RCRA Code: Not reported
Meth Code: H01 - Transfer Station

Map ID
Direction
Distance
Elevation

MAP FINDINGS

Site

Database(s)

EDR ID Number
EPA ID Number

PETRO BRASS (Continued)

S113085385

Quantity Tons:	0.5
Waste Quantity:	1000
Quantity Unit:	P
Additional Code 1:	Not reported
Additional Code 2:	Not reported
Additional Code 3:	Not reported
Additional Code 4:	Not reported
Additional Code 5:	Not reported
Shipment Date:	19970303
Creation Date:	6/26/1997 0:00:00
Receipt Date:	19970305
Manifest ID:	96557753
Trans EPA ID:	CA0000904540
Trans Name:	Not reported
Trans 2 EPA ID:	Not reported
Trans 2 Name:	Not reported
TSDf EPA ID:	CAD000088252
Trans Name:	Not reported
TSDf Alt EPA ID:	CAD000088252
TSDf Alt Name:	Not reported
Waste Code Description:	352 - Other organic solids
RCRA Code:	Not reported
Meth Code:	H01 - Transfer Station
Quantity Tons:	0.75
Waste Quantity:	1500
Quantity Unit:	P
Additional Code 1:	Not reported
Additional Code 2:	Not reported
Additional Code 3:	Not reported
Additional Code 4:	Not reported
Additional Code 5:	Not reported
Additional Info:	
Year:	2001
Gen EPA ID:	CAL000160147
Shipment Date:	20010214
Creation Date:	4/30/2001 0:00:00
Receipt Date:	20010215
Manifest ID:	20761301
Trans EPA ID:	CAD982444481
Trans Name:	Not reported
Trans 2 EPA ID:	Not reported
Trans 2 Name:	Not reported
TSDf EPA ID:	CAD982444481
Trans Name:	Not reported
TSDf Alt EPA ID:	Not reported
TSDf Alt Name:	Not reported
Waste Code Description:	343 - Unspecified organic liquid mixture
RCRA Code:	Not reported
Meth Code:	H01 - Transfer Station
Quantity Tons:	0.225
Waste Quantity:	450
Quantity Unit:	P
Additional Code 1:	Not reported
Additional Code 2:	Not reported

Map ID
Direction
Distance
Elevation

MAP FINDINGS

Site

Database(s)

EDR ID Number
EPA ID Number

PETRO BRASS (Continued)

S113085385

Additional Code 3: Not reported
Additional Code 4: Not reported
Additional Code 5: Not reported

Additional Info:

Year: 1998
Gen EPA ID: CAL000160147

Shipment Date: 19980916
Creation Date: 8/4/2004 6:33:09
Receipt Date: 19980916
Manifest ID: 98074494
Trans EPA ID: CA0000904540
Trans Name: Not reported
Trans 2 EPA ID: Not reported
Trans 2 Name: Not reported
TSDf EPA ID: CAD099452708
Trans Name: Not reported
TSDf Alt EPA ID: Not reported
TSDf Alt Name: Not reported
Waste Code Description: 223 - Unspecified oil-containing waste
RCRA Code: Not reported
Meth Code: R01 - Recycler
Quantity Tons: 0.834
Waste Quantity: 200
Quantity Unit: G
Additional Code 1: Not reported
Additional Code 2: Not reported
Additional Code 3: Not reported
Additional Code 4: Not reported
Additional Code 5: Not reported

Shipment Date: 19980623
Creation Date: 8/4/2004 6:31:21
Receipt Date: 19980625
Manifest ID: 96147080
Trans EPA ID: CAD982497562
Trans Name: Not reported
Trans 2 EPA ID: Not reported
Trans 2 Name: Not reported
TSDf EPA ID: CAD028409019
Trans Name: Not reported
TSDf Alt EPA ID: Not reported
TSDf Alt Name: Not reported
Waste Code Description: 134 - Aqueous solution with <10% total organic residues
RCRA Code: D001
Meth Code: T01 - Treatment, Tank
Quantity Tons: 2.1
Waste Quantity: 500
Quantity Unit: G
Additional Code 1: Not reported
Additional Code 2: Not reported
Additional Code 3: Not reported
Additional Code 4: Not reported
Additional Code 5: Not reported

Shipment Date: 19980310

Map ID
Direction
Distance
Elevation

MAP FINDINGS

Site

Database(s)

EDR ID Number
EPA ID Number

PETRO BRASS (Continued)

S113085385

Creation Date: 8/4/2004 6:32:01
Receipt Date: 19980311
Manifest ID: 97422189
Trans EPA ID: CAD982444481
Trans Name: Not reported
Trans 2 EPA ID: Not reported
Trans 2 Name: Not reported
TSDf EPA ID: CAD982444481
Trans Name: Not reported
TSDf Alt EPA ID: CAD982444481
TSDf Alt Name: Not reported
Waste Code Description: 352 - Other organic solids
RCRA Code: Not reported
Meth Code: H01 - Transfer Station
Quantity Tons: 0.4
Waste Quantity: 800
Quantity Unit: P
Additional Code 1: Not reported
Additional Code 2: Not reported
Additional Code 3: Not reported
Additional Code 4: Not reported
Additional Code 5: Not reported

Shipment Date: 19980310
Creation Date: 5/26/1998 0:00:00
Receipt Date: 19980311
Manifest ID: 97422188
Trans EPA ID: CAD982444481
Trans Name: Not reported
Trans 2 EPA ID: Not reported
Trans 2 Name: Not reported
TSDf EPA ID: CAD982444481
Trans Name: Not reported
TSDf Alt EPA ID: CAD982444481
TSDf Alt Name: Not reported
Waste Code Description: 352 - Other organic solids
RCRA Code: Not reported
Meth Code: H01 - Transfer Station
Quantity Tons: 0.4
Waste Quantity: 800
Quantity Unit: P
Additional Code 1: Not reported
Additional Code 2: Not reported
Additional Code 3: Not reported
Additional Code 4: Not reported
Additional Code 5: Not reported

CERS:

Name: PETRO BRASS
Address: 7515 E ALONDRA BLVD
City,State,Zip: PARAMOUNT, CA 90723
Site ID: 399325
CERS ID: 10270969
CERS Description: Chemical Storage Facilities

Violations:

Site ID: 399325

Map ID
Direction
Distance
Elevation

MAP FINDINGS

Site

Database(s)

EDR ID Number
EPA ID Number

PETRO BRASS (Continued)

S113085385

Site Name: PETRO BRASS
Violation Date: 02-20-2020
Citation: 23 CCR 16 2715(a)(1)(B) - California Code of Regulations, Title 23, Chapter 16, Section(s) 2715(a)(1)(B)
Violation Description: Failure to submit the Designated Underground Storage Tank Operator Identification Form within 30 days of installing a UST system or within 30 days of a change in DO.
Violation Notes: 1)022318 SCTR&010319 OVFL NOT ONSITE 2)010319 OVFL REJ. 3)DSL F SUMP FILLED WITH LIQ.&SENSOR RAISED 4)ALMS NOT ACK. 5)CERS 1)OBTAIN COPY&KEEP ONSITE 2)CORRECT&RESUBMIT 3)DRAIN&REPOSITION SENSOR 4)ACK ALL FUTURE ALARMS 5)CORRECT&RESUBMIT
Violation Division: Los Angeles County Department of Public Works
Violation Program: UST
Violation Source: CERS,

Site ID: 399325
Site Name: PETRO BRASS
Violation Date: 03-14-2019
Citation: 23 CCR 16 2637.1(e) - California Code of Regulations, Title 23, Chapter 16, Section(s) 2637.1(e)
Violation Description: Failure to submit a copy of the spill containment test results on the Spill Container Testing Report Form to the UPA within 30 days after the test.
Violation Notes: Returned to compliance on 11/21/2019. REJECTED MONIT.CERT.OF 2/20/19 FOR MISSING TK ID FOR T3, INACCURATE DSL MLLD MODAL, NEW SPILL BUCKT FORM REQUIRED AS OF 10/2018.
Violation Division: Los Angeles County Department of Public Works
Violation Program: UST
Violation Source: CERS,

Site ID: 399325
Site Name: PETRO BRASS
Violation Date: 11-25-2014
Citation: 19 CCR 6.95 25508(a)(1) - California Code of Regulations, Title 19, Chapter 6.95, Section(s) 25508(a)(1)
Violation Description: Failure to complete and electronically submit the Business Activities Page and/or Business Owner Operator Identification Page.
Violation Notes: Returned to compliance on 12/04/2014. OBSERVATION: The Business Activities page has not been submitted to this department. The Business Activities page was not accepted in CERS. CORRECTIVE ACTION: Complete the Business Activities page and submit electronically in the California Environmental Reporting System (CERS).
Violation Division: Los Angeles County Fire Department
Violation Program: HMRRP
Violation Source: CERS,

Site ID: 399325
Site Name: PETRO BRASS
Violation Date: 02-20-2020
Citation: 23 CCR 16 2632(c)(2)(A)&(B) - California Code of Regulations, Title 23, Chapter 16, Section(s) 2632(c)(2)(A)&(B)
Violation Description: Failure to continuously monitor the interstitial space of a double-walled tank with an audible and visual alarm system.
Violation Notes: 1)022318 SCTR&010319 OVFL NOT ONSITE 2)010319 OVFL REJ. 3)DSL F SUMP FILLED WITH LIQ.&SENSOR RAISED 4)ALMS NOT ACK. 5)CERS 1)OBTAIN COPY&KEEP ONSITE 2)CORRECT&RESUBMIT 3)DRAIN&REPOSITION SENSOR 4)ACK ALL FUTURE ALARMS 5)CORRECT&RESUBMIT

Map ID
Direction
Distance
Elevation

MAP FINDINGS

Site

Database(s)

EDR ID Number
EPA ID Number

PETRO BRASS (Continued)

S113085385

Violation Division: Los Angeles County Department of Public Works
Violation Program: UST
Violation Source: CERS,

Site ID: 399325
Site Name: PETRO BRASS
Violation Date: 02-20-2019
Citation: 23 CCR 16 2641(a) - California Code of Regulations, Title 23, Chapter 16, Section(s) 2641(a)
Violation Description: Failure of leak detection equipment to be located such that equipment is capable of detecting a leak at the earliest possible opportunity.
Violation Notes: Returned to compliance on 02/18/2020. SCTR 2/23/18 REJECTED. OVERFILL TEST OF 12/28/18.CERS-TK INFRO, PLAN FRCT,DFO LETT,D.O.STAT. MIDDLE 87TK TURB SUMP SENSOR RAISED. VEEDER ROOT MONIT.REPROGRAMED DSL TK FILL/TURB.SENSOR.

Violation Division: Los Angeles County Department of Public Works
Violation Program: UST
Violation Source: CERS,

Site ID: 399325
Site Name: PETRO BRASS
Violation Date: 02-20-2020
Citation: 23 CCR 16 2716(e) - California Code of Regulations, Title 23, Chapter 16, Section(s) 2716(e)
Violation Description: For designated operator (DO) monthly inspections conducted before October 1, 2018, failure to comply with one or more of the following requirements: Be performed by an ICC certified DO. Inspect monthly alarm history report, check that alarms are documented and responded to appropriately, and attach a copy. Inspect for the presence of liquid/debris in spill containers. Inspect for the presence of liquid/debris in under dispenser containment (UDC) and ensure that the monitoring equipment is positioned correctly. Inspect for liquid or debris in containment sumps where an alarm occurred with no service visit. Check that all testing and maintenance has been completed and documented. Verify that all facility employees have been trained in accordance with 23 CCR 2715(c). For designated operator (DO) 30 day inspections conducted on and after October 1, 2018, failure to conduct the designated UST operator visual inspection at least once every 30 days.
Violation Notes: 1)022318 SCTR&010319 OVFL NOT ONSITE 2)010319 OVFL REJ. 3)DSL F SUMP FILLED WITH LIQ.&SENSOR RAISED 4)ALMS NOT ACK. 5)CERS 1)OBTAIN COPY&KEEP ONSITE 2)CORRECT&RESUBMIT 3)DRAIN&REPOSITION SENSOR 4)ACK ALL FUTURE ALARMS 5)CORRECT&RESUBMIT

Violation Division: Los Angeles County Department of Public Works
Violation Program: UST
Violation Source: CERS,

Site ID: 399325
Site Name: PETRO BRASS
Violation Date: 02-20-2020
Citation: HSC 6.75 25299.30-25299.34 - California Health and Safety Code, Chapter 6.75, Section(s) 25299.30-25299.34
Violation Description: Failure to submit and maintain complete and current Certification of Financial Responsibility or other mechanism of financial assurance.
Violation Notes: 1)022318 SCTR&010319 OVFL NOT ONSITE 2)010319 OVFL REJ. 3)DSL F SUMP FILLED WITH LIQ.&SENSOR RAISED 4)ALMS NOT ACK. 5)CERS 1)OBTAIN COPY&KEEP ONSITE 2)CORRECT&RESUBMIT 3)DRAIN&REPOSITION SENSOR 4)ACK

Map ID
Direction
Distance
Elevation

MAP FINDINGS

Site

Database(s)

EDR ID Number
EPA ID Number

PETRO BRASS (Continued)

S113085385

Violation Division: ALL FUTURE ALARMS 5)CORRECT&RESUBMIT
Violation Program: Los Angeles County Department of Public Works
Violation Source: UST
CERS,

Site ID: 399325
Site Name: PETRO BRASS
Violation Date: 02-20-2019
Citation: 23 CCR 16 2636(f)(2) - California Code of Regulations, Title 23, Chapter 16, Section(s) 2636(f)(2)
Violation Description: Failure of the functional line leak detector (LLD) monitoring pressurized piping to meet one or more of the following requirements: Monitored at least hourly with the capability of detecting a release of 3.0 gallons per hour leak at 10 pounds per square inch and restrict or shut off the flow of product through the piping when a leak is detected.
Violation Notes: Returned to compliance on 02/18/2020. SCTR 2/23/18 REJECTED. OVERFILL TEST OF 12/28/18.CERS-TK INFRO, PLAN FRCT,DFO LETT,D.O.STAT. MIDDLE 87TK TURB SUMP SENSOR RAISED. VEEDER ROOT MONIT.REPROGRAMED DSL TK FILL/TURB.SENSOR.

Violation Division: Los Angeles County Department of Public Works
Violation Program: UST
Violation Source: CERS,

Site ID: 399325
Site Name: PETRO BRASS
Violation Date: 03-04-2016
Citation: 23 CCR 16 2637 - California Code of Regulations, Title 23, Chapter 16, Section(s) 2637
Violation Description: Failure to comply with one or more of the following: conduct secondary containment testing, within six months of installation and every 36 months thereafter, conducted in accordance with proper practices, protocols, or test methods.
Violation Notes: Returned to compliance on 02/28/2019.

Violation Division: Los Angeles County Department of Public Works
Violation Program: UST
Violation Source: CERS,

Site ID: 399325
Site Name: PETRO BRASS
Violation Date: 02-18-2021
Citation: 22 CCR 12 66262.34(f) - California Code of Regulations, Title 22, Chapter 12, Section(s) 66262.34(f)
Violation Description: Failure to properly label hazardous waste accumulation containers and portable tanks with the following requirements: "Hazardous Waste", name and address of the generator, physical and chemical characteristics of the Hazardous Waste, and starting accumulation date.
Violation Notes: Returned to compliance on 03/22/2021. OBSERVATION: Observed two unlabeled 55 gallon drums stored at rear of facility, at parking area adjacent to smog station. Per operator, drums are full of rain water accumulated from sumps and are usually managed as hazardous waste. CORRECTIVE ACTION: Submit a photo to the CUPA demonstrating that the container listed above has been properly labeled.

Violation Division: Los Angeles County Fire Department
Violation Program: HW
Violation Source: CERS,

Map ID
Direction
Distance
Elevation

MAP FINDINGS

Site

Database(s)

EDR ID Number
EPA ID Number

PETRO BRASS (Continued)

S113085385

Site ID: 399325
Site Name: PETRO BRASS
Violation Date: 02-20-2019
Citation: 23 CCR 16 2711(a)(8) - California Code of Regulations, Title 23, Chapter 16, Section(s) 2711(a)(8)
Violation Description: Failure to submit or maintain a current facility plot plan.
Violation Notes: Returned to compliance on 02/18/2020. SCTR 2/23/18 REJECTED. OVERFILL TEST OF 12/28/18.CERS-TK INFRO, PLAN FRCT,DFO LETT,D.O.STAT. MIDDLE 87TK TURB SUMP SENSOR RAISED. VEEDER ROOT MONIT.REPROGRAMED DSL TK FILL/TURB.SENSOR.
Violation Division: Los Angeles County Department of Public Works
Violation Program: UST
Violation Source: CERS,

Site ID: 399325
Site Name: PETRO BRASS
Violation Date: 05-14-2021
Citation: 23 CCR 16 2712(b)(2) - California Code of Regulations, Title 23, Chapter 16, Section(s) 2712(b)(2)
Violation Description: Failure to maintain monitoring records for release detection and/or maintain records of appropriate follow-up actions.
Violation Notes: 1)OVFL 1/3/19 REJECTED 2)CERS 3)DO RPTS ALARMS/SIGNATURES 4)2/12/21 CTLS OVER 30 DAYS 5)SB989 OVERDUE 6)EMPLOYEE TRAINING
Violation Division: Los Angeles County Department of Public Works
Violation Program: UST
Violation Source: CERS,

Site ID: 399325
Site Name: PETRO BRASS
Violation Date: 05-14-2021
Citation: 23 CCR 16 2715(c)(2) - California Code of Regulations, Title 23, Chapter 16, Section(s) 2715(c)(2)
Violation Description: Failure to have at least one facility employee present during operating hours that has been trained in the proper operation and maintenance of the UST system by a designated operator (DO).
Violation Notes: 1)OVFL 1/3/19 REJECTED 2)CERS 3)DO RPTS ALARMS/SIGNATURES 4)2/12/21 CTLS OVER 30 DAYS 5)SB989 OVERDUE 6)EMPLOYEE TRAINING
Violation Division: Los Angeles County Department of Public Works
Violation Program: UST
Violation Source: CERS,

Site ID: 399325
Site Name: PETRO BRASS
Violation Date: 02-18-2014
Citation: 23 CCR 16 2638 - California Code of Regulations, Title 23, Chapter 16, Section(s) 2638
Violation Description: Failure to test leak detection equipment as required every 12 months (VPH, sensor, LLD, ATG, etc.) and/or submit monitoring system certification to the CUPA within 30 days of completion of the test
Violation Notes: Returned to compliance on 02/28/2019.
Violation Division: Los Angeles County Department of Public Works
Violation Program: UST
Violation Source: CERS,

Site ID: 399325
Site Name: PETRO BRASS
Violation Date: 02-20-2020

Map ID
Direction
Distance
Elevation

MAP FINDINGS

Site

Database(s)

EDR ID Number
EPA ID Number

PETRO BRASS (Continued)

S113085385

Citation: 23 CCR 16 2665(b) - California Code of Regulations, Title 23, Chapter 16, Section(s) 2665(b)

Violation Description: "Failure to submit a copy of the overfill prevention equipment inspection results on the Overfill Prevention Equipment Inspection Report Form to the UPA within 30 days after the inspection. "

Violation Notes: 1)022318 SCTR&010319 OVFL NOT ONSITE 2)010319 OVFL REJ. 3)DSL F SUMP FILLED WITH LIQ.&SENSOR RAISED 4)ALMS NOT ACK. 5)CERS 1)OBTAIN COPY&KEEP ONSITE 2)CORRECT&RESUBMIT 3)DRAIN&REPOSITION SENSOR 4)ACK ALL FUTURE ALARMS 5)CORRECT&RESUBMIT

Violation Division: Los Angeles County Department of Public Works

Violation Program: UST

Violation Source: CERS,

Site ID: 399325

Site Name: PETRO BRASS

Violation Date: 02-18-2021

Citation: HSC 6.5 25123.3(h)(1) - California Health and Safety Code, Chapter 6.5, Section(s) 25123.3(h)(1)

Violation Description: Failure to send hazardous waste offsite for treatment, storage, or disposal of acute/extremely hazardous waste after the first 1-kilogram threshold amount was accumulated within a 90 day period.

Violation Notes: Returned to compliance on 03/22/2021. OBSERVATION: Owner/Operator who is a generator of <100 kg/mth failed to send hazardous waste offsite for treatment, storage, or disposal within 180/270 days of accumulating 100 kilograms, or within 90 days of accumulating 1 kg of extremely/acutely hazardous waste. Observed two unlabeled 55 gallon drums stored at rear of facility, at parking area adjacent to smog station. Per operator, drums are full of rain water accumulated from sumps and are usually managed as hazardous waste. Operator was unsure of when accumulation time period began. CORRECTIVE ACTION: Dispose of hazardous waste and submit a copy of the manifest/receipt to the CUPA. Ensure that hazardous waste is not stored for more than 180/270 days after the accumulation period begins, and that acute/extremely hazardous waste is not stored for more than 90 days after accumulating 1 kilogram.

Violation Division: Los Angeles County Fire Department

Violation Program: HW

Violation Source: CERS,

Site ID: 399325

Site Name: PETRO BRASS

Violation Date: 02-10-2015

Citation: HSC 6.7 25284(a)(3) - California Health and Safety Code, Chapter 6.7, Section(s) 25284(a)(3)

Violation Description: Failure to submit, maintain, or implement an owner/operator written agreement.

Violation Notes: Returned to compliance on 02/28/2019.

Violation Division: Los Angeles County Department of Public Works

Violation Program: UST

Violation Source: CERS,

Site ID: 399325

Site Name: PETRO BRASS

Violation Date: 02-20-2019

Citation: 23 CCR 16 2665(b) - California Code of Regulations, Title 23, Chapter 16, Section(s) 2665(b)

Violation Description: "Failure to submit a copy of the overfill prevention equipment

Map ID
Direction
Distance
Elevation

MAP FINDINGS

Site

Database(s)

EDR ID Number
EPA ID Number

PETRO BRASS (Continued)

S113085385

Violation Notes: inspection results on the Overfill Prevention Equipment Inspection Report Form to the UPA within 30 days after the inspection. " Returned to compliance on 02/18/2020. SCTR 2/23/18 REJECTED. OVERFILL TEST OF 12/28/18.CERS-TK INFRO, PLAN FRCT,DFO LETT,D.O.STAT. MIDDLE 87TK TURB SUMP SENSOR RAISED. VEEDER ROOT MONIT.REPROGRAMED DSL TK FILL/TURB.SENSOR.

Violation Division: Los Angeles County Department of Public Works
Violation Program: UST
Violation Source: CERS,

Site ID: 399325
Site Name: PETRO BRASS
Violation Date: 10-20-2016
Citation: HSC 6.75 25299.30-25299.34 - California Health and Safety Code, Chapter 6.75, Section(s) 25299.30-25299.34

Violation Description: Failure to submit and maintain complete and current Certification of Financial Responsibility or other mechanism of financial assurance.

Violation Notes: Returned to compliance on 02/28/2019.
Violation Division: Los Angeles County Department of Public Works
Violation Program: UST
Violation Source: CERS,

Site ID: 399325
Site Name: PETRO BRASS
Violation Date: 02-15-2018
Citation: 22 CCR 12 66262.34(f) - California Code of Regulations, Title 22, Chapter 12, Section(s) 66262.34(f)

Violation Description: Failure to properly label hazardous waste accumulation containers and portable tanks with the following requirements: "Hazardous Waste", name and address of the generator, physical and chemical characteristics of the Hazardous Waste, and starting accumulation date.

Violation Notes: Returned to compliance on 02/26/2018. OBSERVATION: 55 gallon drum of waste oily water located at side of smog test center and 55 gallon drum of waste oily absorbent located by diesel dispensers without a hazardous waste label. CORRECTIVE ACTION: Submit a photo to the CUPA demonstrating that the container listed above has been properly labeled.

Violation Division: Los Angeles County Fire Department
Violation Program: HW
Violation Source: CERS,

Site ID: 399325
Site Name: PETRO BRASS
Violation Date: 02-20-2019
Citation: 23 CCR 16 2641(j) - California Code of Regulations, Title 23, Chapter 16, Section(s) 2641(j)

Violation Description: Failure of the leak detection equipment to be installed, calibrated, operated, and/or maintained properly.

Violation Notes: Returned to compliance on 02/18/2020. SCTR 2/23/18 REJECTED. OVERFILL TEST OF 12/28/18.CERS-TK INFRO, PLAN FRCT,DFO LETT,D.O.STAT. MIDDLE 87TK TURB SUMP SENSOR RAISED. VEEDER ROOT MONIT.REPROGRAMED DSL TK FILL/TURB.SENSOR.

Violation Division: Los Angeles County Department of Public Works
Violation Program: UST
Violation Source: CERS,

Map ID
Direction
Distance
Elevation

MAP FINDINGS

Site

Database(s)

EDR ID Number
EPA ID Number

PETRO BRASS (Continued)

S113085385

Site ID: 399325
Site Name: PETRO BRASS
Violation Date: 02-20-2020
Citation: HSC 6.7 25293 - California Health and Safety Code, Chapter 6.7, Section(s) 25293
Violation Description: Failure to maintain UST records in sufficient detail to enable the UPA to determine whether the UST systems are in compliance.
Violation Notes: 1)022318 SCTR&010319 OVFL NOT ONSITE 2)010319 OVFL REJ. 3)DSL F SUMP FILLED WITH LIQ.&SENSOR RAISED 4)ALMS NOT ACK. 5)CERS 1)OBTAIN COPY&KEEP ONSITE 2)CORRECT&RESUBMIT 3)DRAIN&REPOSITION SENSOR 4)ACK ALL FUTURE ALARMS 5)CORRECT&RESUBMIT
Violation Division: Los Angeles County Department of Public Works
Violation Program: UST
Violation Source: CERS,

Site ID: 399325
Site Name: PETRO BRASS
Violation Date: 05-14-2021
Citation: 23 CCR 16 2638(d) - California Code of Regulations, Title 23, Chapter 16, Section(s) 2638(d)
Violation Description: Failure to submit the Monitoring System Certification Form to the UPA within 30 days of completion of the test.
Violation Notes: 1)OVFL 1/3/19 REJECTED 2)CERS 3)DO RPTS ALARMS/SIGNATURES 4)2/12/21 CTLS OVER 30 DAYS 5)SB989 OVERDUE 6)EMPLOYEE TRAINING
Violation Division: Los Angeles County Department of Public Works
Violation Program: UST
Violation Source: CERS,

Site ID: 399325
Site Name: PETRO BRASS
Violation Date: 03-19-2020
Citation: HSC 6.7 25284, 25286 - California Health and Safety Code, Chapter 6.7, Section(s) 25284, 25286
Violation Description: Failure to submit a complete and accurate application for a permit to operate a UST, or for renewal of the permit.
Violation Notes: Returned to compliance on 03/27/2020. CERS- TANK INFO, PLOT PLAN, MON. PLAN, STATEMENT OF UNDERSTANDING AND COMPLIANCE CORRECT AND RESUBMIT
Violation Division: Los Angeles County Department of Public Works
Violation Program: UST
Violation Source: CERS,

Site ID: 399325
Site Name: PETRO BRASS
Violation Date: 02-20-2019
Citation: 23 CCR 16 2638(d) - California Code of Regulations, Title 23, Chapter 16, Section(s) 2638(d)
Violation Description: Failure to submit the Monitoring System Certification Form to the UPA within 30 days of completion of the test.
Violation Notes: Returned to compliance on 02/18/2020. SCTR 2/23/18 REJECTED. OVERFILL TEST OF 12/28/18.CERS-TK INFRO, PLAN FRCT,DFO LETT,D.O.STAT. MIDDLE 87TK TURB SUMP SENSOR RAISED. VEEDER ROOT MONIT.REPROGRAMED DSL TK FILL/TURB.SENSOR.
Violation Division: Los Angeles County Department of Public Works
Violation Program: UST
Violation Source: CERS,

Site ID: 399325

Map ID
Direction
Distance
Elevation

MAP FINDINGS

Site

Database(s)

EDR ID Number
EPA ID Number

PETRO BRASS (Continued)

S113085385

Site Name: PETRO BRASS
Violation Date: 03-04-2016
Citation: 23 CCR 16 2712(i) - California Code of Regulations, Title 23, Chapter 16, Section(s) 2712(i)
Violation Description: Failure to submit, obtain approval, or maintain a complete/accurate response plan.
Violation Notes: Returned to compliance on 02/28/2019.
Violation Division: Los Angeles County Department of Public Works
Violation Program: UST
Violation Source: CERS,

Site ID: 399325
Site Name: PETRO BRASS
Violation Date: 02-10-2015
Citation: HSC 6.7 25286(a) - California Health and Safety Code, Chapter 6.7, Section(s) 25286(a)
Violation Description: Failure to submit an complete and accurate application for a permit to operate an underground storage tank, or for renewal of the permit.
Violation Notes: Returned to compliance on 02/28/2019.
Violation Division: Los Angeles County Department of Public Works
Violation Program: UST
Violation Source: CERS,

Site ID: 399325
Site Name: PETRO BRASS
Violation Date: 02-20-2020
Citation: HSC 6.7 25284, 25286 - California Health and Safety Code, Chapter 6.7, Section(s) 25284, 25286
Violation Description: Failure to submit a complete and accurate application for a permit to operate a UST, or for renewal of the permit.
Violation Notes: 1)022318 SCTR&010319 OVFL NOT ONSITE 2)010319 OVFL REJ. 3)DSL F SUMP FILLED WITH LIQ.&SENSOR RAISED 4)ALMS NOT ACK. 5)CERS 1)OBTAIN COPY&KEEP ONSITE 2)CORRECT&RESUBMIT 3)DRAIN&REPOSITION SENSOR 4)ACK ALL FUTURE ALARMS 5)CORRECT&RESUBMIT
Violation Division: Los Angeles County Department of Public Works
Violation Program: UST
Violation Source: CERS,

Site ID: 399325
Site Name: PETRO BRASS
Violation Date: 05-14-2021
Citation: 23 CCR 16 2712 - California Code of Regulations, Title 23, Chapter 16, Section(s) 2712
Violation Description: Failure to comply with any of the applicable requirements of the permit issued for the operation of the UST system.
Violation Notes: 1)OVFL 1/3/19 REJECTED 2)CERS 3)DO RPTS ALARMS/SIGNATURES 4)2/12/21 CTLS OVER 30 DAYS 5)SB989 OVERDUE 6)EMPLOYEE TRAINING
Violation Division: Los Angeles County Department of Public Works
Violation Program: UST
Violation Source: CERS,

Site ID: 399325
Site Name: PETRO BRASS
Violation Date: 02-20-2019
Citation: 23 CCR 16 2715(a)(1)(B) - California Code of Regulations, Title 23, Chapter 16, Section(s) 2715(a)(1)(B)
Violation Description: Failure to submit the Designated Underground Storage Tank Operator

Map ID
Direction
Distance
Elevation

MAP FINDINGS

Site

Database(s)

EDR ID Number
EPA ID Number

PETRO BRASS (Continued)

S113085385

Violation Notes: Identification Form within 30 days of installing a UST system or within 30 days of a change in DO.
Returned to compliance on 02/18/2020. SCTR 2/23/18 REJECTED. OVERFILL TEST OF 12/28/18.CERS-TK INFRO, PLAN FRCT,DFO LETT,D.O.STAT. MIDDLE 87TK TURB SUMP SENSOR RAISED. VEEDER ROOT MONIT.REPROGRAMED DSL TK FILL/TURB.SENSOR.

Violation Division: Los Angeles County Department of Public Works
Violation Program: UST
Violation Source: CERS,

Site ID: 399325
Site Name: PETRO BRASS
Violation Date: 02-20-2019
Citation: HSC 6.7 25284, 25286 - California Health and Safety Code, Chapter 6.7, Section(s) 25284, 25286

Violation Description: Failure to submit a complete and accurate application for a permit to operate a UST, or for renewal of the permit.

Violation Notes: Returned to compliance on 02/18/2020. SCTR 2/23/18 REJECTED. OVERFILL TEST OF 12/28/18.CERS-TK INFRO, PLAN FRCT,DFO LETT,D.O.STAT. MIDDLE 87TK TURB SUMP SENSOR RAISED. VEEDER ROOT MONIT.REPROGRAMED DSL TK FILL/TURB.SENSOR.

Violation Division: Los Angeles County Department of Public Works
Violation Program: UST
Violation Source: CERS,

Site ID: 399325
Site Name: PETRO BRASS
Violation Date: 02-13-2019
Citation: 23 CCR 16 2712(b)(1)(F) - California Code of Regulations, Title 23, Chapter 16, Section(s) 2712(b)(1)(F)

Violation Description: "Failure to conduct secondary containment testing, or one or more of the following requirements: Perform the test of the secondary containment system upon installation, within six months of installation and every 36 months thereafter. Perform the test of a secondary containment component within 30 days of a repair or discontinuing vacuum, pressure or hydrostatic monitoring. Use a procedure that demonstrates the system works as well as at installation. Use applicable manufacturer guidelines, industry codes, engineering standard, or professional engineer approval. Performed by a certified service technician. Maintain records of secondary containment testing for 36 months."

Violation Notes: Returned to compliance on 02/18/2020. EMAIL NOVOC FOR REJECTED SCTR REPORT OF 2/23/18.DSL TK NOT TESTED FOR 120M. UDC, SUMP NOT AT 4"ABOVE HIGH PENITRATION, SIGNATURE/DATE. RETEST AND RESUBMIT.

Violation Division: Los Angeles County Department of Public Works
Violation Program: UST
Violation Source: CERS,

Site ID: 399325
Site Name: PETRO BRASS
Violation Date: 05-14-2021
Citation: 23 CCR 16 2641(h) - California Code of Regulations, Title 23, Chapter 16, Section(s) 2641(h)

Violation Description: Failure to submit or maintain a current facility plot plan.

Violation Notes: 1)OVFL 1/3/19 REJECTED 2)CERS 3)DO RPTS ALARMS/SIGNATURES 4)2/12/21 CTLS OVER 30 DAYS 5)SB989 OVERDUE 6)EMPLOYEE TRAINING

Violation Division: Los Angeles County Department of Public Works

Map ID
Direction
Distance
Elevation

MAP FINDINGS

Site

Database(s)

EDR ID Number
EPA ID Number

PETRO BRASS (Continued)

S113085385

Violation Program: UST
Violation Source: CERS,

Site ID: 399325
Site Name: PETRO BRASS
Violation Date: 02-20-2019
Citation: 23 CCR 16 2712(b)(2) - California Code of Regulations, Title 23, Chapter 16, Section(s) 2712(b)(2)
Violation Description: Failure to maintain monitoring records for release detection and/or maintain records of appropriate follow-up actions.
Violation Notes: Returned to compliance on 02/18/2020. SCTR 2/23/18 REJECTED. OVERFILL TEST OF 12/28/18.CERS-TK INFRO, PLAN FRCT,DFO LETT,D.O.STAT. MIDDLE 87TK TURB SUMP SENSOR RAISED. VEEDER ROOT MONIT.REPROGRAMED DSL TK FILL/TURB.SENSOR.

Violation Division: Los Angeles County Department of Public Works
Violation Program: UST
Violation Source: CERS,

Site ID: 399325
Site Name: PETRO BRASS
Violation Date: 11-25-2014
Citation: HSC 6.95 25508(a)(1) - California Health and Safety Code, Chapter 6.95, Section(s) 25508(a)(1)
Violation Description: Failure to complete and electronically submit hazardous material inventory information for all reportable hazardous materials on site at or above reportable quantities.
Violation Notes: Returned to compliance on 12/04/2014. OBSERVATION: The facility has not submitted the Hazardous Materials Inventory Chemical Description page for the 499-gallon propane to the CUPA. Also, two of the 3 tanks of gasoline were not reported. CORRECTIVE ACTION: Complete and submit the Hazardous Materials Inventory Chemical Description page for all materials listed above electronically in the California Environmental Reporting System (CERS). Revise the amount reported for diesel and gasoline.

Violation Division: Los Angeles County Fire Department
Violation Program: HMRRP
Violation Source: CERS,

Site ID: 399325
Site Name: PETRO BRASS
Violation Date: 02-20-2020
Citation: 23 CCR 16 2712(b)(1)(G) - California Code of Regulations, Title 23, Chapter 16, Section(s) 2712(b)(1)(G)
Violation Description: Failure to comply with one or more of the following overfill prevention equipment requirements: Alert the transfer operator when the tank is 90 percent full by restricting the flow into the tank or triggering an audible and visual alarm; or Restrict delivery of flow to the tank at least 30 minutes before the tank overfills, provided the restriction occurs when the tank is filled to no more than 95 percent of capacity; and activate an audible alarm at least five minutes before the tank overfills; or Provide positive shut-off of flow to the tank when the tank is filled to no more than 95 percent of capacity; or Provide positive shut-off of flow to the tank so that none of the fittings located on the top of the tank are exposed to product due to overfilling. Install/retrofit overfill prevention equipment that does not use flow restrictors on vent piping to meet overfill prevention equipment requirements when the overfill

Map ID
Direction
Distance
Elevation

MAP FINDINGS

Site

Database(s)

EDR ID Number
EPA ID Number

PETRO BRASS (Continued)

S113085385

prevention equipment is installed, repaired, or replaced on and after October 1, 2018. For USTs installed before October 1, 2018, perform an inspection by October 13, 2018 and every 36 months thereafter. For USTs installed on and after October 1, 2018, perform an inspection at installation and every 36 months thereafter. Inspected within 30 days after a repair to the overfill prevention equipment. Inspected using an applicable manufacturer guidelines, industry codes, engineering standards, or a method approved by a professional engineer. Inspected by a certified UST service technician. Maintain records of overfill prevention equipment inspection for 36 months.

Violation Notes: 1)022318 SCTR&010319 OVFL NOT ONSITE 2)010319 OVFL REJ. 3)DSL F SUMP FILLED WITH LIQ.&SENSOR RAISED 4)ALMS NOT ACK. 5)CERS 1)OBTAIN COPY&KEEP ONSITE 2)CORRECT&RESUBMIT 3)DRAIN&REPOSITION SENSOR 4)ACK ALL FUTURE ALARMS 5)CORRECT&RESUBMIT

Violation Division: Los Angeles County Department of Public Works
Violation Program: UST
Violation Source: CERS,

Site ID: 399325
Site Name: PETRO BRASS
Violation Date: 02-18-2014
Citation: HSC 6.75 25299.30-25299.34 - California Health and Safety Code, Chapter 6.75, Section(s) 25299.30-25299.34

Violation Description: Failure to submit and maintain complete and current Certification of Financial Responsibility or other mechanism of financial assurance.
Returned to compliance on 02/28/2019.

Violation Notes: Los Angeles County Department of Public Works
Violation Division: UST
Violation Program: UST
Violation Source: CERS,

Site ID: 399325
Site Name: PETRO BRASS
Violation Date: 02-20-2019
Citation: 23 CCR 16 2636(f)(1) - California Code of Regulations, Title 23, Chapter 16, Section(s) 2636(f)(1)

Violation Description: Failure of the double-walled pressurized piping to be continuously monitored with a system that activates an audible and visual alarm or stops flow at the dispenser when a leak is detected.

Violation Notes: Returned to compliance on 02/18/2020. SCTR 2/23/18 REJECTED. OVERFILL TEST OF 12/28/18.CERS-TK INFRO, PLAN FRCT,DFO LETT,D.O.STAT. MIDDLE 87TK TURB SUMP SENSOR RAISED. VEEDER ROOT MONIT.REPROGRAMED DSL TK FILL/TURB.SENSOR.

Violation Division: Los Angeles County Department of Public Works
Violation Program: UST
Violation Source: CERS,

Site ID: 399325
Site Name: PETRO BRASS
Violation Date: 10-20-2016
Citation: 23 CCR 16 2715(a) - California Code of Regulations, Title 23, Chapter 16, Section(s) 2715(a)

Violation Description: Failure to notify the CUPA of the designated operator (DO) identification and/or change of the DO within 30 days.
Returned to compliance on 02/28/2019.

Violation Notes: Los Angeles County Department of Public Works
Violation Division: UST
Violation Program: UST
Violation Source: CERS,

Map ID
Direction
Distance
Elevation

MAP FINDINGS

Site

Database(s)

EDR ID Number
EPA ID Number

PETRO BRASS (Continued)

S113085385

Site ID: 399325
Site Name: PETRO BRASS
Violation Date: 02-18-2014
Citation: HSC 6.7 25286(a) - California Health and Safety Code, Chapter 6.7, Section(s) 25286(a)
Violation Description: Failure to prepare, maintain, and submit accurate CUPA UST Operating Permit Application for Facility information and/or Tank information.
Violation Notes: Returned to compliance on 02/28/2019.
Violation Division: Los Angeles County Department of Public Works
Violation Program: UST
Violation Source: CERS,

Site ID: 399325
Site Name: PETRO BRASS
Violation Date: 01-25-2017
Citation: 23 CCR 16 2712(f) - California Code of Regulations, Title 23, Chapter 16, Section(s) 2712(f)
Violation Description: Failure to implement the corrections specified in the inspection report within 30 calendar days of receiving an inspection report from either the CUPA or special inspector.
Violation Notes: Returned to compliance on 02/28/2019.
Violation Division: Los Angeles County Department of Public Works
Violation Program: UST
Violation Source: CERS,

Site ID: 399325
Site Name: PETRO BRASS
Violation Date: 02-20-2019
Citation: 23 CCR 16 2715(c)(4) - California Code of Regulations, Title 23, Chapter 16, Section(s) 2715(c)(4)
Violation Description: Failure to maintain a list of employees trained by the designated operator on-site or off-site at a readily available location, if approved by the UPA. For training that occurs on or after October 1, 2018, failure to maintain a copy of the "Facility Employee Training Certificate" on-site or off-site at a readily available location, if approved by the UPA.
Violation Notes: Returned to compliance on 02/18/2020. SCTR 2/23/18 REJECTED. OVERFILL TEST OF 12/28/18.CERS-TK INFRO, PLAN FRCT,DFO LETT,D.O.STAT. MIDDLE 87TK TURB SUMP SENSOR RAISED. VEEDER ROOT MONIT.REPROGRAMED DSL TK FILL/TURB.SENSOR.
Violation Division: Los Angeles County Department of Public Works
Violation Program: UST
Violation Source: CERS,

Site ID: 399325
Site Name: PETRO BRASS
Violation Date: 03-04-2016
Citation: 23 CCR 16 2638 - California Code of Regulations, Title 23, Chapter 16, Section(s) 2638
Violation Description: Failure to test leak detection equipment as required every 12 months (VPH, sensor, LLD, ATG, etc.) and/or submit monitoring system certification to the CUPA within 30 days of completion of the test
Violation Notes: Returned to compliance on 02/28/2019.
Violation Division: Los Angeles County Department of Public Works
Violation Program: UST
Violation Source: CERS,

Map ID
Direction
Distance
Elevation

MAP FINDINGS

Site

Database(s)

EDR ID Number
EPA ID Number

PETRO BRASS (Continued)

S113085385

Site ID: 399325
Site Name: PETRO BRASS
Violation Date: 05-14-2021
Citation: HSC 6.75 25299.30-25299.34 - California Health and Safety Code, Chapter 6.75, Section(s) 25299.30-25299.34
Violation Description: Failure to submit and maintain complete and current Certification of Financial Responsibility or other mechanism of financial assurance.
Violation Notes: 1)OVFL 1/3/19 REJECTED 2)CERS 3)DO RPTS ALARMS/SIGNATURES 4)2/12/21 CTLS OVER 30 DAYS 5)SB989 OVERDUE 6)EMPLOYEE TRAINING
Violation Division: Los Angeles County Department of Public Works
Violation Program: UST
Violation Source: CERS,

Site ID: 399325
Site Name: PETRO BRASS
Violation Date: 03-14-2019
Citation: 23 CCR 16 2715(f) - California Code of Regulations, Title 23, Chapter 16, Section(s) 2715(f)
Violation Description: Failure to have a properly qualified service technician test leak detection equipment as required every 12 months (vapor, pressure, hydrostatic (VPH) system, sensors, line-leak detectors (LLD), automatic tank gauge (ATG), etc.).
Violation Notes: Returned to compliance on 11/21/2019. REJECTED MONIT.CERT.OF 2/20/19 FOR MISSING TK ID FOR T3, INACCURATE DSL MLLD MODAL, NEW SPILL BUCKT FORM REQUIRED AS OF 10/2018.
Violation Division: Los Angeles County Department of Public Works
Violation Program: UST
Violation Source: CERS,

Site ID: 399325
Site Name: PETRO BRASS
Violation Date: 03-04-2016
Citation: 23 CCR 16 2712(f) - California Code of Regulations, Title 23, Chapter 16, Section(s) 2712(f)
Violation Description: Failure to implement the corrections specified in the inspection report within 30 calendar days of receiving an inspection report from either the local agency or the special inspector.
Violation Notes: Returned to compliance on 02/28/2019.
Violation Division: Los Angeles County Department of Public Works
Violation Program: UST
Violation Source: CERS,

Site ID: 399325
Site Name: PETRO BRASS
Violation Date: 05-14-2021
Citation: 23 CCR 16 2712(f) - California Code of Regulations, Title 23, Chapter 16, Section(s) 2712(f)
Violation Description: Failure to implement the corrections specified in the inspection report within 30 days of receiving an inspection report from either the UPA or special inspector.
Violation Notes: 1)OVFL 1/3/19 REJECTED 2)CERS 3)DO RPTS ALARMS/SIGNATURES 4)2/12/21 CTLS OVER 30 DAYS 5)SB989 OVERDUE 6)EMPLOYEE TRAINING
Violation Division: Los Angeles County Department of Public Works
Violation Program: UST
Violation Source: CERS,

Site ID: 399325

Map ID
Direction
Distance
Elevation

MAP FINDINGS

Site

Database(s)

EDR ID Number
EPA ID Number

PETRO BRASS (Continued)

S113085385

Site Name: PETRO BRASS
Violation Date: 02-20-2019
Citation: 23 CCR 16 2632(c)(2)(A)&(B) - California Code of Regulations, Title 23, Chapter 16, Section(s) 2632(c)(2)(A)&(B)
Violation Description: Failure to continuously monitor the interstitial space of a double-walled tank with an audible and visual alarm system.
Violation Notes: Returned to compliance on 02/18/2020. SCTR 2/23/18 REJECTED. OVERFILL TEST OF 12/28/18.CERS-TK INFRO, PLAN FRCT,DFO LETT,D.O.STAT. MIDDLE 87TK TURB SUMP SENSOR RAISED. VEEDER ROOT MONIT.REPROGRAMED DSL TK FILL/TURB.SENSOR.
Violation Division: Los Angeles County Department of Public Works
Violation Program: UST
Violation Source: CERS,

Site ID: 399325
Site Name: PETRO BRASS
Violation Date: 05-22-2020
Citation: 23 CCR 16 2637(f) - California Code of Regulations, Title 23, Chapter 16, Section(s) 2637(f)
Violation Description: Failure to submit a copy of the secondary containment test results on the Secondary Containment Testing report Form to the UPA within 30 days after the test.
Violation Notes: Returned to compliance on 05/26/2020. C945723 DATED 071919 REJECTED DUE TO MISSING PAGES OF REPORT
Violation Division: Los Angeles County Department of Public Works
Violation Program: UST
Violation Source: CERS,

Site ID: 399325
Site Name: PETRO BRASS
Violation Date: 05-14-2021
Citation: 23 CCR 16 2716(e) - California Code of Regulations, Title 23, Chapter 16, Section(s) 2716(e)
Violation Description: For designated operator (DO) monthly inspections conducted before October 1, 2018, failure to comply with one or more of the following requirements: Be performed by an ICC certified DO. Inspect monthly alarm history report, check that alarms are documented and responded to appropriately, and attach a copy. Inspect for the presence of liquid/debris in spill containers. Inspect for the presence of liquid/debris in under dispenser containment (UDC) and ensure that the monitoring equipment is positioned correctly. Inspect for liquid or debris in containment sumps where an alarm occurred with no service visit. Check that all testing and maintenance has been completed and documented. Verify that all facility employees have been trained in accordance with 23 CCR 2715(c). For designated operator (DO) 30 day inspections conducted on and after October 1, 2018, failure to conduct the designated UST operator visual inspection at least once every 30 days.
Violation Notes: 1)OVFL 1/3/19 REJECTED 2)CERS 3)DO RPTS ALARMS/SIGNATURES 4)2/12/21 CTLS OVER 30 DAYS 5)SB989 OVERDUE 6)EMPLOYEE TRAINING
Violation Division: Los Angeles County Department of Public Works
Violation Program: UST
Violation Source: CERS,

Site ID: 399325
Site Name: PETRO BRASS
Violation Date: 02-20-2020

Map ID
Direction
Distance
Elevation

MAP FINDINGS

Site

Database(s)

EDR ID Number
EPA ID Number

PETRO BRASS (Continued)

S113085385

Citation: 23 CCR 16 2712(i) - California Code of Regulations, Title 23, Chapter 16, Section(s) 2712(i)

Violation Description: Failure to have current UST Monitoring Plan available on site.

Violation Notes: 1)022318 SCTR&010319 OVFL NOT ONSITE 2)010319 OVFL REJ. 3)DSL F SUMP FILLED WITH LIQ.&SENSOR RAISED 4)ALMS NOT ACK. 5)CERS 1)OBTAIN COPY&KEEP ONSITE 2)CORRECT&RESUBMIT 3)DRAIN&REPOSITION SENSOR 4)ACK ALL FUTURE ALARMS 5)CORRECT&RESUBMIT

Violation Division: Los Angeles County Department of Public Works

Violation Program: UST

Violation Source: CERS,

Site ID: 399325

Site Name: PETRO BRASS

Violation Date: 02-20-2019

Citation: 23 CCR 16 2637(f) - California Code of Regulations, Title 23, Chapter 16, Section(s) 2637(f)

Violation Description: Failure to submit a copy of the secondary containment test results on the Secondary Containment Testing report Form to the UPA within 30 days after the test.

Violation Notes: Returned to compliance on 02/18/2020. SCTR 2/23/18 REJECTED. OVERFILL TEST OF 12/28/18.CERS-TK INFRO, PLAN FRCT,DFO LETT,D.O.STAT. MIDDLE 87TK TURB SUMP SENSOR RAISED. VEEDER ROOT MONIT.REPROGRAMED DSL TK FILL/TURB.SENSOR.

Violation Division: Los Angeles County Department of Public Works

Violation Program: UST

Violation Source: CERS,

Site ID: 399325

Site Name: PETRO BRASS

Violation Date: 02-09-2018

Citation: 23 CCR 16 2712(i) - California Code of Regulations, Title 23, Chapter 16, Section(s) 2712(i)

Violation Description: Failure to have current UST Monitoring Plan available on site.

Violation Notes: Returned to compliance on 02/28/2019.

Violation Division: Los Angeles County Department of Public Works

Violation Program: UST

Violation Source: CERS,

Site ID: 399325

Site Name: PETRO BRASS

Violation Date: 02-10-2015

Citation: HSC 6.75 25299.30-25299.34 - California Health and Safety Code, Chapter 6.75, Section(s) 25299.30-25299.34

Violation Description: Failure to submit and maintain complete and current Certification of Financial Responsibility or other mechanism of financial assurance.

Violation Notes: Returned to compliance on 02/28/2019.

Violation Division: Los Angeles County Department of Public Works

Violation Program: UST

Violation Source: CERS,

Site ID: 399325

Site Name: PETRO BRASS

Violation Date: 01-25-2017

Citation: 23 CCR 16 2712 - California Code of Regulations, Title 23, Chapter 16, Section(s) 2712

Violation Description: Failure to comply with any of the applicable requirements of the permit issued for the operation of the UST system.

Map ID
Direction
Distance
Elevation

MAP FINDINGS

Site

Database(s)

EDR ID Number
EPA ID Number

PETRO BRASS (Continued)

S113085385

Violation Notes: Returned to compliance on 02/28/2019.
Violation Division: Los Angeles County Department of Public Works
Violation Program: UST
Violation Source: CERS,

Site ID: 399325
Site Name: PETRO BRASS
Violation Date: 03-04-2016
Citation: 23 CCR 16 2637(e) - California Code of Regulations, Title 23, Chapter 16, Section(s) 2637(e)
Violation Description: Failure to submit a copy of the secondary containment test results to the CUPA within 30 days after the test.

Violation Notes: Returned to compliance on 02/28/2019.
Violation Division: Los Angeles County Department of Public Works
Violation Program: UST
Violation Source: CERS,

Site ID: 399325
Site Name: PETRO BRASS
Violation Date: 02-20-2019
Citation: HSC 6.7 25284 - California Health and Safety Code, Chapter 6.7, Section(s) 25284
Violation Description: Failure to obtain a valid permit to operate from the UPA including but not limited to unpaid permit fees.

Violation Notes: Returned to compliance on 02/18/2020. SCTR 2/23/18 REJECTED. OVERFILL TEST OF 12/28/18.CERS-TK INFRO, PLAN FRCT,DFO LETT,D.O.STAT. MIDDLE 87TK TURB SUMP SENSOR RAISED. VEEDER ROOT MONIT.REPROGRAMED DSL TK FILL/TURB.SENSOR.

Violation Division: Los Angeles County Department of Public Works
Violation Program: UST
Violation Source: CERS,

Site ID: 399325
Site Name: PETRO BRASS
Violation Date: 03-19-2020
Citation: 23 CCR 16 2641(h) - California Code of Regulations, Title 23, Chapter 16, Section(s) 2641(h)
Violation Description: Failure to have an approved UST Monitoring Plan.

Violation Notes: Returned to compliance on 03/27/2020. CERS- TANK INFO, PLOT PLAN, MON. PLAN, STATEMENT OF UNDERSTANDING AND COMPLIANCE CORRECT AND RESUBMIT

Violation Division: Los Angeles County Department of Public Works
Violation Program: UST
Violation Source: CERS,

Site ID: 399325
Site Name: PETRO BRASS
Violation Date: 03-19-2020
Citation: 23 CCR 16 2712(i) - California Code of Regulations, Title 23, Chapter 16, Section(s) 2712(i)
Violation Description: Failure to have current UST Monitoring Plan available on site.

Violation Notes: Returned to compliance on 03/27/2020. CERS- TANK INFO, PLOT PLAN, MON. PLAN, STATEMENT OF UNDERSTANDING AND COMPLIANCE CORRECT AND RESUBMIT

Violation Division: Los Angeles County Department of Public Works
Violation Program: UST
Violation Source: CERS,

Site ID: 399325

Map ID
Direction
Distance
Elevation

MAP FINDINGS

Site

Database(s)

EDR ID Number
EPA ID Number

PETRO BRASS (Continued)

S113085385

Site Name: PETRO BRASS
Violation Date: 05-10-2021
Citation: 23 CCR 16 2712 - California Code of Regulations, Title 23, Chapter 16, Section(s) 2712
Violation Description: Failure to comply with any of the applicable requirements of the permit issued for the operation of the UST system.
Violation Notes: Returned to compliance on 06/22/2021. SCTR OVERDUE (SCTR DUE 02/2021)
Violation Division: Los Angeles County Department of Public Works
Violation Program: UST
Violation Source: CERS,

Site ID: 399325
Site Name: PETRO BRASS
Violation Date: 05-14-2021
Citation: 23 CCR 16 2712(b)(1)(G) - California Code of Regulations, Title 23, Chapter 16, Section(s) 2712(b)(1)(G)
Violation Description: Failure to comply with one or more of the following overfill prevention equipment requirements: Alert the transfer operator when the tank is 90 percent full by restricting the flow into the tank or triggering an audible and visual alarm; or Restrict delivery of flow to the tank at least 30 minutes before the tank overfills, provided the restriction occurs when the tank is filled to no more than 95 percent of capacity; and activate an audible alarm at least five minutes before the tank overfills; or Provide positive shut-off of flow to the tank when the tank is filled to no more than 95 percent of capacity; or Provide positive shut-off of flow to the tank so that none of the fittings located on the top of the tank are exposed to product due to overfilling. Install/retrofit overfill prevention equipment that does not use flow restrictors on vent piping to meet overfill prevention equipment requirements when the overfill prevention equipment is installed, repaired, or replaced on and after October 1, 2018. For USTs installed before October 1, 2018, perform an inspection by October 13, 2018 and every 36 months thereafter. For USTs installed on and after October 1, 2018, perform an inspection at installation and every 36 months thereafter. Inspected within 30 days after a repair to the overfill prevention equipment. Inspected using an applicable manufacturer guidelines, industry codes, engineering standards, or a method approved by a professional engineer. Inspected by a certified UST service technician. Maintain records of overfill prevention equipment inspection for 36 months.
Violation Notes: 1)OVFL 1/3/19 REJECTED 2)CERS 3)DO RPTS ALARMS/SIGNATURES 4)2/12/21 CTLS OVER 30 DAYS 5)SB989 OVERDUE 6)EMPLOYEE TRAINING
Violation Division: Los Angeles County Department of Public Works
Violation Program: UST
Violation Source: CERS,

Site ID: 399325
Site Name: PETRO BRASS
Violation Date: 02-13-2019
Citation: HSC 6.7 25291(a)(2) - California Health and Safety Code, Chapter 6.7, Section(s) 25291(a)(2)
Violation Description: Failure to maintain secondary containment (e.g., failure of secondary containment testing).
Violation Notes: Returned to compliance on 02/18/2020. EMAIL NOVOC FOR REJECTED SCTR REPORT OF 2/23/18.DSL TK NOT TESTED FOR 120M. UDC, SUMP NOT AT 4"ABOVE HIGH PENITRATION, SIGNATURE/DATE. RETEST AND RESUBMIT.
Violation Division: Los Angeles County Department of Public Works

Map ID
Direction
Distance
Elevation

MAP FINDINGS

Site

Database(s)

EDR ID Number
EPA ID Number

PETRO BRASS (Continued)

S113085385

Violation Program: UST
Violation Source: CERS,

Site ID: 399325
Site Name: PETRO BRASS
Violation Date: 03-14-2019
Citation: 23 CCR 16 2637.1(e) - California Code of Regulations, Title 23, Chapter 16, Section(s) 2637.1(e)
Violation Description: Failure to submit a copy of the spill containment test results on the Spill Container Testing Report Form to the UPA within 30 days after the test.
Violation Notes: Returned to compliance on 11/21/2019. REJECTED MONIT.CERT.OF 2/20/19 FOR MISSING TK ID FOR T3, INACCURATE DSL MLLD MODAL, NEW SPILL BUCKT FORM REQUIRED AS OF 10/2018. RESUBMIT
Violation Division: Los Angeles County Department of Public Works
Violation Program: UST
Violation Source: CERS,

Site ID: 399325
Site Name: PETRO BRASS
Violation Date: 11-25-2014
Citation: HSC 6.95 25508(a)(1) - California Health and Safety Code, Chapter 6.95, Section(s) 25508(a)(1)
Violation Description: Failure to complete and electronically submit a site map with all required content.
Violation Notes: Returned to compliance on 12/04/2014. OBSERVATION: The annotated site map submitted to the CUPA does not include emergency shutoffs and emergency response equipment such as fire extinguisher. CORRECTIVE ACTION: Revise the annotated Site Map to include all required content and submit electronically in the California Environmental Reporting System (CERS).
Violation Division: Los Angeles County Fire Department
Violation Program: HMRRP
Violation Source: CERS,

Site ID: 399325
Site Name: PETRO BRASS
Violation Date: 02-09-2018
Citation: HSC 6.7 25291(a)(2) - California Health and Safety Code, Chapter 6.7, Section(s) 25291(a)(2)
Violation Description: Failure to maintain secondary containment (e.g., failure of secondary containment testing).
Violation Notes: Returned to compliance on 02/28/2019.
Violation Division: Los Angeles County Department of Public Works
Violation Program: UST
Violation Source: CERS,

Site ID: 399325
Site Name: PETRO BRASS
Violation Date: 02-18-2014
Citation: 23 CCR 16 2711(a)(8) - California Code of Regulations, Title 23, Chapter 16, Section(s) 2711(a)(8)
Violation Description: Failure to submit, obtain approval, or maintain a complete/accurate plot plan.
Violation Notes: Returned to compliance on 02/28/2019.
Violation Division: Los Angeles County Department of Public Works
Violation Program: UST

Map ID
Direction
Distance
Elevation

MAP FINDINGS

Site

Database(s)

EDR ID Number
EPA ID Number

PETRO BRASS (Continued)

S113085385

Violation Source: CERS,

Site ID: 399325
Site Name: PETRO BRASS
Violation Date: 02-20-2019
Citation: 23 CCR 16 2715(c)(2) - California Code of Regulations, Title 23, Chapter 16, Section(s) 2715(c)(2)
Violation Description: Failure to have at least one facility employee present during operating hours that has been trained in the proper operation and maintenance of the UST system by a designated operator (DO).
Violation Notes: Returned to compliance on 02/18/2020. SCTR 2/23/18 REJECTED. OVERFILL TEST OF 12/28/18.CERS-TK INFRO, PLAN FRCT, DFO LETT, D.O. STAT. MIDDLE 87TK TURB SUMP SENSOR RAISED. VEEDER ROOT MONIT. REPROGRAMED DSL TK FILL/TURB.SENSOR.
Violation Division: Los Angeles County Department of Public Works
Violation Program: UST
Violation Source: CERS,

Site ID: 399325
Site Name: PETRO BRASS
Violation Date: 02-10-2015
Citation: 23 CCR 16 2712(i) - California Code of Regulations, Title 23, Chapter 16, Section(s) 2712(i)
Violation Description: Failure to maintain on site an approved monitoring plan.
Violation Notes: Returned to compliance on 02/28/2019.
Violation Division: Los Angeles County Department of Public Works
Violation Program: UST
Violation Source: CERS,

Site ID: 399325
Site Name: PETRO BRASS
Violation Date: 03-04-2016
Citation: HSC 6.7 25299 - California Health and Safety Code, Chapter 6.7, Section(s) 25299
Violation Description: Failure to comply with one or more of the operating permit conditions.
Violation Notes: Returned to compliance on 02/28/2019.
Violation Division: Los Angeles County Department of Public Works
Violation Program: UST
Violation Source: CERS,

Site ID: 399325
Site Name: PETRO BRASS
Violation Date: 02-10-2015
Citation: 23 CCR 16 2715 - California Code of Regulations, Title 23, Chapter 16, Section(s) 2715
Violation Description: Failure to comply with one or more of the designated operator monthly inspection requirements: failed to inspect the monthly alarm history report; attach a copy of the alarm history; failed to inspect for the presence of liquid or debris in the spill container/spill bucket and under dispenser containment; failed to inspect the under dispenser containment to ensure that monitoring equipment is placed in the proper position; failure to inspect for liquid or debris in the containment sump where an alarm occurred or for which there is no record of a service visit; or failure to check that all testing and maintenance has been completed and documented.
Violation Notes: Returned to compliance on 02/28/2019.
Violation Division: Los Angeles County Department of Public Works

Map ID
Direction
Distance
Elevation

MAP FINDINGS

Site

Database(s)

EDR ID Number
EPA ID Number

PETRO BRASS (Continued)

S113085385

Violation Program: UST
Violation Source: CERS,

Site ID: 399325
Site Name: PETRO BRASS
Violation Date: 02-09-2018
Citation: 23 CCR 16 2712(f) - California Code of Regulations, Title 23, Chapter 16, Section(s) 2712(f)
Violation Description: Failure to implement the corrections specified in the inspection report within 30 calendar days of receiving an inspection report from either the UPA or special inspector.
Violation Notes: Returned to compliance on 02/28/2019.
Violation Division: Los Angeles County Department of Public Works
Violation Program: UST
Violation Source: CERS,

Site ID: 399325
Site Name: PETRO BRASS
Violation Date: 03-19-2020
Citation: 23 CCR 16 2711(a)(8) - California Code of Regulations, Title 23, Chapter 16, Section(s) 2711(a)(8)
Violation Description: Failure to submit or maintain a current facility plot plan.
Violation Notes: Returned to compliance on 03/27/2020. CERS- TANK INFO, PLOT PLAN, MON. PLAN, STATEMENT OF UNDERSTANDING AND COMPLIANCE CORRECT AND RESUBMIT
Violation Division: Los Angeles County Department of Public Works
Violation Program: UST
Violation Source: CERS,

Site ID: 399325
Site Name: PETRO BRASS
Violation Date: 02-20-2019
Citation: 23 CCR 16 2712 - California Code of Regulations, Title 23, Chapter 16, Section(s) 2712
Violation Description: Failure to comply with any of the applicable requirements of the permit issued for the operation of the UST system.
Violation Notes: Returned to compliance on 02/18/2020. SCTR 2/23/18 REJECTED. OVERFILL TEST OF 12/28/18.CERS-TK INFRO, PLAN FRCT,DFO LETT,D.O.STAT. MIDDLE 87TK TURB SUMP SENSOR RAISED. VEEDER ROOT MONIT.REPROGRAMED DSL TK FILL/TURB.SENSOR.
Violation Division: Los Angeles County Department of Public Works
Violation Program: UST
Violation Source: CERS,

Site ID: 399325
Site Name: PETRO BRASS
Violation Date: 05-14-2021
Citation: HSC 6.7 25284, 25286 - California Health and Safety Code, Chapter 6.7, Section(s) 25284, 25286
Violation Description: Failure to submit a complete and accurate application for a permit to operate a UST, or for renewal of the permit.
Violation Notes: 1)OVFL 1/3/19 REJECTED 2)CERS 3)DO RPTS ALARMS/SIGNATURES 4)2/12/21 CTLS OVER 30 DAYS 5)SB989 OVERDUE 6)EMPLOYEE TRAINING
Violation Division: Los Angeles County Department of Public Works
Violation Program: UST
Violation Source: CERS,

Site ID: 399325

Map ID
Direction
Distance
Elevation

MAP FINDINGS

Site

Database(s)

EDR ID Number
EPA ID Number

PETRO BRASS (Continued)

S113085385

Site Name: PETRO BRASS
Violation Date: 02-09-2018
Citation: 23 CCR 16 2637 - California Code of Regulations, Title 23, Chapter 16, Section(s) 2637
Violation Description: Failure to conduct secondary containment testing, or one or more of the following requirements: Perform the test within six months of installation and every 36 months thereafter. Use a procedure that demonstrates the system works as well as at installation. Use applicable manufacturer guidelines, industry codes, engineering standard, or professional engineer approval. Performed by a certified service technician or a licensed tank tester.
Violation Notes: Returned to compliance on 02/28/2019.
Violation Division: Los Angeles County Department of Public Works
Violation Program: UST
Violation Source: CERS,

Site ID: 399325
Site Name: PETRO BRASS
Violation Date: 03-19-2020
Citation: 23 CCR 16 2715(a)(2) - California Code of Regulations, Title 23, Chapter 16, Section(s) 2715(a)(2)
Violation Description: Failure to submit the Underground Storage Tank Statement of Understanding and Compliance Form.
Violation Notes: Returned to compliance on 03/27/2020. CERS- TANK INFO, PLOT PLAN, MON. PLAN, STATEMENT OF UNDERSTANDING AND COMPLIANCE CORRECT AND RESUBMIT
Violation Division: Los Angeles County Department of Public Works
Violation Program: UST
Violation Source: CERS,

Site ID: 399325
Site Name: PETRO BRASS
Violation Date: 02-10-2015
Citation: 23 CCR 16 2711(a)(8) - California Code of Regulations, Title 23, Chapter 16, Section(s) 2711(a)(8)
Violation Description: Failure to submit, obtain approval, or maintain a complete/accurate plot plan.
Violation Notes: Returned to compliance on 02/28/2019.
Violation Division: Los Angeles County Department of Public Works
Violation Program: UST
Violation Source: CERS,

Site ID: 399325
Site Name: PETRO BRASS
Violation Date: 02-18-2014
Citation: 23 CCR 16 2715 - California Code of Regulations, Title 23, Chapter 16, Section(s) 2715
Violation Description: The owner/operator has failed to comply with one or more of the following: to maintain a copy of the designated operator monthly inspections for the last 12 months and/or maintain a list of trained employees on-site or off-site at a readily available location, if approved by the CUPA.
Violation Notes: Returned to compliance on 02/28/2019.
Violation Division: Los Angeles County Department of Public Works
Violation Program: UST
Violation Source: CERS,

Site ID: 399325

Map ID
Direction
Distance
Elevation

MAP FINDINGS

Site

Database(s)

EDR ID Number
EPA ID Number

PETRO BRASS (Continued)

S113085385

Site Name: PETRO BRASS
Violation Date: 01-25-2017
Citation: 23 CCR 16 2638(d) - California Code of Regulations, Title 23, Chapter 16, Section(s) 2638(d)
Violation Description: Failure to submit the Annual Monitoring System Certification Form to the CUPA within 30 days of completion of the test.
Violation Notes: Returned to compliance on 02/28/2019.
Violation Division: Los Angeles County Department of Public Works
Violation Program: UST
Violation Source: CERS,

Site ID: 399325
Site Name: PETRO BRASS
Violation Date: 02-20-2019
Citation: 23 CCR 16 2716(e) - California Code of Regulations, Title 23, Chapter 16, Section(s) 2716(e)
Violation Description: For designated operator (DO) monthly inspections conducted before October 1, 2018, failure to comply with one or more of the following requirements: Be performed by an ICC certified DO. Inspect monthly alarm history report, check that alarms are documented and responded to appropriately, and attach a copy. Inspect for the presence of liquid/debris in spill containers. Inspect for the presence of liquid/debris in under dispenser containment (UDC) and ensure that the monitoring equipment is positioned correctly. Inspect for liquid or debris in containment sumps where an alarm occurred with no service visit. Check that all testing and maintenance has been completed and documented. Verify that all facility employees have been trained in accordance with 23 CCR 2715(c). For designated operator (DO) 30 day inspections conducted on and after October 1, 2018, failure to conduct the designated UST operator visual inspection at least once every 30 days.
Violation Notes: Returned to compliance on 02/18/2020. SCTR 2/23/18 REJECTED. OVERFILL TEST OF 12/28/18.CERS-TK INFRO, PLAN FRCT,DFO LETT,D.O.STAT. MIDDLE 87TK TURB SUMP SENSOR RAISED. VEEDER ROOT MONIT.REPROGRAMED DSL TK FILL/TURB.SENSOR.
Violation Division: Los Angeles County Department of Public Works
Violation Program: UST
Violation Source: CERS,

Site ID: 399325
Site Name: PETRO BRASS
Violation Date: 02-20-2019
Citation: HSC 6.75 25299.30-25299.34 - California Health and Safety Code, Chapter 6.75, Section(s) 25299.30-25299.34
Violation Description: Failure to submit and maintain complete and current Certification of Financial Responsibility or other mechanism of financial assurance.
Violation Notes: Returned to compliance on 02/18/2020. SCTR 2/23/18 REJECTED. OVERFILL TEST OF 12/28/18.CERS-TK INFRO, PLAN FRCT,DFO LETT,D.O.STAT. MIDDLE 87TK TURB SUMP SENSOR RAISED. VEEDER ROOT MONIT.REPROGRAMED DSL TK FILL/TURB.SENSOR.
Violation Division: Los Angeles County Department of Public Works
Violation Program: UST
Violation Source: CERS,

Site ID: 399325
Site Name: PETRO BRASS
Violation Date: 03-04-2016

Map ID
Direction
Distance
Elevation

MAP FINDINGS

Site

Database(s)

EDR ID Number
EPA ID Number

PETRO BRASS (Continued)

S113085385

Citation: HSC 6.7 25284(a)(3) - California Health and Safety Code, Chapter 6.7, Section(s) 25284(a)(3)
Violation Description: Failure to submit, maintain, or implement an owner/operator written agreement.
Violation Notes: Returned to compliance on 02/28/2019.
Violation Division: Los Angeles County Department of Public Works
Violation Program: UST
Violation Source: CERS,

Site ID: 399325
Site Name: PETRO BRASS
Violation Date: 05-14-2021
Citation: 23 CCR 16 2715(c)(4) - California Code of Regulations, Title 23, Chapter 16, Section(s) 2715(c)(4)
Violation Description: Failure to maintain a list of employees trained by the designated operator on-site or off-site at a readily available location, if approved by the UPA. For training that occurs on or after October 1, 2018, failure to maintain a copy of the "Facility Employee Training Certificate" on-site or off-site at a readily available location, if approved by the UPA.
Violation Notes: 1)OVFL 1/3/19 REJECTED 2)CERS 3)DO RPTS ALARMS/SIGNATURES 4)2/12/21 CTLS OVER 30 DAYS 5)SB989 OVERDUE 6)EMPLOYEE TRAINING
Violation Division: Los Angeles County Department of Public Works
Violation Program: UST
Violation Source: CERS,

Site ID: 399325
Site Name: PETRO BRASS
Violation Date: 02-20-2020
Citation: 23 CCR 16 2712(b)(2) - California Code of Regulations, Title 23, Chapter 16, Section(s) 2712(b)(2)
Violation Description: Failure to maintain monitoring records for release detection and/or maintain records of appropriate follow-up actions.
Violation Notes: 1)022318 SCTR&010319 OVFL NOT ONSITE 2)010319 OVFL REJ. 3)DSL F SUMP FILLED WITH LIQ.&SENSOR RAISED 4)ALMS NOT ACK. 5)CERS 1)OBTAIN COPY&KEEP ONSITE 2)CORRECT&RESUBMIT 3)DRAIN&REPOSITION SENSOR 4)ACK ALL FUTURE ALARMS 5)CORRECT&RESUBMIT
Violation Division: Los Angeles County Department of Public Works
Violation Program: UST
Violation Source: CERS,

Site ID: 399325
Site Name: PETRO BRASS
Violation Date: 02-20-2019
Citation: 23 CCR 16 2637.1(e) - California Code of Regulations, Title 23, Chapter 16, Section(s) 2637.1(e)
Violation Description: Failure to submit a copy of the spill containment test results on the Spill Container Testing Report Form to the UPA within 30 days after the test.
Violation Notes: Returned to compliance on 02/18/2020. SCTR 2/23/18 REJECTED. OVERFILL TEST OF 12/28/18.CERS-TK INFRO, PLAN FRCT,DFO LETT,D.O.STAT. MIDDLE 87TK TURB SUMP SENSOR RAISED. VEEDER ROOT MONIT.REPROGRAMED DSL TK FILL/TURB.SENSOR.
Violation Division: Los Angeles County Department of Public Works
Violation Program: UST
Violation Source: CERS,

Map ID
Direction
Distance
Elevation

MAP FINDINGS

Site

Database(s)

EDR ID Number
EPA ID Number

PETRO BRASS (Continued)

S113085385

Site ID: 399325
Site Name: PETRO BRASS
Violation Date: 05-14-2021
Citation: 23 CCR 16 2712(b)(1)(F) - California Code of Regulations, Title 23, Chapter 16, Section(s) 2712(b)(1)(F)
Violation Description: "Failure to conduct secondary containment testing, or one or more of the following requirements: Perform the test of the secondary containment system upon installation, within six months of installation and every 36 months thereafter. Perform the test of a secondary containment component within 30 days of a repair or discontinuing vacuum, pressure or hydrostatic monitoring. Use a procedure that demonstrates the system works as well as at installation. Use applicable manufacturer guidelines, industry codes, engineering standard, or professional engineer approval. Performed by a certified service technician. Maintain records of secondary containment testing for 36 months."
Violation Notes: 1)OVFL 1/3/19 REJECTED 2)CERS 3)DO RPTS ALARMS/SIGNATURES 4)2/12/21 CTLS OVER 30 DAYS 5)SB989 OVERDUE 6)EMPLOYEE TRAINING
Violation Division: Los Angeles County Department of Public Works
Violation Program: UST
Violation Source: CERS,

Site ID: 399325
Site Name: PETRO BRASS
Violation Date: 03-04-2016
Citation: HSC 6.7 25284.2 - California Health and Safety Code, Chapter 6.7, Section(s) 25284.2
Violation Description: Failure to test the spill bucket annually.
Violation Notes: Returned to compliance on 02/28/2019.
Violation Division: Los Angeles County Department of Public Works
Violation Program: UST
Violation Source: CERS,

Site ID: 399325
Site Name: PETRO BRASS
Violation Date: 02-20-2020
Citation: 23 CCR 16 2641(h) - California Code of Regulations, Title 23, Chapter 16, Section(s) 2641(h)
Violation Description: Failure to have an approved UST Monitoring Plan.
Violation Notes: 1)022318 SCTR&010319 OVFL NOT ONSITE 2)010319 OVFL REJ. 3)DSL F SUMP FILLED WITH LIQ.&SENSOR RAISED 4)ALMS NOT ACK. 5)CERS 1)OBTAIN COPY&KEEP ONSITE 2)CORRECT&RESUBMIT 3)DRAIN&REPOSITION SENSOR 4)ACK ALL FUTURE ALARMS 5)CORRECT&RESUBMIT
Violation Division: Los Angeles County Department of Public Works
Violation Program: UST
Violation Source: CERS,

Site ID: 399325
Site Name: PETRO BRASS
Violation Date: 02-15-2018
Citation: HSC 6.5 25144.6 (b) - California Health and Safety Code, Chapter 6.5, Section(s) 25144.6 (b)
Violation Description: Failure to properly manage reusable soiled textile materials prior to being sent for laundering.
Violation Notes: Returned to compliance on 02/26/2018. OBSERVATION: Observed several soiled shop towels stored inside of planter located next to used oily water container. Properly store reusable soiled textiles in a

Map ID
Direction
Distance
Elevation

MAP FINDINGS

Site

Database(s)

EDR ID Number
EPA ID Number

PETRO BRASS (Continued)

S113085385

container with a tight fitting lid and manage through a comercial laundry or dispose as hazardous waste. CORRECTIVE ACTION: Submit documentation to the CUPA demonstrating that you are properly managing reusable soiled textiles in accordance with HSC 25144.6(b).

Violation Division: Los Angeles County Fire Department
Violation Program: HW
Violation Source: CERS,

Site ID: 399325
Site Name: PETRO BRASS
Violation Date: 03-04-2016
Citation: 23 CCR 16 2711(a)(8) - California Code of Regulations, Title 23, Chapter 16, Section(s) 2711(a)(8)
Violation Description: Failure to submit, obtain approval, or maintain a complete/accurate plot plan.
Violation Notes: Returned to compliance on 02/28/2019.
Violation Division: Los Angeles County Department of Public Works
Violation Program: UST
Violation Source: CERS,

Site ID: 399325
Site Name: PETRO BRASS
Violation Date: 10-20-2016
Citation: 23 CCR 16 2637 - California Code of Regulations, Title 23, Chapter 16, Section(s) 2637
Violation Description: Failure to conduct secondary containment testing, or one or more of the following requirements: Perform the test within six months of installation and every 36 months thereafter. Use a procedure that demonstrates the system works as well as at installation. Use applicable manufacturer guidelines, industry codes, engineering standard, or professional engineer approval. Performed by a certified service technician or a licensed tank tester.
Violation Notes: Returned to compliance on 02/28/2019.
Violation Division: Los Angeles County Department of Public Works
Violation Program: UST
Violation Source: CERS,

Site ID: 399325
Site Name: PETRO BRASS
Violation Date: 03-04-2016
Citation: HSC 6.7 25286(a) - California Health and Safety Code, Chapter 6.7, Section(s) 25286(a)
Violation Description: Failure to submit an complete and accurate application for a permit to operate an underground storage tank, or for renewal of the permit.
Violation Notes: Returned to compliance on 02/28/2019.
Violation Division: Los Angeles County Department of Public Works
Violation Program: UST
Violation Source: CERS,

Site ID: 399325
Site Name: PETRO BRASS
Violation Date: 05-14-2021
Citation: HSC 6.7 25292.1(a) - California Health and Safety Code, Chapter 6.7, Section(s) 25292.1(a)
Violation Description: Failure to operate the UST system to prevent unauthorized releases including leaks, spills, and/or overfills.
Violation Notes: 1)OVFL 1/3/19 REJECTED 2)CERS 3)DO RPTS ALARMS/SIGNATURES 4)2/12/21

Map ID
Direction
Distance
Elevation

MAP FINDINGS

Site

Database(s)

EDR ID Number
EPA ID Number

PETRO BRASS (Continued)

S113085385

Violation Division: CTLS OVER 30 DAYS 5)SB989 OVERDUE 6)EMPLOYEE TRAINING
Violation Program: Los Angeles County Department of Public Works
Violation Source: UST
CERS,

Site ID: 399325
Site Name: PETRO BRASS
Violation Date: 02-20-2019
Citation: HSC 6.7 25291(a)(2) - California Health and Safety Code, Chapter 6.7, Section(s) 25291(a)(2)
Violation Description: Failure to maintain secondary containment (e.g., failure of secondary containment testing).
Violation Notes: Returned to compliance on 02/18/2020. SCTR 2/23/18 REJECTED. OVERFILL TEST OF 12/28/18.CERS-TK INFRO, PLAN FRCT,DFO LETT,D.O.STAT. MIDDLE 87TK TURB SUMP SENSOR RAISED. VEEDER ROOT MONIT.REPROGRAMED DSL TK FILL/TURB.SENSOR.

Violation Division: Los Angeles County Department of Public Works
Violation Program: UST
Violation Source: CERS,

Site ID: 399325
Site Name: PETRO BRASS
Violation Date: 02-20-2019
Citation: 23 CCR 16 2712(b)(1)(F) - California Code of Regulations, Title 23, Chapter 16, Section(s) 2712(b)(1)(F)
Violation Description: "Failure to conduct secondary containment testing, or one or more of the following requirements: Perform the test of the secondary containment system upon installation, within six months of installation and every 36 months thereafter. Perform the test of a secondary containment component within 30 days of a repair or discontinuing vacuum, pressure or hydrostatic monitoring. Use a procedure that demonstrates the system works as well as at installation. Use applicable manufacturer guidelines, industry codes, engineering standard, or professional engineer approval. Performed by a certified service technician. Maintain records of secondary containment testing for 36 months."
Violation Notes: Returned to compliance on 02/18/2020. SCTR 2/23/18 REJECTED. OVERFILL TEST OF 12/28/18.CERS-TK INFRO, PLAN FRCT,DFO LETT,D.O.STAT. MIDDLE 87TK TURB SUMP SENSOR RAISED. VEEDER ROOT MONIT.REPROGRAMED DSL TK FILL/TURB.SENSOR.

Violation Division: Los Angeles County Department of Public Works
Violation Program: UST
Violation Source: CERS,

Site ID: 399325
Site Name: PETRO BRASS
Violation Date: 02-10-2015
Citation: HSC 6.11 25404(e)(4) - California Health and Safety Code, Chapter 6.11, Section(s) 25404(e)(4)
Violation Description: Failure to report program data electronically.
Violation Notes: Returned to compliance on 02/28/2019.
Violation Division: Los Angeles County Department of Public Works
Violation Program: UST
Violation Source: CERS,

Site ID: 399325
Site Name: PETRO BRASS

Map ID
Direction
Distance
Elevation

MAP FINDINGS

Site

Database(s)

EDR ID Number
EPA ID Number

PETRO BRASS (Continued)

S113085385

Violation Date: 02-20-2019
Citation: 23 CCR 16 2712(b)(1)(G) - California Code of Regulations, Title 23, Chapter 16, Section(s) 2712(b)(1)(G)
Violation Description: Failure to comply with one or more of the following overfill prevention equipment requirements: Alert the transfer operator when the tank is 90 percent full by restricting the flow into the tank or triggering an audible and visual alarm; or Restrict delivery of flow to the tank at least 30 minutes before the tank overfills, provided the restriction occurs when the tank is filled to no more than 95 percent of capacity; and activate an audible alarm at least five minutes before the tank overfills; or Provide positive shut-off of flow to the tank when the tank is filled to no more than 95 percent of capacity; or Provide positive shut-off of flow to the tank so that none of the fittings located on the top of the tank are exposed to product due to overfilling. Install/retrofit overfill prevention equipment that does not use flow restrictors on vent piping to meet overfill prevention equipment requirements when the overfill prevention equipment is installed, repaired, or replaced on and after October 1, 2018. For USTs installed before October 1, 2018, perform an inspection by October 13, 2018 and every 36 months thereafter. For USTs installed on and after October 1, 2018, perform an inspection at installation and every 36 months thereafter. Inspected within 30 days after a repair to the overfill prevention equipment. Inspected using an applicable manufacturer guidelines, industry codes, engineering standards, or a method approved by a professional engineer. Inspected by a certified UST service technician. Maintain records of overfill prevention equipment inspection for 36 months.
Violation Notes: Returned to compliance on 02/18/2020. SCTR 2/23/18 REJECTED. OVERFILL TEST OF 12/28/18.CERS-TK INFRO, PLAN FRCT,DFO LETT,D.O.STAT. MIDDLE 87TK TURB SUMP SENSOR RAISED. VEEDER ROOT MONIT.REPROGRAMED DSL TK FILL/TURB.SENSOR.
Violation Division: Los Angeles County Department of Public Works
Violation Program: UST
Violation Source: CERS,

Site ID: 399325
Site Name: PETRO BRASS
Violation Date: 02-20-2020
Citation: 23 CCR 16 2711(a)(8) - California Code of Regulations, Title 23, Chapter 16, Section(s) 2711(a)(8)
Violation Description: Failure to submit or maintain a current facility plot plan.
Violation Notes: 1)022318 SCTR&010319 OVFL NOT ONSITE 2)010319 OVFL REJ. 3)DSL F SUMP FILLED WITH LIQ.&SENSOR RAISED 4)ALMS NOT ACK. 5)CERS 1)OBTAIN COPY&KEEP ONSITE 2)CORRECT&RESUBMIT 3)DRAIN&REPOSITION SENSOR 4)ACK ALL FUTURE ALARMS 5)CORRECT&RESUBMIT
Violation Division: Los Angeles County Department of Public Works
Violation Program: UST
Violation Source: CERS,

Site ID: 399325
Site Name: PETRO BRASS
Violation Date: 10-20-2016
Citation: HSC 6.7 25290.1(c), 25290.2(c), 25291(a)(2), 25292(e) - California Health and Safety Code, Chapter 6.7, Section(s) 25290.1(c), 25290.2(c), 25291(a)(2), 25292(e)
Violation Description: Failure to maintain secondary containment (e.g. failure of secondary containment testing).

Map ID
Direction
Distance
Elevation

MAP FINDINGS

Site

Database(s)

EDR ID Number
EPA ID Number

PETRO BRASS (Continued)

S113085385

Violation Notes: Returned to compliance on 02/28/2019.
Violation Division: Los Angeles County Department of Public Works
Violation Program: UST
Violation Source: CERS,

Site ID: 399325
Site Name: PETRO BRASS
Violation Date: 02-18-2014
Citation: HSC 6.7 25284(a)(3) - California Health and Safety Code, Chapter 6.7, Section(s) 25284(a)(3)
Violation Description: Failure to submit, maintain, or implement an owner/operator written agreement.

Violation Notes: Returned to compliance on 02/28/2019.
Violation Division: Los Angeles County Department of Public Works
Violation Program: UST
Violation Source: CERS,

Site ID: 399325
Site Name: PETRO BRASS
Violation Date: 02-09-2018
Citation: HSC 6.7 25284 - California Health and Safety Code, Chapter 6.7, Section(s) 25284
Violation Description: Failure to obtain a valid permit to operate from the UPA including but not limited to unpaid permit fees.

Violation Notes: Returned to compliance on 02/28/2019.
Violation Division: Los Angeles County Department of Public Works
Violation Program: UST
Violation Source: CERS,

Site ID: 399325
Site Name: PETRO BRASS
Violation Date: 02-10-2015
Citation: 23 CCR 16 2715(a) - California Code of Regulations, Title 23, Chapter 16, Section(s) 2715(a)
Violation Description: Failure to submit statement of UST compliance and/or Designated Operator certification.

Violation Notes: Returned to compliance on 02/28/2019.
Violation Division: Los Angeles County Department of Public Works
Violation Program: UST
Violation Source: CERS,

Site ID: 399325
Site Name: PETRO BRASS
Violation Date: 03-14-2019
Citation: 23 CCR 16 2715(f) - California Code of Regulations, Title 23, Chapter 16, Section(s) 2715(f)
Violation Description: Failure to have a properly qualified service technician test leak detection equipment as required every 12 months (vapor, pressure, hydrostatic (VPH) system, sensors, line-leak detectors (LLD), automatic tank gauge (ATG), etc.).

Violation Notes: Returned to compliance on 11/21/2019. REJECTED MONIT.CERT.OF 2/20/19 FOR MISSING TK ID FOR T3, INACCURATE DSL MLLD MODAL, NEW SPILL BUCKT FORM REQUIRED AS OF 10/2018. RESUBMIT

Violation Division: Los Angeles County Department of Public Works
Violation Program: UST
Violation Source: CERS,

Map ID
Direction
Distance
Elevation

MAP FINDINGS

Site

Database(s)

EDR ID Number
EPA ID Number

PETRO BRASS (Continued)

S113085385

Site ID: 399325
Site Name: PETRO BRASS
Violation Date: 05-14-2021
Citation: 23 CCR 16 2637.1(e) - California Code of Regulations, Title 23, Chapter 16, Section(s) 2637.1(e)
Violation Description: Failure to submit a copy of the spill containment test results on the Spill Container Testing Report Form to the UPA within 30 days after the test.
Violation Notes: 1)OVFL 1/3/19 REJECTED 2)CERS 3)DO RPTS ALARMS/SIGNATURES 4)2/12/21 CTLS OVER 30 DAYS 5)SB989 OVERDUE 6)EMPLOYEE TRAINING
Violation Division: Los Angeles County Department of Public Works
Violation Program: UST
Violation Source: CERS,

Site ID: 399325
Site Name: PETRO BRASS
Violation Date: 02-10-2015
Citation: 23 CCR 16 2715(a) - California Code of Regulations, Title 23, Chapter 16, Section(s) 2715(a)
Violation Description: The owner/operator has failed to designate an UST operator or to inform the CUPA or any change in the designated UST operator(s) within 30 days after a change.
Violation Notes: Returned to compliance on 02/28/2019.
Violation Division: Los Angeles County Department of Public Works
Violation Program: UST
Violation Source: CERS,

Site ID: 399325
Site Name: PETRO BRASS
Violation Date: 07-31-2019
Citation: 23 CCR 16 2712(b)(1)(F) - California Code of Regulations, Title 23, Chapter 16, Section(s) 2712(b)(1)(F)
Violation Description: "Failure to conduct secondary containment testing, or one or more of the following requirements: Perform the test of the secondary containment system upon installation, within six months of installation and every 36 months thereafter. Perform the test of a secondary containment component within 30 days of a repair or discontinuing vacuum, pressure or hydrostatic monitoring. Use a procedure that demonstrates the system works as well as at installation. Use applicable manufacturer guidelines, industry codes, engineering standard, or professional engineer approval. Performed by a certified service technician. Maintain records of secondary containment testing for 36 months."
Violation Notes: Returned to compliance on 02/18/2020. REJECTED SB989 RETEST 7/19/19 FOR NOT ON NEW FORM REQUIRED AS OF 10/1/18. RESUBMIT
Violation Division: Los Angeles County Department of Public Works
Violation Program: UST
Violation Source: CERS,

Site ID: 399325
Site Name: PETRO BRASS
Violation Date: 03-04-2016
Citation: HSC 6.7 25292(e) - California Health and Safety Code, Chapter 6.7, Section(s) 25292(e)
Violation Description: Failure to maintain secondary containment, as evidenced by failure of secondary containment testing.
Violation Notes: Returned to compliance on 02/28/2019.

Map ID
Direction
Distance
Elevation

MAP FINDINGS

Site

Database(s)

EDR ID Number
EPA ID Number

PETRO BRASS (Continued)

S113085385

Violation Division: Los Angeles County Department of Public Works
Violation Program: UST
Violation Source: CERS,

Site ID: 399325
Site Name: PETRO BRASS
Violation Date: 02-20-2020
Citation: 23 CCR 16 2712 - California Code of Regulations, Title 23, Chapter 16, Section(s) 2712
Violation Description: Failure to comply with any of the applicable requirements of the permit issued for the operation of the UST system.
Violation Notes: 1)022318 SCTR&010319 OVFL NOT ONSITE 2)010319 OVFL REJ. 3)DSL F SUMP FILLED WITH LIQ.&SENSOR RAISED 4)ALMS NOT ACK. 5)CERS 1)OBTAIN COPY&KEEP ONSITE 2)CORRECT&RESUBMIT 3)DRAIN&REPOSITION SENSOR 4)ACK ALL FUTURE ALARMS 5)CORRECT&RESUBMIT

Violation Division: Los Angeles County Department of Public Works
Violation Program: UST
Violation Source: CERS,

Site ID: 399325
Site Name: PETRO BRASS
Violation Date: 02-10-2015
Citation: 23 CCR 16 2715 - California Code of Regulations, Title 23, Chapter 16, Section(s) 2715
Violation Description: Failure of service technician, designated operator, installer, and/or employee to obtain and maintain a proper and current International Code Council certification.
Violation Notes: Returned to compliance on 02/28/2019.

Violation Division: Los Angeles County Department of Public Works
Violation Program: UST
Violation Source: CERS,

Site ID: 399325
Site Name: PETRO BRASS
Violation Date: 05-10-2021
Citation: 23 CCR 16 2712(b)(1)(F) - California Code of Regulations, Title 23, Chapter 16, Section(s) 2712(b)(1)(F)
Violation Description: "Failure to conduct secondary containment testing, or one or more of the following requirements: Perform the test of the secondary containment system upon installation, within six months of installation and every 36 months thereafter. Perform the test of a secondary containment component within 30 days of a repair or discontinuing vacuum, pressure or hydrostatic monitoring. Use a procedure that demonstrates the system works as well as at installation. Use applicable manufacturer guidelines, industry codes, engineering standard, or professional engineer approval. Performed by a certified service technician. Maintain records of secondary containment testing for 36 months."
Violation Notes: Returned to compliance on 06/22/2021. SCTR OVERDUE (SCTR DUE 02/2021)

Violation Division: Los Angeles County Department of Public Works
Violation Program: UST
Violation Source: CERS,

Site ID: 399325
Site Name: PETRO BRASS
Violation Date: 05-22-2020
Citation: 23 CCR 16 2712 - California Code of Regulations, Title 23, Chapter 16,

Map ID
Direction
Distance
Elevation

MAP FINDINGS

Site

Database(s)

EDR ID Number
EPA ID Number

PETRO BRASS (Continued)

S113085385

Section(s) 2712
Violation Description: Failure to comply with any of the applicable requirements of the permit issued for the operation of the UST system.
Violation Notes: Returned to compliance on 05/26/2020. C945723 DATED 071919 REJECTED DUE TO MISSING PAGES OF REPORT
Violation Division: Los Angeles County Department of Public Works
Violation Program: UST
Violation Source: CERS,

Site ID: 399325
Site Name: PETRO BRASS
Violation Date: 02-20-2019
Citation: HSC 6.7 Multiple - California Health and Safety Code, Chapter 6.7, Section(s) Multiple
Violation Description: UST Program -General - Must include violation description, proper statute and regulation citation in the "comment" section.
Violation Notes: Returned to compliance on 02/18/2020. SCTR 2/23/18 REJECTED. OVERFILL TEST OF 12/28/18.CERS-TK INFRO, PLAN FRCT,DFO LETT,D.O.STAT. MIDDLE 87TK TURB SUMP SENSOR RAISED. VEEDER ROOT MONIT.REPROGRAMED DSL TK FILL/TURB.SENSOR.
Violation Division: Los Angeles County Department of Public Works
Violation Program: UST
Violation Source: CERS,

Evaluation:
Eval General Type: Compliance Evaluation Inspection
Eval Date: 02-10-2015
Violations Found: Yes
Eval Type: Routine done by local agency
Eval Notes: NOVOC:INACCURATE TK INFO & MON PLAN CERS ENTRIES;CERS ALSOMISSING MON SITE PLAN,FRCT,RP,OWNER/OP WRITTEN AGRMNT,CFO LETTER,& OSDO(INCOMPL)
Eval Division: Los Angeles County Department of Public Works
Eval Program: UST
Eval Source: CERS,

Eval General Type: Compliance Evaluation Inspection
Eval Date: 02-18-2021
Violations Found: No
Eval Type: Routine done by local agency
Eval Notes: Vick Bagdatyan, Manager (via telephone)
Eval Division: Los Angeles County Fire Department
Eval Program: HMRRP
Eval Source: CERS,

Eval General Type: Compliance Evaluation Inspection
Eval Date: 02-20-2019
Violations Found: Yes
Eval Type: Routine done by local agency
Eval Notes: NOVOC-CERS;MID.87 TURB SENSOR RAISED;DSL SENSORS NOT PROGRAMED IN VR NO OVFL RESULTS, REJECTED SB989 LATE 2/18,EMPTY TRAIN,
Eval Division: Los Angeles County Department of Public Works
Eval Program: UST
Eval Source: CERS,

Eval General Type: Compliance Evaluation Inspection
Eval Date: 03-04-2016
Violations Found: Yes

Map ID
Direction
Distance
Elevation

MAP FINDINGS

Site

Database(s)

EDR ID Number
EPA ID Number

PETRO BRASS (Continued)

S113085385

Eval Type: Routine done by local agency
Eval Notes: NOVC FOR CERS FAILED TO COMPLY 2/15, SB989 OF 2/15 PAST DUE, MONIT. CERT 2/15 PAST DUE. NO CURRENT ALARM CONDITIONS FLUID IN UND 6/7.
Eval Division: Los Angeles County Department of Public Works
Eval Program: UST
Eval Source: CERS,

Eval General Type: Other/Unknown
Eval Date: 03-14-2019
Violations Found: Yes
Eval Type: Other, not routine, done by local agency
Eval Notes: EMAILED OWNER HARUT BAGDATYAN NOTICE OF VIOLATION.
Eval Division: Los Angeles County Department of Public Works
Eval Program: UST
Eval Source: CERS,

Eval General Type: Other/Unknown
Eval Date: 07-31-2019
Violations Found: Yes
Eval Type: Other, not routine, done by local agency
Eval Notes: EMAILED OWNER HARUT BAGDATYAN NOTICE OF VIOLATION, 7/31/19
Eval Division: Los Angeles County Department of Public Works
Eval Program: UST
Eval Source: CERS,

Eval General Type: Compliance Evaluation Inspection
Eval Date: 01-25-2017
Violations Found: Yes
Eval Type: Routine done by local agency
Eval Notes: NOVC:(1)CTLS'2016 NOT SUBMITTED TO LOCAL CUPA;(2)UST INFO UPDATE ON ,CERS REQ;(3)PUMP LIQD INSIDE MIDDLE 87 UST FILL/VAPOR OVERFILL BKTS
Eval Division: Los Angeles County Department of Public Works
Eval Program: UST
Eval Source: CERS,

Eval General Type: Other/Unknown
Eval Date: 05-22-2020
Violations Found: Yes
Eval Type: Other, not routine, done by local agency
Eval Notes: NOVC:C945723 DATED 071919 REJECTED DUE TO INCOMPLETE REPORT, MISSING PAGES 2 AND 3
Eval Division: Los Angeles County Department of Public Works
Eval Program: UST
Eval Source: CERS,

Eval General Type: Compliance Evaluation Inspection
Eval Date: 11-25-2014
Violations Found: No
Eval Type: Routine done by local agency
Eval Notes: Vardan Shamiryan, Cashier
Eval Division: Los Angeles County Fire Department
Eval Program: HW
Eval Source: CERS,

Eval General Type: Other/Unknown
Eval Date: 12-04-2014
Violations Found: No

Map ID
Direction
Distance
Elevation

MAP FINDINGS

Site

Database(s)

EDR ID Number
EPA ID Number

PETRO BRASS (Continued)

S113085385

Eval Type: Other, not routine, done by local agency
Eval Notes: Not reported
Eval Division: Los Angeles County Fire Department
Eval Program: HMRRP
Eval Source: CERS,

Eval General Type: Compliance Evaluation Inspection
Eval Date: 02-15-2018
Violations Found: No
Eval Type: Routine done by local agency
Eval Notes: Vardan Shamiryan, Cashier
Eval Division: Los Angeles County Fire Department
Eval Program: HMRRP
Eval Source: CERS,

Eval General Type: Compliance Evaluation Inspection
Eval Date: 02-18-2021
Violations Found: Yes
Eval Type: Routine done by local agency
Eval Notes: Vick Bagdatyan, Manager (via telephone)
Eval Division: Los Angeles County Fire Department
Eval Program: HW
Eval Source: CERS,

Eval General Type: Compliance Evaluation Inspection
Eval Date: 02-20-2020
Violations Found: Yes
Eval Type: Routine done by local agency
Eval Notes: NOVC:1)022318 SCTR&010319 OVFL NOT ONSITE 2)010319 OVFL REJ. 3)DSL F SUMP FILLED WITH LIQ.&SENSOR RAISED 4)ALMS NOT ACK. 5)CERS
Eval Division: Los Angeles County Department of Public Works
Eval Program: UST
Eval Source: CERS,

Eval General Type: Compliance Evaluation Inspection
Eval Date: 05-14-2021
Violations Found: Yes
Eval Type: Routine done by local agency
Eval Notes: PROVIDE 5/14/21 SCTR RESULTS,DO RPT RESPONSE/SIGNATURES MISSING,2/20 /20 CTLS NOT REC'VD.OVFL REJECTED/CERS INACCURACIES.EMPLOYEE TRAININ
Eval Division: Los Angeles County Department of Public Works
Eval Program: UST
Eval Source: CERS,

Eval General Type: Compliance Evaluation Inspection
Eval Date: 02-09-2018
Violations Found: Yes
Eval Type: Routine done by local agency
Eval Notes: NOVC:1)021015 SCTR EXPIRED 2)CERS CORRECTIONS: TK PG, FRCT, CFO, & MP
Eval Division: Los Angeles County Department of Public Works
Eval Program: UST
Eval Source: CERS,

Eval General Type: Compliance Evaluation Inspection
Eval Date: 02-15-2018
Violations Found: Yes
Eval Type: Routine done by local agency

Map ID
Direction
Distance
Elevation

MAP FINDINGS

Site

Database(s)

EDR ID Number
EPA ID Number

PETRO BRASS (Continued)

S113085385

Eval Notes: Vardan Shamiryan, Cashier
Eval Division: Los Angeles County Fire Department
Eval Program: HW
Eval Source: CERS,

Eval General Type: Other/Unknown
Eval Date: 10-20-2016
Violations Found: Yes
Eval Type: Other, not routine, done by local agency
Eval Notes: NOVC: CERS CORRECTIONS REDQ: FRCT + CFO LETTER, OSDO, OWNER/OPERATOR AGREEMENT LETTER; SB989 TESTS PAST DUE SINCE 01/30/2015.

Eval Division: Los Angeles County Department of Public Works
Eval Program: UST
Eval Source: CERS,

Eval General Type: Compliance Evaluation Inspection
Eval Date: 11-25-2014
Violations Found: Yes
Eval Type: Routine done by local agency
Eval Notes: Vardan Shamiryan, Cashie
Eval Division: Los Angeles County Fire Department
Eval Program: HMRRP
Eval Source: CERS,

Eval General Type: Other/Unknown
Eval Date: 02-13-2019
Violations Found: Yes
Eval Type: Other, not routine, done by local agency
Eval Notes: NOVC EMAILED FOR REJECTED SCTR OF 2/23/18.
Eval Division: Los Angeles County Department of Public Works
Eval Program: UST
Eval Source: CERS,

Eval General Type: Compliance Evaluation Inspection
Eval Date: 02-18-2014
Violations Found: Yes
Eval Type: Routine done by local agency
Eval Notes: NOVC: LDS MONITOR CERTEXP 02/05/14;UPDATE UST INFO ON CERS;WRITTEN ALARM PROCEDURES ON VR/TLS350 CONSOLE REQD;OSDO & 10/13 REPORT REQD.
Eval Division: Los Angeles County Department of Public Works
Eval Program: UST
Eval Source: CERS,

Eval General Type: Other/Unknown
Eval Date: 03-19-2020
Violations Found: Yes
Eval Type: Other, not routine, done by local agency
Eval Notes: INSPECTION CREATED FOR TRACKING- CERS- TANK INFO, PLOT PLAN, MON. PLAN, STATEMENT OF UNDERSTANDING AND COMPLIANCE
Eval Division: Los Angeles County Department of Public Works
Eval Program: UST
Eval Source: CERS,

Eval General Type: Other/Unknown
Eval Date: 03-21-2018
Violations Found: No
Eval Type: Other, not routine, done by local agency

Map ID
Direction
Distance
Elevation

MAP FINDINGS

Site

Database(s)

EDR ID Number
EPA ID Number

PETRO BRASS (Continued)

S113085385

Eval Notes: Not reported
Eval Division: Los Angeles County Fire Department
Eval Program: HW
Eval Source: CERS,

Eval General Type: Other/Unknown
Eval Date: 05-10-2021
Violations Found: Yes
Eval Type: Other, not routine, done by local agency
Eval Notes: NOVC: SCTR OVERDUE (SCTR DUE 02/2021)
Eval Division: Los Angeles County Department of Public Works
Eval Program: UST
Eval Source: CERS,

Affiliation:

Affiliation Type Desc: Environmental Contact
Entity Name: Vick b
Entity Title: Not reported
Affiliation Address: 7515 E ALONDRA BLVD
Affiliation City: PARAMOUNT
Affiliation State: CA
Affiliation Country: Not reported
Affiliation Zip: 90723
Affiliation Phone: ,

Affiliation Type Desc: Document Preparer
Entity Name: Vick Bagdatyan
Entity Title: Not reported
Affiliation Address: Not reported
Affiliation City: Not reported
Affiliation State: Not reported
Affiliation Country: Not reported
Affiliation Zip: Not reported
Affiliation Phone: ,

Affiliation Type Desc: UST Permit Applicant
Entity Name: Akob Bagdatyan
Entity Title: Operator
Affiliation Address: Not reported
Affiliation City: Not reported
Affiliation State: Not reported
Affiliation Country: Not reported
Affiliation Zip: Not reported
Affiliation Phone: (818) 687-0905,

Affiliation Type Desc: UST Property Owner Name
Entity Name: TARIF HALABI
Entity Title: Not reported
Affiliation Address: 466 Redcloud Dr.
Affiliation City: Diamond Bar
Affiliation State: CA
Affiliation Country: United States
Affiliation Zip: 91765
Affiliation Phone: (909) 973-5844,

Affiliation Type Desc: UST Tank Operator
Entity Name: Akop bagdatyan

Map ID
Direction
Distance
Elevation

MAP FINDINGS

Site

Database(s)

EDR ID Number
EPA ID Number

PETRO BRASS (Continued)

S113085385

Entity Title: Not reported
Affiliation Address: 7515 E. Alondra Blvd.
Affiliation City: Paramount
Affiliation State: CA
Affiliation Country: United States
Affiliation Zip: 90723
Affiliation Phone: (818) 687-0905,

Affiliation Type Desc: Identification Signer
Entity Name: Vick Bagdatyan
Entity Title: manger
Affiliation Address: Not reported
Affiliation City: Not reported
Affiliation State: Not reported
Affiliation Country: Not reported
Affiliation Zip: Not reported
Affiliation Phone: ,

Affiliation Type Desc: Legal Owner
Entity Name: Akop bagdatyan
Entity Title: Not reported
Affiliation Address: 7515 E ALONDRA BLVD
Affiliation City: PARAMOUNT
Affiliation State: CA
Affiliation Country: United States
Affiliation Zip: 90723
Affiliation Phone: (310) 500-7888,

Affiliation Type Desc: Operator
Entity Name: Petro bras
Entity Title: Not reported
Affiliation Address: Not reported
Affiliation City: Not reported
Affiliation State: Not reported
Affiliation Country: Not reported
Affiliation Zip: Not reported
Affiliation Phone: (310) 500-7888,

Affiliation Type Desc: Parent Corporation
Entity Name: PETRO BRASS
Entity Title: Not reported
Affiliation Address: Not reported
Affiliation City: Not reported
Affiliation State: Not reported
Affiliation Country: Not reported
Affiliation Zip: Not reported
Affiliation Phone: ,

Affiliation Type Desc: CUPA District
Entity Name: Los Angeles County Fire
Entity Title: Not reported
Affiliation Address: 5825 Rickenbacker Road
Affiliation City: Commerce
Affiliation State: CA
Affiliation Country: Not reported
Affiliation Zip: 90040-3027
Affiliation Phone: (323) 890-4000,

Map ID
Direction
Distance
Elevation

MAP FINDINGS

Site

Database(s)

EDR ID Number
EPA ID Number

PETRO BRASS (Continued)

S113085385

Affiliation Type Desc: Facility Mailing Address
Entity Name: Mailing Address
Entity Title: Not reported
Affiliation Address: 7515 E ALONDRA BLVD
Affiliation City: PARAMOUNT
Affiliation State: CA
Affiliation Country: Not reported
Affiliation Zip: 90723
Affiliation Phone: ,

Affiliation Type Desc: Property Owner
Entity Name: TARIF HALABI
Entity Title: Not reported
Affiliation Address: 7515 E ALONDRA BLVD
Affiliation City: PARAMOUNT
Affiliation State: CA
Affiliation Country: United States
Affiliation Zip: 90723
Affiliation Phone: (909) 973-5844,

Affiliation Type Desc: UST Tank Owner
Entity Name: TARIF HALABI
Entity Title: Not reported
Affiliation Address: 466 Redcloud Dr.
Affiliation City: Diamond Bar
Affiliation State: ca
Affiliation Country: United States
Affiliation Zip: 91765
Affiliation Phone: (909) 973-5844,

HWTS:

Name: PACIFIC ATLAS OIL DBA PARAMOUNT SVC
Address: 7515 E ALONDRA BLVD
Address 2: Not reported
City,State,Zip: PARAMOUNT, CA 907230000
EPA ID: CAL000160147
Inactive Date: 06/30/1998
Create Date: 02/26/1996
Last Act Date: 04/17/2003
Mailing Name: Not reported
Mailing Address: 7515 ALONDRA BLVD # E
Mailing Address 2: Not reported
Mailing City,State,Zip: PARAMOUNT, CA 907234001
Owner Name: TIM HALABI
Owner Address: 7515 ALONDRA BLVD # E
Owner Address 2: Not reported
Owner City,State,Zip: PARAMOUNT, CA 907234001
Contact Name: TIM HALABI-OWNER
Contact Address: INACT PER 98VQ FINAL NOTICE
Contact Address 2: - BATCH 4/27
City,State,Zip: PARAMOUNT, CA 907234001

Map ID
Direction
Distance
Elevation

MAP FINDINGS

Site

Database(s)

EDR ID Number
EPA ID Number

F48 **PETRO BRAS (FORMER TEXACO)**
NW **7515 ALONDRA BLVD E**
< 1/8 **PARAMOUNT, CA 90723**
0.106 mi.
561 ft. **Site 8 of 21 in cluster F**

LUST **S102438622**
Cortese **N/A**
HIST CORTESE
CERS

Relative:
Higher
Actual:
68 ft.

LUST:
Name: PETRO BRAS (FORMER TEXACO)
Address: 7515 ALONDRA BLVD E
City,State,Zip: PARAMOUNT, CA 90723
Lead Agency: LOS ANGELES RWQCB (REGION 4)
Case Type: LUST Cleanup Site
Geo Track: http://geotracker.waterboards.ca.gov/profile_report.asp?global_id=T0603703087
Global Id: T0603703087
Latitude: 33.8892845
Longitude: -118.1684085
Status: Open - Site Assessment
Status Date: 10/22/2015
Case Worker: AJL
RB Case Number: I-05588
Local Agency: LOS ANGELES COUNTY
File Location: Regional Board
Local Case Number: Not reported
Potential Media Affect: Aquifer used for drinking water supply
Potential Contaminants of Concern: Gasoline
Site History: Not reported

LUST:
Global Id: T0603703087
Contact Type: Local Agency Caseworker
Contact Name: JOHN AWUJO
Organization Name: LOS ANGELES COUNTY
Address: 900 S FREMONT AVE
City: ALHAMBRA
Email: jawujo@dpw.lacounty.gov
Phone Number: 6264583507

Global Id: T0603703087
Contact Type: Regional Board Caseworker
Contact Name: AHMAD J. LAMAA
Organization Name: LOS ANGELES RWQCB (REGION 4)
Address: 320 West 4th Street Suite 200
City: Los Angeles
Email: alamaa@waterboards.ca.gov
Phone Number: Not reported

LUST:
Global Id: T0603703087
Action Type: ENFORCEMENT
Date: 06/15/2009
Action: Staff Letter

Global Id: T0603703087
Action Type: ENFORCEMENT
Date: 08/28/2018
Action: Staff Letter

Global Id: T0603703087
Action Type: Other

Map ID
Direction
Distance
Elevation

MAP FINDINGS

Site

Database(s)

EDR ID Number
EPA ID Number

PETRO BRAS (FORMER TEXACO) (Continued)

S102438622

Date: 03/15/1988
Action: Leak Reported

Global Id: T0603703087
Action Type: RESPONSE
Date: 07/15/2017
Action: Soil and Water Investigation Report

Global Id: T0603703087
Action Type: RESPONSE
Date: 01/15/2019
Action: Monitoring Report - Semi-Annually

Global Id: T0603703087
Action Type: RESPONSE
Date: 09/27/2017
Action: Soil and Water Investigation Report

Global Id: T0603703087
Action Type: RESPONSE
Date: 11/27/2018
Action: Soil and Water Investigation Report

Global Id: T0603703087
Action Type: ENFORCEMENT
Date: 02/11/1998
Action: * Historical Enforcement

Global Id: T0603703087
Action Type: ENFORCEMENT
Date: 03/26/2013
Action: Staff Letter

Global Id: T0603703087
Action Type: ENFORCEMENT
Date: 05/03/2017
Action: Staff Letter

Global Id: T0603703087
Action Type: ENFORCEMENT
Date: 06/08/2018
Action: Staff Letter

Global Id: T0603703087
Action Type: ENFORCEMENT
Date: 05/04/2020
Action: Staff Letter

Global Id: T0603703087
Action Type: ENFORCEMENT
Date: 06/29/2021
Action: Staff Letter

Global Id: T0603703087
Action Type: RESPONSE
Date: 07/15/2009
Action: Monitoring Report - Semi-Annually

Map ID
Direction
Distance
Elevation

MAP FINDINGS

Site

Database(s)

EDR ID Number
EPA ID Number

PETRO BRAS (FORMER TEXACO) (Continued)

S102438622

Global Id:	T0603703087
Action Type:	RESPONSE
Date:	06/12/2018
Action:	Monitoring Report - Semi-Annually
Global Id:	T0603703087
Action Type:	RESPONSE
Date:	09/29/2021
Action:	CAP/RAP - Feasibility Study Report
Global Id:	T0603703087
Action Type:	ENFORCEMENT
Date:	09/16/2008
Action:	Notice to Comply
Global Id:	T0603703087
Action Type:	ENFORCEMENT
Date:	02/11/1998
Action:	13267 Requirement
Global Id:	T0603703087
Action Type:	ENFORCEMENT
Date:	06/27/2017
Action:	Staff Letter
Global Id:	T0603703087
Action Type:	ENFORCEMENT
Date:	05/15/2020
Action:	Clean Up Fund - Case Closure Review Summary Report (RSR)
Global Id:	T0603703087
Action Type:	ENFORCEMENT
Date:	02/26/2013
Action:	Health and Safety Code Section 25296.10(c)
Global Id:	T0603703087
Action Type:	ENFORCEMENT
Date:	12/21/2012
Action:	Health and Safety Code Section 25296.10(c)
Global Id:	T0603703087
Action Type:	ENFORCEMENT
Date:	11/04/2015
Action:	Health and Safety Code Section 25296.10(c)
Global Id:	T0603703087
Action Type:	RESPONSE
Date:	05/26/2013
Action:	Site Assessment Report
Global Id:	T0603703087
Action Type:	RESPONSE
Date:	02/01/2013
Action:	Soil and Water Investigation Workplan - Regulator Responded
Global Id:	T0603703087
Action Type:	RESPONSE

Map ID
Direction
Distance
Elevation

MAP FINDINGS

Site

Database(s)

EDR ID Number
EPA ID Number

PETRO BRAS (FORMER TEXACO) (Continued)

S102438622

Date: 12/31/2016
Action: Site Assessment Report - Regulator Responded

Global Id: T0603703087
Action Type: RESPONSE
Date: 08/08/2018
Action: Soil and Water Investigation Workplan - Regulator Responded

Global Id: T0603703087
Action Type: RESPONSE
Date: 06/13/2017
Action: Soil and Water Investigation Workplan - Regulator Responded

Global Id: T0603703087
Action Type: RESPONSE
Date: 05/21/2021
Action: Pilot Study / Treatability Workplan - Regulator Responded

LUST:

Global Id: T0603703087
Status: Open - Case Begin Date
Status Date: 03/06/1988

Global Id: T0603703087
Status: Open - Site Assessment
Status Date: 03/06/1988

Global Id: T0603703087
Status: Open - Verification Monitoring
Status Date: 03/15/1988

Global Id: T0603703087
Status: Open - Site Assessment
Status Date: 04/15/1988

Global Id: T0603703087
Status: Open - Site Assessment
Status Date: 06/17/1988

Global Id: T0603703087
Status: Open - Inactive
Status Date: 04/16/2015

Global Id: T0603703087
Status: Open - Site Assessment
Status Date: 10/22/2015

LUST REG 4:

Region: 4
Regional Board: 04
County: Los Angeles
Facility Id: I-05588
Status: Pollution Characterization
Substance: Gasoline
Substance Quantity: Not reported

Map ID
Direction
Distance
Elevation

MAP FINDINGS

Site

Database(s)

EDR ID Number
EPA ID Number

PETRO BRAS (FORMER TEXACO) (Continued)

S102438622

Local Case No: Not reported
Case Type: Groundwater
Abatement Method Used at the Site: Not reported
Global ID: T0603703087
W Global ID: Not reported
Staff: AJL
Local Agency: 19000
Cross Street: GARFIELD
Enforcement Type: EF
Date Leak Discovered: Not reported
Date Leak First Reported: 3/15/1988
Date Leak Record Entered: 3/28/1988
Date Confirmation Began: Not reported
Date Leak Stopped: Not reported
Date Case Last Changed on Database: 5/14/1993
Date the Case was Closed: Not reported
How Leak Discovered: Not reported
How Leak Stopped: Not reported
Cause of Leak: Not reported
Leak Source: Not reported
Operator: Not reported
Water System: Not reported
Well Name: Not reported
Approx. Dist To Production Well (ft): 2810.7445299264022334361776201
Source of Cleanup Funding: Not reported
Preliminary Site Assessment Workplan Submitted: 3/6/1988
Preliminary Site Assessment Began: 4/15/1988
Pollution Characterization Began: 6/17/1988
Remediation Plan Submitted: Not reported
Remedial Action Underway: Not reported
Post Remedial Action Monitoring Began: 3/15/1988
Enforcement Action Date: 2/11/1998
Historical Max MTBE Date: Not reported
Hist Max MTBE Conc in Groundwater: Not reported
Hist Max MTBE Conc in Soil: Not reported
Significant Interim Remedial Action Taken: Not reported
GW Qualifier: Not reported
Soil Qualifier: Not reported
Organization: Not reported
Owner Contact: Not reported
Responsible Party: PARAMOUNT TEXACO SERV STA
RP Address: 7515 E. ALONDRA BLVD, PARAMOUNT, CA 90723
Program: LUST
Lat/Long: 33.8892845 / -1
Local Agency Staff: Not reported
Beneficial Use: Not reported
Priority: Not reported
Cleanup Fund Id: Not reported
Suspended: Not reported
Assigned Name: Not reported
Summary: LEVEL 1 ENF. LETTER MAILED. THERE IS NO INFORMATION IN THE FILE FOR THIS CASE. A LETTER FOR ADDITIONAL INFORMATION HAS BEEN MAILED.

CORTESE:

Name: PETRO BRAS (FORMER TEXACO)
Address: 7515 ALONDRA BLVD E
City,State,Zip: PARAMOUNT, CA 90723

Map ID
Direction
Distance
Elevation

MAP FINDINGS

Site

Database(s)

EDR ID Number
EPA ID Number

PETRO BRAS (FORMER TEXACO) (Continued)

S102438622

Region: CORTESE
Envirostor Id: Not reported
Global ID: T0603703087
Site/Facility Type: LUST CLEANUP SITE
Cleanup Status: OPEN - SITE ASSESSMENT
Status Date: Not reported
Site Code: Not reported
Latitude: Not reported
Longitude: Not reported
Owner: Not reported
Enf Type: Not reported
Swat R: Not reported
Flag: active
Order No: Not reported
Waste Discharge System No: Not reported
Effective Date: Not reported
Region 2: Not reported
WID Id: Not reported
Solid Waste Id No: Not reported
Waste Management Uit Name: Not reported
File Name: Active Open

HIST CORTESE:

edr_fname: TEXACO
edr_fadd1: 7515 ALONDRA
City,State,Zip: PARAMOUNT, CA 90723
Region: CORTESE
Facility County Code: 19
Reg By: LTNKA
Reg Id: I-05588

CERS:

Name: PETRO BRAS (FORMER TEXACO)
Address: 7515 ALONDRA BLVD E
City,State,Zip: PARAMOUNT, CA 90723
Site ID: 201648
CERS ID: T0603703087
CERS Description: Leaking Underground Storage Tank Cleanup Site

Affiliation:

Affiliation Type Desc: Local Agency Caseworker
Entity Name: JOHN AWUJO - LOS ANGELES COUNTY
Entity Title: Not reported
Affiliation Address: 900 S FREMONT AVE
Affiliation City: ALHAMBRA
Affiliation State: CA
Affiliation Country: Not reported
Affiliation Zip: Not reported
Affiliation Phone: 6264583507,

Affiliation Type Desc: Regional Board Caseworker
Entity Name: AHMAD J. LAMAA - LOS ANGELES RWQCB (REGION 4)
Entity Title: Not reported
Affiliation Address: 320 West 4th Street Suite 200
Affiliation City: Los Angeles
Affiliation State: CA
Affiliation Country: Not reported

Map ID
 Direction
 Distance
 Elevation

MAP FINDINGS

Site

Database(s)

EDR ID Number
 EPA ID Number

PETRO BRAS (FORMER TEXACO) (Continued)

S102438622

Affiliation Zip: Not reported
 Affiliation Phone: ,

**F49
 NW
 < 1/8
 0.106 mi.
 561 ft.**

**PETRO BRASS
 7515 E ALONDRA BLVD
 PARAMOUNT, CA 90723
 Site 9 of 21 in cluster F**

**UST U004265121
 N/A**

**Relative:
 Higher
 Actual:
 68 ft.**

UST:
 Name: PETRO BRASS
 Address: 7515 E ALONDRA BLVD
 City,State,Zip: PARAMOUNT, CA 90723
 Facility ID: LACoFA0002447
 Permitting Agency: Los Angeles County Fire Department
 CERSID: 10270969
 Latitude: 33.88925
 Longitude: -118.16816

**F50
 NW
 < 1/8
 0.106 mi.
 561 ft.**

**PACIFIC ATLAS OIL
 7515 ALONDRA BLVD
 PARAMOUNT, CA 90723
 Site 10 of 21 in cluster F**

**EDR Hist Auto 1008996199
 N/A**

**Relative:
 Higher
 Actual:
 68 ft.**

EDR Hist Auto

Year:	Name:	Type:
1967	PARAMOUNT SELF SERVICE	Not reported
1973	PARAMOUNT SERVICE	Gasoline Service Stations
1974	PARAMOUNT SERVICE	Gasoline Service Stations
1975	PARAMOUNT SERVICE	Gasoline Service Stations
1976	PARAMOUNT SERVICE	Gasoline Service Stations
1977	PARAMOUNT SERVICE	Gasoline Service Stations
1991	SCHREIBER J H INC	Gasoline Service Stations
1992	SCHREIBER J H INC	Gasoline Service Stations
1993	PARAMOUNT K & G SERVICES INC	Gasoline Service Stations
1994	PARAMOUNT K & G SERVICES INC	Gasoline Service Stations
1995	PARAMOUNT K & G SERVICES INC	Gasoline Service Stations
2000	PACIFIC ATLAS OIL	Gasoline Service Stations
2001	PACIFIC ATLAS OIL	Gasoline Service Stations
2002	PACIFIC ATLAS OIL	Gasoline Service Stations
2003	PACIFIC ATLAS OIL	Gasoline Service Stations
2004	PACIFIC ATLAS OIL	Gasoline Service Stations
2005	PACIFIC ATLAS OIL	Gasoline Service Stations
2006	PARAMOUNT FUEL	Gasoline Service Stations
2011	PETRO BASS	Gasoline Service Stations
2012	PETRO BASS	Gasoline Service Stations
2013	PETRO BASS	Gasoline Service Stations
2014	PETRO BRAS INC	Gasoline Service Stations

Map ID
Direction
Distance
Elevation

MAP FINDINGS

Site

Database(s)

EDR ID Number
EPA ID Number

F51
NW
< 1/8
0.106 mi.
561 ft.

PETRO BRAS
7515 ALONDRA BLVD
PARAMOUNT, CA 90723

SWEEPS UST
LOS ANGELES CO. HMS
HWTS

U003061445
N/A

Site 11 of 21 in cluster F

Relative:
Higher
Actual:
68 ft.

SWEEPS UST:
Name: TEXACO SELF SERV STA
Address: 7515 E ALONDRA BLVD
City: PARAMOUNT
Status: Active
Comp Number: 5588
Number: 9
Board Of Equalization: 44-000217
Referral Date: 06-30-89
Action Date: Not reported
Created Date: 06-30-89
Owner Tank Id: Not reported
SWRCB Tank Id: 19-000-005588-000001
Tank Status: A
Capacity: Not reported
Active Date: 06-30-89
Tank Use: UNKNOWN
STG: W
Content: Not reported
Number Of Tanks: 4

Name: TEXACO SELF SERV STA
Address: 7515 E ALONDRA BLVD
City: PARAMOUNT
Status: Active
Comp Number: 5588
Number: 9
Board Of Equalization: 44-000217
Referral Date: 06-30-89
Action Date: Not reported
Created Date: 06-30-89
Owner Tank Id: Not reported
SWRCB Tank Id: 19-000-005588-000002
Tank Status: A
Capacity: Not reported
Active Date: 06-30-89
Tank Use: UNKNOWN
STG: W
Content: Not reported
Number Of Tanks: Not reported

Name: TEXACO SELF SERV STA
Address: 7515 E ALONDRA BLVD
City: PARAMOUNT
Status: Active
Comp Number: 5588
Number: 9
Board Of Equalization: 44-000217
Referral Date: 06-30-89
Action Date: Not reported
Created Date: 06-30-89
Owner Tank Id: Not reported
SWRCB Tank Id: 19-000-005588-000003

Map ID
Direction
Distance
Elevation

MAP FINDINGS

Site

Database(s)

EDR ID Number
EPA ID Number

PETRO BRAS (Continued)

U003061445

Tank Status: A
Capacity: Not reported
Active Date: 06-30-89
Tank Use: UNKNOWN
STG: W
Content: Not reported
Number Of Tanks: Not reported

Name: TEXACO SELF SERV STA
Address: 7515 E ALONDRA BLVD
City: PARAMOUNT
Status: Active
Comp Number: 5588
Number: 9
Board Of Equalization: 44-000217
Referral Date: 06-30-89
Action Date: Not reported
Created Date: 06-30-89
Owner Tank Id: Not reported
SWRCB Tank Id: 19-000-005588-000004
Tank Status: A
Capacity: Not reported
Active Date: 06-30-89
Tank Use: UNKNOWN
STG: W
Content: Not reported
Number Of Tanks: Not reported

LOS ANGELES CO. HMS:

Name: TEXACO SERVICE STATION
Address: 7515 ALONDRA BLVD
City,State,Zip: PARAMOUNT, CA 907234001
Region: LA
Permit Category: I
Facility Id: 5387-105588
Facility Type: 01
Facility Status: Closed
Area: 1G
Permit Number: 000003121
Permit Status: Closed

Name: PETRO BRASS
Address: 7515 ALONDRA BLVD
City,State,Zip: PARAMOUNT, CA 907234001
Region: LA
Permit Category: T
Facility Id: 5387-026626
Facility Type: 0
Facility Status: Closed
Area: 1G
Permit Number: 000240248
Permit Status: Closed

Name: PETRO BRAS
Address: 7515 ALONDRA BLVD
City,State,Zip: PARAMOUNT, CA 907234001
Region: LA

Map ID
Direction
Distance
Elevation

MAP FINDINGS

Site

Database(s)

EDR ID Number
EPA ID Number

PETRO BRAS (Continued)

U003061445

Permit Category: T
Facility Id: 5387-041195
Facility Type: 0
Facility Status: Permit
Area: 1G
Permit Number: 000722070
Permit Status: Permit

HWTS:

Name: PETRO BRAS
Address: 7515 ALONDRA BLVD
Address 2: Not reported
City,State,Zip: PARAMOUNT, CA 907234001
EPA ID: CAL000350513
Inactive Date: Not reported
Create Date: 03/02/2010
Last Act Date: 08/24/2020
Mailing Name: Not reported
Mailing Address: 7515 ALONDRA BLVD
Mailing Address 2: Not reported
Mailing City,State,Zip: PARAMOUNT, CA 907234001
Owner Name: PETRO BRAS, INC.
Owner Address: 7515 ALONDRA BLVD
Owner Address 2: Not reported
Owner City,State,Zip: PARAMOUNT, CA 907234001
Contact Name: VIC BAGDATYAN
Contact Address: 7515 ALONDRA BLVD
Contact Address 2: Not reported
City,State,Zip: PARAMOUNT, CA 90723

NAICS:

EPA ID: CAL000350513
Create Date: 2010-03-02 13:59:55.750
NAICS Code: 44719
NAICS Description: Other Gasoline Stations
Issued EPA ID Date: 2010-03-02 13:59:55.73300
Inactive Date: Not reported
Facility Name: PETRO BRAS
Facility Address: 7515 ALONDRA BLVD
Facility Address 2: Not reported
Facility City: PARAMOUNT
Facility County: Not reported
Facility State: CA
Facility Zip: 907234001

**F52
NW
< 1/8
0.106 mi.
561 ft.**

**PETRO BRAS
7515 ALONDRA BLVD
PARAMOUNT, CA 90723
Site 12 of 21 in cluster F**

**RCRA NonGen / NLR 1024825214
CAL000350513**

**Relative:
Higher**

RCRA NonGen / NLR:
Date Form Received by Agency:

20100302

**Actual:
68 ft.**

Handler Name: PETRO BRAS
Handler Address:
Handler City,State,Zip:
EPA ID:

7515 ALONDRA BLVD
PARAMOUNT, CA 90723-4001
CAL000350513

Map ID
Direction
Distance
Elevation

MAP FINDINGS

Site

Database(s)

EDR ID Number
EPA ID Number

PETRO BRAS (Continued)

1024825214

Contact Name:	VIC BAGDATYAN
Contact Address:	7515 ALONDRA BLVD
Contact City,State,Zip:	PARAMOUNT, CA 90723
Contact Telephone:	310-500-7888
Contact Fax:	310-272-4343
Contact Email:	HOPAR34@HOTMAIL.COM
Contact Title:	Not reported
EPA Region:	09
Land Type:	Not reported
Federal Waste Generator Description:	Not a generator, verified
Non-Notifier:	Not reported
Biennial Report Cycle:	Not reported
Accessibility:	Not reported
Active Site Indicator:	Handler Activities
State District Owner:	Not reported
State District:	Not reported
Mailing Address:	7515 ALONDRA BLVD
Mailing City,State,Zip:	PARAMOUNT, CA 90723-4001
Owner Name:	PETRO BRAS, INC.
Owner Type:	Other
Operator Name:	VIC BAGDATYAN
Operator Type:	Other
Short-Term Generator Activity:	No
Importer Activity:	No
Mixed Waste Generator:	No
Transporter Activity:	No
Transfer Facility Activity:	No
Recycler Activity with Storage:	No
Small Quantity On-Site Burner Exemption:	No
Smelting Melting and Refining Furnace Exemption:	No
Underground Injection Control:	No
Off-Site Waste Receipt:	No
Universal Waste Indicator:	Yes
Universal Waste Destination Facility:	Yes
Federal Universal Waste:	No
Active Site Fed-Reg Treatment Storage and Disposal Facility:	Not reported
Active Site Converter Treatment storage and Disposal Facility:	Not reported
Active Site State-Reg Treatment Storage and Disposal Facility:	Not reported
Active Site State-Reg Handler:	---
Federal Facility Indicator:	Not reported
Hazardous Secondary Material Indicator:	N
Sub-Part K Indicator:	Not reported
Commercial TSD Indicator:	No
Treatment Storage and Disposal Type:	Not reported
2018 GPRA Permit Baseline:	Not on the Baseline
2018 GPRA Renewals Baseline:	Not on the Baseline
Permit Renewals Workload Universe:	Not reported
Permit Workload Universe:	Not reported
Permit Progress Universe:	Not reported
Post-Closure Workload Universe:	Not reported
Closure Workload Universe:	Not reported
202 GPRA Corrective Action Baseline:	No
Corrective Action Workload Universe:	No
Subject to Corrective Action Universe:	No
Non-TSDFs Where RCRA CA has Been Imposed Universe:	No
TSDFs Potentially Subject to CA Under 3004 (u)/(v) Universe:	No
TSDFs Only Subject to CA under Discretionary Auth Universe:	No

Map ID
Direction
Distance
Elevation

MAP FINDINGS

Site

Database(s)

EDR ID Number
EPA ID Number

PETRO BRAS (Continued)

1024825214

Corrective Action Priority Ranking:	No NCAPS ranking
Environmental Control Indicator:	No
Institutional Control Indicator:	No
Human Exposure Controls Indicator:	N/A
Groundwater Controls Indicator:	N/A
Operating TSDF Universe:	Not reported
Full Enforcement Universe:	Not reported
Significant Non-Complier Universe:	No
Unaddressed Significant Non-Complier Universe:	No
Addressed Significant Non-Complier Universe:	No
Significant Non-Complier With a Compliance Schedule Universe:	No
Financial Assurance Required:	Not reported
Handler Date of Last Change:	20180905
Recognized Trader-Importer:	No
Recognized Trader-Exporter:	No
Importer of Spent Lead Acid Batteries:	No
Exporter of Spent Lead Acid Batteries:	No
Recycler Activity Without Storage:	No
Manifest Broker:	No
Sub-Part P Indicator:	No

Handler - Owner Operator:

Owner/Operator Indicator:	Owner
Owner/Operator Name:	PETRO BRAS, INC.
Legal Status:	Other
Date Became Current:	Not reported
Date Ended Current:	Not reported
Owner/Operator Address:	7515 ALONDRA BLVD
Owner/Operator City,State,Zip:	PARAMOUNT, CA 90723-4001
Owner/Operator Telephone:	562-272-4350
Owner/Operator Telephone Ext:	Not reported
Owner/Operator Fax:	Not reported
Owner/Operator Email:	Not reported

Owner/Operator Indicator:	Operator
Owner/Operator Name:	VIC BAGDATYAN
Legal Status:	Other
Date Became Current:	Not reported
Date Ended Current:	Not reported
Owner/Operator Address:	7515 ALONDRA BLVD
Owner/Operator City,State,Zip:	PARAMOUNT, CA 90723
Owner/Operator Telephone:	310-500-7888
Owner/Operator Telephone Ext:	Not reported
Owner/Operator Fax:	Not reported
Owner/Operator Email:	Not reported

Historic Generators:

Receive Date:	20100302
Handler Name:	PETRO BRAS
Federal Waste Generator Description:	Not a generator, verified
State District Owner:	Not reported
Large Quantity Handler of Universal Waste:	No
Recognized Trader Importer:	No
Recognized Trader Exporter:	No
Spent Lead Acid Battery Importer:	No

Map ID
Direction
Distance
Elevation

MAP FINDINGS

Site

Database(s)

EDR ID Number
EPA ID Number

PETRO BRAS (Continued)

1024825214

Spent Lead Acid Battery Exporter: No
Current Record: Yes
Non Storage Recycler Activity: Not reported
Electronic Manifest Broker: Not reported

List of NAICS Codes and Descriptions:

NAICS Code: 44719
NAICS Description: OTHER GASOLINE STATIONS

Facility Has Received Notices of Violations:

Violations: No Violations Found

Evaluation Action Summary:

Evaluations: No Evaluations Found

**F53
NW
< 1/8
0.106 mi.
561 ft.**

**PARAMOUNT TEXACO SERVICE
7515 ALONDRA BLVD
PARAMOUNT, CA 90723
Site 13 of 21 in cluster F**

**HIST UST U001565487
N/A**

**Relative:
Higher
Actual:
68 ft.**

HIST UST:
Name: PARAMOUNT TEXACO SERVICE
Address: 7515 ALONDRA BLVD
City,State,Zip: PARAMOUNT, CA 90723
File Number: Not reported
URL: Not reported
Region: STATE
Facility ID: 00000051055
Facility Type: Gas Station
Other Type: Not reported
Contact Name: JAMES H. SCHREIBER
Telephone: 2136020134
Owner Name: J.H. SCHREIBER, INC.
Owner Address: 7515 E. ALONDRA BLVD.
Owner City,St,Zip: PARAMOUNT, CA 90723
Total Tanks: 0008

Tank Num: 001
Container Num: 1
Year Installed: 1960
Tank Capacity: 00010000
Tank Used for: PRODUCT
Type of Fuel: UNLEADED
Container Construction Thickness: Not reported
Leak Detection: Stock Inventor

Tank Num: 002
Container Num: 2
Year Installed: 1960
Tank Capacity: 00010000
Tank Used for: PRODUCT
Type of Fuel: REGULAR
Container Construction Thickness: Not reported
Leak Detection: Stock Inventor

Map ID
Direction
Distance
Elevation

MAP FINDINGS

Site

Database(s)

EDR ID Number
EPA ID Number

PARAMOUNT TEXACO SERVICE (Continued)

U001565487

Tank Num: 003
Container Num: 3
Year Installed: 1960
Tank Capacity: 00001000
Tank Used for: PRODUCT
Type of Fuel: PREMIUM
Container Construction Thickness: Not reported
Leak Detection: Stock Inventor

Tank Num: 004
Container Num: 4
Year Installed: 1973
Tank Capacity: 00008000
Tank Used for: PRODUCT
Type of Fuel: DIESEL
Container Construction Thickness: Not reported
Leak Detection: Stock Inventor

Tank Num: 005
Container Num: 5
Year Installed: 1960
Tank Capacity: 00007000
Tank Used for: PRODUCT
Type of Fuel: DIESEL
Container Construction Thickness: Not reported
Leak Detection: Stock Inventor

Tank Num: 006
Container Num: 6
Year Installed: 1960
Tank Capacity: 00002000
Tank Used for: PRODUCT
Type of Fuel: Not reported
Container Construction Thickness: Not reported
Leak Detection: Stock Inventor

Tank Num: 007
Container Num: 7
Year Installed: 1960
Tank Capacity: 00002000
Tank Used for: PRODUCT
Type of Fuel: Not reported
Container Construction Thickness: Not reported
Leak Detection: Stock Inventor

Tank Num: 008
Container Num: 8
Year Installed: Not reported
Tank Capacity: 00000000
Tank Used for: WASTE
Type of Fuel: WASTE OIL
Container Construction Thickness: Not reported
Leak Detection: None

Map ID
 Direction
 Distance
 Elevation

MAP FINDINGS

Site

Database(s)

EDR ID Number
 EPA ID Number

F54
NW
 < 1/8
 0.106 mi.
 561 ft.

PACIFIC ATLAS DBA PARAMOUNT SV
7515 ALONDRA BLVD
PARAMOUNT, CA 90723

UST **U003778083**
 N/A

Site 14 of 21 in cluster F

Relative:
Higher
Actual:
68 ft.

UST:
 Name: PACIFIC ATLAS DBA PARAMOUNT SV
 Address: 7515 ALONDRA BLVD
 City,State,Zip: PARAMOUNT, CA 90723
 Facility ID: 26626
 Permitting Agency: LOS ANGELES COUNTY
 CERSID: Not reported
 Latitude: 33.88922
 Longitude: -118.16766

G55
SSE
 < 1/8
 0.108 mi.
 570 ft.

PANTERAS BY WILKINSON
16237 ILLINOIS AVE
PARAMOUNT, CA 90723

RCRA NonGen / NLR **1026052071**
CAC003058963

Site 6 of 10 in cluster G

Relative:
Higher
Actual:
67 ft.

RCRA NonGen / NLR:
 Date Form Received by Agency: 20200306
 Handler Name: PANTERAS BY WILKINSON
 Handler Address: 16237 ILLINOIS AVE
 Handler City,State,Zip: PARAMOUNT, CA 90723-4903
 EPA ID: CAC003058963
 Contact Name: STEVE WILKINSON
 Contact Address: 16237 ILLINOIS AVE
 Contact City,State,Zip: PARAMOUNT, CA 90723-4903
 Contact Telephone: 562-634-3433
 Contact Fax: Not reported
 Contact Email: FRANCISCO.VALENZUELA@CRYSTAL-CLEAN.COM
 Contact Title: Not reported
 EPA Region: 09
 Land Type: Not reported
 Federal Waste Generator Description: Not a generator, verified
 Non-Notifier: Not reported
 Biennial Report Cycle: Not reported
 Accessibility: Not reported
 Active Site Indicator: Not reported
 State District Owner: Not reported
 State District: Not reported
 Mailing Address: 16237 ILLINOIS AVE
 Mailing City,State,Zip: PARAMOUNT, CA 90723-4903
 Owner Name: STEVE WILKINSON
 Owner Type: Other
 Operator Name: STEVE WILKINSON
 Operator Type: Other
 Short-Term Generator Activity: No
 Importer Activity: No
 Mixed Waste Generator: No
 Transporter Activity: No
 Transfer Facility Activity: No
 Recycler Activity with Storage: No
 Small Quantity On-Site Burner Exemption: No
 Smelting Melting and Refining Furnace Exemption: No
 Underground Injection Control: No
 Off-Site Waste Receipt: No

Map ID
 Direction
 Distance
 Elevation

MAP FINDINGS

Site

Database(s)

EDR ID Number
 EPA ID Number

PANTERAS BY WILKINSON (Continued)

1026052071

Universal Waste Indicator:	No
Universal Waste Destination Facility:	No
Federal Universal Waste:	No
Active Site Fed-Reg Treatment Storage and Disposal Facility:	Not reported
Active Site Converter Treatment storage and Disposal Facility:	Not reported
Active Site State-Reg Treatment Storage and Disposal Facility:	Not reported
Active Site State-Reg Handler:	---
Federal Facility Indicator:	Not reported
Hazardous Secondary Material Indicator:	N
Sub-Part K Indicator:	Not reported
Commercial TSD Indicator:	No
Treatment Storage and Disposal Type:	Not reported
2018 GPRA Permit Baseline:	Not on the Baseline
2018 GPRA Renewals Baseline:	Not on the Baseline
Permit Renewals Workload Universe:	Not reported
Permit Workload Universe:	Not reported
Permit Progress Universe:	Not reported
Post-Closure Workload Universe:	Not reported
Closure Workload Universe:	Not reported
202 GPRA Corrective Action Baseline:	No
Corrective Action Workload Universe:	No
Subject to Corrective Action Universe:	No
Non-TSDs Where RCRA CA has Been Imposed Universe:	No
TSDs Potentially Subject to CA Under 3004 (u)/(v) Universe:	No
TSDs Only Subject to CA under Discretionary Auth Universe:	No
Corrective Action Priority Ranking:	No NCAPS ranking
Environmental Control Indicator:	No
Institutional Control Indicator:	No
Human Exposure Controls Indicator:	N/A
Groundwater Controls Indicator:	N/A
Operating TSDF Universe:	Not reported
Full Enforcement Universe:	Not reported
Significant Non-Complier Universe:	No
Unaddressed Significant Non-Complier Universe:	No
Addressed Significant Non-Complier Universe:	No
Significant Non-Complier With a Compliance Schedule Universe:	No
Financial Assurance Required:	Not reported
Handler Date of Last Change:	20200306
Recognized Trader-Importer:	No
Recognized Trader-Exporter:	No
Importer of Spent Lead Acid Batteries:	No
Exporter of Spent Lead Acid Batteries:	No
Recycler Activity Without Storage:	No
Manifest Broker:	No
Sub-Part P Indicator:	No

Handler - Owner Operator:

Owner/Operator Indicator:	Operator
Owner/Operator Name:	STEVE WILKINSON
Legal Status:	Other
Date Became Current:	Not reported
Date Ended Current:	Not reported
Owner/Operator Address:	16237 ILLINOIS AVE
Owner/Operator City,State,Zip:	PARAMOUNT, CA 90723-4903
Owner/Operator Telephone:	562-634-3433
Owner/Operator Telephone Ext:	Not reported

Map ID
 Direction
 Distance
 Elevation

MAP FINDINGS

Site

Database(s)

EDR ID Number
 EPA ID Number

PANTERAS BY WILKINSON (Continued)

1026052071

Owner/Operator Fax:	Not reported
Owner/Operator Email:	Not reported
Owner/Operator Indicator:	Owner
Owner/Operator Name:	STEVE WILKINSON
Legal Status:	Other
Date Became Current:	Not reported
Date Ended Current:	Not reported
Owner/Operator Address:	16237 ILLINOIS AVE
Owner/Operator City,State,Zip:	PARAMOUNT, CA 90723-4903
Owner/Operator Telephone:	562-634-3433
Owner/Operator Telephone Ext:	Not reported
Owner/Operator Fax:	Not reported
Owner/Operator Email:	Not reported
Historic Generators:	
Receive Date:	20200306
Handler Name:	PANTERAS BY WILKINSON
Federal Waste Generator Description:	Not a generator, verified
State District Owner:	Not reported
Large Quantity Handler of Universal Waste:	No
Recognized Trader Importer:	No
Recognized Trader Exporter:	No
Spent Lead Acid Battery Importer:	No
Spent Lead Acid Battery Exporter:	No
Current Record:	Yes
Non Storage Recycler Activity:	Not reported
Electronic Manifest Broker:	Not reported
List of NAICS Codes and Descriptions:	
NAICS Code:	336390
NAICS Description:	OTHER MOTOR VEHICLE PARTS MANUFACTURING
Facility Has Received Notices of Violations:	
Violations:	No Violations Found
Evaluation Action Summary:	
Evaluations:	No Evaluations Found

**F56
 NW
 < 1/8
 0.110 mi.
 582 ft.**

**ROCKVIEW DAIRIES DRIVE-IN 45
 501 ALONDRA BLVD
 PARAMOUNT, CA 90723**

**HIST UST U001565493
 N/A**

Site 15 of 21 in cluster F

**Relative:
 Higher
 Actual:
 68 ft.**

HIST UST:	
Name:	ROCKVIEW DAIRIES DRIVE-IN 45
Address:	501 ALONDRA BLVD
City,State,Zip:	PARAMOUNT, CA 90723
File Number:	0002802F
URL:	http://geotracker.waterboards.ca.gov/ustpdfs/pdf/0002802F.pdf
Region:	STATE
Facility ID:	00000003570
Facility Type:	Gas Station
Other Type:	Not reported

Map ID
 Direction
 Distance
 Elevation

MAP FINDINGS

Site

Database(s)

EDR ID Number
 EPA ID Number

ROCKVIEW DAIRIES DRIVE-IN 45 (Continued)

U001565493

Contact Name: JOHN JEFFREYS
 Telephone: 2139275511
 Owner Name: ROCKVIEW DAIRIES, INC.
 Owner Address: 7011 STEWART & GRAY RD.
 Owner City,St,Zip: DOWNEY, CA 90241
 Total Tanks: 0003

Tank Num: 001
 Container Num: 4501
 Year Installed: 1976
 Tank Capacity: 00009940
 Tank Used for: PRODUCT
 Type of Fuel: REGULAR
 Container Construction Thickness: Not reported
 Leak Detection: Stock Inventor

Tank Num: 002
 Container Num: 4502
 Year Installed: 1976
 Tank Capacity: 00009940
 Tank Used for: PRODUCT
 Type of Fuel: PREMIUM
 Container Construction Thickness: Not reported
 Leak Detection: Stock Inventor

Tank Num: 003
 Container Num: 4503
 Year Installed: 1976
 Tank Capacity: 00009940
 Tank Used for: PRODUCT
 Type of Fuel: UNLEADED
 Container Construction Thickness: Not reported
 Leak Detection: Stock Inventor

[Click here for Geo Tracker PDF:](#)

F57
WNW
< 1/8
0.113 mi.
596 ft.

SHELL SERVICE STATION (FORMER)
7512 ALONDRA BLVD E
PARAMOUNT, CA 90723

Site 16 of 21 in cluster F

LUST **S110654528**
Cortese **N/A**
CERS

Relative:
Higher
Actual:
68 ft.

LUST:
 Name: SHELL SERVICE STATION (FORMER)
 Address: 7512 ALONDRA BLVD E
 City,State,Zip: PARAMOUNT, CA 90723
 Lead Agency: LOS ANGELES RWQCB (REGION 4)
 Case Type: LUST Cleanup Site
 Geo Track: http://geotracker.waterboards.ca.gov/profile_report.asp?global_id=T0603751170
 Global Id: T0603751170
 Latitude: 33.888837
 Longitude: -118.168352
 Status: Open - Remediation
 Status Date: 12/24/2019
 Case Worker: NB
 RB Case Number: R-26318
 Local Agency: LOS ANGELES COUNTY
 File Location: Regional Board

Map ID
Direction
Distance
Elevation

MAP FINDINGS

Site

Database(s)

EDR ID Number
EPA ID Number

SHELL SERVICE STATION (FORMER) (Continued)

S110654528

Local Case Number: 001537-026318
Potential Media Affect: Aquifer used for drinking water supply
Potential Contaminants of Concern: Other Solvent or Non-Petroleum Hydrocarbon
Site History: Not reported

LUST:

Global Id: T0603751170
Contact Type: Local Agency Caseworker
Contact Name: LAURA GAJDOS
Organization Name: LOS ANGELES COUNTY
Address: 900 S. FREMONT AVE.
City: ALHAMBRA
Email: Not reported
Phone Number: Not reported

Global Id: T0603751170
Contact Type: Regional Board Caseworker
Contact Name: NHAN BAO
Organization Name: LOS ANGELES RWQCB (REGION 4)
Address: 320 WEST 4TH STREET, SUITE 200
City: LOS ANGELES
Email: nbao@waterboards.ca.gov
Phone Number: 2135766703

LUST:

Global Id: T0603751170
Action Type: ENFORCEMENT
Date: 11/15/2007
Action: Staff Letter

Global Id: T0603751170
Action Type: ENFORCEMENT
Date: 06/15/2009
Action: Staff Letter

Global Id: T0603751170
Action Type: ENFORCEMENT
Date: 04/15/2016
Action: Health and Safety Code Section 25296.10(c)

Global Id: T0603751170
Action Type: ENFORCEMENT
Date: 11/04/2015
Action: Health and Safety Code Section 25296.10(c)

Global Id: T0603751170
Action Type: ENFORCEMENT
Date: 07/23/2021
Action: Staff Letter

Global Id: T0603751170
Action Type: Other
Date: 10/08/2002
Action: Leak Reported

Global Id: T0603751170
Action Type: RESPONSE

Map ID
Direction
Distance
Elevation

MAP FINDINGS

Site

Database(s)

EDR ID Number
EPA ID Number

SHELL SERVICE STATION (FORMER) (Continued)

S110654528

Date: 07/15/2009
Action: Conceptual Site Model

Global Id: T0603751170
Action Type: RESPONSE
Date: 04/15/2006
Action: Monitoring Report - Quarterly

Global Id: T0603751170
Action Type: RESPONSE
Date: 09/30/2006
Action: Monitoring Report - Quarterly

Global Id: T0603751170
Action Type: RESPONSE
Date: 10/15/2006
Action: Soil and Water Investigation Report

Global Id: T0603751170
Action Type: RESPONSE
Date: 10/15/2006
Action: Monitoring Report - Quarterly

Global Id: T0603751170
Action Type: RESPONSE
Date: 01/15/2007
Action: Monitoring Report - Quarterly

Global Id: T0603751170
Action Type: RESPONSE
Date: 01/15/2007
Action: Soil and Water Investigation Report

Global Id: T0603751170
Action Type: RESPONSE
Date: 01/15/2013
Action: Monitoring Report - Semi-Annually

Global Id: T0603751170
Action Type: RESPONSE
Date: 01/15/2013
Action: Conceptual Site Model

Global Id: T0603751170
Action Type: RESPONSE
Date: 11/04/2020
Action: Soil and Water Investigation Report

Global Id: T0603751170
Action Type: RESPONSE
Date: 09/04/2020
Action: Other Report / Document

Global Id: T0603751170
Action Type: RESPONSE
Date: 10/15/2018
Action: Conceptual Site Model

Map ID
Direction
Distance
Elevation

MAP FINDINGS

Site

Database(s)

EDR ID Number
EPA ID Number

SHELL SERVICE STATION (FORMER) (Continued)

S110654528

Global Id:	T0603751170
Action Type:	RESPONSE
Date:	01/15/2021
Action:	Conceptual Site Model
Global Id:	T0603751170
Action Type:	RESPONSE
Date:	12/29/2017
Action:	Site Assessment Report
Global Id:	T0603751170
Action Type:	RESPONSE
Date:	10/15/2017
Action:	Soil and Water Investigation Report
Global Id:	T0603751170
Action Type:	RESPONSE
Date:	08/15/2017
Action:	Other Report / Document
Global Id:	T0603751170
Action Type:	RESPONSE
Date:	04/15/2019
Action:	Conceptual Site Model
Global Id:	T0603751170
Action Type:	RESPONSE
Date:	07/15/2019
Action:	Conceptual Site Model
Global Id:	T0603751170
Action Type:	RESPONSE
Date:	07/15/2017
Action:	Conceptual Site Model
Global Id:	T0603751170
Action Type:	ENFORCEMENT
Date:	09/20/2006
Action:	Staff Letter
Global Id:	T0603751170
Action Type:	ENFORCEMENT
Date:	07/22/2005
Action:	Staff Letter
Global Id:	T0603751170
Action Type:	ENFORCEMENT
Date:	04/22/2011
Action:	Staff Letter
Global Id:	T0603751170
Action Type:	ENFORCEMENT
Date:	09/20/2016
Action:	Health and Safety Code Section 25296.10(c)
Global Id:	T0603751170
Action Type:	ENFORCEMENT

Map ID
Direction
Distance
Elevation

MAP FINDINGS

Site

Database(s)

EDR ID Number
EPA ID Number

SHELL SERVICE STATION (FORMER) (Continued)

S110654528

Date: 07/21/2017
Action: Staff Letter

Global Id: T0603751170
Action Type: ENFORCEMENT
Date: 10/05/2016
Action: Clean Up Fund - Case Closure Review Summary Report (RSR)

Global Id: T0603751170
Action Type: RESPONSE
Date: 10/15/2009
Action: Conceptual Site Model

Global Id: T0603751170
Action Type: RESPONSE
Date: 07/15/2009
Action: Monitoring Report - Semi-Annually

Global Id: T0603751170
Action Type: RESPONSE
Date: 01/15/2009
Action: Monitoring Report - Quarterly

Global Id: T0603751170
Action Type: RESPONSE
Date: 01/15/2005
Action: Monitoring Report - Quarterly

Global Id: T0603751170
Action Type: RESPONSE
Date: 01/15/2005
Action: Soil and Water Investigation Report

Global Id: T0603751170
Action Type: RESPONSE
Date: 10/15/2004
Action: Soil and Water Investigation Report

Global Id: T0603751170
Action Type: RESPONSE
Date: 10/15/2004
Action: Final Remedial Action Report / Corrective Action Report

Global Id: T0603751170
Action Type: RESPONSE
Date: 07/15/2007
Action: Monitoring Report - Quarterly

Global Id: T0603751170
Action Type: RESPONSE
Date: 07/15/2007
Action: Soil and Water Investigation Report

Global Id: T0603751170
Action Type: RESPONSE
Date: 01/15/2006
Action: Monitoring Report - Quarterly

Map ID
Direction
Distance
Elevation

MAP FINDINGS

Site

Database(s)

EDR ID Number
EPA ID Number

SHELL SERVICE STATION (FORMER) (Continued)

S110654528

Global Id: T0603751170
Action Type: RESPONSE
Date: 01/15/2006
Action: Soil and Water Investigation Report

Global Id: T0603751170
Action Type: RESPONSE
Date: 01/15/2010
Action: Conceptual Site Model

Global Id: T0603751170
Action Type: RESPONSE
Date: 01/15/2010
Action: Monitoring Report - Semi-Annually

Global Id: T0603751170
Action Type: RESPONSE
Date: 04/15/2010
Action: Conceptual Site Model

Global Id: T0603751170
Action Type: RESPONSE
Date: 04/20/2010
Action: Soil and Water Investigation Workplan

Global Id: T0603751170
Action Type: RESPONSE
Date: 07/15/2010
Action: Soil and Water Investigation Report

Global Id: T0603751170
Action Type: RESPONSE
Date: 07/15/2010
Action: Monitoring Report - Semi-Annually

Global Id: T0603751170
Action Type: RESPONSE
Date: 01/23/2012
Action: Site Assessment Report

Global Id: T0603751170
Action Type: RESPONSE
Date: 04/15/2012
Action: Conceptual Site Model

Global Id: T0603751170
Action Type: RESPONSE
Date: 07/15/2012
Action: Conceptual Site Model

Global Id: T0603751170
Action Type: RESPONSE
Date: 07/15/2012
Action: Monitoring Report - Semi-Annually

Global Id: T0603751170
Action Type: RESPONSE

Map ID
Direction
Distance
Elevation

MAP FINDINGS

Site

Database(s)

EDR ID Number
EPA ID Number

SHELL SERVICE STATION (FORMER) (Continued)

S110654528

Date: 07/15/2014
Action: Monitoring Report - Semi-Annually

Global Id: T0603751170
Action Type: RESPONSE
Date: 01/15/2015
Action: Conceptual Site Model

Global Id: T0603751170
Action Type: RESPONSE
Date: 06/15/2016
Action: Soil and Water Investigation Workplan

Global Id: T0603751170
Action Type: RESPONSE
Date: 01/15/2016
Action: Monitoring Report - Semi-Annually

Global Id: T0603751170
Action Type: RESPONSE
Date: 07/15/2015
Action: Conceptual Site Model

Global Id: T0603751170
Action Type: RESPONSE
Date: 11/30/2015
Action: Email Correspondence

Global Id: T0603751170
Action Type: RESPONSE
Date: 07/15/2016
Action: Monitoring Report - Semi-Annually

Global Id: T0603751170
Action Type: RESPONSE
Date: 01/15/2020
Action: Monitoring Report - Semi-Annually

Global Id: T0603751170
Action Type: RESPONSE
Date: 01/15/2017
Action: Conceptual Site Model

Global Id: T0603751170
Action Type: RESPONSE
Date: 07/15/2018
Action: Conceptual Site Model

Global Id: T0603751170
Action Type: RESPONSE
Date: 01/02/2018
Action: Well Destruction Report

Global Id: T0603751170
Action Type: ENFORCEMENT
Date: 09/16/2004
Action: * Verbal Communication

Map ID
Direction
Distance
Elevation

MAP FINDINGS

Site

Database(s)

EDR ID Number
EPA ID Number

SHELL SERVICE STATION (FORMER) (Continued)

S110654528

Global Id:	T0603751170
Action Type:	ENFORCEMENT
Date:	01/19/2005
Action:	Staff Letter
Global Id:	T0603751170
Action Type:	ENFORCEMENT
Date:	03/29/2006
Action:	Staff Letter
Global Id:	T0603751170
Action Type:	ENFORCEMENT
Date:	10/23/2008
Action:	Staff Letter
Global Id:	T0603751170
Action Type:	ENFORCEMENT
Date:	08/16/2010
Action:	Staff Letter
Global Id:	T0603751170
Action Type:	RESPONSE
Date:	10/15/2009
Action:	Monitoring Report - Semi-Annually
Global Id:	T0603751170
Action Type:	RESPONSE
Date:	04/15/2009
Action:	Conceptual Site Model
Global Id:	T0603751170
Action Type:	RESPONSE
Date:	04/15/2009
Action:	Monitoring Report - Quarterly
Global Id:	T0603751170
Action Type:	RESPONSE
Date:	07/15/2008
Action:	Monitoring Report - Quarterly
Global Id:	T0603751170
Action Type:	RESPONSE
Date:	07/15/2004
Action:	Monitoring Report - Quarterly
Global Id:	T0603751170
Action Type:	RESPONSE
Date:	04/15/2005
Action:	Monitoring Report - Quarterly
Global Id:	T0603751170
Action Type:	RESPONSE
Date:	04/15/2005
Action:	Soil and Water Investigation Report
Global Id:	T0603751170
Action Type:	RESPONSE

Map ID
Direction
Distance
Elevation

MAP FINDINGS

Site

Database(s)

EDR ID Number
EPA ID Number

SHELL SERVICE STATION (FORMER) (Continued)

S110654528

Date: 09/30/2006
Action: Soil and Water Investigation Report

Global Id: T0603751170
Action Type: RESPONSE
Date: 09/30/2006
Action: Soil and Water Investigation Report

Global Id: T0603751170
Action Type: RESPONSE
Date: 10/15/2005
Action: Monitoring Report - Quarterly

Global Id: T0603751170
Action Type: RESPONSE
Date: 10/15/2005
Action: Soil and Water Investigation Report

Global Id: T0603751170
Action Type: RESPONSE
Date: 07/15/2005
Action: Monitoring Report - Quarterly

Global Id: T0603751170
Action Type: RESPONSE
Date: 07/15/2005
Action: Soil and Water Investigation Report

Global Id: T0603751170
Action Type: RESPONSE
Date: 04/15/2008
Action: Well Installation Report

Global Id: T0603751170
Action Type: RESPONSE
Date: 10/15/2007
Action: Soil and Water Investigation Report

Global Id: T0603751170
Action Type: RESPONSE
Date: 04/15/2006
Action: Soil and Water Investigation Report

Global Id: T0603751170
Action Type: RESPONSE
Date: 04/15/2008
Action: Well Installation Report

Global Id: T0603751170
Action Type: RESPONSE
Date: 07/15/2011
Action: Monitoring Report - Semi-Annually

Global Id: T0603751170
Action Type: RESPONSE
Date: 10/15/2011
Action: Conceptual Site Model

Map ID
Direction
Distance
Elevation

MAP FINDINGS

Site

Database(s)

EDR ID Number
EPA ID Number

SHELL SERVICE STATION (FORMER) (Continued)

S110654528

Global Id: T0603751170
Action Type: RESPONSE
Date: 01/15/2012
Action: Monitoring Report - Semi-Annually

Global Id: T0603751170
Action Type: RESPONSE
Date: 07/15/2016
Action: Remedial Progress Report

Global Id: T0603751170
Action Type: RESPONSE
Date: 10/15/2019
Action: Conceptual Site Model

Global Id: T0603751170
Action Type: RESPONSE
Date: 10/10/2014
Action: Site Assessment Report

Global Id: T0603751170
Action Type: ENFORCEMENT
Date: 10/31/2003
Action: Staff Letter

Global Id: T0603751170
Action Type: ENFORCEMENT
Date: 07/01/2003
Action: Staff Letter

Global Id: T0603751170
Action Type: ENFORCEMENT
Date: 03/02/2004
Action: Staff Letter

Global Id: T0603751170
Action Type: ENFORCEMENT
Date: 07/06/2004
Action: Staff Letter

Global Id: T0603751170
Action Type: ENFORCEMENT
Date: 02/19/2004
Action: 13267 Requirement

Global Id: T0603751170
Action Type: ENFORCEMENT
Date: 05/06/2010
Action: Staff Letter

Global Id: T0603751170
Action Type: RESPONSE
Date: 01/15/2009
Action: Conceptual Site Model

Global Id: T0603751170
Action Type: RESPONSE

Map ID
Direction
Distance
Elevation

MAP FINDINGS

Site

Database(s)

EDR ID Number
EPA ID Number

SHELL SERVICE STATION (FORMER) (Continued)

S110654528

Date: 07/15/2008
Action: Conceptual Site Model

Global Id: T0603751170
Action Type: RESPONSE
Date: 01/15/2009
Action: Well Installation Report

Global Id: T0603751170
Action Type: RESPONSE
Date: 10/15/2008
Action: Monitoring Report - Quarterly

Global Id: T0603751170
Action Type: RESPONSE
Date: 10/15/2008
Action: Conceptual Site Model

Global Id: T0603751170
Action Type: RESPONSE
Date: 04/15/2009
Action: Well Installation Report

Global Id: T0603751170
Action Type: RESPONSE
Date: 12/01/2003
Action: Soil and Water Investigation Report

Global Id: T0603751170
Action Type: RESPONSE
Date: 10/15/2003
Action: Monitoring Report - Quarterly

Global Id: T0603751170
Action Type: RESPONSE
Date: 09/12/2003
Action: Soil and Water Investigation Workplan

Global Id: T0603751170
Action Type: RESPONSE
Date: 10/15/2004
Action: Monitoring Report - Quarterly

Global Id: T0603751170
Action Type: RESPONSE
Date: 08/27/2004
Action: Soil and Water Investigation Report

Global Id: T0603751170
Action Type: RESPONSE
Date: 01/15/2004
Action: Monitoring Report - Quarterly

Global Id: T0603751170
Action Type: RESPONSE
Date: 08/27/2004
Action: CAP/RAP - Final Remediation / Design Plan

Map ID
Direction
Distance
Elevation

MAP FINDINGS

Site

Database(s)

EDR ID Number
EPA ID Number

SHELL SERVICE STATION (FORMER) (Continued)

S110654528

Global Id: T0603751170
Action Type: RESPONSE
Date: 08/27/2004
Action: Soil and Water Investigation Report

Global Id: T0603751170
Action Type: RESPONSE
Date: 04/15/2004
Action: Monitoring Report - Quarterly

Global Id: T0603751170
Action Type: RESPONSE
Date: 08/27/2004
Action: Soil and Water Investigation Report

Global Id: T0603751170
Action Type: RESPONSE
Date: 08/27/2004
Action: Soil and Water Investigation Report

Global Id: T0603751170
Action Type: RESPONSE
Date: 01/29/2004
Action: Soil and Water Investigation Workplan

Global Id: T0603751170
Action Type: RESPONSE
Date: 10/15/2007
Action: Monitoring Report - Quarterly

Global Id: T0603751170
Action Type: RESPONSE
Date: 04/15/2008
Action: Soil and Water Investigation Report

Global Id: T0603751170
Action Type: RESPONSE
Date: 04/15/2008
Action: Monitoring Report - Quarterly

Global Id: T0603751170
Action Type: RESPONSE
Date: 01/15/2008
Action: Soil and Water Investigation Report

Global Id: T0603751170
Action Type: RESPONSE
Date: 04/15/2008
Action: Interim Remedial Action Plan

Global Id: T0603751170
Action Type: RESPONSE
Date: 04/15/2010
Action: Monitoring Report - Semi-Annually

Global Id: T0603751170
Action Type: RESPONSE

Map ID
Direction
Distance
Elevation

MAP FINDINGS

Site

Database(s)

EDR ID Number
EPA ID Number

SHELL SERVICE STATION (FORMER) (Continued)

S110654528

Date: 12/13/2010
Action: Site Assessment Report

Global Id: T0603751170
Action Type: RESPONSE
Date: 01/15/2011
Action: Monitoring Report - Semi-Annually

Global Id: T0603751170
Action Type: RESPONSE
Date: 07/15/2011
Action: Conceptual Site Model

Global Id: T0603751170
Action Type: RESPONSE
Date: 05/09/2011
Action: Other Workplan

Global Id: T0603751170
Action Type: RESPONSE
Date: 04/15/2011
Action: Monitoring Report - Semi-Annually

Global Id: T0603751170
Action Type: RESPONSE
Date: 02/16/2011
Action: Soil and Water Investigation Workplan

Global Id: T0603751170
Action Type: RESPONSE
Date: 01/15/2011
Action: Conceptual Site Model

Global Id: T0603751170
Action Type: RESPONSE
Date: 01/15/2014
Action: Monitoring Report - Semi-Annually

Global Id: T0603751170
Action Type: RESPONSE
Date: 12/26/2013
Action: Site Assessment Report

Global Id: T0603751170
Action Type: RESPONSE
Date: 01/15/2014
Action: Conceptual Site Model

Global Id: T0603751170
Action Type: ENFORCEMENT
Date: 07/28/2008
Action: Staff Letter

Global Id: T0603751170
Action Type: ENFORCEMENT
Date: 08/12/2003
Action: Staff Letter

Map ID
Direction
Distance
Elevation

MAP FINDINGS

Site

Database(s)

EDR ID Number
EPA ID Number

SHELL SERVICE STATION (FORMER) (Continued)

S110654528

Global Id:	T0603751170
Action Type:	ENFORCEMENT
Date:	01/25/2008
Action:	Staff Letter
Global Id:	T0603751170
Action Type:	ENFORCEMENT
Date:	12/24/2019
Action:	Staff Letter
Global Id:	T0603751170
Action Type:	ENFORCEMENT
Date:	08/04/2020
Action:	Staff Letter
Global Id:	T0603751170
Action Type:	Other
Date:	10/08/2002
Action:	Leak Discovery
Global Id:	T0603751170
Action Type:	RESPONSE
Date:	10/15/2004
Action:	Soil and Water Investigation Report
Global Id:	T0603751170
Action Type:	RESPONSE
Date:	07/25/2003
Action:	Monitoring Report - Quarterly
Global Id:	T0603751170
Action Type:	RESPONSE
Date:	08/01/2003
Action:	Other Report / Document
Global Id:	T0603751170
Action Type:	RESPONSE
Date:	01/15/2008
Action:	Monitoring Report - Quarterly
Global Id:	T0603751170
Action Type:	RESPONSE
Date:	07/15/2006
Action:	Monitoring Report - Quarterly
Global Id:	T0603751170
Action Type:	RESPONSE
Date:	04/15/2007
Action:	Monitoring Report - Quarterly
Global Id:	T0603751170
Action Type:	RESPONSE
Date:	04/15/2007
Action:	Soil and Water Investigation Report
Global Id:	T0603751170
Action Type:	RESPONSE

Map ID
Direction
Distance
Elevation

MAP FINDINGS

Site

Database(s)

EDR ID Number
EPA ID Number

SHELL SERVICE STATION (FORMER) (Continued)

S110654528

Date:	07/15/2010
Action:	Conceptual Site Model
Global Id:	T0603751170
Action Type:	RESPONSE
Date:	07/15/2010
Action:	Interim Remedial Action Plan
Global Id:	T0603751170
Action Type:	RESPONSE
Date:	10/15/2010
Action:	Interim Remedial Action Report
Global Id:	T0603751170
Action Type:	RESPONSE
Date:	10/15/2010
Action:	Conceptual Site Model
Global Id:	T0603751170
Action Type:	RESPONSE
Date:	10/15/2010
Action:	Monitoring Report - Semi-Annually
Global Id:	T0603751170
Action Type:	RESPONSE
Date:	07/15/2013
Action:	Conceptual Site Model
Global Id:	T0603751170
Action Type:	RESPONSE
Date:	07/15/2013
Action:	Monitoring Report - Semi-Annually
Global Id:	T0603751170
Action Type:	RESPONSE
Date:	01/15/2017
Action:	Soil and Water Investigation Report
Global Id:	T0603751170
Action Type:	RESPONSE
Date:	08/23/2021
Action:	Other Report / Document
Global Id:	T0603751170
Action Type:	RESPONSE
Date:	01/09/2015
Action:	Request for Closure - Regulator Responded
Global Id:	T0603751170
Action Type:	RESPONSE
Date:	02/16/2016
Action:	Corrective Action Plan / Remedial Action Plan - Regulator Responded
Global Id:	T0603751170
Action Type:	RESPONSE
Date:	06/13/2016
Action:	Soil and Water Investigation Workplan - Regulator Responded

Map ID
Direction
Distance
Elevation

MAP FINDINGS

Site

Database(s)

EDR ID Number
EPA ID Number

SHELL SERVICE STATION (FORMER) (Continued)

S110654528

Global Id: T0603751170
Action Type: RESPONSE
Date: 04/03/2017
Action: Well Installation Workplan - Regulator Responded

Global Id: T0603751170
Action Type: RESPONSE
Date: 01/20/2020
Action: Soil and Water Investigation Workplan - Regulator Responded

Global Id: T0603751170
Action Type: RESPONSE
Date: 03/18/2021
Action: Request for Closure - Regulator Responded

Global Id: T0603751170
Action Type: REMEDIATION
Date: 06/20/2008
Action: In Situ Physical/Chemical Treatment (other than SVE)

Global Id: T0603751170
Action Type: REMEDIATION
Date: 10/01/2002
Action: Excavation

LUST:

Global Id: T0603751170
Status: Open - Case Begin Date
Status Date: 10/08/2002

Global Id: T0603751170
Status: Open - Site Assessment
Status Date: 10/08/2002

Global Id: T0603751170
Status: Open - Site Assessment
Status Date: 08/12/2003

Global Id: T0603751170
Status: Open - Remediation
Status Date: 10/19/2004

Global Id: T0603751170
Status: Open - Remediation
Status Date: 12/24/2019

CORTESE:

Name: SHELL SERVICE STATION (FORMER)
Address: 7512 ALONDRA BLVD E
City,State,Zip: PARAMOUNT, CA 90723
Region: CORTESE
Envirostor Id: Not reported
Global ID: T0603751170
Site/Facility Type: LUST CLEANUP SITE
Cleanup Status: OPEN - REMEDIATION

Map ID
Direction
Distance
Elevation

MAP FINDINGS

Site

Database(s)

EDR ID Number
EPA ID Number

SHELL SERVICE STATION (FORMER) (Continued)

S110654528

Status Date: Not reported
Site Code: Not reported
Latitude: Not reported
Longitude: Not reported
Owner: Not reported
Enf Type: Not reported
Swat R: Not reported
Flag: active
Order No: Not reported
Waste Discharge System No: Not reported
Effective Date: Not reported
Region 2: Not reported
WID Id: Not reported
Solid Waste Id No: Not reported
Waste Management Uit Name: Not reported
File Name: Active Open

CERS:

Name: SHELL SERVICE STATION (FORMER)
Address: 7512 ALONDRA BLVD E
City,State,Zip: PARAMOUNT, CA 90723
Site ID: 223550
CERS ID: T0603751170
CERS Description: Leaking Underground Storage Tank Cleanup Site

Affiliation:

Affiliation Type Desc: Regional Board Caseworker
Entity Name: NHAN BAO - LOS ANGELES RWQCB (REGION 4)
Entity Title: Not reported
Affiliation Address: 320 WEST 4TH STREET, SUITE 200
Affiliation City: LOS ANGELES
Affiliation State: CA
Affiliation Country: Not reported
Affiliation Zip: Not reported
Affiliation Phone: 2135766703,

Affiliation Type Desc: Local Agency Caseworker
Entity Name: LAURA GAJDOS - LOS ANGELES COUNTY
Entity Title: Not reported
Affiliation Address: 900 S. FREMONT AVE.
Affiliation City: ALHAMBRA
Affiliation State: CA
Affiliation Country: Not reported
Affiliation Zip: Not reported
Affiliation Phone: ,

F58
WNW
< 1/8
0.113 mi.
596 ft.

JD FUEL INC DBA JD FUEL - PARAMOUNT
7512 ALONDRA BLVD
PARAMOUNT, CA 90723
Site 17 of 21 in cluster F

RCRA NonGen / NLR **1026723426**
CAL000460540

Relative:
Higher
Actual:
68 ft.

RCRA NonGen / NLR:
Date Form Received by Agency: 20210302
Handler Name: JD FUEL INC DBA JD FUEL - PARAMOUNT
Handler Address: 7512 ALONDRA BLVD
Handler City,State,Zip: PARAMOUNT, CA 90723

Map ID
 Direction
 Distance
 Elevation

MAP FINDINGS

Site

Database(s)

EDR ID Number
 EPA ID Number

JD FUEL INC DBA JD FUEL - PARAMOUNT (Continued)

1026723426

EPA ID:	CAL000460540
Contact Name:	CHANDRESH RAVALIYA
Contact Address:	7512 ALONDRA BLVD
Contact City,State,Zip:	PARAMOUNT, CA 90723
Contact Telephone:	310-933-8787
Contact Fax:	Not reported
Contact Email:	CRAVALIYA@GMAIL.COM
Contact Title:	Not reported
EPA Region:	09
Land Type:	Not reported
Federal Waste Generator Description:	Not a generator, verified
Non-Notifier:	Not reported
Biennial Report Cycle:	Not reported
Accessibility:	Not reported
Active Site Indicator:	Not reported
State District Owner:	Not reported
State District:	Not reported
Mailing Address:	7512 ALONDRA BLVD
Mailing City,State,Zip:	PARAMOUNT, CA 90723
Owner Name:	JD FUEL INC
Owner Type:	Other
Operator Name:	CHANDRESH RAVALIYA
Operator Type:	Other
Short-Term Generator Activity:	No
Importer Activity:	No
Mixed Waste Generator:	No
Transporter Activity:	No
Transfer Facility Activity:	No
Recycler Activity with Storage:	No
Small Quantity On-Site Burner Exemption:	No
Smelting Melting and Refining Furnace Exemption:	No
Underground Injection Control:	No
Off-Site Waste Receipt:	No
Universal Waste Indicator:	No
Universal Waste Destination Facility:	No
Federal Universal Waste:	No
Active Site Fed-Reg Treatment Storage and Disposal Facility:	Not reported
Active Site Converter Treatment storage and Disposal Facility:	Not reported
Active Site State-Reg Treatment Storage and Disposal Facility:	Not reported
Active Site State-Reg Handler:	---
Federal Facility Indicator:	Not reported
Hazardous Secondary Material Indicator:	N
Sub-Part K Indicator:	Not reported
Commercial TSD Indicator:	No
Treatment Storage and Disposal Type:	Not reported
2018 GPRA Permit Baseline:	Not on the Baseline
2018 GPRA Renewals Baseline:	Not on the Baseline
Permit Renewals Workload Universe:	Not reported
Permit Workload Universe:	Not reported
Permit Progress Universe:	Not reported
Post-Closure Workload Universe:	Not reported
Closure Workload Universe:	Not reported
202 GPRA Corrective Action Baseline:	No
Corrective Action Workload Universe:	No
Subject to Corrective Action Universe:	No
Non-TSDs Where RCRA CA has Been Imposed Universe:	No
TSDs Potentially Subject to CA Under 3004 (u)/(v) Universe:	No

Map ID
Direction
Distance
Elevation

MAP FINDINGS

Site

Database(s)

EDR ID Number
EPA ID Number

JD FUEL INC DBA JD FUEL - PARAMOUNT (Continued)

1026723426

TSDFs Only Subject to CA under Discretionary Auth Universe: No
Corrective Action Priority Ranking: No NCAPS ranking
Environmental Control Indicator: No
Institutional Control Indicator: No
Human Exposure Controls Indicator: N/A
Groundwater Controls Indicator: N/A
Operating TSDF Universe: Not reported
Full Enforcement Universe: Not reported
Significant Non-Complier Universe: No
Unaddressed Significant Non-Complier Universe: No
Addressed Significant Non-Complier Universe: No
Significant Non-Complier With a Compliance Schedule Universe: No
Financial Assurance Required: Not reported
Handler Date of Last Change: 20210312
Recognized Trader-Importer: No
Recognized Trader-Exporter: No
Importer of Spent Lead Acid Batteries: No
Exporter of Spent Lead Acid Batteries: No
Recycler Activity Without Storage: No
Manifest Broker: No
Sub-Part P Indicator: No

Handler - Owner Operator:

Owner/Operator Indicator: Owner
Owner/Operator Name: JD FUEL INC
Legal Status: Other
Date Became Current: Not reported
Date Ended Current: Not reported
Owner/Operator Address: 7512 ALONDRA BLVD
Owner/Operator City,State,Zip: PARAMOUNT, CA 90723
Owner/Operator Telephone: 310-933-8787
Owner/Operator Telephone Ext: Not reported
Owner/Operator Fax: Not reported
Owner/Operator Email: Not reported

Owner/Operator Indicator: Operator
Owner/Operator Name: CHANDRESH RAVALIYA
Legal Status: Other
Date Became Current: Not reported
Date Ended Current: Not reported
Owner/Operator Address: 7512 ALONDRA BLVD
Owner/Operator City,State,Zip: PARAMOUNT, CA 90723
Owner/Operator Telephone: 310-933-8787
Owner/Operator Telephone Ext: Not reported
Owner/Operator Fax: Not reported
Owner/Operator Email: Not reported

Historic Generators:

Receive Date: 20210302
Handler Name: JD FUEL INC DBA JD FUEL - PARAMOUNT
Federal Waste Generator Description: Not a generator, verified
State District Owner: Not reported
Large Quantity Handler of Universal Waste: No
Recognized Trader Importer: No
Recognized Trader Exporter: No

Map ID
 Direction
 Distance
 Elevation

MAP FINDINGS

Site

Database(s)

EDR ID Number
 EPA ID Number

JD FUEL INC DBA JD FUEL - PARAMOUNT (Continued)

1026723426

Spent Lead Acid Battery Importer: No
 Spent Lead Acid Battery Exporter: No
 Current Record: Yes
 Non Storage Recycler Activity: No
 Electronic Manifest Broker: No

List of NAICS Codes and Descriptions:

NAICS Code: 447190
 NAICS Description: OTHER GASOLINE STATIONS

Facility Has Received Notices of Violations:

Violations: No Violations Found

Evaluation Action Summary:

Evaluations: No Evaluations Found

F59
WNW
< 1/8
0.113 mi.
596 ft.

BOB'S SHELL SERVICE
7512 ALONDRA BLVD
PARAMOUNT, CA 90723

EDR Hist Auto 1008994695
N/A

Site 18 of 21 in cluster F

Relative:
Higher

EDR Hist Auto

Actual:
68 ft.

Year:	Name:	Type:
1967	BOB'S SHELL SERVICE	Not reported
1969	GENES SHELL SERVICE	Gasoline Service Stations
1970	GENES SHELL SERVICE	Gasoline Service Stations
1991	SHELL AUTO CENTER	Gasoline Service Stations
1992	SHELL AUTO CENTER	Gasoline Service Stations
1993	SHELL AUTO CENTER	Gasoline Service Stations
1994	SHELL AUTO CENTER	Gasoline Service Stations
1995	SHELL AUTO CENTER	Gasoline Service Stations
1996	SHELL AUTO CENTER	Gasoline Service Stations
1997	SHELL AUTO CENTER	Gasoline Service Stations
1998	SHELL AUTO CENTER	Gasoline Service Stations
1999	SHELL AUTO CENTER	Gasoline Service Stations
2000	SHELL AUTO CENTER	Gasoline Service Stations
2001	SHELL AUTO CENTER	Gasoline Service Stations
2002	SHELL AUTO CENTER	Gasoline Service Stations
2003	SHELL AUTO CENTER	Gasoline Service Stations
2004	SHELL AUTO CENTER	Gasoline Service Stations
2005	SHELL AUTO CENTER	Gasoline Service Stations, NEC
2006	SHELL AUTO CENTER	Gasoline Service Stations, NEC
2007	SHELL AUTO CENTER	Gasoline Service Stations, NEC
2008	SHELL AUTO CENTER	Gasoline Service Stations, NEC
2011	SLG CRENSHAW SHELL	Gasoline Service Stations
2013	SLG CRENSHAW SHELL	Gasoline Service Stations
2013	SHELL AUTO CARE STATION	General Automotive Repair Shops
2014	SLG CRENSHAW SHELL	Gasoline Service Stations
2014	SHELL AUTO CARE STATION	Gasoline Service Stations, NEC

Map ID
 Direction
 Distance
 Elevation

MAP FINDINGS

Site

Database(s)

EDR ID Number
 EPA ID Number

F60
WNW
 < 1/8
 0.113 mi.
 596 ft.

SHELL AUTO CENTER
7512 ALONDRA BLVD
PARAMOUNT, CA 90723
 Site 19 of 21 in cluster F

UST **U00377969**
 N/A

Relative:
Higher
Actual:
68 ft.

UST:
 Name: SHELL AUTO CENTER
 Address: 7512 ALONDRA BLVD
 City,State,Zip: PARAMOUNT, CA 90723
 Facility ID: 26318
 Permitting Agency: LOS ANGELES COUNTY
 CERSID: Not reported
 Latitude: 33.8901255
 Longitude: -118.166961

F61
WNW
 < 1/8
 0.113 mi.
 596 ft.

SHELL SERVICE STATION (FORMER)
7512 ALONDRA
PARAMOUNT, CA 90723
 Site 20 of 21 in cluster F

LUST **S106116293**
LOS ANGELES CO. HMS **N/A**

Relative:
Higher
Actual:
68 ft.

LUST REG 4:
 Region: 4
 Regional Board: 04
 County: Los Angeles
 Facility Id: R-26318
 Status: Pollution Characterization
 Substance: Hydrocarbons
 Substance Quantity: Not reported
 Local Case No: 001537-026318
 Case Type: Groundwater
 Abatement Method Used at the Site: Not reported
 Global ID: T0603751170
 W Global ID: Not reported
 Staff: HDN
 Local Agency: 19000
 Cross Street: GARFIELD
 Enforcement Type: DLSEL
 Date Leak Discovered: 10/8/2002
 Date Leak First Reported: 10/8/2002
 Date Leak Record Entered: Not reported
 Date Confirmation Began: 10/8/2002
 Date Leak Stopped: Not reported
 Date Case Last Changed on Database: Not reported
 Date the Case was Closed: Not reported
 How Leak Discovered: Subsurface Monitoring
 How Leak Stopped: Close Tank
 Cause of Leak: UNK
 Leak Source: UNK
 Operator: Not reported
 Water System: Not reported
 Well Name: Not reported
 Approx. Dist To Production Well (ft): Not reported
 Source of Cleanup Funding: UNK
 Preliminary Site Assessment Workplan Submitted: Not reported
 Preliminary Site Assessment Began: 10/8/2002
 Pollution Characterization Began: 1/29/2004
 Remediation Plan Submitted: Not reported
 Remedial Action Underway: Not reported

Map ID
Direction
Distance
Elevation

MAP FINDINGS

Site

Database(s)

EDR ID Number
EPA ID Number

SHELL SERVICE STATION (FORMER) (Continued)

S106116293

Post Remedial Action Monitoring Began: Not reported
Enforcement Action Date: Not reported
Historical Max MTBE Date: 12/13/2002
Hist Max MTBE Conc in Groundwater: 120000
Hist Max MTBE Conc in Soil: Not reported
Significant Interim Remedial Action Taken: Not reported
GW Qualifier: =
Soil Qualifier: Not reported
Organization: Not reported
Owner Contact: Not reported
Responsible Party: RANDY ORLOWSKI
RP Address: 2124 MAIN ST., SUITE #200
Program: LUST
Lat/Long: 0 / 0
Local Agency Staff: Not reported
Beneficial Use: Not reported
Priority: Not reported
Cleanup Fund Id: Not reported
Suspended: Not reported
Assigned Name: Not reported
Summary: Not reported

LOS ANGELES CO. HMS:

Name: SLK PARAMOUNT SHELL
Address: 7512 ALONDRA BLVD
City,State,Zip: PARAMOUNT, CA 907234002
Region: LA
Permit Category: T
Facility Id: 1537-058947
Facility Type: 0
Facility Status: Closed
Area: 1G
Permit Number: 000777150
Permit Status: Closed

Name: SLK PARAMOUNT SHELL
Address: 7512 ALONDRA BLVD
City,State,Zip: PARAMOUNT, CA 907234002
Region: LA
Permit Category: T
Facility Id: 1537-063227
Facility Type: 0
Facility Status: Closed
Area: 1G
Permit Number: 000858954
Permit Status: Closed

F62
WNW
< 1/8
0.113 mi.
596 ft.

MAURICE L. ALBIN
7512 ALONDRA BLVD
PARAMOUNT, CA 90723

Site 21 of 21 in cluster F

HIST UST **U001565480**
N/A

Relative:
Higher
Actual:
68 ft.

HIST UST:
Name: MAURICE L. ALBIN
Address: 7512 ALONDRA BLVD
City,State,Zip: PARAMOUNT, CA 90723

Map ID
Direction
Distance
Elevation

MAP FINDINGS

Site

Database(s)

EDR ID Number
EPA ID Number

MAURICE L. ALBIN (Continued)

U001565480

File Number: Not reported
URL: Not reported
Region: STATE
Facility ID: 00000060948
Facility Type: Gas Station
Other Type: Not reported
Contact Name: Not reported
Telephone: 2136301231
Owner Name: SHELL OIL COMPANY
Owner Address: P.O. BOX 4848
Owner City,St,Zip: ANAHEIM, CA 92803
Total Tanks: 0005

Tank Num: 001
Container Num: 1
Year Installed: 1965
Tank Capacity: 00005000
Tank Used for: PRODUCT
Type of Fuel: UNLEADED
Container Construction Thickness: 1/4
Leak Detection: Stock Inventor, 10

Tank Num: 002
Container Num: 2
Year Installed: 1965
Tank Capacity: 00000550
Tank Used for: WASTE
Type of Fuel: WASTE OIL
Container Construction Thickness: 12
Leak Detection: Stock Inventor, 10

Tank Num: 003
Container Num: 3
Year Installed: 1965
Tank Capacity: 00005000
Tank Used for: PRODUCT
Type of Fuel: UNLEADED
Container Construction Thickness: 1/4
Leak Detection: Stock Inventor, 10

Tank Num: 004
Container Num: 4
Year Installed: 1965
Tank Capacity: 00008000
Tank Used for: PRODUCT
Type of Fuel: REGULAR
Container Construction Thickness: 1/4
Leak Detection: Stock Inventor, 10

Tank Num: 005
Container Num: 5
Year Installed: 1971
Tank Capacity: 00008000
Tank Used for: PRODUCT
Type of Fuel: PREMIUM
Container Construction Thickness: 1/4
Leak Detection: Stock Inventor, 10

Map ID
 Direction
 Distance
 Elevation

MAP FINDINGS

Site

Database(s)

EDR ID Number
 EPA ID Number

G63
SSE
 < 1/8
 0.117 mi.
 618 ft.

CONSTRUCTION YARD
16243 ILLINOIS AVE
PARAMOUNT, CA 90723
Site 7 of 10 in cluster G

RCRA NonGen / NLR **1024807944**
CAL000277386

Relative:
Higher
Actual:
67 ft.

RCRA NonGen / NLR:		20031217
Date Form Received by Agency:		
Handler Name:	CONSTRUCTION YARD	
Handler Address:		16243 ILLINOIS AVE
Handler City,State,Zip:		PARAMOUNT, CA 90723
EPA ID:		CAL000277386
Contact Name:		DAVID ADAMS
Contact Address:		10911 NIGHTHAWK CIRCLE
Contact City,State,Zip:		FOUNTAIN VALLEY, CA 92708
Contact Telephone:		714-963-3112
Contact Fax:		000-000-0000
Contact Email:		DADAMS0531@AOL.COM
Contact Title:		Not reported
EPA Region:		09
Land Type:		Not reported
Federal Waste Generator Description:		Not a generator, verified
Non-Notifier:		Not reported
Biennial Report Cycle:		Not reported
Accessibility:		Not reported
Active Site Indicator:		Handler Activities
State District Owner:		Not reported
State District:		Not reported
Mailing Address:		16243 ILLINOIS AVE
Mailing City,State,Zip:		PARAMOUNT, CA 90723-0000
Owner Name:		GERALD BLAIN
Owner Type:		Other
Operator Name:		DAVID ADAMS
Operator Type:		Other
Short-Term Generator Activity:		No
Importer Activity:		No
Mixed Waste Generator:		No
Transporter Activity:		No
Transfer Facility Activity:		No
Recycler Activity with Storage:		No
Small Quantity On-Site Burner Exemption:		No
Smelting Melting and Refining Furnace Exemption:		No
Underground Injection Control:		No
Off-Site Waste Receipt:		No
Universal Waste Indicator:		Yes
Universal Waste Destination Facility:		Yes
Federal Universal Waste:		No
Active Site Fed-Reg Treatment Storage and Disposal Facility:		Not reported
Active Site Converter Treatment storage and Disposal Facility:		Not reported
Active Site State-Reg Treatment Storage and Disposal Facility:		Not reported
Active Site State-Reg Handler:		---
Federal Facility Indicator:		Not reported
Hazardous Secondary Material Indicator:		N
Sub-Part K Indicator:		Not reported
Commercial TSD Indicator:		No
Treatment Storage and Disposal Type:		Not reported
2018 GPRP Permit Baseline:		Not on the Baseline
2018 GPRP Renewals Baseline:		Not on the Baseline
Permit Renewals Workload Universe:		Not reported

Map ID
 Direction
 Distance
 Elevation

MAP FINDINGS

Site

Database(s)

EDR ID Number
 EPA ID Number

CONSTRUCTION YARD (Continued)

1024807944

Permit Workload Universe:	Not reported
Permit Progress Universe:	Not reported
Post-Closure Workload Universe:	Not reported
Closure Workload Universe:	Not reported
202 GPRA Corrective Action Baseline:	No
Corrective Action Workload Universe:	No
Subject to Corrective Action Universe:	No
Non-TSDFs Where RCRA CA has Been Imposed Universe:	No
TSDFs Potentially Subject to CA Under 3004 (u)/(v) Universe:	No
TSDFs Only Subject to CA under Discretionary Auth Universe:	No
Corrective Action Priority Ranking:	No NCAPS ranking
Environmental Control Indicator:	No
Institutional Control Indicator:	No
Human Exposure Controls Indicator:	N/A
Groundwater Controls Indicator:	N/A
Operating TSDF Universe:	Not reported
Full Enforcement Universe:	Not reported
Significant Non-Complier Universe:	No
Unaddressed Significant Non-Complier Universe:	No
Addressed Significant Non-Complier Universe:	No
Significant Non-Complier With a Compliance Schedule Universe:	No
Financial Assurance Required:	Not reported
Handler Date of Last Change:	20180905
Recognized Trader-Importer:	No
Recognized Trader-Exporter:	No
Importer of Spent Lead Acid Batteries:	No
Exporter of Spent Lead Acid Batteries:	No
Recycler Activity Without Storage:	No
Manifest Broker:	No
Sub-Part P Indicator:	No

Handler - Owner Operator:

Owner/Operator Indicator:	Owner
Owner/Operator Name:	GERALD BLAIN
Legal Status:	Other
Date Became Current:	Not reported
Date Ended Current:	Not reported
Owner/Operator Address:	16243 ILLINOIS AVE
Owner/Operator City,State,Zip:	PARAMOUNT, CA 90723-0000
Owner/Operator Telephone:	714-720-3710
Owner/Operator Telephone Ext:	Not reported
Owner/Operator Fax:	Not reported
Owner/Operator Email:	Not reported

Owner/Operator Indicator:	Operator
Owner/Operator Name:	DAVID ADAMS
Legal Status:	Other
Date Became Current:	Not reported
Date Ended Current:	Not reported
Owner/Operator Address:	10911 NIGHTHAWK CIRCLE
Owner/Operator City,State,Zip:	FOUNTAIN VALLEY, CA 92708
Owner/Operator Telephone:	714-963-3112
Owner/Operator Telephone Ext:	Not reported
Owner/Operator Fax:	Not reported
Owner/Operator Email:	Not reported

Map ID
Direction
Distance
Elevation

MAP FINDINGS

Site

Database(s)

EDR ID Number
EPA ID Number

CONSTRUCTION YARD (Continued)

1024807944

Historic Generators:

Receive Date: 20031217
Handler Name: CONSTRUCTION YARD
Federal Waste Generator Description: Not a generator, verified
State District Owner: Not reported
Large Quantity Handler of Universal Waste: No
Recognized Trader Importer: No
Recognized Trader Exporter: No
Spent Lead Acid Battery Importer: No
Spent Lead Acid Battery Exporter: No
Current Record: Yes
Non Storage Recycler Activity: Not reported
Electronic Manifest Broker: Not reported

List of NAICS Codes and Descriptions:

NAICS Code: 23593
NAICS Description: EXCAVATION CONTRACTORS

Facility Has Received Notices of Violations:

Violations: No Violations Found

Evaluation Action Summary:

Evaluations: No Evaluations Found

E64
WSW
< 1/8
0.117 mi.
620 ft.

ACT/COLEMAN INC
16200 GARFIELD AVE #1
PARAMOUNT, CA 90723

Site 5 of 7 in cluster E

CERS HAZ WASTE
LOS ANGELES CO. HMS
CERS

S108997231
N/A

Relative:
Lower
Actual:
66 ft.

CERS HAZ WASTE:
Name: ACT/COLEMAN MACHINERY
Address: 16200 GARFIELD AVE
City,State,Zip: PARAMOUNT, CA 90723
Site ID: 89613
CERS ID: 10270291
CERS Description: Hazardous Waste Generator

LOS ANGELES CO. HMS:

Name: ACT/COLEMAN INC
Address: 16200 GARFIELD AVE #1
City,State,Zip: PARAMOUNT, CA 90723
Region: LA
Permit Category: S
Facility Id: 29529-042533
Facility Type: S5
Facility Status: Closed
Area: 1G
Permit Number: 000477053
Permit Status: Closed

CERS:

Name: ACT/COLEMAN MACHINERY
Address: 16200 GARFIELD AVE

Map ID
Direction
Distance
Elevation

MAP FINDINGS

Site

Database(s)

EDR ID Number
EPA ID Number

ACT/COLEMAN INC (Continued)

S108997231

City,State,Zip: PARAMOUNT, CA 90723
Site ID: 89613
CERS ID: 10270291
CERS Description: Chemical Storage Facilities

Violations:

Site ID: 89613
Site Name: ACT/COLEMAN MACHINERY
Violation Date: 05-08-2017
Citation: 22 CCR 12 66262.12 - California Code of Regulations, Title 22, Chapter 12, Section(s) 66262.12

Violation Description: Failure to obtain an Identification Number prior to treating, storing, disposing of, transporting or offering for transportation any hazardous waste.

Violation Notes: Returned to compliance on 05/23/2017. OBSERVATION: This facility's EPA ID number is inactive. A hazardous waste generator shall not treat, store, dispose of, transport or offer for transportation, hazardous waste without an EPA ID number. Observed EPA ID #CAL000255017 inactive. CORRECTIVE ACTION: Immediately contact DTSC and reactivate your EPA ID number and submit evidence to the cupa by [date, 30 days from now].

Violation Division: Los Angeles County Fire Department
Violation Program: HW
Violation Source: CERS,

Site ID: 89613
Site Name: ACT/COLEMAN MACHINERY
Violation Date: 11-02-2015
Citation: HSC 6.95 25508(d) - California Health and Safety Code, Chapter 6.95, Section(s) 25508(d)

Violation Description: Failure to complete and/or electronically submit a business plan when storing/handling a hazardous material at or above reportable quantities.

Violation Notes: Returned to compliance on 01/05/2016. OBSERVATION: 6-21 lb propane container, 2-argon mix welding gases, and 2-55 gallon containers of hydraulic and coolant oil. CERS review indicated incorrectly reporting/ missing information. CORRECTIVE ACTION: Submit the business plan electronically in the California Environmental Reporting System (CERS) and implement immediately.

Violation Division: Los Angeles County Fire Department
Violation Program: HMRRP
Violation Source: CERS,

Site ID: 89613
Site Name: ACT/COLEMAN MACHINERY
Violation Date: 11-02-2015
Citation: 22 CCR 16 66266.130 - California Code of Regulations, Title 22, Chapter 16, Section(s) 66266.130

Violation Description: Failure to properly handle, manage, label, and recycle used oil and fuel filters.

Violation Notes: Returned to compliance on 12/10/2015. OBSERVATION: Generator failed to properly handle, manage, label, and/or recycle used oil. Observed 55 gallon of oily absorbent waste without label, and cracked cover. CORRECTIVE ACTION: Owner/Operator shall immediately comply with the Title 22 regulations with regards to the proper handling, management, labeling of oily absorbent waste. Disposed of the waste and provide document to the CUPA within 30 days.

Violation Division: Los Angeles County Fire Department

Map ID
Direction
Distance
Elevation

MAP FINDINGS

Site

Database(s)

EDR ID Number
EPA ID Number

ACT/COLEMAN INC (Continued)

S108997231

Violation Program: HW
Violation Source: CERS,

Site ID: 89613
Site Name: ACT/COLEMAN MACHINERY
Violation Date: 05-08-2017
Citation: HSC 6.95 25508(a)(1) - California Health and Safety Code, Chapter 6.95, Section(s) 25508(a)(1)
Violation Description: Failure to complete and electronically submit a business plan when storing/handling a hazardous material at or above reportable quantities.
Violation Notes: Returned to compliance on 05/23/2017. OBSERVATION: Owner/Operator failed to establish and implement a Hazardous Materials Business Plan when storing hazardous materials at or above the thresholds quantities of 55 gallons/500 lbs/200 cubic feet. Observed incomplete business plan submitted to CERS. Observed the four 55-gallon drums of hydraulic oil and two 127 cu ft cylinders of oxygen stored on site. Per Ms. Goodman-Tanaka oil is being temporarily stored on site by her brother for his business. She stated that she will call him to pick them up ASAP. Ms. Goodman-Tanaka also stated that the oxygen cylinders are owned by the business tenant who will soon be vacating the property. CORRECTIVE ACTION: Submit the business plan electronically in the California Environmental Reporting System (CERS) and implement immediately.
Violation Division: Los Angeles County Fire Department
Violation Program: HMRRP
Violation Source: CERS,

Site ID: 89613
Site Name: ACT/COLEMAN MACHINERY
Violation Date: 05-08-2017
Citation: 22 CCR 12 66262.40(a) - California Code of Regulations, Title 22, Chapter 12, Section(s) 66262.40(a)
Violation Description: Failure to keep a copy of each properly signed manifest for at least three years from the date the waste was accepted by the initial transporter. The manifest signed at the time the waste was accepted for transport shall be kept until receiving a signed copy from the designated facility which received the waste.
Violation Notes: Returned to compliance on 05/23/2017. OBSERVATION: Copies of hazardous waste disposal records for 2013-2016 were not found on site. Hazardous waste generators shall retain copies of all manifests signed off by the disposal facility and all receipts used in a consolidated manifesting procedure on site for three years and have them readily available for review. Observed no hazardous waste at time of inspection. Per Ms. Goodman-Tanaka they no longer generate any waste as they have sold most of the machinery that generated that waste and disposed of the waste after the sales. However, manifests were unavailable at time of inspection. CORRECTIVE ACTION: Immediately locate a copy of all manifests and receipts for the last three years, maintain them on site, and submit copies to the CUPA by 6/7/17].
Violation Division: Los Angeles County Fire Department
Violation Program: HW
Violation Source: CERS,

Evaluation:
Eval General Type: Other/Unknown
Eval Date: 05-23-2017

Map ID
Direction
Distance
Elevation

MAP FINDINGS

Site

Database(s)

EDR ID Number
EPA ID Number

ACT/COLEMAN INC (Continued)

S108997231

Violations Found: No
Eval Type: Other, not routine, done by local agency
Eval Notes: Not reported
Eval Division: Los Angeles County Fire Department
Eval Program: HW
Eval Source: CERS,

Eval General Type: Compliance Evaluation Inspection
Eval Date: 11-02-2015
Violations Found: Yes
Eval Type: Routine done by local agency
Eval Notes: Not reported
Eval Division: Los Angeles County Fire Department
Eval Program: HW
Eval Source: CERS,

Eval General Type: Compliance Evaluation Inspection
Eval Date: 11-02-2015
Violations Found: Yes
Eval Type: Routine done by local agency
Eval Notes: Gus Del Rivero
Eval Division: Los Angeles County Fire Department
Eval Program: HMRRP
Eval Source: CERS,

Eval General Type: Other/Unknown
Eval Date: 12-10-2015
Violations Found: No
Eval Type: Other, not routine, done by local agency
Eval Notes: Not reported
Eval Division: Los Angeles County Fire Department
Eval Program: HW
Eval Source: CERS,

Eval General Type: Compliance Evaluation Inspection
Eval Date: 05-08-2017
Violations Found: Yes
Eval Type: Routine done by local agency
Eval Notes: Amanda Goodman-Tanaka, Controller
Eval Division: Los Angeles County Fire Department
Eval Program: HMRRP
Eval Source: CERS,

Eval General Type: Compliance Evaluation Inspection
Eval Date: 05-08-2017
Violations Found: Yes
Eval Type: Routine done by local agency
Eval Notes: Amanda Goodman-Tanaka, Controller
Eval Division: Los Angeles County Fire Department
Eval Program: HW
Eval Source: CERS,

Eval General Type: Other/Unknown
Eval Date: 05-23-2017
Violations Found: No
Eval Type: Other, not routine, done by local agency
Eval Notes: Not reported

Map ID
Direction
Distance
Elevation

MAP FINDINGS

Site

Database(s)

EDR ID Number
EPA ID Number

ACT/COLEMAN INC (Continued)

S108997231

Eval Division: Los Angeles County Fire Department
Eval Program: HMRRP
Eval Source: CERS,

Coordinates:
Site ID: 89613
Facility Name: ACT/COLEMAN MACHINERY
Env Int Type Code: HWG
Program ID: 10270291
Coord Name: Not reported
Ref Point Type Desc: Center of a facility or station.,
Latitude: 33.886870
Longitude: -118.168400

Affiliation:
Affiliation Type Desc: Document Preparer
Entity Name: Amanda Goodman
Entity Title: Not reported
Affiliation Address: Not reported
Affiliation City: Not reported
Affiliation State: Not reported
Affiliation Country: Not reported
Affiliation Zip: Not reported
Affiliation Phone: ,

Affiliation Type Desc: Facility Mailing Address
Entity Name: Mailing Address
Entity Title: Not reported
Affiliation Address: 16200 S. Garfield Ave
Affiliation City: Paramount
Affiliation State: CA
Affiliation Country: Not reported
Affiliation Zip: 90723
Affiliation Phone: ,

Affiliation Type Desc: Legal Owner
Entity Name: ACT/COLEMAN MACHINERY
Entity Title: Not reported
Affiliation Address: 16200 S. Garfield Ave
Affiliation City: Paramount
Affiliation State: CA
Affiliation Country: United States
Affiliation Zip: 907723
Affiliation Phone: (562) 602-1207,

Affiliation Type Desc: CUPA District
Entity Name: Los Angeles County Fire
Entity Title: Not reported
Affiliation Address: 5825 Rickenbacker Road
Affiliation City: Commerce
Affiliation State: CA
Affiliation Country: Not reported
Affiliation Zip: 90040-3027
Affiliation Phone: (323) 890-4000,

Affiliation Type Desc: Environmental Contact

Map ID
Direction
Distance
Elevation

MAP FINDINGS

Site

Database(s)

EDR ID Number
EPA ID Number

ACT/COLEMAN INC (Continued)

S108997231

Entity Name: Amanda Goodman-Tanaka
Entity Title: Not reported
Affiliation Address: 16200 GARFIELD AVE
Affiliation City: PARAMOUNT
Affiliation State: CA
Affiliation Country: Not reported
Affiliation Zip: 90723
Affiliation Phone: ,

Affiliation Type Desc: Operator
Entity Name: ACT/COLEMAN MACHINERY
Entity Title: Not reported
Affiliation Address: Not reported
Affiliation City: Not reported
Affiliation State: Not reported
Affiliation Country: Not reported
Affiliation Zip: Not reported
Affiliation Phone: (562) 602-1207,

Affiliation Type Desc: Property Owner
Entity Name: Act/Coleman Machinery
Entity Title: Not reported
Affiliation Address: 16200 GARFIELD AVE
Affiliation City: PARAMOUNT
Affiliation State: CA
Affiliation Country: United States
Affiliation Zip: 90723
Affiliation Phone: (562) 602-1207,

Affiliation Type Desc: Parent Corporation
Entity Name: ACT/COLEMAN MACHINERY
Entity Title: Not reported
Affiliation Address: Not reported
Affiliation City: Not reported
Affiliation State: Not reported
Affiliation Country: Not reported
Affiliation Zip: Not reported
Affiliation Phone: ,

Affiliation Type Desc: Identification Signer
Entity Name: Amanda Goodman
Entity Title: Controller
Affiliation Address: Not reported
Affiliation City: Not reported
Affiliation State: Not reported
Affiliation Country: Not reported
Affiliation Zip: Not reported
Affiliation Phone: ,

Map ID
Direction
Distance
Elevation

MAP FINDINGS

Site

Database(s)

EDR ID Number
EPA ID Number

E65
WSW
1/8-1/4
0.129 mi.
679 ft.

VAUGHAN'S INDUSTRIAL REPAIR
16224 GARFIELD AVE
PARAMOUNT, CA 90723

CERS HAZ WASTE
HAZNET
CERS
HWTS

S113003458
N/A

Site 6 of 7 in cluster E

Relative:
Lower

CERS HAZ WASTE:

Actual:
66 ft.

Name: VAUGHAN'S INDUSTRIAL REPAIR CO
Address: 16224 GARFIELD AVE
City,State,Zip: PARAMOUNT, CA 90723
Site ID: 80234
CERS ID: 10280254
CERS Description: Hazardous Waste Generator

HAZNET:

Name: VAUGHAN'S INDUSTRIAL REPAIR
Address: 16224 GARFIELD AVE
Address 2: Not reported
City,State,Zip: PARAMOUNT, CA 90723
Contact: KEVEN VAUGHAN
Telephone: 5626332660
Mailing Name: Not reported
Mailing Address: PO BOX 1898

Year: 2019
Gepaid: CAD981165061
TSD EPA ID: AZR000520304
CA Waste Code: 352 - Other organic solids
Disposal Method: H141 - Storage, Bulking, And/Or Transfer Off Site--No Treatment/Reovery (H010-H129) Or (H131-H135)
Tons: 0.35000

Year: 2010
Gepaid: CAD981165061
TSD EPA ID: CAD981696420
CA Waste Code: 134 - Aqueous solution with total organic residues less than 10 percent
Disposal Method: H141 - Storage, Bulking, And/Or Transfer Off Site--No Treatment/Reovery (H010-H129) Or (H131-H135)
Tons: 2.7678

Year: 2009
Gepaid: CAD981165061
TSD EPA ID: CAD982444481
CA Waste Code: 352 - Other organic solids
Disposal Method: H141 - Storage, Bulking, And/Or Transfer Off Site--No Treatment/Reovery (H010-H129) Or (H131-H135)
Tons: 0.5

Year: 2005
Gepaid: CAD981165061
TSD EPA ID: CAD982444481
CA Waste Code: 352 - Other organic solids
Disposal Method: R01 - Recycler
Tons: 0.5

Year: 2005
Gepaid: CAD981165061
TSD EPA ID: CAD008252405

Map ID
Direction
Distance
Elevation

MAP FINDINGS

Site

Database(s)

EDR ID Number
EPA ID Number

VAUGHAN'S INDUSTRIAL REPAIR (Continued)

S113003458

CA Waste Code: 212 - Oxygenated solvents (acetone, butanol, ethyl acetate, etc.)
Disposal Method: R01 - Recycler
Tons: 0.396

Year: 2003
Gepaid: CAD981165061
TSD EPA ID: CAT080013352
CA Waste Code: 223 - Unspecified oil-containing waste
Disposal Method: -
Tons: 5.004

Year: 2002
Gepaid: CAD981165061
TSD EPA ID: CAD982444481
CA Waste Code: 352 - Other organic solids
Disposal Method: H01 - Transfer Station
Tons: 0.3

Year: 2002
Gepaid: CAD981165061
TSD EPA ID: CAD981696420
CA Waste Code: 223 - Unspecified oil-containing waste
Disposal Method: R01 - Recycler
Tons: 5.004

Year: 1999
Gepaid: CAD981165061
TSD EPA ID: CAT000613893
CA Waste Code: 134 - Aqueous solution with total organic residues less than 10 percent
Disposal Method: H01 - Transfer Station
Tons: 0.9114

Year: 1998
Gepaid: CAD981165061
TSD EPA ID: AZR000030452
CA Waste Code: 222 - Oil/water separation sludge
Disposal Method: -
Tons: 4.17

[Click this hyperlink](#) while viewing on your computer to access 7 additional CA HAZNET: record(s) in the EDR Site Report.

Additional Info:

Year: 1998
Gen EPA ID: CAD981165061

Shipment Date: 19981015
Creation Date: 12/7/1998 0:00:00
Receipt Date: 19981016
Manifest ID: 96639599
Trans EPA ID: CAD981435621
Trans Name: Not reported
Trans 2 EPA ID: Not reported
Trans 2 Name: Not reported
TSDF EPA ID: AZR000030452

Map ID
Direction
Distance
Elevation

MAP FINDINGS

Site

Database(s)

EDR ID Number
EPA ID Number

VAUGHAN'S INDUSTRIAL REPAIR (Continued)

S113003458

Trans Name: Not reported
TSDf Alt EPA ID: Not reported
TSDf Alt Name: Not reported
Waste Code Description: 222 - Oil/water separation sludge
RCRA Code: Not reported
Meth Code: - Not reported
Quantity Tons: 4.17
Waste Quantity: 1000
Quantity Unit: G
Additional Code 1: Not reported
Additional Code 2: Not reported
Additional Code 3: Not reported
Additional Code 4: Not reported
Additional Code 5: Not reported

Additional Info:

Year: 2002
Gen EPA ID: CAD981165061

Shipment Date: 20020613
Creation Date: 9/3/2002 18:32:13
Receipt Date: 20020620
Manifest ID: 21543835
Trans EPA ID: CAL000224539
Trans Name: Not reported
Trans 2 EPA ID: Not reported
Trans 2 Name: Not reported
TSDf EPA ID: CAD982444481
Trans Name: Not reported
TSDf Alt EPA ID: Not reported
TSDf Alt Name: Not reported
Waste Code Description: 352 - Other organic solids
RCRA Code: Not reported
Meth Code: H01 - Transfer Station
Quantity Tons: 0.3
Waste Quantity: 600
Quantity Unit: P
Additional Code 1: Not reported
Additional Code 2: Not reported
Additional Code 3: Not reported
Additional Code 4: Not reported
Additional Code 5: Not reported

Shipment Date: 20020605
Creation Date: 1/14/2003 18:31:21
Receipt Date: 20020605
Manifest ID: 21543818
Trans EPA ID: CAL000224539
Trans Name: Not reported
Trans 2 EPA ID: Not reported
Trans 2 Name: Not reported
TSDf EPA ID: CAD981696420
Trans Name: Not reported
TSDf Alt EPA ID: Not reported
TSDf Alt Name: Not reported
Waste Code Description: 223 - Unspecified oil-containing waste
RCRA Code: Not reported

Map ID
Direction
Distance
Elevation

MAP FINDINGS

Site

Database(s)

EDR ID Number
EPA ID Number

VAUGHAN'S INDUSTRIAL REPAIR (Continued)

S113003458

Meth Code: R01 - Recycler
Quantity Tons: 5.004
Waste Quantity: 1200
Quantity Unit: G
Additional Code 1: Not reported
Additional Code 2: Not reported
Additional Code 3: Not reported
Additional Code 4: Not reported
Additional Code 5: Not reported

Additional Info:

Year: 1999
Gen EPA ID: CAD981165061

Shipment Date: 19991006
Creation Date: 11/22/1999 0:00:00
Receipt Date: 19991008
Manifest ID: 99036288
Trans EPA ID: ILD984908202
Trans Name: Not reported
Trans 2 EPA ID: SCD987574647
Trans 2 Name: Not reported
TSDf EPA ID: CAT000613893
Trans Name: Not reported
TSDf Alt EPA ID: Not reported
TSDf Alt Name: Not reported
Waste Code Description: 134 - Aqueous solution with <10% total organic residues
RCRA Code: D039
Meth Code: H01 - Transfer Station
Quantity Tons: 0.2184
Waste Quantity: 52
Quantity Unit: G
Additional Code 1: Not reported
Additional Code 2: Not reported
Additional Code 3: Not reported
Additional Code 4: Not reported
Additional Code 5: Not reported

Shipment Date: 19990428
Creation Date: 6/3/1999 0:00:00
Receipt Date: 19990503
Manifest ID: 98804989
Trans EPA ID: ILD984908202
Trans Name: Not reported
Trans 2 EPA ID: SCD987574647
Trans 2 Name: Not reported
TSDf EPA ID: CAT000613893
Trans Name: Not reported
TSDf Alt EPA ID: Not reported
TSDf Alt Name: Not reported
Waste Code Description: 134 - Aqueous solution with <10% total organic residues
RCRA Code: D039
Meth Code: H01 - Transfer Station
Quantity Tons: 0.3654
Waste Quantity: 87
Quantity Unit: G
Additional Code 1: Not reported

Map ID
Direction
Distance
Elevation

MAP FINDINGS

Site

Database(s)

EDR ID Number
EPA ID Number

VAUGHAN'S INDUSTRIAL REPAIR (Continued)

S113003458

Additional Code 2: Not reported
Additional Code 3: Not reported
Additional Code 4: Not reported
Additional Code 5: Not reported

Shipment Date: 19990203
Creation Date: 3/17/1999 0:00:00
Receipt Date: 19990208
Manifest ID: 98635510
Trans EPA ID: ILD984908202
Trans Name: Not reported
Trans 2 EPA ID: SCD987574647
Trans 2 Name: Not reported
TSDf EPA ID: CAT000613893
Trans Name: Not reported
TSDf Alt EPA ID: Not reported
TSDf Alt Name: Not reported
Waste Code Description: 134 - Aqueous solution with <10% total organic residues
RCRA Code: D039
Meth Code: H01 - Transfer Station
Quantity Tons: 0.3276
Waste Quantity: 78
Quantity Unit: G
Additional Code 1: Not reported
Additional Code 2: Not reported
Additional Code 3: Not reported
Additional Code 4: Not reported
Additional Code 5: Not reported

Additional Info:
Year: 2005
Gen EPA ID: CAD981165061

Shipment Date: 20050622
Creation Date: 10/13/2005 18:31:00
Receipt Date: 20050629
Manifest ID: 24462771
Trans EPA ID: CAL000224539
Trans Name: FRS ENVIRONMENTAL INC
Trans 2 EPA ID: Not reported
Trans 2 Name: Not reported
TSDf EPA ID: CAD008252405
Trans Name: PACIFIC RESOURCE RECOVERY
TSDf Alt EPA ID: CAD008252405
TSDf Alt Name: Not reported
Waste Code Description: 212 - Oxygenated solvents (acetone, butanol, ethyl acetate, etc.
RCRA Code: D001
Meth Code: R01 - Recycler
Quantity Tons: 0.396
Waste Quantity: 120
Quantity Unit: G
Additional Code 1: Not reported
Additional Code 2: Not reported
Additional Code 3: Not reported
Additional Code 4: Not reported
Additional Code 5: Not reported

Map ID
Direction
Distance
Elevation

MAP FINDINGS

Site

Database(s)

EDR ID Number
EPA ID Number

VAUGHAN'S INDUSTRIAL REPAIR (Continued)

S113003458

Shipment Date: 20050622
Creation Date: 10/11/2005 18:31:29
Receipt Date: 20050701
Manifest ID: 24462770
Trans EPA ID: CAL000224539
Trans Name: FRS ENVIRONMENTAL INC
Trans 2 EPA ID: Not reported
Trans 2 Name: Not reported
TSDf EPA ID: CAD982444481
Trans Name: FILTER RECYCLING SERVICES
TSDf Alt EPA ID: CAD982444481
TSDf Alt Name: Not reported
Waste Code Description: 352 - Other organic solids
RCRA Code: Not reported
Meth Code: R01 - Recycler
Quantity Tons: 0.5
Waste Quantity: 1000
Quantity Unit: P
Additional Code 1: Not reported
Additional Code 2: Not reported
Additional Code 3: Not reported
Additional Code 4: Not reported
Additional Code 5: Not reported

Additional Info:

Year: 2003
Gen EPA ID: CAD981165061

Shipment Date: 20030317
Creation Date: 10/1/2004 18:31:09
Receipt Date: 20040317
Manifest ID: 23574423
Trans EPA ID: CAL000224539
Trans Name: FRS ENVIRONMENTAL INC
Trans 2 EPA ID: Not reported
Trans 2 Name: Not reported
TSDf EPA ID: CAT080013352
Trans Name: DEMENNO/KERDOON
TSDf Alt EPA ID: CAT080013352
TSDf Alt Name: Not reported
Waste Code Description: 223 - Unspecified oil-containing waste
RCRA Code: Not reported
Meth Code: - Not reported
Quantity Tons: 5.004
Waste Quantity: 1200
Quantity Unit: G
Additional Code 1: Not reported
Additional Code 2: Not reported
Additional Code 3: Not reported
Additional Code 4: Not reported
Additional Code 5: Not reported

Additional Info:

Year: 2009
Gen EPA ID: CAD981165061

Map ID
Direction
Distance
Elevation

MAP FINDINGS

Site

Database(s)

EDR ID Number
EPA ID Number

VAUGHAN'S INDUSTRIAL REPAIR (Continued)

S113003458

Shipment Date: 20091029
Creation Date: 2/3/2010 18:30:08
Receipt Date: 20091105
Manifest ID: 000935437GBF
Trans EPA ID: CAL000224539
Trans Name: FRS ENVIRONMENTAL INC
Trans 2 EPA ID: Not reported
Trans 2 Name: Not reported
TSDf EPA ID: CAD982444481
Trans Name: FILTER RECYCLING SERVICES
TSDf Alt EPA ID: Not reported
TSDf Alt Name: Not reported
Waste Code Description: 352 - Other organic solids
RCRA Code: Not reported
Meth Code: H141 - Storage, Bulking, And/Or Transfer Off Site--No Treatment/Reovery (H010-H129) Or (H131-H135)

Quantity Tons: 0.5
Waste Quantity: 1000
Quantity Unit: P
Additional Code 1: Not reported
Additional Code 2: Not reported
Additional Code 3: Not reported
Additional Code 4: Not reported
Additional Code 5: Not reported

Additional Info:

Year: 1993
Gen EPA ID: CAD981165061

Shipment Date: 19931021
Creation Date: 9/12/1995 0:00:00
Receipt Date: Not reported
Manifest ID: 93149100
Trans EPA ID: CAD028277036
Trans Name: Not reported
Trans 2 EPA ID: Not reported
Trans 2 Name: Not reported
TSDf EPA ID: CAT080031628
Trans Name: Not reported
TSDf Alt EPA ID: Not reported
TSDf Alt Name: Not reported
Waste Code Description: 221 - Waste oil and mixed oil
RCRA Code: Not reported
Meth Code: - Not reported
Quantity Tons: 0.76
Waste Quantity: 200
Quantity Unit: G
Additional Code 1: Not reported
Additional Code 2: Not reported
Additional Code 3: Not reported
Additional Code 4: Not reported
Additional Code 5: Not reported

Shipment Date: 19930419
Creation Date: 9/8/1995 0:00:00
Receipt Date: 19930419
Manifest ID: 92782830

Map ID
Direction
Distance
Elevation

MAP FINDINGS

Site

Database(s)

EDR ID Number
EPA ID Number

VAUGHAN'S INDUSTRIAL REPAIR (Continued)

S113003458

Trans EPA ID:	CAD028277036
Trans Name:	Not reported
Trans 2 EPA ID:	Not reported
Trans 2 Name:	Not reported
TSDf EPA ID:	CAT080013352
Trans Name:	Not reported
TSDf Alt EPA ID:	Not reported
TSDf Alt Name:	Not reported
Waste Code Description:	222 - Oil/water separation sludge
RCRA Code:	Not reported
Meth Code:	R01 - Recycler
Quantity Tons:	5.004
Waste Quantity:	1200
Quantity Unit:	G
Additional Code 1:	Not reported
Additional Code 2:	Not reported
Additional Code 3:	Not reported
Additional Code 4:	Not reported
Additional Code 5:	Not reported
Additional Info:	
Year:	1994
Gen EPA ID:	CAD981165061
Shipment Date:	19941221
Creation Date:	10/20/1995 0:00:00
Receipt Date:	19941221
Manifest ID:	95248940
Trans EPA ID:	CAD028277036
Trans Name:	Not reported
Trans 2 EPA ID:	Not reported
Trans 2 Name:	Not reported
TSDf EPA ID:	CAT080013352
Trans Name:	Not reported
TSDf Alt EPA ID:	Not reported
TSDf Alt Name:	Not reported
Waste Code Description:	222 - Oil/water separation sludge
RCRA Code:	Not reported
Meth Code:	R01 - Recycler
Quantity Tons:	4.6912
Waste Quantity:	1125
Quantity Unit:	G
Additional Code 1:	Not reported
Additional Code 2:	Not reported
Additional Code 3:	Not reported
Additional Code 4:	Not reported
Additional Code 5:	Not reported
Additional Info:	
Year:	1996
Gen EPA ID:	CAD981165061
Shipment Date:	19961210
Creation Date:	6/26/1997 0:00:00
Receipt Date:	19961210
Manifest ID:	96342892

Map ID
Direction
Distance
Elevation

MAP FINDINGS

Site

Database(s)

EDR ID Number
EPA ID Number

VAUGHAN'S INDUSTRIAL REPAIR (Continued)

S113003458

Trans EPA ID: CAD028277036
Trans Name: Not reported
Trans 2 EPA ID: Not reported
Trans 2 Name: Not reported
TSDf EPA ID: CAT080013352
Trans Name: Not reported
TSDf Alt EPA ID: Not reported
TSDf Alt Name: Not reported
Waste Code Description: 222 - Oil/water separation sludge
RCRA Code: Not reported
Meth Code: R01 - Recycler
Quantity Tons: 5.421
Waste Quantity: 1300
Quantity Unit: G
Additional Code 1: Not reported
Additional Code 2: Not reported
Additional Code 3: Not reported
Additional Code 4: Not reported
Additional Code 5: Not reported

Additional Info:

Year: 2010
Gen EPA ID: CAD981165061

Shipment Date: 20100817
Creation Date: 10/8/2010 18:30:41
Receipt Date: 20100817
Manifest ID: 001293047GBF
Trans EPA ID: CAL000224539
Trans Name: FRS ENVIRONMENTAL INC
Trans 2 EPA ID: CAD982413262
Trans 2 Name: EVERGREEN ENVIRONMENTAL SERVICES
TSDf EPA ID: CAD981696420
Trans Name: EVERGREEN ENVIRONMENTAL SERVICES
TSDf Alt EPA ID: Not reported
TSDf Alt Name: Not reported
Waste Code Description: 134 - Aqueous solution with <10% total organic residues
RCRA Code: Not reported
Meth Code: H141 - Storage, Bulking, And/Or Transfer Off Site--No Treatment/Reovery (H010-H129) Or (H131-H135)
Quantity Tons: 2.7678
Waste Quantity: 659
Quantity Unit: G
Additional Code 1: Not reported
Additional Code 2: Not reported
Additional Code 3: Not reported
Additional Code 4: Not reported
Additional Code 5: Not reported

CERS:

Name: VAUGHAN'S INDUSTRIAL REPAIR CO
Address: 16224 GARFIELD AVE
City,State,Zip: PARAMOUNT, CA 90723
Site ID: 80234
CERS ID: 10280254
CERS Description: Chemical Storage Facilities

Map ID
Direction
Distance
Elevation

MAP FINDINGS

Site

Database(s)

EDR ID Number
EPA ID Number

VAUGHAN'S INDUSTRIAL REPAIR (Continued)

S113003458

Violations:

Site ID: 80234
Site Name: VAUGHAN'S INDUSTRIAL REPAIR CO
Violation Date: 08-18-2021
Citation: HSC 6.95 25507 - California Health and Safety Code, Chapter 6.95, Section(s) 25507
Violation Description: Failure to adequately establish and implement a business plan when storing/handling a hazardous material at or above reportable quantities.
Violation Notes: OBSERVATION: Owner/Operator failed to establish and implement a Hazardous Materials Business Plan when storing hazardous materials at or above the thresholds quantities of 55 gallons/500 lbs/200 cubic feet. Observed the following materials above reportable quantities stored onsite: Compressor oil - 20 x 5-gallon buckets Used oil - 500 gallon tank Caustic solution - 150 gallon tank Propane - 75 gallon cylinder; 25 gallon cylinder; 4 x 8-gallon cylinder Acetylene - approx 1000 cu ft Oxygen - 5 x 250 cu ft Refrigerated Liquid Nitrogen - 20 gal CORRECTIVE ACTION: Establish and implement a Hazardous Materials Business Plan when storing hazardous materials at or above the thresholds quantities of 55 gallons/500 lbs/200 cubic feet.
Violation Division: Los Angeles County Fire Department
Violation Program: HMRRP
Violation Source: CERS,

Site ID: 80234
Site Name: VAUGHAN'S INDUSTRIAL REPAIR CO
Violation Date: 08-18-2021
Citation: 22 CCR 12 66262.40(a) - California Code of Regulations, Title 22, Chapter 12, Section(s) 66262.40(a)
Violation Description: Failure to keep a copy of each properly signed manifest for at least three years from the date the waste was accepted by the initial transporter. The manifest signed at the time the waste was accepted for transport shall be kept until receiving a signed copy from the designated facility which received the waste.
Violation Notes: OBSERVATION: Uniform Hazardous Waste Manifests for used oil and spent sandblast media were not available at the time of inspection. CORRECTIVE ACTION: Locate a copy of all manifests for used oil and spent sandblast media and submit copies to the CUPA.
Violation Division: Los Angeles County Fire Department
Violation Program: HW
Violation Source: CERS,

Site ID: 80234
Site Name: VAUGHAN'S INDUSTRIAL REPAIR CO
Violation Date: 07-13-2018
Citation: HSC 6.5 25123.3(h)(1) - California Health and Safety Code, Chapter 6.5, Section(s) 25123.3(h)(1)
Violation Description: Failure to send hazardous waste offsite for treatment, storage, or disposal within 180 days (or 270 days if waste is transported over 200 miles) for a generator who generates less than 1000 kilogram per month if all of the following conditions are met: (1) The quantity of hazardous waste accumulated onsite never exceeds 6,000 kilograms. (2) The generator complies with the requirements of 40 Code of Federal Regulations section 262.34(d), (e) and (f). (3) The generator does not hold acutely hazardous waste or extremely hazardous waste in an amount greater than one kilogram for more than 90 days.
Violation Notes: Returned to compliance on 07/05/2019. OBSERVATION: Observed two

Map ID
Direction
Distance
Elevation

MAP FINDINGS

Site

Database(s)

EDR ID Number
EPA ID Number

VAUGHAN'S INDUSTRIAL REPAIR (Continued)

S113003458

5-gallon buckets and one 55-gallon drum containing waste sandblast grit located at sandblaster area without a hazardous waste label. Per operator grit has been accumulating for more than 180 days. Operator was unable to provide a manifest/receipt demonstrating disposal within the past 180 days. CORRECTIVE ACTION: Dispose of waste sandblast grit and submit a copy of the manifest/receipt to the CUPA.

Violation Division: Los Angeles County Fire Department
Violation Program: HW
Violation Source: CERS,

Site ID: 80234
Site Name: VAUGHAN'S INDUSTRIAL REPAIR CO
Violation Date: 07-13-2018
Citation: 22 CCR 11 66261.7 - California Code of Regulations, Title 22, Chapter 11, Section(s) 66261.7

Violation Description: Failure to manage empty containers greater than 5 gallons in capacity that previously held a hazardous material/waste in accordance with 22 CCR 11 66261.7 including but not limited to the following: (e)(2)By reclaiming its scrap value onsite or shipping the container or inner liner to a person who reclaims its scrap value; or (3) By reconditioning or re manufacturing the container or inner liner onsite for subsequent reuse, or shipping the container or inner liner to a person who reconditions or re-manufactures the container or inner liner; or (4) By shipping the container or inner liner to a supplier or to another intermediate collection location for accumulation prior to managing the container or inner liner pursuant to subsections (e)(2) or (e)(3) of 22 CCR 11 66261.7; or (i) By shipping the container or inner liner back to the supplier for the purpose of being refilled. (f) A container or an inner liner removed from a container larger than five gallons in capacity which is managed pursuant to subsection (e) of 22 CCR 11 66261.7 shall be marked with the date it has been emptied and shall be managed within one year of being emptied.

Violation Notes: Returned to compliance on 07/10/2019. OBSERVATION: Observed empty Nitrogen tank without a label. CORRECTIVE ACTION: Submit photos/documentation to this department demonstrating that the empty containers listed above have been marked with the date they were emptied and are being properly managed pursuant to 22 CCR 11 66261.7.

Violation Division: Los Angeles County Fire Department
Violation Program: HW
Violation Source: CERS,

Site ID: 80234
Site Name: VAUGHAN'S INDUSTRIAL REPAIR CO
Violation Date: 08-18-2021
Citation: 22 CCR 11 66261.7 - California Code of Regulations, Title 22, Chapter 11, Section(s) 66261.7

Violation Description: Failure to manage empty containers greater than 5 gallons in capacity that previously held a hazardous material/waste in accordance with 22 CCR 11 66261.7 including but not limited to the following: (e)(2)By reclaiming its scrap value onsite or shipping the container or inner liner to a person who reclaims its scrap value; or (3) By reconditioning or re manufacturing the container or inner liner onsite for subsequent reuse, or shipping the container or inner liner to a person who reconditions or re-manufactures the container or inner liner; or (4) By shipping the container or inner liner to a supplier or to another intermediate collection location for accumulation prior

Map ID
Direction
Distance
Elevation

MAP FINDINGS

Site

Database(s)

EDR ID Number
EPA ID Number

VAUGHAN'S INDUSTRIAL REPAIR (Continued)

S113003458

Violation Notes: to managing the container or inner liner pursuant to subsections (e)(2) or (e)(3) of 22 CCR 11 66261.7; or (i) By shipping the container or inner liner back to the supplier for the purpose of being refilled. (f) A container or an inner liner removed from a container larger than five gallons in capacity which is managed pursuant to subsection (e) of 22 CCR 11 66261.7 shall be marked with the date it has been emptied and shall be managed within one year of being emptied.
OBSERVATION: Owner/Operator failed to properly manage empty containers greater than 5 gallons in capacity that previously held a hazardous material/waste. Observed approx 10 empty 55-gallon drums and empty Nitrogen tank without labels/markings. CORRECTIVE ACTION: Submit photos/documentation to the UPA demonstrating that the empty containers have been marked with the date they were emptied and are being properly managed pursuant to 22 CCR 11 66261.7.

Violation Division: Los Angeles County Fire Department
Violation Program: HW
Violation Source: CERS,

Site ID: 80234
Site Name: VAUGHAN'S INDUSTRIAL REPAIR CO
Violation Date: 08-18-2021
Citation: HSC 6.95 25508(a)(1) - California Health and Safety Code, Chapter 6.95, Section(s) 25508(a)(1)

Violation Description: Failure to complete and electronically submit a business plan when storing/handling a hazardous material at or above reportable quantities.

Violation Notes: OBSERVATION: The business failed to complete and electronically submit initially, annually, or triennially, a business plan when handling hazardous materials at or above the reportable threshold quantities. Observed no submittals to CERS have been made. CORRECTIVE ACTION: Complete and electronically submit a business plan.

Violation Division: Los Angeles County Fire Department
Violation Program: HMRRP
Violation Source: CERS,

Site ID: 80234
Site Name: VAUGHAN'S INDUSTRIAL REPAIR CO
Violation Date: 07-13-2018
Citation: HSC 6.95 25507 - California Health and Safety Code, Chapter 6.95, Section(s) 25507

Violation Description: Failure to adequately establish and implement a business plan when storing/handling a hazardous material at or above reportable quantities.

Violation Notes: Returned to compliance on 07/22/2019. OBSERVATION: Owner/Operator failed to establish and implement a Hazardous Materials Business Plan (HMBP) when storing hazardous materials at or above the thresholds quantities of 55 gallons/500 lbs/200 cubic feet. Observed HMBP has not been submitted to CERS. Observed the following hazardous materials above reportable quantities stored on site: Compressor oil - 55 x 5 gal buckets Propane - 25 gal tank; 50 gal tank; 3 x 8 gal cylinders Oxygen - 6 x 200 ft3 Acetylene - 7 x 150 ft3 Argon - 2 x 300 ft3 Argon/CO2 - 4 x 200 ft3 Used oil - 500 gal tank CORRECTIVE ACTION: Establish and implement a Hazardous Materials Business Plan when storing hazardous materials at or above the thresholds quantities of 55 gallons/500 lbs/200 cubic feet.

Violation Division: Los Angeles County Fire Department

Map ID
Direction
Distance
Elevation

MAP FINDINGS

Site

Database(s)

EDR ID Number
EPA ID Number

VAUGHAN'S INDUSTRIAL REPAIR (Continued)

S113003458

Violation Program: HMRRP
Violation Source: CERS,

Site ID: 80234
Site Name: VAUGHAN'S INDUSTRIAL REPAIR CO
Violation Date: 07-13-2018
Citation: 22 CCR 12 66262.34(f) - California Code of Regulations, Title 22, Chapter 12, Section(s) 66262.34(f)
Violation Description: Failure to label stationary hazardous waste tanks as "hazardous waste" and mark with an accumulation start date.
Violation Notes: Returned to compliance on 07/13/2018. OBSERVATION: All hazardous waste containers shall be marked with the following information: 1) the words "Hazardous Waste"; 2) name and address of generator; 3) hazardous properties; 4) physical state; 5) composition (contents); 6) accumulation start date. The 500-gallon tank of used oil was observed without a label. CORRECTIVE ACTION: Submit a photo to the CUPA demonstrating that the used oil tank has been properly labeled.

Violation Division: Los Angeles County Fire Department
Violation Program: HW
Violation Source: CERS,

Evaluation:

Eval General Type: Compliance Evaluation Inspection
Eval Date: 07-13-2018
Violations Found: Yes
Eval Type: Routine done by local agency
Eval Notes: Keven Vaughan, General Manager
Eval Division: Los Angeles County Fire Department
Eval Program: HMRRP
Eval Source: CERS,

Eval General Type: Compliance Evaluation Inspection
Eval Date: 08-18-2021
Violations Found: Yes
Eval Type: Routine done by local agency
Eval Notes: Keven Vaughan, General Manager
Eval Division: Los Angeles County Fire Department
Eval Program: HW
Eval Source: CERS,

Eval General Type: Other/Unknown
Eval Date: 04-24-2014
Violations Found: No
Eval Type: Other, not routine, done by local agency
Eval Notes: Reviewed files for Vaughan and VSS to figure out why 2 FA numbers were created.
Eval Division: Los Angeles County Fire Department
Eval Program: HMRRP
Eval Source: CERS,

Eval General Type: Compliance Evaluation Inspection
Eval Date: 04-21-2014
Violations Found: No
Eval Type: Routine done by local agency
Eval Notes: Not reported
Eval Division: Los Angeles County Fire Department
Eval Program: HW

Map ID
Direction
Distance
Elevation

MAP FINDINGS

Site

Database(s)

EDR ID Number
EPA ID Number

VAUGHAN'S INDUSTRIAL REPAIR (Continued)

S113003458

Eval Source: CERS,

Eval General Type: Compliance Evaluation Inspection
Eval Date: 08-18-2021
Violations Found: Yes
Eval Type: Routine done by local agency
Eval Notes: Keven Vaughan, General Manager
Eval Division: Los Angeles County Fire Department
Eval Program: HMRRP
Eval Source: CERS,

Eval General Type: Other/Unknown
Eval Date: 01-14-2019
Violations Found: No
Eval Type: Other, not routine, done by local agency
Eval Notes: Not reported
Eval Division: Los Angeles County Fire Department
Eval Program: HW
Eval Source: CERS,

Eval General Type: Compliance Evaluation Inspection
Eval Date: 04-21-2014
Violations Found: No
Eval Type: Routine done by local agency
Eval Notes: Not reported
Eval Division: Los Angeles County Fire Department
Eval Program: HMRRP
Eval Source: CERS,

Eval General Type: Compliance Evaluation Inspection
Eval Date: 07-13-2018
Violations Found: Yes
Eval Type: Routine done by local agency
Eval Notes: Keven Vaughan, General Manager
Eval Division: Los Angeles County Fire Department
Eval Program: HW
Eval Source: CERS,

Coordinates:
Site ID: 80234
Facility Name: VAUGHAN'S INDUSTRIAL REPAIR CO
Env Int Type Code: HWG
Program ID: 10280254
Coord Name: Not reported
Ref Point Type Desc: Center of a facility or station.,
Latitude: 33.886290
Longitude: -118.168710

Affiliation:
Affiliation Type Desc: Parent Corporation
Entity Name: VAUGHAN'S INDUSTRIAL REPAIR CO
Entity Title: Not reported
Affiliation Address: Not reported
Affiliation City: Not reported
Affiliation State: Not reported
Affiliation Country: Not reported

Map ID
Direction
Distance
Elevation

MAP FINDINGS

Site

Database(s)

EDR ID Number
EPA ID Number

VAUGHAN'S INDUSTRIAL REPAIR (Continued)

S113003458

Affiliation Zip: Not reported
Affiliation Phone: ,

Affiliation Type Desc: CUPA District
Entity Name: Los Angeles County Fire
Entity Title: Not reported
Affiliation Address: 5825 Rickenbacker Road
Affiliation City: Commerce
Affiliation State: CA
Affiliation Country: Not reported
Affiliation Zip: 90040-3027
Affiliation Phone: (323) 890-4000,

Affiliation Type Desc: Facility Mailing Address
Entity Name: Mailing Address
Entity Title: Not reported
Affiliation Address: PO BOX 1898
Affiliation City: PARAMOUNT
Affiliation State: CA
Affiliation Country: Not reported
Affiliation Zip: 90723
Affiliation Phone: ,

Affiliation Type Desc: Legal Owner
Entity Name: TOM VAUGHAN
Entity Title: Not reported
Affiliation Address: P.O. BOX 1898
Affiliation City: PARAMOUNT
Affiliation State: CA
Affiliation Country: United States
Affiliation Zip: 90723
Affiliation Phone: (562) 633-2660,

HWTS:

Name: VAUGHAN'S INDUSTRIAL REPAIR
Address: 16224 GARFIELD AVE
Address 2: Not reported
City,State,Zip: PARAMOUNT, CA 907230000
EPA ID: CAD981165061
Inactive Date: Not reported
Create Date: 04/10/1987
Last Act Date: 12/23/2020
Mailing Name: Not reported
Mailing Address: PO BOX 1898
Mailing Address 2: Not reported
Mailing City,State,Zip: PARAMOUNT, CA 90723
Owner Name: THOMAS VAUGHAN
Owner Address: 19008 S VICKIE ST
Owner Address 2: Not reported
Owner City,State,Zip: CERRITOS, CA 90703
Contact Name: KEVEN VAUGHAN
Contact Address: 16224 GARFIELD AVE
Contact Address 2: Not reported
City,State,Zip: PARAMOUNT, CA 90723

NAICS:

Map ID
 Direction
 Distance
 Elevation

MAP FINDINGS

Site

Database(s)

EDR ID Number
 EPA ID Number

VAUGHAN'S INDUSTRIAL REPAIR (Continued)

S113003458

EPA ID: CAD981165061
 Create Date: 2002-03-14 16:36:26.000
 NAICS Code: 23595
 NAICS Description: Building Equipment and Other Machinery Installation Contractors
 Issued EPA ID Date: 1987-04-10 00:00:00
 Inactive Date: Not reported
 Facility Name: VAUGHAN'S INDUSTRIAL REPAIR
 Facility Address: 16224 GARFIELD AVE
 Facility Address 2: Not reported
 Facility City: PARAMOUNT
 Facility County: Not reported
 Facility State: CA
 Facility Zip: 907230000

E66
WSW
1/8-1/4
0.129 mi.
679 ft.

VAUGHAN'S INDUSTRIAL REPAIR
16224 GARFIELD AVE
PARAMOUNT, CA 90723
Site 7 of 7 in cluster E

RCRA NonGen / NLR 1026054008
CAD981165061

Relative:
Lower
Actual:
66 ft.

RCRA NonGen / NLR:
 Date Form Received by Agency: 20200124
 Handler Name: VAUGHAN'S INDUSTRIAL REPAIR
 Handler Address: 16224 GARFIELD AVE
 Handler City,State,Zip: PARAMOUNT, CA 90723
 EPA ID: CAD981165061
 Contact Name: KEVIN VAUGHAN
 Contact Address: GARFIELD AVE
 Contact City,State,Zip: PARAMOUNT, CA 90723
 Contact Telephone: 562-633-2660 x12
 Contact Fax: 562-531-1202
 Contact Email: KTVON@VIRC1.COM
 Contact Title: Not reported
 EPA Region: 09
 Land Type: Private
 Federal Waste Generator Description: Not a generator, verified
 Non-Notifier: Not reported
 Biennial Report Cycle: Not reported
 Accessibility: Not reported
 Active Site Indicator: Not reported
 State District Owner: Not reported
 State District: Not reported
 Mailing Address: 1898
 Mailing City,State,Zip: PARAMOUNT, CA 90723
 Owner Name: Not reported
 Owner Type: Not reported
 Operator Name: THOMAS VAUGHAN
 Operator Type: Private
 Short-Term Generator Activity: No
 Importer Activity: No
 Mixed Waste Generator: No
 Transporter Activity: No
 Transfer Facility Activity: No
 Recycler Activity with Storage: No
 Small Quantity On-Site Burner Exemption: No
 Smelting Melting and Refining Furnace Exemption: No
 Underground Injection Control: No

Map ID
 Direction
 Distance
 Elevation

MAP FINDINGS

Site

Database(s)

EDR ID Number
 EPA ID Number

VAUGHAN'S INDUSTRIAL REPAIR (Continued)

1026054008

Off-Site Waste Receipt:	No
Universal Waste Indicator:	No
Universal Waste Destination Facility:	No
Federal Universal Waste:	No
Active Site Fed-Reg Treatment Storage and Disposal Facility:	Not reported
Active Site Converter Treatment storage and Disposal Facility:	Not reported
Active Site State-Reg Treatment Storage and Disposal Facility:	Not reported
Active Site State-Reg Handler:	---
Federal Facility Indicator:	Not reported
Hazardous Secondary Material Indicator:	N
Sub-Part K Indicator:	Not reported
Commercial TSD Indicator:	No
Treatment Storage and Disposal Type:	Not reported
2018 GPRA Permit Baseline:	Not on the Baseline
2018 GPRA Renewals Baseline:	Not on the Baseline
Permit Renewals Workload Universe:	Not reported
Permit Workload Universe:	Not reported
Permit Progress Universe:	Not reported
Post-Closure Workload Universe:	Not reported
Closure Workload Universe:	Not reported
202 GPRA Corrective Action Baseline:	No
Corrective Action Workload Universe:	No
Subject to Corrective Action Universe:	No
Non-TSDs Where RCRA CA has Been Imposed Universe:	No
TSDs Potentially Subject to CA Under 3004 (u)/(v) Universe:	No
TSDs Only Subject to CA under Discretionary Auth Universe:	No
Corrective Action Priority Ranking:	No NCAPS ranking
Environmental Control Indicator:	No
Institutional Control Indicator:	No
Human Exposure Controls Indicator:	N/A
Groundwater Controls Indicator:	N/A
Operating TSD Universe:	Not reported
Full Enforcement Universe:	Not reported
Significant Non-Complier Universe:	No
Unaddressed Significant Non-Complier Universe:	No
Addressed Significant Non-Complier Universe:	No
Significant Non-Complier With a Compliance Schedule Universe:	No
Financial Assurance Required:	Not reported
Handler Date of Last Change:	20200212
Recognized Trader-Importer:	No
Recognized Trader-Exporter:	No
Importer of Spent Lead Acid Batteries:	No
Exporter of Spent Lead Acid Batteries:	No
Recycler Activity Without Storage:	No
Manifest Broker:	No
Sub-Part P Indicator:	No

Handler - Owner Operator:

Owner/Operator Indicator:	Operator
Owner/Operator Name:	THOMAS VAUGHAN
Legal Status:	Private
Date Became Current:	Not reported
Date Ended Current:	Not reported
Owner/Operator Address:	19008 S VICKIE
Owner/Operator City,State,Zip:	CERRITOS, CA 90703
Owner/Operator Telephone:	562-633-2660

Map ID
Direction
Distance
Elevation

MAP FINDINGS

Site

Database(s)

EDR ID Number
EPA ID Number

VAUGHAN'S INDUSTRIAL REPAIR (Continued)

1026054008

Owner/Operator Telephone Ext: 10
Owner/Operator Fax: 562-531-1202
Owner/Operator Email: Not reported

Historic Generators:

Receive Date: 20200124
Handler Name: VAUGHAN'S INDUSTRIAL REPAIR
Federal Waste Generator Description: Not a generator, verified
State District Owner: Not reported
Large Quantity Handler of Universal Waste: No
Recognized Trader Importer: No
Recognized Trader Exporter: No
Spent Lead Acid Battery Importer: No
Spent Lead Acid Battery Exporter: No
Current Record: Yes
Non Storage Recycler Activity: No
Electronic Manifest Broker: No

List of NAICS Codes and Descriptions:

NAICS Code: 33641
NAICS Description: AEROSPACE PRODUCT AND PARTS MANUFACTURING

Facility Has Received Notices of Violations:

Violations: No Violations Found

Evaluation Action Summary:

Evaluations: No Evaluations Found

67
West
1/8-1/4
0.129 mi.
682 ft.

SIGN CRE8TIONS LLC
16109 GARFIELD AVE
PARAMOUNT, CA 90723

SWEEPS UST
NPDES
CERS

S106931574
N/A

Relative:
Higher

Actual:
67 ft.

SWEEPS UST:

Name: RONALD WARD
Address: 16109 GARFIELD AVE
City: PARAMOUNT
Status: Active
Comp Number: 9103
Number: 9
Board Of Equalization: Not reported
Referral Date: 06-30-89
Action Date: Not reported
Created Date: 06-30-89
Owner Tank Id: Not reported
SWRCB Tank Id: Not reported
Tank Status: Not reported
Capacity: Not reported
Active Date: Not reported
Tank Use: Not reported
STG: Not reported
Content: Not reported
Number Of Tanks: Not reported

Map ID
Direction
Distance
Elevation

MAP FINDINGS

Site

Database(s)

EDR ID Number
EPA ID Number

SIGN CRE8TIONS LLC (Continued)

S106931574

NPDES:

Name: SIGN CRE8TIONS LLC
Address: 16109 GARFIELD AVE
City,State,Zip: PARAMOUNT, CA 90723
Facility Status: Not reported
NPDES Number: Not reported
Region: Not reported
Agency Number: Not reported
Regulatory Measure ID: Not reported
Place ID: Not reported
Order Number: Not reported
WDID: 4 19NEC009995
Regulatory Measure Type: Industrial
Program Type: Not reported
Adoption Date Of Regulatory Measure: Not reported
Effective Date Of Regulatory Measure: Not reported
Termination Date Of Regulatory Measure: Not reported
Expiration Date Of Regulatory Measure: Not reported
Discharge Address: Not reported
Discharge Name: Not reported
Discharge City: Not reported
Discharge State: Not reported
Discharge Zip: Not reported
Status: Active
Status Date: 09/15/2021
Operator Name: Sign Cre8tions LLC
Operator Address: 16109 Garfield Ave
Operator City: Paramount CA
Operator State: California
Operator Zip: 90723

Name: SIGN CRE8TIONS LLC
Address: 16109 GARFIELD AVE
City,State,Zip: PARAMOUNT, CA 90723
Facility Status: Active
NPDES Number: CAS000001
Region: 4
Agency Number: 0
Regulatory Measure ID: 540927
Place ID: Not reported
Order Number: 97-03-DWQ
WDID: 4 19NEC009995
Regulatory Measure Type: Enrollee
Program Type: Industrial
Adoption Date Of Regulatory Measure: Not reported
Effective Date Of Regulatory Measure: 09/15/2021
Termination Date Of Regulatory Measure: Not reported
Expiration Date Of Regulatory Measure: Not reported
Discharge Address: 16109 Garfield Ave
Discharge Name: Sign Cre8tions LLC
Discharge City: Paramount CA
Discharge State: California
Discharge Zip: 90723
Status: Not reported
Status Date: Not reported
Operator Name: Not reported
Operator Address: Not reported

Map ID
 Direction
 Distance
 Elevation

MAP FINDINGS

Site

Database(s)

EDR ID Number
 EPA ID Number

SIGN CRE8TIONS LLC (Continued)

S106931574

Operator City: Not reported
 Operator State: Not reported
 Operator Zip: Not reported

CERS:
 Name: SIGN CRE8TIONS LLC
 Address: 16109 GARFIELD AVE
 City,State,Zip: PARAMOUNT, CA 90723
 Site ID: 594583
 CERS ID: 897713
 CERS Description: Industrial Facility Storm Water

Affiliation:
 Affiliation Type Desc: Owner/Operator
 Entity Name: Sign Cre8tions LLC
 Entity Title: Operator
 Affiliation Address: 16109 Garfield Ave
 Affiliation City: Paramount CA
 Affiliation State: CA
 Affiliation Country: Not reported
 Affiliation Zip: 90723
 Affiliation Phone: ,

**H68
 East
 1/8-1/4
 0.132 mi.
 696 ft.**

**VAST ENT
 7734 ALONDRA BLVD
 PARAMOUNT, CA 90723**

**HIST UST U001565507
 N/A**

Site 1 of 3 in cluster H

**Relative:
 Higher
 Actual:
 72 ft.**

HIST UST:
 Name: VAST ENT
 Address: 7734 ALONDRA BLVD
 City,State,Zip: PARAMOUNT, CA 90723
 File Number: 0002853E
 URL: <http://geotracker.waterboards.ca.gov/ustpdfs/pdf/0002853E.pdf>
 Region: STATE
 Facility ID: 00000061373
 Facility Type: Other
 Other Type: OIL BLENDER-DISTRIBU
 Contact Name: JOSEPH MOUREN-LAURENS
 Telephone: 2136333224
 Owner Name: VAST ENTERPRISES DBA S. BAY OI
 Owner Address: 7734 ALONDRA BLVD.
 Owner City,St,Zip: PARAMOUNT, CA 90723
 Total Tanks: 0005

Tank Num: 001
 Container Num: 2002
 Year Installed: Not reported
 Tank Capacity: 00002000
 Tank Used for: PRODUCT
 Type of Fuel: Not reported
 Container Construction Thickness: Not reported
 Leak Detection: Visual, None

Tank Num: 002
 Container Num: 2003

Map ID
Direction
Distance
Elevation

MAP FINDINGS

Site

Database(s)

EDR ID Number
EPA ID Number

VAST ENT (Continued)

U001565507

Year Installed: 1982
Tank Capacity: 00002000
Tank Used for: PRODUCT
Type of Fuel: Not reported
Container Construction Thickness: Not reported
Leak Detection: Visual, None

Tank Num: 003
Container Num: 2001
Year Installed: 1982
Tank Capacity: 00002000
Tank Used for: PRODUCT
Type of Fuel: Not reported
Container Construction Thickness: Not reported
Leak Detection: Visual, None

Tank Num: 004
Container Num: 6001
Year Installed: 1982
Tank Capacity: 00006000
Tank Used for: PRODUCT
Type of Fuel: REGULAR
Container Construction Thickness: Not reported
Leak Detection: None

Tank Num: 005
Container Num: 501
Year Installed: 1982
Tank Capacity: 00000500
Tank Used for: WASTE
Type of Fuel: WASTE OIL
Container Construction Thickness: Not reported
Leak Detection: None

[Click here for Geo Tracker PDF:](#)

H69
East
1/8-1/4
0.132 mi.
696 ft.

SOUTH BAY OIL COMPANY
7734 ALONDRA BLVD
PARAMOUNT, CA 90723

Site 2 of 3 in cluster H

RCRA-SQG 1000404991
FINDS CAD982508772
ECHO
HAZNET
HWTS

Relative:
Higher
Actual:
72 ft.

RCRA-SQG:
Date Form Received by Agency: 19890830
Handler Name: SOUTH BAY OIL COMPANY
Handler Address: 7734 ALONDRA BLVD
Handler City,State,Zip: PARAMOUNT, CA 90723
EPA ID: CAD982508772
Contact Name: ENVIRONMENTAL MANAGER
Contact Address: 7734 ALONDRA BLVD
Contact City,State,Zip: PARAMOUNT, CA 90723
Contact Telephone: 213-633-3224
Contact Fax: Not reported
Contact Email: Not reported
Contact Title: Not reported
EPA Region: 09
Land Type: Other
Federal Waste Generator Description: Small Quantity Generator

Map ID
 Direction
 Distance
 Elevation

MAP FINDINGS

Site

Database(s)

EDR ID Number
 EPA ID Number

SOUTH BAY OIL COMPANY (Continued)

1000404991

Non-Notifier:	Not reported
Biennial Report Cycle:	Not reported
Accessibility:	Not reported
Active Site Indicator:	Handler Activities
State District Owner:	CA
State District:	3
Mailing Address:	7734 ALONDRA BLVD
Mailing City,State,Zip:	PARAMOUNT, CA 90723
Owner Name:	MOUREN LAURENS JOE
Owner Type:	Private
Operator Name:	NOT REQUIRED
Operator Type:	Private
Short-Term Generator Activity:	No
Importer Activity:	No
Mixed Waste Generator:	No
Transporter Activity:	No
Transfer Facility Activity:	No
Recycler Activity with Storage:	No
Small Quantity On-Site Burner Exemption:	No
Smelting Melting and Refining Furnace Exemption:	No
Underground Injection Control:	No
Off-Site Waste Receipt:	No
Universal Waste Indicator:	No
Universal Waste Destination Facility:	No
Federal Universal Waste:	No
Active Site Fed-Reg Treatment Storage and Disposal Facility:	Not reported
Active Site Converter Treatment storage and Disposal Facility:	Not reported
Active Site State-Reg Treatment Storage and Disposal Facility:	Not reported
Active Site State-Reg Handler:	---
Federal Facility Indicator:	Not reported
Hazardous Secondary Material Indicator:	NN
Sub-Part K Indicator:	Not reported
Commercial TSD Indicator:	No
Treatment Storage and Disposal Type:	Not reported
2018 GPRA Permit Baseline:	Not on the Baseline
2018 GPRA Renewals Baseline:	Not on the Baseline
Permit Renewals Workload Universe:	Not reported
Permit Workload Universe:	Not reported
Permit Progress Universe:	Not reported
Post-Closure Workload Universe:	Not reported
Closure Workload Universe:	Not reported
202 GPRA Corrective Action Baseline:	No
Corrective Action Workload Universe:	No
Subject to Corrective Action Universe:	No
Non-TSDFs Where RCRA CA has Been Imposed Universe:	No
TSDFs Potentially Subject to CA Under 3004 (u)/(v) Universe:	No
TSDFs Only Subject to CA under Discretionary Auth Universe:	No
Corrective Action Priority Ranking:	No NCAPS ranking
Environmental Control Indicator:	No
Institutional Control Indicator:	No
Human Exposure Controls Indicator:	N/A
Groundwater Controls Indicator:	N/A
Operating TSDF Universe:	Not reported
Full Enforcement Universe:	Not reported
Significant Non-Complier Universe:	No
Unaddressed Significant Non-Complier Universe:	No
Addressed Significant Non-Complier Universe:	No

Map ID
Direction
Distance
Elevation

MAP FINDINGS

Site

Database(s)

EDR ID Number
EPA ID Number

SOUTH BAY OIL COMPANY (Continued)

1000404991

Significant Non-Complier With a Compliance Schedule Universe: No
Financial Assurance Required: Not reported
Handler Date of Last Change: 20020627
Recognized Trader-Importer: No
Recognized Trader-Exporter: No
Importer of Spent Lead Acid Batteries: No
Exporter of Spent Lead Acid Batteries: No
Recycler Activity Without Storage: Not reported
Manifest Broker: Not reported
Sub-Part P Indicator: No

Handler - Owner Operator:

Owner/Operator Indicator: Owner
Owner/Operator Name: MOUREN LAURENS JOE
Legal Status: Private
Date Became Current: Not reported
Date Ended Current: Not reported
Owner/Operator Address: NOT REQUIRED
Owner/Operator City,State,Zip: NOT REQUIRED, ME 99999
Owner/Operator Telephone: 415-555-1212
Owner/Operator Telephone Ext: Not reported
Owner/Operator Fax: Not reported
Owner/Operator Email: Not reported

Owner/Operator Indicator: Operator
Owner/Operator Name: NOT REQUIRED
Legal Status: Private
Date Became Current: Not reported
Date Ended Current: Not reported
Owner/Operator Address: NOT REQUIRED
Owner/Operator City,State,Zip: NOT REQUIRED, ME 99999
Owner/Operator Telephone: 415-555-1212
Owner/Operator Telephone Ext: Not reported
Owner/Operator Fax: Not reported
Owner/Operator Email: Not reported

Historic Generators:

Receive Date: 19890830
Handler Name: SOUTH BAY OIL COMPANY
Federal Waste Generator Description: Small Quantity Generator
State District Owner: CA
Large Quantity Handler of Universal Waste: No
Recognized Trader Importer: No
Recognized Trader Exporter: No
Spent Lead Acid Battery Importer: No
Spent Lead Acid Battery Exporter: No
Current Record: Yes
Non Storage Recycler Activity: Not reported
Electronic Manifest Broker: Not reported

List of NAICS Codes and Descriptions:

NAICS Code: 42272
NAICS Description: PETROLEUM AND PETROLEUM PRODUCTS WHOLESALERS (EXCEPT BULK STATIONS AND TERMINALS)

Map ID
Direction
Distance
Elevation

MAP FINDINGS

Site

Database(s)

EDR ID Number
EPA ID Number

SOUTH BAY OIL COMPANY (Continued)

1000404991

Facility Has Received Notices of Violations:

Violations: No Violations Found

Evaluation Action Summary:

Evaluations: No Evaluations Found

FINDS:

Registry ID: 110002837020

Click Here:

Environmental Interest/Information System:

RCRAInfo is a national information system that supports the Resource Conservation and Recovery Act (RCRA) program through the tracking of events and activities related to facilities that generate, transport, and treat, store, or dispose of hazardous waste. RCRAInfo allows RCRA program staff to track the notification, permit, compliance, and corrective action activities required under RCRA.

[Click this hyperlink](#) while viewing on your computer to access additional FINDS: detail in the EDR Site Report.

ECHO:

Envid: 1000404991
Registry ID: 110002837020
DFR URL: <http://echo.epa.gov/detailed-facility-report?fid=110002837020>
Name: SOUTH BAY OIL COMPANY
Address: 7734 ALONDRA BLVD
City,State,Zip: PARAMOUNT, CA 90723

HAZNET:

Name: LIQUID PACKAGING COMPANY
Address: 7734 ALONDRA BLVD
Address 2: Not reported
City,State,Zip: PARAMOUNT, CA 907230000
Contact: JOE MOUREN-LAURENS
Telephone: 5626333224
Mailing Name: Not reported
Mailing Address: 7739 MONROE STREET

Year: 2004
Gepaid: CAD982508772
TSD EPA ID: CAD008252405
CA Waste Code: 331 - Off-specification, aged or surplus organics
Disposal Method: R01 - Recycler
Tons: 0.825

Year: 2003
Gepaid: CAD982508772
TSD EPA ID: CAT080013352
CA Waste Code: 135 - Unspecified aqueous solution
Disposal Method: R01 - Recycler
Tons: 2.94

Year: 2000

Map ID
Direction
Distance
Elevation

MAP FINDINGS

Site

Database(s)

EDR ID Number
EPA ID Number

SOUTH BAY OIL COMPANY (Continued)

1000404991

Gepaid:	CAD982508772
TSD EPA ID:	CAD982444481
CA Waste Code:	352 - Other organic solids
Disposal Method:	R01 - Recycler
Tons:	0.6
Year:	2000
Gepaid:	CAD982508772
TSD EPA ID:	CAT080013352
CA Waste Code:	221 - Waste oil and mixed oil
Disposal Method:	R01 - Recycler
Tons:	3.42
Year:	1999
Gepaid:	CAD982508772
TSD EPA ID:	CAT080013352
CA Waste Code:	133 - Aqueous solution with total organic residues 10 percent or more
Disposal Method:	R01 - Recycler
Tons:	0.834
Year:	1998
Gepaid:	CAD982508772
TSD EPA ID:	CAT080013352
CA Waste Code:	133 - Aqueous solution with total organic residues 10 percent or more
Disposal Method:	R01 - Recycler
Tons:	0.6255
Year:	1997
Gepaid:	CAD982508772
TSD EPA ID:	CAT080013352
CA Waste Code:	133 - Aqueous solution with total organic residues 10 percent or more
Disposal Method:	R01 - Recycler
Tons:	2.502
Year:	1994
Gepaid:	CAD982508772
TSD EPA ID:	CAT080013352
CA Waste Code:	241 - Tank bottom waste
Disposal Method:	R01 - Recycler
Tons:	1.0425
Year:	1992
Gepaid:	CAD982508772
TSD EPA ID:	CAT080013352
CA Waste Code:	222 - Oil/water separation sludge
Disposal Method:	R01 - Recycler
Tons:	0.417
Year:	1992
Gepaid:	CAD982508772
TSD EPA ID:	CAT080013352
CA Waste Code:	134 - Aqueous solution with total organic residues less than 10 percent
Disposal Method:	01 -
Tons:	0.2293

Map ID
Direction
Distance
Elevation

MAP FINDINGS

Site

Database(s)

EDR ID Number
EPA ID Number

SOUTH BAY OIL COMPANY (Continued)

1000404991

[Click this hyperlink](#) while viewing on your computer to access 5 additional CA HAZNET: record(s) in the EDR Site Report.

Additional Info:

Year:	1997
Gen EPA ID:	CAD982508772
Shipment Date:	19970224
Creation Date:	6/26/1997 0:00:00
Receipt Date:	19970225
Manifest ID:	96822771
Trans EPA ID:	CAD028277036
Trans Name:	Not reported
Trans 2 EPA ID:	Not reported
Trans 2 Name:	Not reported
TSDf EPA ID:	CAT080013352
Trans Name:	Not reported
TSDf Alt EPA ID:	Not reported
TSDf Alt Name:	Not reported
Waste Code Description:	133 - Aqueous solution with 10% or more total organic residues
RCRA Code:	Not reported
Meth Code:	R01 - Recycler
Quantity Tons:	1.668
Waste Quantity:	400
Quantity Unit:	G
Additional Code 1:	Not reported
Additional Code 2:	Not reported
Additional Code 3:	Not reported
Additional Code 4:	Not reported
Additional Code 5:	Not reported
Shipment Date:	19970129
Creation Date:	5/30/1997 0:00:00
Receipt Date:	19970130
Manifest ID:	96791021
Trans EPA ID:	CAD028277036
Trans Name:	Not reported
Trans 2 EPA ID:	Not reported
Trans 2 Name:	Not reported
TSDf EPA ID:	CAT080013352
Trans Name:	Not reported
TSDf Alt EPA ID:	Not reported
TSDf Alt Name:	Not reported
Waste Code Description:	133 - Aqueous solution with 10% or more total organic residues
RCRA Code:	Not reported
Meth Code:	R01 - Recycler
Quantity Tons:	0.834
Waste Quantity:	200
Quantity Unit:	G
Additional Code 1:	Not reported
Additional Code 2:	Not reported
Additional Code 3:	Not reported
Additional Code 4:	Not reported
Additional Code 5:	Not reported

Map ID
Direction
Distance
Elevation

MAP FINDINGS

Site

Database(s)

EDR ID Number
EPA ID Number

SOUTH BAY OIL COMPANY (Continued)

1000404991

Additional Info:

Year: 1994
Gen EPA ID: CAD982508772

Shipment Date: 19940113
Creation Date: 9/15/1995 0:00:00
Receipt Date: 19940121
Manifest ID: 93360871
Trans EPA ID: CAL922125668
Trans Name: Not reported
Trans 2 EPA ID: Not reported
Trans 2 Name: Not reported
TSDf EPA ID: CAT080013352
Trans Name: Not reported
TSDf Alt EPA ID: Not reported
TSDf Alt Name: Not reported
Waste Code Description: 241 - Tank bottom waste 251 Still bottoms with halogenated organics
RCRA Code: Not reported
Meth Code: R01 - Recycler
Quantity Tons: 1.0425
Waste Quantity: 250
Quantity Unit: G
Additional Code 1: Not reported
Additional Code 2: Not reported
Additional Code 3: Not reported
Additional Code 4: Not reported
Additional Code 5: Not reported

Additional Info:

Year: 2003
Gen EPA ID: CAD982508772

Shipment Date: 20030922
Creation Date: 8/3/2004 15:00:31
Receipt Date: 20030922
Manifest ID: 22025574
Trans EPA ID: CAD028277036
Trans Name: ASBURY ENVIRONMENTAL SERVICES
Trans 2 EPA ID: Not reported
Trans 2 Name: Not reported
TSDf EPA ID: CAT080013352
Trans Name: DEMENNO / KERDOON
TSDf Alt EPA ID: CAT080013352
TSDf Alt Name: Not reported
Waste Code Description: 135 - Unspecified aqueous solution
RCRA Code: Not reported
Meth Code: R01 - Recycler
Quantity Tons: 2.94
Waste Quantity: 700
Quantity Unit: G
Additional Code 1: Not reported
Additional Code 2: Not reported
Additional Code 3: Not reported
Additional Code 4: Not reported
Additional Code 5: Not reported

Map ID
Direction
Distance
Elevation

MAP FINDINGS

Site

Database(s)

EDR ID Number
EPA ID Number

SOUTH BAY OIL COMPANY (Continued)

1000404991

Additional Info:

Year: 1998
Gen EPA ID: CAD982508772

Shipment Date: 19981022
Creation Date: 12/10/1998 0:00:00
Receipt Date: 19981022
Manifest ID: 98511591
Trans EPA ID: CAD028277036
Trans Name: Not reported
Trans 2 EPA ID: Not reported
Trans 2 Name: Not reported
TSDf EPA ID: CAT080013352
Trans Name: Not reported
TSDf Alt EPA ID: Not reported
TSDf Alt Name: Not reported
Waste Code Description: 133 - Aqueous solution with 10% or more total organic residues
RCRA Code: Not reported
Meth Code: R01 - Recycler
Quantity Tons: 0.6255
Waste Quantity: 150
Quantity Unit: G
Additional Code 1: Not reported
Additional Code 2: Not reported
Additional Code 3: Not reported
Additional Code 4: Not reported
Additional Code 5: Not reported

Additional Info:

Year: 2000
Gen EPA ID: CAD982508772

Shipment Date: 20000810
Creation Date: 10/23/2000 0:00:00
Receipt Date: 20000810
Manifest ID: 99373979
Trans EPA ID: CAD072953771
Trans Name: Not reported
Trans 2 EPA ID: Not reported
Trans 2 Name: Not reported
TSDf EPA ID: CAT080013352
Trans Name: Not reported
TSDf Alt EPA ID: Not reported
TSDf Alt Name: Not reported
Waste Code Description: 221 - Waste oil and mixed oil
RCRA Code: Not reported
Meth Code: R01 - Recycler
Quantity Tons: 3.42
Waste Quantity: 900
Quantity Unit: G
Additional Code 1: Not reported
Additional Code 2: Not reported
Additional Code 3: Not reported
Additional Code 4: Not reported
Additional Code 5: Not reported

Map ID
Direction
Distance
Elevation

MAP FINDINGS

Site

Database(s)

EDR ID Number
EPA ID Number

SOUTH BAY OIL COMPANY (Continued)

1000404991

Shipment Date: 20000810
Creation Date: 10/30/2000 0:00:00
Receipt Date: 20000816
Manifest ID: 99134212
Trans EPA ID: CAD072953771
Trans Name: Not reported
Trans 2 EPA ID: Not reported
Trans 2 Name: Not reported
TSDf EPA ID: CAD982444481
Trans Name: Not reported
TSDf Alt EPA ID: Not reported
TSDf Alt Name: Not reported
Waste Code Description: 352 - Other organic solids
RCRA Code: Not reported
Meth Code: R01 - Recycler
Quantity Tons: 0.6
Waste Quantity: 1200
Quantity Unit: P
Additional Code 1: Not reported
Additional Code 2: Not reported
Additional Code 3: Not reported
Additional Code 4: Not reported
Additional Code 5: Not reported

Additional Info:

Year: 2004
Gen EPA ID: CAD982508772

Shipment Date: 20041230
Creation Date: 3/17/2005 18:34:39
Receipt Date: 20050107
Manifest ID: 24016441
Trans EPA ID: CAD028277036
Trans Name: ASBURY ENVIRONMENTAL SERVICES
Trans 2 EPA ID: Not reported
Trans 2 Name: Not reported
TSDf EPA ID: CAD008252405
Trans Name: PACIFIC RESOURCE RECOVERY
TSDf Alt EPA ID: CAD008252405
TSDf Alt Name: Not reported
Waste Code Description: 331 - Off-specification, aged, or surplus organics
RCRA Code: D001
Meth Code: R01 - Recycler
Quantity Tons: 0.33
Waste Quantity: 100
Quantity Unit: G
Additional Code 1: Not reported
Additional Code 2: Not reported
Additional Code 3: Not reported
Additional Code 4: Not reported
Additional Code 5: Not reported

Shipment Date: 20041230
Creation Date: 3/17/2005 18:34:39
Receipt Date: 20050107
Manifest ID: 24016441
Trans EPA ID: CAD028277036

Map ID
Direction
Distance
Elevation

MAP FINDINGS

Site

Database(s)

EDR ID Number
EPA ID Number

SOUTH BAY OIL COMPANY (Continued)

1000404991

Trans Name: ASBURY ENVIRONMENTAL SERVICES
Trans 2 EPA ID: Not reported
Trans 2 Name: Not reported
TSDf EPA ID: CAD008252405
Trans Name: PACIFIC RESOURCE RECOVERY
TSDf Alt EPA ID: CAD008252405
TSDf Alt Name: Not reported
Waste Code Description: 331 - Off-specification, aged, or surplus organics
RCRA Code: D001
Meth Code: R01 - Recycler
Quantity Tons: 0.33
Waste Quantity: 100
Quantity Unit: G
Additional Code 1: Not reported
Additional Code 2: Not reported
Additional Code 3: Not reported
Additional Code 4: Not reported
Additional Code 5: Not reported

Shipment Date: 20041230
Creation Date: 3/17/2005 18:34:39
Receipt Date: 20050107
Manifest ID: 24016441
Trans EPA ID: CAD028277036
Trans Name: ASBURY ENVIRONMENTAL SERVICES
Trans 2 EPA ID: Not reported
Trans 2 Name: Not reported
TSDf EPA ID: CAD008252405
Trans Name: PACIFIC RESOURCE RECOVERY
TSDf Alt EPA ID: CAD008252405
TSDf Alt Name: Not reported
Waste Code Description: 331 - Off-specification, aged, or surplus organics
RCRA Code: D001
Meth Code: R01 - Recycler
Quantity Tons: 0.165
Waste Quantity: 50
Quantity Unit: G
Additional Code 1: Not reported
Additional Code 2: Not reported
Additional Code 3: Not reported
Additional Code 4: Not reported
Additional Code 5: Not reported

Additional Info:

Year: 1999
Gen EPA ID: CAD982508772

Shipment Date: 19990415
Creation Date: 5/27/1999 0:00:00
Receipt Date: 19990416
Manifest ID: 98845655
Trans EPA ID: CAD028277036
Trans Name: Not reported
Trans 2 EPA ID: Not reported
Trans 2 Name: Not reported
TSDf EPA ID: CAT080013352
Trans Name: Not reported

Map ID
Direction
Distance
Elevation

MAP FINDINGS

Site

Database(s)

EDR ID Number
EPA ID Number

SOUTH BAY OIL COMPANY (Continued)

1000404991

TSDf Alt EPA ID: CAT080013352
TSDf Alt Name: Not reported
Waste Code Description: 133 - Aqueous solution with 10% or more total organic residues
RCRA Code: Not reported
Meth Code: R01 - Recycler
Quantity Tons: 0.834
Waste Quantity: 200
Quantity Unit: G
Additional Code 1: Not reported
Additional Code 2: Not reported
Additional Code 3: Not reported
Additional Code 4: Not reported
Additional Code 5: Not reported

HWTS:

Name: LIQUID PACKAGING COMPANY
Address: 7734 ALONDRA BLVD
Address 2: Not reported
City,State,Zip: PARAMOUNT, CA 907230000
EPA ID: CAD982508772
Inactive Date: 06/30/2006
Create Date: 06/29/1990
Last Act Date: 07/31/2008
Mailing Name: Not reported
Mailing Address: 7739 MONROE STREET
Mailing Address 2: Not reported
Mailing City,State,Zip: PARAMOUNT, CA 907230000
Owner Name: VAST ENTERPRISES INC
Owner Address: 7739 MONROE STREET
Owner Address 2: Not reported
Owner City,State,Zip: PARAMOUNT, CA 907230000
Contact Name: JOE MOUREN-LAURENS
Contact Address: 7739 MONROE STREET
Contact Address 2: Not reported
City,State,Zip: PARAMOUNT, CA 907230000

NAICS:

EPA ID: CAD982508772
Create Date: 2002-03-14 16:36:27.000
NAICS Code: 4227
NAICS Description: Petroleum and Petroleum Products Wholesalers
Issued EPA ID Date: 1990-06-29 00:00:00
Inactive Date: 2006-06-30 00:00:00
Facility Name: LIQUID PACKAGING COMPANY
Facility Address: 7734 ALONDRA BLVD
Facility Address 2: Not reported
Facility City: PARAMOUNT
Facility County: Not reported
Facility State: CA
Facility Zip: 907230000

Map ID
 Direction
 Distance
 Elevation

MAP FINDINGS

EDR ID Number
 EPA ID Number

Map ID Direction Distance Elevation	Site	Database(s)	EDR ID Number EPA ID Number
I70 SSW 1/8-1/4 0.138 mi. 731 ft. Relative: Lower Actual: 65 ft.	C A S INDUSTRIES INC 7535 JACKSON ST PARAMOUNT, CA 90723 Site 1 of 4 in cluster I RCRA NonGen / NLR: Date Form Received by Agency: Handler Name: Handler Address: Handler City,State,Zip: EPA ID: Contact Name: Contact Address: Contact City,State,Zip: Contact Telephone: Contact Fax: Contact Email: Contact Title: EPA Region: Land Type: Federal Waste Generator Description: Non-Notifier: Biennial Report Cycle: Accessibility: Active Site Indicator: State District Owner: State District: Mailing Address: Mailing City,State,Zip: Owner Name: Owner Type: Operator Name: Operator Type: Short-Term Generator Activity: Importer Activity: Mixed Waste Generator: Transporter Activity: Transfer Facility Activity: Recycler Activity with Storage: Small Quantity On-Site Burner Exemption: Smelting Melting and Refining Furnace Exemption: Underground Injection Control: Off-Site Waste Receipt: Universal Waste Indicator: Universal Waste Destination Facility: Federal Universal Waste: Active Site Fed-Reg Treatment Storage and Disposal Facility: Active Site Converter Treatment storage and Disposal Facility: Active Site State-Reg Treatment Storage and Disposal Facility: Active Site State-Reg Handler: Federal Facility Indicator: Hazardous Secondary Material Indicator: Sub-Part K Indicator: Commercial TSD Indicator: Treatment Storage and Disposal Type: 2018 GPRA Permit Baseline: 2018 GPRA Renewals Baseline:	19960702 C A S INDUSTRIES INC 7535 JACKSON ST PARAMOUNT, CA 90723 CAD983652512 RONALD LYON 2206 MOUTON DR CARSON CITY, NV 89706 800-633-8382 Not reported Not reported Not reported 09 Private Not a generator, verified Not reported Not reported Not reported Not reported Not reported Not reported Not reported Not reported MOUTON DR CARSON CITY, NV 89706 C A S INDUSTRIES INC Private Not reported Not reported No No No No No No No No No No No No No No No No No Not reported Not reported Not reported --- Not reported NN Not reported No Not reported Not on the Baseline Not on the Baseline	RCRA NonGen / NLR FINDS ECHO HAZNET NPDES HWTS 1000819276 CAD983652512

Map ID
 Direction
 Distance
 Elevation

MAP FINDINGS

Site

Database(s)

EDR ID Number
 EPA ID Number

C A S INDUSTRIES INC (Continued)

1000819276

Permit Renewals Workload Universe:	Not reported
Permit Workload Universe:	Not reported
Permit Progress Universe:	Not reported
Post-Closure Workload Universe:	Not reported
Closure Workload Universe:	Not reported
202 GPRA Corrective Action Baseline:	No
Corrective Action Workload Universe:	No
Subject to Corrective Action Universe:	No
Non-TSDFs Where RCRA CA has Been Imposed Universe:	No
TSDFs Potentially Subject to CA Under 3004 (u)/(v) Universe:	No
TSDFs Only Subject to CA under Discretionary Auth Universe:	No
Corrective Action Priority Ranking:	No NCAPS ranking
Environmental Control Indicator:	No
Institutional Control Indicator:	No
Human Exposure Controls Indicator:	N/A
Groundwater Controls Indicator:	N/A
Operating TSDF Universe:	Not reported
Full Enforcement Universe:	Not reported
Significant Non-Complier Universe:	No
Unaddressed Significant Non-Complier Universe:	No
Addressed Significant Non-Complier Universe:	No
Significant Non-Complier With a Compliance Schedule Universe:	No
Financial Assurance Required:	Not reported
Handler Date of Last Change:	20000915
Recognized Trader-Importer:	No
Recognized Trader-Exporter:	No
Importer of Spent Lead Acid Batteries:	No
Exporter of Spent Lead Acid Batteries:	No
Recycler Activity Without Storage:	Not reported
Manifest Broker:	Not reported
Sub-Part P Indicator:	No

Handler - Owner Operator:

Owner/Operator Indicator:	Owner
Owner/Operator Name:	C A S INDUSTRIES INC
Legal Status:	Private
Date Became Current:	Not reported
Date Ended Current:	Not reported
Owner/Operator Address:	7535 JACKSON ST
Owner/Operator City,State,Zip:	PARAMOUNT, CA 90723
Owner/Operator Telephone:	310-630-0111
Owner/Operator Telephone Ext:	Not reported
Owner/Operator Fax:	Not reported
Owner/Operator Email:	Not reported

Historic Generators:

Receive Date:	19960702
Handler Name:	C A S INDUSTRIES INC
Federal Waste Generator Description:	Not a generator, verified
State District Owner:	Not reported
Large Quantity Handler of Universal Waste:	No
Recognized Trader Importer:	No
Recognized Trader Exporter:	No
Spent Lead Acid Battery Importer:	No
Spent Lead Acid Battery Exporter:	No

Map ID
Direction
Distance
Elevation

MAP FINDINGS

Site

Database(s)

EDR ID Number
EPA ID Number

C A S INDUSTRIES INC (Continued)

1000819276

Current Record: Yes
Non Storage Recycler Activity: Not reported
Electronic Manifest Broker: Not reported

List of NAICS Codes and Descriptions:
NAICS Codes: No NAICS Codes Found

Facility Has Received Notices of Violations:
Violations: No Violations Found

Evaluation Action Summary:
Evaluations: No Evaluations Found

FINDS:
Registry ID: 110002887449

Click Here:

Environmental Interest/Information System:

RCRAInfo is a national information system that supports the Resource Conservation and Recovery Act (RCRA) program through the tracking of events and activities related to facilities that generate, transport, and treat, store, or dispose of hazardous waste. RCRAInfo allows RCRA program staff to track the notification, permit, compliance, and corrective action activities required under RCRA.

[Click this hyperlink](#) while viewing on your computer to access additional FINDS: detail in the EDR Site Report.

ECHO:
Envid: 1000819276
Registry ID: 110002887449
DFR URL: <http://echo.epa.gov/detailed-facility-report?fid=110002887449>
Name: C A S INDUSTRIES INC
Address: 7535 JACKSON ST
City,State,Zip: PARAMOUNT, CA 90723

HAZNET:
Name: C A S INDUSTRIES INC
Address: 7535 JACKSON ST
Address 2: Not reported
City,State,Zip: PARAMOUNT, CA 907230000
Contact: RONALD LYON
Telephone: 3106300111
Mailing Name: Not reported
Mailing Address: 7535 JACKSON ST

Year: 1996
Gepaid: CAD983652512
TSD EPA ID: CAD099452708
CA Waste Code: 221 - Waste oil and mixed oil
Disposal Method: R01 - Recycler
Tons: 1.71

Year: 1996

Map ID
 Direction
 Distance
 Elevation

MAP FINDINGS

Site

Database(s)

EDR ID Number
 EPA ID Number

C A S INDUSTRIES INC (Continued)

1000819276

Gepaid:	CAD983652512
TSD EPA ID:	CAD089446710
CA Waste Code:	491 - Unspecified sludge waste
Disposal Method:	H01 - Transfer Station
Tons:	0.15
Year:	1995
Gepaid:	CAD983652512
TSD EPA ID:	CAD099452708
CA Waste Code:	221 - Waste oil and mixed oil
Disposal Method:	R01 - Recycler
Tons:	1.786
Year:	1994
Gepaid:	CAD983652512
TSD EPA ID:	CAD099452708
CA Waste Code:	221 - Waste oil and mixed oil
Disposal Method:	R01 - Recycler
Tons:	0.665
Year:	1993
Gepaid:	CAD983652512
TSD EPA ID:	CAD099452708
CA Waste Code:	221 - Waste oil and mixed oil
Disposal Method:	-
Tons:	0.684

Additional Info:

Year:	1994
Gen EPA ID:	CAD983652512
Shipment Date:	19940427
Creation Date:	3/25/1996 0:00:00
Receipt Date:	19940429
Manifest ID:	93052626
Trans EPA ID:	CAD982462871
Trans Name:	Not reported
Trans 2 EPA ID:	Not reported
Trans 2 Name:	Not reported
TSD EPA ID:	CAD099452708
Trans Name:	Not reported
TSD EPA ID:	CAD099452708
TSD Name:	Not reported
Waste Code Description:	221 - Waste oil and mixed oil
RCRA Code:	Not reported
Meth Code:	R01 - Recycler
Quantity Tons:	0.665
Waste Quantity:	175
Quantity Unit:	G
Additional Code 1:	Not reported
Additional Code 2:	Not reported
Additional Code 3:	Not reported
Additional Code 4:	Not reported
Additional Code 5:	Not reported

Map ID
Direction
Distance
Elevation

MAP FINDINGS

Site

Database(s)

EDR ID Number
EPA ID Number

C A S INDUSTRIES INC (Continued)

1000819276

Additional Info:

Year: 1993
Gen EPA ID: CAD983652512

Shipment Date: 19930712
Creation Date: 9/8/1995 0:00:00
Receipt Date: Not reported
Manifest ID: 93052409
Trans EPA ID: CAD982462871
Trans Name: Not reported
Trans 2 EPA ID: Not reported
Trans 2 Name: Not reported
TSDf EPA ID: CAD099452708
Trans Name: Not reported
TSDf Alt EPA ID: Not reported
TSDf Alt Name: Not reported
Waste Code Description: 221 - Waste oil and mixed oil
RCRA Code: Not reported
Meth Code: - Not reported
Quantity Tons: 0.684
Waste Quantity: 180
Quantity Unit: G
Additional Code 1: Not reported
Additional Code 2: Not reported
Additional Code 3: Not reported
Additional Code 4: Not reported
Additional Code 5: Not reported

Additional Info:

Year: 1995
Gen EPA ID: CAD983652512

Shipment Date: 19951013
Creation Date: 7/26/1996 0:00:00
Receipt Date: 19951019
Manifest ID: 95482807
Trans EPA ID: CAD982462871
Trans Name: Not reported
Trans 2 EPA ID: Not reported
Trans 2 Name: Not reported
TSDf EPA ID: CAD099452708
Trans Name: Not reported
TSDf Alt EPA ID: Not reported
TSDf Alt Name: Not reported
Waste Code Description: 221 - Waste oil and mixed oil
RCRA Code: Not reported
Meth Code: R01 - Recycler
Quantity Tons: 0.38
Waste Quantity: 100
Quantity Unit: G
Additional Code 1: Not reported
Additional Code 2: Not reported
Additional Code 3: Not reported
Additional Code 4: Not reported
Additional Code 5: Not reported

Map ID
Direction
Distance
Elevation

MAP FINDINGS

Site

Database(s)

EDR ID Number
EPA ID Number

C A S INDUSTRIES INC (Continued)

1000819276

Shipment Date: 19950807
Creation Date: 4/2/1996 0:00:00
Receipt Date: 19950814
Manifest ID: 93052787
Trans EPA ID: CAD982462871
Trans Name: Not reported
Trans 2 EPA ID: Not reported
Trans 2 Name: Not reported
TSDf EPA ID: CAD099452708
Trans Name: Not reported
TSDf Alt EPA ID: CAD099452708
TSDf Alt Name: Not reported
Waste Code Description: 221 - Waste oil and mixed oil
RCRA Code: Not reported
Meth Code: R01 - Recycler
Quantity Tons: 0.456
Waste Quantity: 120
Quantity Unit: G
Additional Code 1: Not reported
Additional Code 2: Not reported
Additional Code 3: Not reported
Additional Code 4: Not reported
Additional Code 5: Not reported

Shipment Date: 19950509
Creation Date: 4/2/1996 0:00:00
Receipt Date: 19950509
Manifest ID: 93052757
Trans EPA ID: CAD982462871
Trans Name: Not reported
Trans 2 EPA ID: Not reported
Trans 2 Name: Not reported
TSDf EPA ID: CAD099452708
Trans Name: Not reported
TSDf Alt EPA ID: CAD099452708
TSDf Alt Name: Not reported
Waste Code Description: 221 - Waste oil and mixed oil
RCRA Code: Not reported
Meth Code: R01 - Recycler
Quantity Tons: 0.95
Waste Quantity: 250
Quantity Unit: G
Additional Code 1: Not reported
Additional Code 2: Not reported
Additional Code 3: Not reported
Additional Code 4: Not reported
Additional Code 5: Not reported

Additional Info:
Year: 1996
Gen EPA ID: CAD983652512

Shipment Date: 19960604
Creation Date: 5/30/1997 0:00:00
Receipt Date: 19960605
Manifest ID: 95675469
Trans EPA ID: CAT982518433

Map ID
Direction
Distance
Elevation

MAP FINDINGS

Site

Database(s)

EDR ID Number
EPA ID Number

C A S INDUSTRIES INC (Continued)

1000819276

Trans Name: Not reported
Trans 2 EPA ID: Not reported
Trans 2 Name: Not reported
TSDf EPA ID: CAD089446710
Trans Name: Not reported
TSDf Alt EPA ID: Not reported
TSDf Alt Name: Not reported
Waste Code Description: 491 - Unspecified sludge waste
RCRA Code: Not reported
Meth Code: H01 - Transfer Station
Quantity Tons: 0.15
Waste Quantity: 300
Quantity Unit: P
Additional Code 1: Not reported
Additional Code 2: Not reported
Additional Code 3: Not reported
Additional Code 4: Not reported
Additional Code 5: Not reported

Shipment Date: 19960529
Creation Date: 5/30/1997 0:00:00
Receipt Date: 19960530
Manifest ID: 95482977
Trans EPA ID: CAD982462871
Trans Name: Not reported
Trans 2 EPA ID: Not reported
Trans 2 Name: Not reported
TSDf EPA ID: CAD099452708
Trans Name: Not reported
TSDf Alt EPA ID: Not reported
TSDf Alt Name: Not reported
Waste Code Description: 221 - Waste oil and mixed oil
RCRA Code: Not reported
Meth Code: R01 - Recycler
Quantity Tons: 1.52
Waste Quantity: 400
Quantity Unit: G
Additional Code 1: Not reported
Additional Code 2: Not reported
Additional Code 3: Not reported
Additional Code 4: Not reported
Additional Code 5: Not reported

Shipment Date: 19960103
Creation Date: 7/29/1996 0:00:00
Receipt Date: 19960105
Manifest ID: 95482864
Trans EPA ID: CAD982462871
Trans Name: Not reported
Trans 2 EPA ID: Not reported
Trans 2 Name: Not reported
TSDf EPA ID: CAD099452708
Trans Name: Not reported
TSDf Alt EPA ID: Not reported
TSDf Alt Name: Not reported
Waste Code Description: 221 - Waste oil and mixed oil
RCRA Code: Not reported

Map ID
Direction
Distance
Elevation

MAP FINDINGS

Site

Database(s)

EDR ID Number
EPA ID Number

C A S INDUSTRIES INC (Continued)

1000819276

Meth Code: R01 - Recycler
Quantity Tons: 0.19
Waste Quantity: 50
Quantity Unit: G
Additional Code 1: Not reported
Additional Code 2: Not reported
Additional Code 3: Not reported
Additional Code 4: Not reported
Additional Code 5: Not reported

NPDES:

Name: GAMMELL INDUSTRIES INC.
Address: 7535 JACKSON STREET
City,State,Zip: PARAMOUNT, CA 90723
Facility Status: Not reported
NPDES Number: Not reported
Region: Not reported
Agency Number: Not reported
Regulatory Measure ID: Not reported
Place ID: Not reported
Order Number: Not reported
WDID: 4 19IN603533
Regulatory Measure Type: Industrial
Program Type: Not reported
Adoption Date Of Regulatory Measure: Not reported
Effective Date Of Regulatory Measure: Not reported
Termination Date Of Regulatory Measure: Not reported
Expiration Date Of Regulatory Measure: Not reported
Discharge Address: Not reported
Discharge Name: Not reported
Discharge City: Not reported
Discharge State: Not reported
Discharge Zip: Not reported
Status: No Action Required
Status Date: 08/02/2017
Operator Name: Jim Ruffner
Operator Address: 7535 Jackson Street
Operator City: Paramount
Operator State: California
Operator Zip: 90723

HWTS:

Name: C A S INDUSTRIES INC
Address: 7535 JACKSON ST
Address 2: Not reported
City,State,Zip: PARAMOUNT, CA 907230000
EPA ID: CAD983652512
Inactive Date: 06/30/1998
Create Date: 11/10/1992
Last Act Date: 08/10/2004
Mailing Name: Not reported
Mailing Address: 7535 JACKSON ST
Mailing Address 2: Not reported
Mailing City,State,Zip: PARAMOUNT, CA 907234909
Owner Name: C A S INDUSTRIES INC
Owner Address: 7535 JACKSON ST

Map ID
Direction
Distance
Elevation

MAP FINDINGS

Site

Database(s)

EDR ID Number
EPA ID Number

C A S INDUSTRIES INC (Continued)

1000819276

Owner Address 2: Not reported
Owner City,State,Zip: PARAMOUNT, CA 907234909
Contact Name: RONALD LYON
Contact Address: INACTIVE PER NON DELIVERABLE
Contact Address 2: VQ98 BP
City,State,Zip: PARAMOUNT, CA 907234909

G71
SSE
1/8-1/4
0.138 mi.
731 ft.

PARAMOUNT PERLITE CO
16236 ILLINOIS AVE
PARAMOUNT, CA 90723

SWEEPS UST **S104734097**
EMI **N/A**
LOS ANGELES CO. HMS

Site 8 of 10 in cluster G

Relative:
Higher
Actual:
68 ft.

SWEEPS UST:
Name: PARAMOUNT PERLITE CO
Address: 16236 S ILLINOIS AVE
City: PARAMOUNT
Status: Active
Comp Number: 11197
Number: 9
Board Of Equalization: Not reported
Referral Date: 06-30-89
Action Date: Not reported
Created Date: 06-30-89
Owner Tank Id: Not reported
SWRCB Tank Id: Not reported
Tank Status: Not reported
Capacity: Not reported
Active Date: Not reported
Tank Use: Not reported
STG: Not reported
Content: Not reported
Number Of Tanks: Not reported

EMI:

Name: PARAMOUNT PERLITE CO
Address: 16236 S ILLINOIS AV
City,State,Zip: PARAMOUNT, CA
Year: 1987
County Code: 19
Air Basin: SC
Facility ID: 6695
Air District Name: SC
SIC Code: 3221
Air District Name: SOUTH COAST AQMD
Community Health Air Pollution Info System: Not reported
Consolidated Emission Reporting Rule: Not reported
Total Organic Hydrocarbon Gases Tons/Yr: 0
Reactive Organic Gases Tons/Yr: 0
Carbon Monoxide Emissions Tons/Yr: 0
NOX - Oxides of Nitrogen Tons/Yr: 0
SOX - Oxides of Sulphur Tons/Yr: 0
Particulate Matter Tons/Yr: 2
Part. Matter 10 Micrometers and Smllr Tons/Yr:1

Name: PARAMOUNT PERLITE CO
Address: 16236 S ILLINOIS AV

Map ID
 Direction
 Distance
 Elevation

MAP FINDINGS

Site

Database(s)

EDR ID Number
 EPA ID Number

PARAMOUNT PERLITE CO (Continued)

S104734097

City,State,Zip: PARAMOUNT, CA
 Year: 1990
 County Code: 19
 Air Basin: SC
 Facility ID: 6695
 Air District Name: SC
 SIC Code: 3295
 Air District Name: SOUTH COAST AQMD
 Community Health Air Pollution Info System: Not reported
 Consolidated Emission Reporting Rule: Not reported
 Total Organic Hydrocarbon Gases Tons/Yr: 0
 Reactive Organic Gases Tons/Yr: 0
 Carbon Monoxide Emissions Tons/Yr: 0
 NOX - Oxides of Nitrogen Tons/Yr: 0
 SOX - Oxides of Sulphur Tons/Yr: 0
 Particulate Matter Tons/Yr: 2
 Part. Matter 10 Micrometers and Smllr Tons/Yr:1

LOS ANGELES CO. HMS:

Name: PARAMOUNT PERLITE CO
 Address: 16236 ILLINOIS AVE
 City,State,Zip: PARAMOUNT, CA 90723
 Region: LA
 Permit Category: T
 Facility Id: 11185-011197
 Facility Type: 0
 Facility Status: Removed
 Area: 1G
 Permit Number: 00002648T
 Permit Status: Removed

G72
SSE
1/8-1/4
0.140 mi.
740 ft.

L BLAIN CO
16257 ILLINOIS
PARAMOUNT, CA 90723
Site 9 of 10 in cluster G

HIST UST **U001565476**
N/A

Relative:
Higher
Actual:
67 ft.

HIST UST:
 Name: L BLAIN CO
 Address: 16257 ILLINOIS
 City,State,Zip: PARAMOUNT, CA 90723
 File Number: 00027417
 URL: <http://geotracker.waterboards.ca.gov/ustpdfs/pdf/00027417.pdf>
 Region: STATE
 Facility ID: 00000007595
 Facility Type: Other
 Other Type: OWN USE
 Contact Name: LARRY BLAIN
 Telephone: 2135313200
 Owner Name: L. BLAIN CO.
 Owner Address: 16257 ILLINOIS
 Owner City,St,Zip: PARAMOUNT, CA 90723
 Total Tanks: 0006

 Tank Num: 001
 Container Num: 1
 Year Installed: Not reported

Map ID
Direction
Distance
Elevation

MAP FINDINGS

Site

Database(s)

EDR ID Number
EPA ID Number

L BLAIN CO (Continued)

U001565476

Tank Capacity: 00006000
Tank Used for: PRODUCT
Type of Fuel: REGULAR
Container Construction Thickness: 1/4
Leak Detection: Stock Inventor

Tank Num: 002
Container Num: 2
Year Installed: Not reported
Tank Capacity: 00006000
Tank Used for: PRODUCT
Type of Fuel: DIESEL
Container Construction Thickness: 1/4
Leak Detection: Stock Inventor

Tank Num: 003
Container Num: 3
Year Installed: Not reported
Tank Capacity: 00006000
Tank Used for: PRODUCT
Type of Fuel: WASTE OIL
Container Construction Thickness: 1/4
Leak Detection: Stock Inventor

Tank Num: 004
Container Num: 4
Year Installed: Not reported
Tank Capacity: 00006000
Tank Used for: PRODUCT
Type of Fuel: REGULAR
Container Construction Thickness: 1/4
Leak Detection: Stock Inventor

Tank Num: 005
Container Num: 5
Year Installed: Not reported
Tank Capacity: 00004000
Tank Used for: PRODUCT
Type of Fuel: REGULAR
Container Construction Thickness: 1/4
Leak Detection: Stock Inventor

Tank Num: 006
Container Num: 6
Year Installed: Not reported
Tank Capacity: 00002000
Tank Used for: PRODUCT
Type of Fuel: DIESEL
Container Construction Thickness: 10
Leak Detection: Stock Inventor

[Click here for Geo Tracker PDF:](#)

Map ID
 Direction
 Distance
 Elevation

MAP FINDINGS

Site

Database(s)

EDR ID Number
 EPA ID Number

G73
SSE
1/8-1/4
0.140 mi.
740 ft.

L AND J SUPPLY COMPANY INC.
16257 ILLINOIS AVE.
PARAMOUNT, CA 90723

RCRA NonGen / NLR

1024768866
CAC002988752

Site 10 of 10 in cluster G

Relative:
Higher
Actual:
67 ft.

RCRA NonGen / NLR:	
Date Form Received by Agency:	20181109
Handler Name:	L AND J SUPPLY COMPANY INC.
Handler Address:	16257 ILLINOIS AVE.
Handler City,State,Zip:	PARAMOUNT, CA 90723
EPA ID:	CAC002988752
Contact Name:	LEO AQUINO
Contact Address:	16257 ILLINOIS AVE.
Contact City,State,Zip:	PARAMOUNT, CA 90723
Contact Telephone:	562-254-6316
Contact Fax:	Not reported
Contact Email:	LEO@LANDJSUPPLY.COM
Contact Title:	Not reported
EPA Region:	09
Land Type:	Not reported
Federal Waste Generator Description:	Not a generator, verified
Non-Notifier:	Not reported
Biennial Report Cycle:	Not reported
Accessibility:	Not reported
Active Site Indicator:	Handler Activities
State District Owner:	Not reported
State District:	Not reported
Mailing Address:	16257 ILLINOIS AVE.
Mailing City,State,Zip:	PARAMOUNT, CA 90723
Owner Name:	LEO AQUINO
Owner Type:	Other
Operator Name:	LEO AQUINO
Operator Type:	Other
Short-Term Generator Activity:	No
Importer Activity:	No
Mixed Waste Generator:	No
Transporter Activity:	No
Transfer Facility Activity:	No
Recycler Activity with Storage:	No
Small Quantity On-Site Burner Exemption:	No
Smelting Melting and Refining Furnace Exemption:	No
Underground Injection Control:	No
Off-Site Waste Receipt:	No
Universal Waste Indicator:	Yes
Universal Waste Destination Facility:	Yes
Federal Universal Waste:	No
Active Site Fed-Reg Treatment Storage and Disposal Facility:	Not reported
Active Site Converter Treatment storage and Disposal Facility:	Not reported
Active Site State-Reg Treatment Storage and Disposal Facility:	Not reported
Active Site State-Reg Handler:	---
Federal Facility Indicator:	Not reported
Hazardous Secondary Material Indicator:	N
Sub-Part K Indicator:	Not reported
Commercial TSD Indicator:	No
Treatment Storage and Disposal Type:	Not reported
2018 GPRA Permit Baseline:	Not on the Baseline
2018 GPRA Renewals Baseline:	Not on the Baseline
Permit Renewals Workload Universe:	Not reported

Map ID
 Direction
 Distance
 Elevation

MAP FINDINGS

Site

Database(s)

EDR ID Number
 EPA ID Number

L AND J SUPPLY COMPANY INC. (Continued)

1024768866

Permit Workload Universe:	Not reported
Permit Progress Universe:	Not reported
Post-Closure Workload Universe:	Not reported
Closure Workload Universe:	Not reported
202 GPRA Corrective Action Baseline:	No
Corrective Action Workload Universe:	No
Subject to Corrective Action Universe:	No
Non-TSDFs Where RCRA CA has Been Imposed Universe:	No
TSDFs Potentially Subject to CA Under 3004 (u)/(v) Universe:	No
TSDFs Only Subject to CA under Discretionary Auth Universe:	No
Corrective Action Priority Ranking:	No NCAPS ranking
Environmental Control Indicator:	No
Institutional Control Indicator:	No
Human Exposure Controls Indicator:	N/A
Groundwater Controls Indicator:	N/A
Operating TSDF Universe:	Not reported
Full Enforcement Universe:	Not reported
Significant Non-Complier Universe:	No
Unaddressed Significant Non-Complier Universe:	No
Addressed Significant Non-Complier Universe:	No
Significant Non-Complier With a Compliance Schedule Universe:	No
Financial Assurance Required:	Not reported
Handler Date of Last Change:	20181120
Recognized Trader-Importer:	No
Recognized Trader-Exporter:	No
Importer of Spent Lead Acid Batteries:	No
Exporter of Spent Lead Acid Batteries:	No
Recycler Activity Without Storage:	No
Manifest Broker:	No
Sub-Part P Indicator:	No

Handler - Owner Operator:

Owner/Operator Indicator:	Operator
Owner/Operator Name:	LEO AQUINO
Legal Status:	Other
Date Became Current:	Not reported
Date Ended Current:	Not reported
Owner/Operator Address:	16257 ILLINOIS AVE.
Owner/Operator City,State,Zip:	PARAMOUNT, CA 90723
Owner/Operator Telephone:	562-254-6316
Owner/Operator Telephone Ext:	Not reported
Owner/Operator Fax:	Not reported
Owner/Operator Email:	Not reported

Owner/Operator Indicator:	Owner
Owner/Operator Name:	LEO AQUINO
Legal Status:	Other
Date Became Current:	Not reported
Date Ended Current:	Not reported
Owner/Operator Address:	16257 ILLINOIS AVE.
Owner/Operator City,State,Zip:	PARAMOUNT, CA 90723
Owner/Operator Telephone:	562-254-6316
Owner/Operator Telephone Ext:	Not reported
Owner/Operator Fax:	Not reported
Owner/Operator Email:	Not reported

Map ID
 Direction
 Distance
 Elevation

MAP FINDINGS

Site

Database(s)

EDR ID Number
 EPA ID Number

L AND J SUPPLY COMPANY INC. (Continued)

1024768866

Historic Generators:

Receive Date:	20181109
Handler Name:	L AND J SUPPLY COMPANY INC.
Federal Waste Generator Description:	Not a generator, verified
State District Owner:	Not reported
Large Quantity Handler of Universal Waste:	No
Recognized Trader Importer:	No
Recognized Trader Exporter:	No
Spent Lead Acid Battery Importer:	No
Spent Lead Acid Battery Exporter:	No
Current Record:	Yes
Non Storage Recycler Activity:	Not reported
Electronic Manifest Broker:	Not reported

List of NAICS Codes and Descriptions:

NAICS Code:	56299
NAICS Description:	ALL OTHER WASTE MANAGEMENT SERVICES

Facility Has Received Notices of Violations:

Violations:	No Violations Found
-------------	---------------------

Evaluation Action Summary:

Evaluations:	No Evaluations Found
--------------	----------------------

J74
NNE
1/8-1/4
0.143 mi.
754 ft.

GUILLERMO VARGAS
15702 ILLINOIS AVE
PARAMOUNT, CA 90723

Site 1 of 9 in cluster J

LUST **S103489632**
Cortese **N/A**
LOS ANGELES CO. HMS
CERS

Relative:
Higher
Actual:
71 ft.

LUST:

Name:	GUILLERMO VARGAS
Address:	15702 S ILLINOIS AVE
City,State,Zip:	PARAMOUNT, CA 90723
Lead Agency:	LOS ANGELES RWQCB (REGION 4)
Case Type:	LUST Cleanup Site
Geo Track:	http://geotracker.waterboards.ca.gov/profile_report.asp?global_id=T0603724119
Global Id:	T0603724119
Latitude:	33.8909228883896
Longitude:	-118.165165965606
Status:	Completed - Case Closed
Status Date:	01/25/2021
Case Worker:	AJL
RB Case Number:	R-26518
Local Agency:	LOS ANGELES COUNTY
File Location:	Regional Board
Local Case Number:	Not reported
Potential Media Affect:	Under Investigation
Potential Contaminants of Concern:	Gasoline
Site History:	Not reported

LUST:

Global Id:	T0603724119
Contact Type:	Local Agency Caseworker
Contact Name:	ERIK RODRIGUEZ

Map ID
Direction
Distance
Elevation

MAP FINDINGS

Site

Database(s)

EDR ID Number
EPA ID Number

GUILLERMO VARGAS (Continued)

S103489632

Organization Name: LOS ANGELES COUNTY
Address: 900 S. FREMONT AVE.
City: ALHAMBRA
Email: Not reported
Phone Number: Not reported

Global Id: T0603724119
Contact Type: Regional Board Caseworker
Contact Name: AHMAD J. LAMAA
Organization Name: LOS ANGELES RWQCB (REGION 4)
Address: 320 West 4th Street Suite 200
City: Los Angeles
Email: alamaa@waterboards.ca.gov
Phone Number: Not reported

LUST:

Global Id: T0603724119
Action Type: ENFORCEMENT
Date: 07/07/2009
Action: Staff Letter

Global Id: T0603724119
Action Type: ENFORCEMENT
Date: 10/28/2020
Action: Notification - Preclosure

Global Id: T0603724119
Action Type: ENFORCEMENT
Date: 01/25/2021
Action: Closure/No Further Action Letter

Global Id: T0603724119
Action Type: Other
Date: 03/02/1999
Action: Leak Reported

Global Id: T0603724119
Action Type: RESPONSE
Date: 08/22/2009
Action: Other Report / Document

Global Id: T0603724119
Action Type: RESPONSE
Date: 10/08/1998
Action: Other Report / Document

Global Id: T0603724119
Action Type: ENFORCEMENT
Date: 01/25/2021
Action: Staff Letter

Global Id: T0603724119
Action Type: ENFORCEMENT
Date: 01/25/2021
Action: Staff Letter

Global Id: T0603724119

Map ID
Direction
Distance
Elevation

MAP FINDINGS

Site

Database(s)

EDR ID Number
EPA ID Number

GUILLERMO VARGAS (Continued)

S103489632

Action Type: RESPONSE
Date: 02/15/2016
Action: Other Report / Document

Global Id: T0603724119
Action Type: ENFORCEMENT
Date: 12/15/2015
Action: Health and Safety Code Section 25296.10(c)

Global Id: T0603724119
Action Type: ENFORCEMENT
Date: 03/16/2020
Action: Staff Letter

Global Id: T0603724119
Action Type: ENFORCEMENT
Date: 12/15/2015
Action: Health and Safety Code Section 25296.10(c)

Global Id: T0603724119
Action Type: Other
Date: 03/02/1999
Action: Leak Discovery

Global Id: T0603724119
Action Type: RESPONSE
Date: 07/03/1999
Action: Tank Removal Report / UST Sampling Report

LUST:

Global Id: T0603724119
Status: Open - Case Begin Date
Status Date: 03/02/1999

Global Id: T0603724119
Status: Open - Site Assessment
Status Date: 03/02/1999

Global Id: T0603724119
Status: Open - Referred
Status Date: 04/29/2009

Global Id: T0603724119
Status: Open - Site Assessment
Status Date: 07/07/2009

Global Id: T0603724119
Status: Open - Eligible for Closure
Status Date: 02/16/2017

Global Id: T0603724119
Status: Open - Eligible for Closure
Status Date: 01/16/2019

Global Id: T0603724119
Status: Open - Verification Monitoring
Status Date: 01/16/2019

Map ID
Direction
Distance
Elevation

MAP FINDINGS

Site

Database(s)

EDR ID Number
EPA ID Number

GUILLERMO VARGAS (Continued)

S103489632

Global Id: T0603724119
Status: Open - Eligible for Closure
Status Date: 06/24/2019

Global Id: T0603724119
Status: Open - Site Assessment
Status Date: 02/28/2020

Global Id: T0603724119
Status: Open - Eligible for Closure
Status Date: 06/12/2020

Global Id: T0603724119
Status: Open - Eligible for Closure
Status Date: 10/28/2020

Global Id: T0603724119
Status: Completed - Case Closed
Status Date: 01/25/2021

CORTESE:

Name: GUILLERMO VARGAS
Address: 15702 S ILLINOIS AVE
City,State,Zip: PARAMOUNT, CA 90723
Region: CORTESE
Envirostor Id: Not reported
Global ID: T0603724119
Site/Facility Type: LUST CLEANUP SITE
Cleanup Status: COMPLETED - CASE CLOSED
Status Date: Not reported
Site Code: Not reported
Latitude: Not reported
Longitude: Not reported
Owner: Not reported
Enf Type: Not reported
Swat R: Not reported
Flag: active
Order No: Not reported
Waste Discharge System No: Not reported
Effective Date: Not reported
Region 2: Not reported
WID Id: Not reported
Solid Waste Id No: Not reported
Waste Management Uit Name: Not reported
File Name: Active Open

LOS ANGELES CO. HMS:

Name: GUILLERMO VARGAS
Address: 15702 ILLINOIS AVE
City,State,Zip: PARAMOUNT, CA 90723
Region: LA
Permit Category: T
Facility Id: 18633-026518
Facility Type: 1
Facility Status: Removed

Map ID
Direction
Distance
Elevation

MAP FINDINGS

Site

Database(s)

EDR ID Number
EPA ID Number

GUILLERMO VARGAS (Continued)

S103489632

Area: 1G
Permit Number: 000235257
Permit Status: Removed

CERS:

Name: GUILLERMO VARGAS
Address: 15702 S ILLINOIS AVE
City,State,Zip: PARAMOUNT, CA 90723
Site ID: 212228
CERS ID: T0603724119
CERS Description: Leaking Underground Storage Tank Cleanup Site

Affiliation:

Affiliation Type Desc: Regional Board Caseworker
Entity Name: AHMAD J. LAMAA - LOS ANGELES RWQCB (REGION 4)
Entity Title: Not reported
Affiliation Address: 320 West 4th Street Suite 200
Affiliation City: Los Angeles
Affiliation State: CA
Affiliation Country: Not reported
Affiliation Zip: Not reported
Affiliation Phone: ,

Affiliation Type Desc: Local Agency Caseworker
Entity Name: ERIK RODRIGUEZ - LOS ANGELES COUNTY
Entity Title: Not reported
Affiliation Address: 900 S. FREMONT AVE.
Affiliation City: ALHAMBRA
Affiliation State: CA
Affiliation Country: Not reported
Affiliation Zip: Not reported
Affiliation Phone: ,

Name: MSM CATERING TRUCK MFG
Address: 15702 ILLINOIS AVE
City,State,Zip: PARAMOUNT, CA 90723
Site ID: 50546
CERS ID: 10265131
CERS Description: Chemical Storage Facilities

Violations:

Site ID: 50546
Site Name: MSM CATERING TRUCK MFG
Violation Date: 03-15-2019
Citation: HSC 6.95 25505.1 - California Health and Safety Code, Chapter 6.95, Section(s) 25505.1
Violation Description: Failure to notify property owner in writing that the business is subject to the business plan program and has complied with its provisions.
Violation Notes: Returned to compliance on 03/14/2020. OBSERVATION: The business failed to notify property owner in writing that the business is subject to the business plan program and has complied with its provisions. CORRECTIVE ACTION: Notify the property owner in writing that the business is subject to the business plan program and has complied with its provisions. Submit documentation of correction to the unified program agency.
Violation Division: Los Angeles County Fire Department

Map ID
Direction
Distance
Elevation

MAP FINDINGS

Site

Database(s)

EDR ID Number
EPA ID Number

GUILLERMO VARGAS (Continued)

S103489632

Violation Program: HMRRP
Violation Source: CERS,

Site ID: 50546
Site Name: MSM CATERING TRUCK MFG
Violation Date: 03-15-2019
Citation: HSC 6.95 25505(a)(4) - California Health and Safety Code, Chapter 6.95, Section(s) 25505(a)(4)
Violation Description: Failure to provide initial and annual training to all employees in safety procedures in the event of a release or threatened release of a hazardous material or failure to document and maintain training records for a minimum of three years.
Violation Notes: Returned to compliance on 03/17/2020. OBSERVATION: Failed to provide/document Hazardous Materials (HMs) employee training. CORRECTIVE ACTION: Employees training shall be done per HSC 25505(a)4: Training for all new employees and annual training, including refresher courses, for all employees in safety procedures in the event of a release or threatened release of a hazardous material, including emergency response plans and procedures in the event of a release or threatened release of a hazardous material, including, but not limited to, all of the following: Immediate notification contacts to the appropriate local emergency response personnel and to the unified program agency. Procedures for the mitigation of a release or threatened release to minimize any potential harm or damage to persons, property, or the environment. Evacuation plans and procedures, including immediate notice, for the business site. These training programs may take into consideration the position of each employee. This [Truncated]
Violation Division: Los Angeles County Fire Department
Violation Program: HMRRP
Violation Source: CERS,

Site ID: 50546
Site Name: MSM CATERING TRUCK MFG
Violation Date: 09-21-2015
Citation: HSC 6.95 25508(d) - California Health and Safety Code, Chapter 6.95, Section(s) 25508(d)
Violation Description: Failure to complete and/or electronically submit a business plan when storing/handling a hazardous material at or above reportable quantities.
Violation Notes: Returned to compliance on 12/27/2017. OBSERVATION: A business plan has not been accepted by the CUPA, missing Emergency Response & Training Plans and Site Map. The facility was previously sent a notice/request from the CUPA for the submittal of a business plan by 4/1/15. CORRECTIVE ACTION: Submit the business plan electronically in the California Environmental Reporting System (CERS) and implement immediately.
Violation Division: Los Angeles County Fire Department
Violation Program: HMRRP
Violation Source: CERS,

Site ID: 50546
Site Name: MSM CATERING TRUCK MFG
Violation Date: 03-15-2019
Citation: HSC 6.95 25508(a)(1) - California Health and Safety Code, Chapter 6.95, Section(s) 25508(a)(1)
Violation Description: Failure to annually review and electronically certify that the

Map ID
Direction
Distance
Elevation

MAP FINDINGS

Site

Database(s)

EDR ID Number
EPA ID Number

GUILLERMO VARGAS (Continued)

S103489632

Violation Notes: business plan is complete and accurate on or before the annual due date.
Returned to compliance on 03/23/2020. OBSERVATION: The facility failed to submit a complete Hazardous Materials Business Plan (HMBP) in the California Environmental Reporting System (CERS) for 2018 reporting years. 2018 HMBP was due March 15, 2018. FYI Hazardous Materials Business Plan (HMBP) for 2019 reporting year is due by March 15, 2019; Any late submission entered after March 15, 2019, will result in a noncompliance penalty fee of \$398, pursuant to Title 12 of the Los Angeles County Code, Section 12.64.045, and/or an enforcement action pursuant to California Health and Safety Code (CH&SC), Section 25508(a)(3). CORRECTIVE ACTION: Facility is required to prepare/implement and uploaded into CERS a: Site map per HSC 25505(a)2 that contains north orientation, loading areas, internal roads, adjacent streets, storm and sewer drains, access and exit points, emergency shutoffs, evacuation staging areas, hazardous material handling and storage areas, and emergency response equipment.
Disclosure of all [Truncated]

Violation Division: Los Angeles County Fire Department
Violation Program: HMRRP
Violation Source: CERS,

Evaluation:
Eval General Type: Other/Unknown
Eval Date: 12-27-2017
Violations Found: No
Eval Type: Other, not routine, done by local agency
Eval Notes: Not reported
Eval Division: Los Angeles County Fire Department
Eval Program: HMRRP
Eval Source: CERS,

Eval General Type: Compliance Evaluation Inspection
Eval Date: 03-15-2019
Violations Found: Yes
Eval Type: Routine done by local agency
Eval Notes: LUIS A. DELGADILLO, PRESIDENT
Eval Division: Los Angeles County Fire Department
Eval Program: HMRRP
Eval Source: CERS,

Eval General Type: Other/Unknown
Eval Date: 09-30-2016
Violations Found: No
Eval Type: Other, not routine, done by local agency
Eval Notes: Not reported
Eval Division: Los Angeles County Fire Department
Eval Program: HMRRP
Eval Source: CERS,

Eval General Type: Compliance Evaluation Inspection
Eval Date: 09-21-2015
Violations Found: Yes
Eval Type: Routine done by local agency
Eval Notes: Luis
Eval Division: Los Angeles County Fire Department
Eval Program: HMRRP

Map ID
Direction
Distance
Elevation

MAP FINDINGS

Site

Database(s)

EDR ID Number
EPA ID Number

GUILLERMO VARGAS (Continued)

S103489632

Eval Source: CERS,
Eval General Type: Other/Unknown
Eval Date: 09-20-2017
Violations Found: No
Eval Type: Other, not routine, done by local agency
Eval Notes: Not reported
Eval Division: Los Angeles County Fire Department
Eval Program: HMRRP
Eval Source: CERS,

Coordinates:
Site ID: 50546
Facility Name: MSM CATERING TRUCK MFG
Env Int Type Code: HMBP
Program ID: 10265131
Coord Name: Not reported
Ref Point Type Desc: Center of a facility or station.,
Latitude: 33.890820
Longitude: -118.164990

Affiliation:
Affiliation Type Desc: Document Preparer
Entity Name: luis delgadillo
Entity Title: Not reported
Affiliation Address: Not reported
Affiliation City: Not reported
Affiliation State: Not reported
Affiliation Country: Not reported
Affiliation Zip: Not reported
Affiliation Phone: ,

Affiliation Type Desc: Operator
Entity Name: LUIS DELGADILLO
Entity Title: Not reported
Affiliation Address: Not reported
Affiliation City: Not reported
Affiliation State: Not reported
Affiliation Country: Not reported
Affiliation Zip: Not reported
Affiliation Phone: (562) 272-4595,

Affiliation Type Desc: CUPA District
Entity Name: Los Angeles County Fire
Entity Title: Not reported
Affiliation Address: 5825 Rickenbacker Road
Affiliation City: Commerce
Affiliation State: CA
Affiliation Country: Not reported
Affiliation Zip: 90040-3027
Affiliation Phone: (323) 890-4000,

Affiliation Type Desc: Environmental Contact
Entity Name: Luis A. Delgadillo
Entity Title: Not reported
Affiliation Address: 15702 Illinois Ave

Map ID
 Direction
 Distance
 Elevation

MAP FINDINGS

Site

Database(s)

EDR ID Number
 EPA ID Number

GUILLERMO VARGAS (Continued)

S103489632

Affiliation City: Paramount
 Affiliation State: CA
 Affiliation Country: Not reported
 Affiliation Zip: 90723
 Affiliation Phone: ,

Affiliation Type Desc: Identification Signer
 Entity Name: luis delgadillo
 Entity Title: PRESIDENT
 Affiliation Address: Not reported
 Affiliation City: Not reported
 Affiliation State: Not reported
 Affiliation Country: Not reported
 Affiliation Zip: Not reported
 Affiliation Phone: ,

Affiliation Type Desc: Legal Owner
 Entity Name: msm catering trucks mfg inc.
 Entity Title: Not reported
 Affiliation Address: 15702 Illinois Ave
 Affiliation City: Paramount
 Affiliation State: CA
 Affiliation Country: United States
 Affiliation Zip: 90723
 Affiliation Phone: (562) 272-4595,

Affiliation Type Desc: Parent Corporation
 Entity Name: MSM CATERING TRUCK MFG
 Entity Title: Not reported
 Affiliation Address: Not reported
 Affiliation City: Not reported
 Affiliation State: Not reported
 Affiliation Country: Not reported
 Affiliation Zip: Not reported
 Affiliation Phone: ,

Affiliation Type Desc: Facility Mailing Address
 Entity Name: Mailing Address
 Entity Title: Not reported
 Affiliation Address: 15702 Illinois Ave
 Affiliation City: Paramount
 Affiliation State: CA
 Affiliation Country: Not reported
 Affiliation Zip: 90723
 Affiliation Phone: ,

K75
ENE
1/8-1/4
0.145 mi.
765 ft.

WESTERN HYWAY DIST CO
7756 E ALONDRA BLVE
PARAMOUNT, CA 90723
Site 1 of 6 in cluster K

HIST UST S118417015
N/A

Relative:
Higher
Actual:
72 ft.

HIST UST:
 Name: WESTERN HYWAY DIST CO
 Address: 7756 E ALONDRA BLVE
 City,State,Zip: PARAMOUNT, CA 90723
 File Number: 0002876A

Map ID
 Direction
 Distance
 Elevation

MAP FINDINGS

Site

Database(s)

EDR ID Number
 EPA ID Number

WESTERN HYWAY DIST CO (Continued)

S118417015

URL: <http://geotracker.waterboards.ca.gov/ustpdfs/pdf/0002876A.pdf>
 Region: Not reported
 Facility ID: Not reported
 Facility Type: Not reported
 Other Type: Not reported
 Contact Name: Not reported
 Telephone: Not reported
 Owner Name: Not reported
 Owner Address: Not reported
 Owner City,St,Zip: Not reported
 Total Tanks: Not reported

Tank Num: Not reported
 Container Num: Not reported
 Year Installed: Not reported
 Tank Capacity: Not reported
 Tank Used for: Not reported
 Type of Fuel: Not reported
 Container Construction Thickness: Not reported
 Leak Detection: Not reported

[Click here for Geo Tracker PDF:](#)

K76
ENE
1/8-1/4
0.145 mi.
765 ft.

ES DEVELOPMENT
7756 ALONDRA BLVD
PARAMOUNT, CA 90723

SWEEPS UST **S102060901**
LOS ANGELES CO. HMS **N/A**

Site 2 of 6 in cluster K

Relative:
Higher
Actual:
72 ft.

SWEEPS UST:

Name: ES DEVELOPMENT
 Address: 7756 E ALONDRA BLVD
 City: PARAMOUNT
 Status: Active
 Comp Number: 7686
 Number: 9
 Board Of Equalization: 44-008216
 Referral Date: 06-30-89
 Action Date: Not reported
 Created Date: 06-30-89
 Owner Tank Id: Not reported
 SWRCB Tank Id: 19-000-007686-000001
 Tank Status: A
 Capacity: Not reported
 Active Date: 06-30-89
 Tank Use: UNKNOWN
 STG: W
 Content: Not reported
 Number Of Tanks: 5

Name: ES DEVELOPMENT
 Address: 7756 E ALONDRA BLVD
 City: PARAMOUNT
 Status: Active
 Comp Number: 7686
 Number: 9
 Board Of Equalization: 44-008216
 Referral Date: 06-30-89

Map ID
Direction
Distance
Elevation

MAP FINDINGS

Site

Database(s)

EDR ID Number
EPA ID Number

ES DEVELOPMENT (Continued)

S102060901

Action Date: Not reported
Created Date: 06-30-89
Owner Tank Id: Not reported
SWRCB Tank Id: 19-000-007686-000002
Tank Status: A
Capacity: Not reported
Active Date: 06-30-89
Tank Use: UNKNOWN
STG: W
Content: Not reported
Number Of Tanks: Not reported

Name: ES DEVELOPMENT
Address: 7756 E ALONDRA BLVD
City: PARAMOUNT
Status: Active
Comp Number: 7686
Number: 9
Board Of Equalization: 44-008216
Referral Date: 06-30-89
Action Date: Not reported
Created Date: 06-30-89
Owner Tank Id: Not reported
SWRCB Tank Id: 19-000-007686-000003
Tank Status: A
Capacity: Not reported
Active Date: 06-30-89
Tank Use: UNKNOWN
STG: W
Content: Not reported
Number Of Tanks: Not reported

Name: ES DEVELOPMENT
Address: 7756 E ALONDRA BLVD
City: PARAMOUNT
Status: Active
Comp Number: 7686
Number: 9
Board Of Equalization: 44-008216
Referral Date: 06-30-89
Action Date: Not reported
Created Date: 06-30-89
Owner Tank Id: Not reported
SWRCB Tank Id: 19-000-007686-000004
Tank Status: A
Capacity: Not reported
Active Date: 06-30-89
Tank Use: UNKNOWN
STG: W
Content: Not reported
Number Of Tanks: Not reported

Name: ES DEVELOPMENT
Address: 7756 E ALONDRA BLVD
City: PARAMOUNT
Status: Active
Comp Number: 7686

Map ID
Direction
Distance
Elevation

MAP FINDINGS

Site

Database(s)

EDR ID Number
EPA ID Number

ES DEVELOPMENT (Continued)

S102060901

Number: 9
Board Of Equalization: 44-008216
Referral Date: 06-30-89
Action Date: Not reported
Created Date: 06-30-89
Owner Tank Id: Not reported
SWRCB Tank Id: 19-000-007686-000005
Tank Status: A
Capacity: Not reported
Active Date: 06-30-89
Tank Use: UNKNOWN
STG: W
Content: Not reported
Number Of Tanks: Not reported

LOS ANGELES CO. HMS:

Name: ES DEVELOPMENT
Address: 7756 ALONDRA BLVD
City,State,Zip: PARAMOUNT, CA 90723
Region: LA
Permit Category: T
Facility Id: 7339-007686
Facility Type: 0
Facility Status: Removed
Area: 1G
Permit Number: 00003217T
Permit Status: Removed

**K77
ENE
1/8-1/4
0.145 mi.
765 ft.**

**WESTERN HYWAY DIST. CO.
7756 ALONDRA BLVD
PARAMOUNT, CA 90723**

**HIST UST U001565510
N/A**

Site 3 of 6 in cluster K

**Relative:
Higher
Actual:
72 ft.**

HIST UST:
Name: WESTERN HYWAY DIST. CO.
Address: 7756 ALONDRA BLVD
City,State,Zip: PARAMOUNT, CA 90723
File Number: Not reported
URL: Not reported
Region: STATE
Facility ID: 00000041497
Facility Type: Gas Station
Other Type: Not reported
Contact Name: BILL SHARPE
Telephone: 2136336555
Owner Name: WESTERN HYWAY DIST. CO.
Owner Address: 7756 E. ALONDRA BLVD.
Owner City,St,Zip: PARAMOUNT, CA 90723
Total Tanks: 0004

Tank Num: 001
Container Num: 1
Year Installed: 1983
Tank Capacity: 00010000
Tank Used for: PRODUCT
Type of Fuel: DIESEL

Map ID
 Direction
 Distance
 Elevation

MAP FINDINGS

Site

Database(s)

EDR ID Number
 EPA ID Number

WESTERN HYWAY DIST. CO. (Continued)

U001565510

Container Construction Thickness: Not reported
 Leak Detection: Stock Inventor

Tank Num: 002
 Container Num: 2
 Year Installed: Not reported
 Tank Capacity: 00008000
 Tank Used for: PRODUCT
 Type of Fuel: Not reported
 Container Construction Thickness: Not reported
 Leak Detection: Stock Inventor

Tank Num: 003
 Container Num: 3
 Year Installed: Not reported
 Tank Capacity: 00004000
 Tank Used for: WASTE
 Type of Fuel: WASTE OIL
 Container Construction Thickness: Not reported
 Leak Detection: Stock Inventor

Tank Num: 004
 Container Num: 4
 Year Installed: Not reported
 Tank Capacity: 00007500
 Tank Used for: PRODUCT
 Type of Fuel: DIESEL
 Container Construction Thickness: Not reported
 Leak Detection: Stock Inventor

L78
North
1/8-1/4
0.146 mi.
770 ft.

AEROCRAFT HEAT TREATING CO INC
15720 MINNESOTA AVE
PARAMOUNT, CA 90723

RCRA NonGen / NLR 1024837059
CAL000381769

Site 1 of 15 in cluster L

Relative:
Higher
Actual:
71 ft.

RCRA NonGen / NLR:
 Date Form Received by Agency: 20130122
 Handler Name: AEROCRAFT HEAT TREATING CO INC
 Handler Address: 15720 MINNESOTA AVE
 Handler City,State,Zip: PARAMOUNT, CA 90723
 EPA ID: CAL000381769
 Contact Name: JUAN CARLOS RUIZ
 Contact Address: 15701 MINNESOTA AVENUE
 Contact City,State,Zip: PARAMOUNT, CA 90280
 Contact Telephone: 562-674-2400
 Contact Fax: 562-634-3143
 Contact Email: JRUIZ@DICKSONTESTING.COM
 Contact Title: Not reported
 EPA Region: 09
 Land Type: Not reported
 Federal Waste Generator Description: Not a generator, verified
 Non-Notifier: Not reported
 Biennial Report Cycle: Not reported
 Accessibility: Not reported
 Active Site Indicator: Handler Activities
 State District Owner: Not reported
 State District: Not reported

Map ID
 Direction
 Distance
 Elevation

MAP FINDINGS

Site

Database(s)

EDR ID Number
 EPA ID Number

AEROCRAFT HEAT TREATING CO INC (Continued)

1024837059

Mailing Address:	15701 MINNESOTA AVE
Mailing City,State,Zip:	PARAMOUNT, CA 90723-0000
Owner Name:	PRECISION CAST PARTS CORPORATION
Owner Type:	Other
Operator Name:	JUAN CARLOS RUIZ
Operator Type:	Other
Short-Term Generator Activity:	No
Importer Activity:	No
Mixed Waste Generator:	No
Transporter Activity:	No
Transfer Facility Activity:	No
Recycler Activity with Storage:	No
Small Quantity On-Site Burner Exemption:	No
Smelting Melting and Refining Furnace Exemption:	No
Underground Injection Control:	No
Off-Site Waste Receipt:	No
Universal Waste Indicator:	Yes
Universal Waste Destination Facility:	Yes
Federal Universal Waste:	No
Active Site Fed-Reg Treatment Storage and Disposal Facility:	Not reported
Active Site Converter Treatment storage and Disposal Facility:	Not reported
Active Site State-Reg Treatment Storage and Disposal Facility:	Not reported
Active Site State-Reg Handler:	---
Federal Facility Indicator:	Not reported
Hazardous Secondary Material Indicator:	N
Sub-Part K Indicator:	Not reported
Commercial TSD Indicator:	No
Treatment Storage and Disposal Type:	Not reported
2018 GPRA Permit Baseline:	Not on the Baseline
2018 GPRA Renewals Baseline:	Not on the Baseline
Permit Renewals Workload Universe:	Not reported
Permit Workload Universe:	Not reported
Permit Progress Universe:	Not reported
Post-Closure Workload Universe:	Not reported
Closure Workload Universe:	Not reported
202 GPRA Corrective Action Baseline:	No
Corrective Action Workload Universe:	No
Subject to Corrective Action Universe:	No
Non-TSDFs Where RCRA CA has Been Imposed Universe:	No
TSDFs Potentially Subject to CA Under 3004 (u)/(v) Universe:	No
TSDFs Only Subject to CA under Discretionary Auth Universe:	No
Corrective Action Priority Ranking:	No NCAPS ranking
Environmental Control Indicator:	No
Institutional Control Indicator:	No
Human Exposure Controls Indicator:	N/A
Groundwater Controls Indicator:	N/A
Operating TSDF Universe:	Not reported
Full Enforcement Universe:	Not reported
Significant Non-Complier Universe:	No
Unaddressed Significant Non-Complier Universe:	No
Addressed Significant Non-Complier Universe:	No
Significant Non-Complier With a Compliance Schedule Universe:	No
Financial Assurance Required:	Not reported
Handler Date of Last Change:	20180906
Recognized Trader-Importer:	No
Recognized Trader-Exporter:	No
Importer of Spent Lead Acid Batteries:	No

Map ID
Direction
Distance
Elevation

MAP FINDINGS

Site

Database(s)

EDR ID Number
EPA ID Number

AEROCRAFT HEAT TREATING CO INC (Continued)

1024837059

Exporter of Spent Lead Acid Batteries: No
Recycler Activity Without Storage: No
Manifest Broker: No
Sub-Part P Indicator: No

Handler - Owner Operator:

Owner/Operator Indicator: Owner
Owner/Operator Name: PRECISION CAST PARTS CORPORATION
Legal Status: Other
Date Became Current: Not reported
Date Ended Current: Not reported
Owner/Operator Address: 4650 SW MACADAM AVE
Owner/Operator City,State,Zip: PORTLAND, OR 97239
Owner/Operator Telephone: 503-946-4800
Owner/Operator Telephone Ext: Not reported
Owner/Operator Fax: Not reported
Owner/Operator Email: Not reported

Owner/Operator Indicator: Operator
Owner/Operator Name: JUAN CARLOS RUIZ
Legal Status: Other
Date Became Current: Not reported
Date Ended Current: Not reported
Owner/Operator Address: 15701 MINNESOTA AVENUE
Owner/Operator City,State,Zip: PARAMOUNT, CA 90280
Owner/Operator Telephone: 562-674-2400
Owner/Operator Telephone Ext: Not reported
Owner/Operator Fax: Not reported
Owner/Operator Email: Not reported

Historic Generators:

Receive Date: 20130122
Handler Name: AEROCRAFT HEAT TREATING CO INC
Federal Waste Generator Description: Not a generator, verified
State District Owner: Not reported
Large Quantity Handler of Universal Waste: No
Recognized Trader Importer: No
Recognized Trader Exporter: No
Spent Lead Acid Battery Importer: No
Spent Lead Acid Battery Exporter: No
Current Record: Yes
Non Storage Recycler Activity: Not reported
Electronic Manifest Broker: Not reported

List of NAICS Codes and Descriptions:

NAICS Code: 332811
NAICS Description: METAL HEAT TREATING

Facility Has Received Notices of Violations:

Violations: No Violations Found

Evaluation Action Summary:

Evaluations: No Evaluations Found

MAP FINDINGS

Map ID
Direction
Distance
Elevation

Site

Database(s)

EDR ID Number
EPA ID Number

L79 **AEROCRAFT HEAT TREATING COMPANY INC** **CERS HAZ WASTE** **S123518330**
North **15720 MINNESOTA AVE** **CERS** **N/A**
1/8-1/4 **PARAMOUNT, CA 90723**

0.146 mi.
770 ft. **Site 2 of 15 in cluster L**

Relative:
Higher
Actual:
71 ft.

CERS HAZ WASTE:
Name: AEROCRAFT HEAT TREATING COMPANY INC
Address: 15720 MINNESOTA AVE
City,State,Zip: PARAMOUNT, CA 90723
Site ID: 416707
CERS ID: 10715332
CERS Description: Hazardous Waste Generator

CERS:
Name: AEROCRAFT HEAT TREATING COMPANY INC
Address: 15720 MINNESOTA AVE
City,State,Zip: PARAMOUNT, CA 90723
Site ID: 416707
CERS ID: 10715332
CERS Description: Chemical Storage Facilities

Violations:
Site ID: 416707
Site Name: AEROCRAFT HEAT TREATING COMPANY INC
Violation Date: 12-20-2016
Citation: HSC 6.95 25507 - California Health and Safety Code, Chapter 6.95, Section(s) 25507
Violation Description: Failure to adequately establish and implement a business plan when storing/handling a hazardous material at or above reportable quantities.
Violation Notes: Returned to compliance on 01/19/2017. OBSERVATION: Owner/Operator failed to establish and implement a Hazardous Materials Business Plan when storing hazardous materials at or above the thresholds quantities of 55 gallons/500 lbs/200 cubic feet. Observed Hazardous Materials Business Plan implemented is for another facility. Observed the following hazardous materials above threshold quantities: Propane - 17 x 8 gal Baghouse dust - 3 x 55 gal
CORRECTIVE ACTION: Establish and implement a Hazardous Materials Business Plan when storing hazardous materials at or above the thresholds quantities of 55 gallons/500 lbs/200 cubic feet.
Violation Division: Los Angeles County Fire Department
Violation Program: HMRRP
Violation Source: CERS,
Site ID: 416707
Site Name: AEROCRAFT HEAT TREATING COMPANY INC
Violation Date: 12-20-2016
Citation: HSC 6.95 25508(a)(1) - California Health and Safety Code, Chapter 6.95, Section(s) 25508(a)(1)
Violation Description: Failure to complete and electronically submit a business plan when storing/handling a hazardous material at or above reportable quantities.
Violation Notes: Returned to compliance on 05/26/2017. OBSERVATION: A business plan has not been received by the CUPA. Observed CERS ID #10715332 created but no information submitted. CORRECTIVE ACTION: Electronically submit a hazardous materials business plan that includes an inventory list, a site map and an emergency response plan to the California Environmental Reporting System (CERS) and implement immediately.

Map ID
Direction
Distance
Elevation

MAP FINDINGS

Site

Database(s)

EDR ID Number
EPA ID Number

AEROCRAFT HEAT TREATING COMPANY INC (Continued)

S123518330

Violation Division: Los Angeles County Fire Department
Violation Program: HMRRP
Violation Source: CERS,

Evaluation:

Eval General Type: Other/Unknown
Eval Date: 05-02-2017
Violations Found: No
Eval Type: Other, not routine, done by local agency
Eval Notes: Not reported
Eval Division: Los Angeles County Fire Department
Eval Program: HMRRP
Eval Source: CERS,

Eval General Type: Compliance Evaluation Inspection
Eval Date: 12-20-2016
Violations Found: Yes
Eval Type: Routine done by local agency
Eval Notes: Juan Carlos Ruiz, Environmental Health & Safety Coordinator James Wright, Division EHS Gabriel Moreno, Operations Manager
Eval Division: Los Angeles County Fire Department
Eval Program: HMRRP
Eval Source: CERS,

Eval General Type: Compliance Evaluation Inspection
Eval Date: 08-12-2020
Violations Found: No
Eval Type: Routine done by local agency
Eval Notes: Scott Fletcher, Environmental Engineer
Eval Division: Los Angeles County Fire Department
Eval Program: HMRRP
Eval Source: CERS,

Eval General Type: Compliance Evaluation Inspection
Eval Date: 12-20-2016
Violations Found: No
Eval Type: Routine done by local agency
Eval Notes: Juan Carlos Ruiz, Environmental Health & Safety Coordinator James Wright, Division EHS Gabriel Moreno, Operations Manager
Eval Division: Los Angeles County Fire Department
Eval Program: HW
Eval Source: CERS,

Eval General Type: Compliance Evaluation Inspection
Eval Date: 08-12-2020
Violations Found: No
Eval Type: Routine done by local agency
Eval Notes: Scott Fletcher, Environmental Engineer
Eval Division: Los Angeles County Fire Department
Eval Program: HW
Eval Source: CERS,

Eval General Type: Other/Unknown
Eval Date: 08-24-2017
Violations Found: No
Eval Type: Other, not routine, done by local agency
Eval Notes: Not reported

Map ID
Direction
Distance
Elevation

MAP FINDINGS

Site

Database(s)

EDR ID Number
EPA ID Number

AEROCRAFT HEAT TREATING COMPANY INC (Continued)

S123518330

Eval Division: Los Angeles County Fire Department
Eval Program: HMRRP
Eval Source: CERS,

Affiliation:

Affiliation Type Desc: Environmental Contact
Entity Name: Luc Ong
Entity Title: Not reported
Affiliation Address: 7743 E. ADAMS ST
Affiliation City: PARAMOUNT
Affiliation State: CA
Affiliation Country: Not reported
Affiliation Zip: 90723
Affiliation Phone: ,

Affiliation Type Desc: Identification Signer
Entity Name: Frank Miller
Entity Title: General Manager
Affiliation Address: Not reported
Affiliation City: Not reported
Affiliation State: Not reported
Affiliation Country: Not reported
Affiliation Zip: Not reported
Affiliation Phone: ,

Affiliation Type Desc: Legal Owner
Entity Name: AEROCRAFT HEAT TREATING COMPANY
Entity Title: Not reported
Affiliation Address: 15701 MINNESOTA AVE
Affiliation City: PARAMOUNT
Affiliation State: CA
Affiliation Country: United States
Affiliation Zip: 90723
Affiliation Phone: (562) 674-2400,

Affiliation Type Desc: CUPA District
Entity Name: Los Angeles County Fire
Entity Title: Not reported
Affiliation Address: 5825 Rickenbacker Road
Affiliation City: Commerce
Affiliation State: CA
Affiliation Country: Not reported
Affiliation Zip: 90040-3027
Affiliation Phone: (323) 890-4000,

Affiliation Type Desc: Operator
Entity Name: AEROCRAFT HEAT TREATING COMPANY
Entity Title: Not reported
Affiliation Address: Not reported
Affiliation City: Not reported
Affiliation State: Not reported
Affiliation Country: Not reported
Affiliation Zip: Not reported
Affiliation Phone: (562) 674-2400,

Affiliation Type Desc: Parent Corporation
Entity Name: AEROCRAFT HEAT TREATING COMPANY INC

Map ID
 Direction
 Distance
 Elevation

MAP FINDINGS

Site

Database(s)

EDR ID Number
 EPA ID Number

AEROCRAFT HEAT TREATING COMPANY INC (Continued)

S123518330

Entity Title:	Not reported
Affiliation Address:	Not reported
Affiliation City:	Not reported
Affiliation State:	Not reported
Affiliation Country:	Not reported
Affiliation Zip:	Not reported
Affiliation Phone:	,
Affiliation Type Desc:	Property Owner
Entity Name:	AEROCRAFT HEAT TREATING COMPANY
Entity Title:	Not reported
Affiliation Address:	15701 MINNESOTA AVE
Affiliation City:	PARAMOUNT
Affiliation State:	CA
Affiliation Country:	United States
Affiliation Zip:	90723
Affiliation Phone:	(562) 674-2400,
Affiliation Type Desc:	Facility Mailing Address
Entity Name:	Mailing Address
Entity Title:	Not reported
Affiliation Address:	15701 MINNESOTA AVENUE
Affiliation City:	PARAMOUNT
Affiliation State:	CA
Affiliation Country:	Not reported
Affiliation Zip:	90723
Affiliation Phone:	,

K80
ENE
 1/8-1/4
 0.151 mi.
 797 ft.

CHARLES G HARDY INC
7757 EAST ALONDRA BLVD
PARAMOUNT, CA 90723

RCRA NonGen / NLR

1024787410
CAL000032101

Site 4 of 6 in cluster K

Relative:
Higher
Actual:
72 ft.

RCRA NonGen / NLR:		
Date Form Received by Agency:		19900510
Handler Name:	CHARLES G HARDY INC	
Handler Address:		7757 EAST ALONDRA BLVD
Handler City,State,Zip:		PARAMOUNT, CA 90723-0000
EPA ID:		CAL000032101
Contact Name:		JOE BARLOON
Contact Address:		15723 VERMONT AVE
Contact City,State,Zip:		PARAMOUNT, CA 90723
Contact Telephone:		562-634-6560
Contact Fax:		562-790-8809
Contact Email:		INFO@CHARLESGHARDY.COM
Contact Title:		Not reported
EPA Region:		09
Land Type:		Not reported
Federal Waste Generator Description:		Not a generator, verified
Non-Notifier:		Not reported
Biennial Report Cycle:		Not reported
Accessibility:		Not reported
Active Site Indicator:		Handler Activities
State District Owner:		Not reported
State District:		Not reported
Mailing Address:		15723 VERMONT AVE

Map ID
 Direction
 Distance
 Elevation

MAP FINDINGS

Site

Database(s)

EDR ID Number
 EPA ID Number

CHARLES G HARDY INC (Continued)

1024787410

Mailing City, State, Zip:	PARAMOUNT, CA 90723-4228
Owner Name:	CHARLES G HARDY INC
Owner Type:	Other
Operator Name:	JOE BARLOON
Operator Type:	Other
Short-Term Generator Activity:	No
Importer Activity:	No
Mixed Waste Generator:	No
Transporter Activity:	No
Transfer Facility Activity:	No
Recycler Activity with Storage:	No
Small Quantity On-Site Burner Exemption:	No
Smelting Melting and Refining Furnace Exemption:	No
Underground Injection Control:	No
Off-Site Waste Receipt:	No
Universal Waste Indicator:	Yes
Universal Waste Destination Facility:	Yes
Federal Universal Waste:	No
Active Site Fed-Reg Treatment Storage and Disposal Facility:	Not reported
Active Site Converter Treatment storage and Disposal Facility:	Not reported
Active Site State-Reg Treatment Storage and Disposal Facility:	Not reported
Active Site State-Reg Handler:	---
Federal Facility Indicator:	Not reported
Hazardous Secondary Material Indicator:	N
Sub-Part K Indicator:	Not reported
Commercial TSD Indicator:	No
Treatment Storage and Disposal Type:	Not reported
2018 GPRC Permit Baseline:	Not on the Baseline
2018 GPRC Renewals Baseline:	Not on the Baseline
Permit Renewals Workload Universe:	Not reported
Permit Workload Universe:	Not reported
Permit Progress Universe:	Not reported
Post-Closure Workload Universe:	Not reported
Closure Workload Universe:	Not reported
202 GPRC Corrective Action Baseline:	No
Corrective Action Workload Universe:	No
Subject to Corrective Action Universe:	No
Non-TSDFs Where RCRA CA has Been Imposed Universe:	No
TSDFs Potentially Subject to CA Under 3004 (u)/(v) Universe:	No
TSDFs Only Subject to CA under Discretionary Auth Universe:	No
Corrective Action Priority Ranking:	No NCAPS ranking
Environmental Control Indicator:	No
Institutional Control Indicator:	No
Human Exposure Controls Indicator:	N/A
Groundwater Controls Indicator:	N/A
Operating TSDF Universe:	Not reported
Full Enforcement Universe:	Not reported
Significant Non-Complier Universe:	No
Unaddressed Significant Non-Complier Universe:	No
Addressed Significant Non-Complier Universe:	No
Significant Non-Complier With a Compliance Schedule Universe:	No
Financial Assurance Required:	Not reported
Handler Date of Last Change:	20180905
Recognized Trader-Importer:	No
Recognized Trader-Exporter:	No
Importer of Spent Lead Acid Batteries:	No
Exporter of Spent Lead Acid Batteries:	No

Map ID
Direction
Distance
Elevation

MAP FINDINGS

Site

Database(s)

EDR ID Number
EPA ID Number

CHARLES G HARDY INC (Continued)

1024787410

Recycler Activity Without Storage: No
Manifest Broker: No
Sub-Part P Indicator: No

Handler - Owner Operator:

Owner/Operator Indicator: Owner
Owner/Operator Name: CHARLES G HARDY INC
Legal Status: Other
Date Became Current: Not reported
Date Ended Current: Not reported
Owner/Operator Address: 15723 VERMONT AVE
Owner/Operator City,State,Zip: PARAMOUNT, CA 90723-4228
Owner/Operator Telephone: 562-634-6560
Owner/Operator Telephone Ext: Not reported
Owner/Operator Fax: Not reported
Owner/Operator Email: Not reported

Owner/Operator Indicator: Operator
Owner/Operator Name: JOE BARLOON
Legal Status: Other
Date Became Current: Not reported
Date Ended Current: Not reported
Owner/Operator Address: 15723 VERMONT AVE
Owner/Operator City,State,Zip: PARAMOUNT, CA 90723
Owner/Operator Telephone: 562-634-6560
Owner/Operator Telephone Ext: Not reported
Owner/Operator Fax: Not reported
Owner/Operator Email: Not reported

Historic Generators:

Receive Date: 19900510
Handler Name: CHARLES G HARDY INC
Federal Waste Generator Description: Not a generator, verified
State District Owner: Not reported
Large Quantity Handler of Universal Waste: No
Recognized Trader Importer: No
Recognized Trader Exporter: No
Spent Lead Acid Battery Importer: No
Spent Lead Acid Battery Exporter: No
Current Record: Yes
Non Storage Recycler Activity: Not reported
Electronic Manifest Broker: Not reported

List of NAICS Codes and Descriptions:

NAICS Code: 42172
NAICS Description: PLUMBING AND HEATING EQUIPMENT AND SUPPLIES (HYDRONICS) WHOLESALERS

NAICS Code: 44419
NAICS Description: OTHER BUILDING MATERIAL DEALERS

Facility Has Received Notices of Violations:

Violations: No Violations Found

Map ID
Direction
Distance
Elevation

MAP FINDINGS

Site

Database(s)

EDR ID Number
EPA ID Number

CHARLES G HARDY INC (Continued)

1024787410

Evaluation Action Summary:

Evaluations:

No Evaluations Found

**L81
North
1/8-1/4
0.153 mi.
808 ft.**

**AEROFORMING
15716 MINNESOTA AVE
PARAMOUNT, CA 90723**

Site 3 of 15 in cluster L

**CERS HAZ WASTE
LOS ANGELES CO. HMS
NPDES
CERS**

**S106672413
N/A**

**Relative:
Higher
Actual:
71 ft.**

CERS HAZ WASTE:

Name: AEROFORMING
Address: 15716 MINNESOTA AVE
City,State,Zip: PARAMOUNT, CA 90723
Site ID: 415939
CERS ID: 10721683
CERS Description: Hazardous Waste Generator

LOS ANGELES CO. HMS:

Name: AEROFORMING
Address: 15716 MINNESOTA AVE
City,State,Zip: PARAMOUNT, CA 90723
Region: LA
Permit Category: S
Facility Id: 29401-042267
Facility Type: S5
Facility Status: Closed
Area: 1G
Permit Number: 000477763
Permit Status: Closed

NPDES:

Name: AEROFORMING
Address: 15716 MINNESOTA AVE
City,State,Zip: PARAMOUNT, CA 92503
Facility Status: Active
NPDES Number: CAS000001
Region: 4
Agency Number: 0
Regulatory Measure ID: 483574
Place ID: Not reported
Order Number: 97-03-DWQ
WDID: 4 19NEC003033
Regulatory Measure Type: Enrollee
Program Type: Industrial
Adoption Date Of Regulatory Measure: Not reported
Effective Date Of Regulatory Measure: 03/06/2017
Termination Date Of Regulatory Measure: Not reported
Expiration Date Of Regulatory Measure: Not reported
Discharge Address: 15716 minnesota ave
Discharge Name: aeroforming
Discharge City: riverside
Discharge State: California
Discharge Zip: 92503
Status: Not reported
Status Date: Not reported

Map ID
Direction
Distance
Elevation

MAP FINDINGS

Site

Database(s)

EDR ID Number
EPA ID Number

AEROFORMING (Continued)

S106672413

Operator Name: Not reported
Operator Address: Not reported
Operator City: Not reported
Operator State: Not reported
Operator Zip: Not reported
NPDES as of 03/2018:
NPDES Number: Not reported
Status: Not reported
Agency Number: Not reported
Region: 4
Regulatory Measure ID: 483574
Order Number: Not reported
Regulatory Measure Type: Industrial
Place ID: Not reported
WDID: 4 19NEC003033
Program Type: Not reported
Adoption Date Of Regulatory Measure: Not reported
Effective Date Of Regulatory Measure: Not reported
Expiration Date Of Regulatory Measure: Not reported
Termination Date Of Regulatory Measure: Not reported
Discharge Name: Not reported
Discharge Address: Not reported
Discharge City: Not reported
Discharge State: Not reported
Discharge Zip: Not reported
Received Date: 02/13/2017
Processed Date: 03/06/2017
Status: Active
Status Date: 03/06/2017
Place Size: 4000
Place Size Unit: SqFt
Contact: michael spencer
Contact Title: Not reported
Contact Phone: 562-634-3509
Contact Phone Ext: Not reported
Contact Email: aeroforming@gmail.com
Operator Name: aeroforming
Operator Address: 15716 minnesota ave
Operator City: riverside
Operator State: California
Operator Zip: 92503
Operator Contact: michael spencer
Operator Contact Title: Not reported
Operator Contact Phone: 562-634-3509
Operator Contact Phone Ext: Not reported
Operator Contact Email: aeroforming@gmail.com
Operator Type: Private Business
Developer: Not reported
Developer Address: Not reported
Developer City: Not reported
Developer State: California
Developer Zip: Not reported
Developer Contact: Not reported
Developer Contact Title: Not reported
Constype Linear Utility Ind: Not reported
Emergency Phone: Not reported
Emergency Phone Ext: Not reported

Map ID
Direction
Distance
Elevation

MAP FINDINGS

Site

Database(s)

EDR ID Number
EPA ID Number

AEROFORMING (Continued)

S106672413

Constype Above Ground Ind:	Not reported
Constype Below Ground Ind:	Not reported
Constype Cable Line Ind:	Not reported
Constype Comm Line Ind:	Not reported
Constype Commercial Ind:	Not reported
Constype Electrical Line Ind:	Not reported
Constype Gas Line Ind:	Not reported
Constype Industrial Ind:	Not reported
Constype Other Description:	Not reported
Constype Other Ind:	Not reported
Constype Recons Ind:	Not reported
Constype Residential Ind:	Not reported
Constype Transport Ind:	Not reported
Constype Utility Description:	Not reported
Constype Utility Ind:	Not reported
Constype Water Sewer Ind:	Not reported
Dir Discharge Uswater Ind:	N
Receiving Water Name:	sewer system
Certifier:	michael spencer
Certifier Title:	president
Certification Date:	13-FEB-17
Primary Sic:	3316-Cold-Rolled Steel Sheet, Strip, and Bars
Secondary Sic:	Not reported
Tertiary Sic:	Not reported
NPDES Number:	CAS000001
Status:	Active
Agency Number:	0
Region:	4
Regulatory Measure ID:	483574
Order Number:	97-03-DWQ
Regulatory Measure Type:	Enrollee
Place ID:	Not reported
WDID:	4 19NEC003033
Program Type:	Industrial
Adoption Date Of Regulatory Measure:	Not reported
Effective Date Of Regulatory Measure:	03/06/2017
Expiration Date Of Regulatory Measure:	Not reported
Termination Date Of Regulatory Measure:	Not reported
Discharge Name:	aerofforming
Discharge Address:	15716 minnesota ave
Discharge City:	riverside
Discharge State:	California
Discharge Zip:	92503
Received Date:	Not reported
Processed Date:	Not reported
Status:	Not reported
Status Date:	Not reported
Place Size:	Not reported
Place Size Unit:	Not reported
Contact:	Not reported
Contact Title:	Not reported
Contact Phone:	Not reported
Contact Phone Ext:	Not reported
Contact Email:	Not reported
Operator Name:	Not reported
Operator Address:	Not reported

Map ID
Direction
Distance
Elevation

MAP FINDINGS

Site

Database(s)

EDR ID Number
EPA ID Number

AEROFORMING (Continued)

S106672413

Operator City: Not reported
Operator State: Not reported
Operator Zip: Not reported
Operator Contact: Not reported
Operator Contact Title: Not reported
Operator Contact Phone: Not reported
Operator Contact Phone Ext: Not reported
Operator Contact Email: Not reported
Operator Type: Not reported
Developer: Not reported
Developer Address: Not reported
Developer City: Not reported
Developer State: Not reported
Developer Zip: Not reported
Developer Contact: Not reported
Developer Contact Title: Not reported
Constype Linear Utility Ind: Not reported
Emergency Phone: Not reported
Emergency Phone Ext: Not reported
Constype Above Ground Ind: Not reported
Constype Below Ground Ind: Not reported
Constype Cable Line Ind: Not reported
Constype Comm Line Ind: Not reported
Constype Commercial Ind: Not reported
Constype Electrical Line Ind: Not reported
Constype Gas Line Ind: Not reported
Constype Industrial Ind: Not reported
Constype Other Description: Not reported
Constype Other Ind: Not reported
Constype Recons Ind: Not reported
Constype Residential Ind: Not reported
Constype Transport Ind: Not reported
Constype Utility Description: Not reported
Constype Utility Ind: Not reported
Constype Water Sewer Ind: Not reported
Dir Discharge Uswater Ind: Not reported
Receiving Water Name: Not reported
Certifier: Not reported
Certifier Title: Not reported
Certification Date: Not reported
Primary Sic: Not reported
Secondary Sic: Not reported
Tertiary Sic: Not reported

Name: AEROFORMING
Address: 15716 MINNESOTA AVE
City,State,Zip: PARAMOUNT, CA 92503
Facility Status: Not reported
NPDES Number: Not reported
Region: Not reported
Agency Number: Not reported
Regulatory Measure ID: Not reported
Place ID: Not reported
Order Number: Not reported
WDID: 4 19NEC003033
Regulatory Measure Type: Industrial

Map ID
Direction
Distance
Elevation

MAP FINDINGS

Site

Database(s)

EDR ID Number
EPA ID Number

AEROFORMING (Continued)

S106672413

Program Type: Not reported
Adoption Date Of Regulatory Measure: Not reported
Effective Date Of Regulatory Measure: Not reported
Termination Date Of Regulatory Measure: Not reported
Expiration Date Of Regulatory Measure: Not reported
Discharge Address: Not reported
Discharge Name: Not reported
Discharge City: Not reported
Discharge State: Not reported
Discharge Zip: Not reported
Status: Active
Status Date: 03/06/2017
Operator Name: aeroforming
Operator Address: 15716 minnesota ave
Operator City: riverside
Operator State: California
Operator Zip: 92503

NPDES as of 03/2018:

NPDES Number: Not reported
Status: Not reported
Agency Number: Not reported
Region: 4
Regulatory Measure ID: 483574
Order Number: Not reported
Regulatory Measure Type: Industrial
Place ID: Not reported
WDID: 4 19NEC003033
Program Type: Not reported
Adoption Date Of Regulatory Measure: Not reported
Effective Date Of Regulatory Measure: Not reported
Expiration Date Of Regulatory Measure: Not reported
Termination Date Of Regulatory Measure: Not reported
Discharge Name: Not reported
Discharge Address: Not reported
Discharge City: Not reported
Discharge State: Not reported
Discharge Zip: Not reported
Received Date: 02/13/2017
Processed Date: 03/06/2017
Status: Active
Status Date: 03/06/2017
Place Size: 4000
Place Size Unit: SqFt
Contact: michael spencer
Contact Title: Not reported
Contact Phone: 562-634-3509
Contact Phone Ext: Not reported
Contact Email: aeroforming@gmail.com
Operator Name: aeroforming
Operator Address: 15716 minnesota ave
Operator City: riverside
Operator State: California
Operator Zip: 92503
Operator Contact: michael spencer
Operator Contact Title: Not reported
Operator Contact Phone: 562-634-3509
Operator Contact Phone Ext: Not reported

Map ID
Direction
Distance
Elevation

MAP FINDINGS

Site

Database(s)

EDR ID Number
EPA ID Number

AEROFORMING (Continued)

S106672413

Operator Contact Email: aeroforming@gmail.com
Operator Type: Private Business
Developer: Not reported
Developer Address: Not reported
Developer City: Not reported
Developer State: California
Developer Zip: Not reported
Developer Contact: Not reported
Developer Contact Title: Not reported
Constype Linear Utility Ind: Not reported
Emergency Phone: Not reported
Emergency Phone Ext: Not reported
Constype Above Ground Ind: Not reported
Constype Below Ground Ind: Not reported
Constype Cable Line Ind: Not reported
Constype Comm Line Ind: Not reported
Constype Commercial Ind: Not reported
Constype Electrical Line Ind: Not reported
Constype Gas Line Ind: Not reported
Constype Industrial Ind: Not reported
Constype Other Description: Not reported
Constype Other Ind: Not reported
Constype Recons Ind: Not reported
Constype Residential Ind: Not reported
Constype Transport Ind: Not reported
Constype Utility Description: Not reported
Constype Utility Ind: Not reported
Constype Water Sewer Ind: Not reported
Dir Discharge Uswater Ind: N
Receiving Water Name: sewer system
Certifier: michael spencer
Certifier Title: president
Certification Date: 13-FEB-17
Primary Sic: 3316-Cold-Rolled Steel Sheet, Strip, and Bars
Secondary Sic: Not reported
Tertiary Sic: Not reported

NPDES Number: CAS000001
Status: Active
Agency Number: 0
Region: 4
Regulatory Measure ID: 483574
Order Number: 97-03-DWQ
Regulatory Measure Type: Enrollee
Place ID: Not reported
WDID: 4 19NEC003033
Program Type: Industrial
Adoption Date Of Regulatory Measure: Not reported
Effective Date Of Regulatory Measure: 03/06/2017
Expiration Date Of Regulatory Measure: Not reported
Termination Date Of Regulatory Measure: Not reported
Discharge Name: aeroforming
Discharge Address: 15716 minnesota ave
Discharge City: riverside
Discharge State: California
Discharge Zip: 92503
Received Date: Not reported

Map ID
Direction
Distance
Elevation

MAP FINDINGS

Site

Database(s)

EDR ID Number
EPA ID Number

AEROFORMING (Continued)

S106672413

Processed Date:	Not reported
Status:	Not reported
Status Date:	Not reported
Place Size:	Not reported
Place Size Unit:	Not reported
Contact:	Not reported
Contact Title:	Not reported
Contact Phone:	Not reported
Contact Phone Ext:	Not reported
Contact Email:	Not reported
Operator Name:	Not reported
Operator Address:	Not reported
Operator City:	Not reported
Operator State:	Not reported
Operator Zip:	Not reported
Operator Contact:	Not reported
Operator Contact Title:	Not reported
Operator Contact Phone:	Not reported
Operator Contact Phone Ext:	Not reported
Operator Contact Email:	Not reported
Operator Type:	Not reported
Developer:	Not reported
Developer Address:	Not reported
Developer City:	Not reported
Developer State:	Not reported
Developer Zip:	Not reported
Developer Contact:	Not reported
Developer Contact Title:	Not reported
Constype Linear Utility Ind:	Not reported
Emergency Phone:	Not reported
Emergency Phone Ext:	Not reported
Constype Above Ground Ind:	Not reported
Constype Below Ground Ind:	Not reported
Constype Cable Line Ind:	Not reported
Constype Comm Line Ind:	Not reported
Constype Commercial Ind:	Not reported
Constype Electrical Line Ind:	Not reported
Constype Gas Line Ind:	Not reported
Constype Industrial Ind:	Not reported
Constype Other Description:	Not reported
Constype Other Ind:	Not reported
Constype Recons Ind:	Not reported
Constype Residential Ind:	Not reported
Constype Transport Ind:	Not reported
Constype Utility Description:	Not reported
Constype Utility Ind:	Not reported
Constype Water Sewer Ind:	Not reported
Dir Discharge Uswater Ind:	Not reported
Receiving Water Name:	Not reported
Certifier:	Not reported
Certifier Title:	Not reported
Certification Date:	Not reported
Primary Sic:	Not reported
Secondary Sic:	Not reported
Tertiary Sic:	Not reported

Map ID
Direction
Distance
Elevation

MAP FINDINGS

Site

Database(s)

EDR ID Number
EPA ID Number

AEROFORMING (Continued)

S106672413

CERS:

Name: AEROFORMING
Address: 15716 MINNESOTA AVE
City,State,Zip: PARAMOUNT, CA 92503
Site ID: 525574
CERS ID: 853227
CERS Description: Industrial Facility Storm Water

Evaluation:

Eval General Type: Compliance Evaluation Inspection
Eval Date: 04-20-2021
Violations Found: No
Eval Type: Industrial Storm Water Compliance Evaluation
Eval Notes: The facility does not meet NEC criteria. The facility conducts industrial activities such as operating machinery and storing metal materials outdoors.
Eval Division: Water Boards
Eval Program: INDSTW
Eval Source: SMARTS,

Affiliation:

Affiliation Type Desc: Owner/Operator
Entity Name: aeroforming
Entity Title: Operator
Affiliation Address: 15716 minnesota ave
Affiliation City: riverside
Affiliation State: CA
Affiliation Country: Not reported
Affiliation Zip: 92503
Affiliation Phone: ,

Name: AEROFORMING
Address: 15716 MINNESOTA AVE
City,State,Zip: PARAMOUNT, CA 90723
Site ID: 415939
CERS ID: 10721683
CERS Description: Chemical Storage Facilities

Violations:

Site ID: 415939
Site Name: aeroforming
Violation Date: 12-05-2016
Citation: HSC 6.95 25508(a)(1) - California Health and Safety Code, Chapter 6.95, Section(s) 25508(a)(1)
Violation Description: Failure to establish and electronically submit an adequate emergency response plan and procedures for a release or threatened release of a hazardous material.
Violation Notes: Returned to compliance on 10/06/2017.
Violation Division: Los Angeles County Fire Department
Violation Program: HMRRP
Violation Source: CERS,

Site ID: 415939
Site Name: aeroforming
Violation Date: 12-05-2016
Citation: HSC 6.95 25508(a)(1) - California Health and Safety Code, Chapter

Map ID
Direction
Distance
Elevation

MAP FINDINGS

Site

Database(s)

EDR ID Number
EPA ID Number

AEROFORMING (Continued)

S106672413

Violation Description: 6.95, Section(s) 25508(a)(1)
Failure to complete and electronically submit a business plan when storing/handling a hazardous material at or above reportable quantities.

Violation Notes: Returned to compliance on 09/05/2017.

Violation Division: Los Angeles County Fire Department

Violation Program: HMRRP

Violation Source: CERS,

Site ID: 415939

Site Name: aeroforming

Violation Date: 12-05-2016

Citation: HSC 6.95 25508(a)(1) - California Health and Safety Code, Chapter 6.95, Section(s) 25508(a)(1)

Violation Description: Failure to complete and electronically submit a site map with all required content.

Violation Notes: Returned to compliance on 09/05/2017.

Violation Division: Los Angeles County Fire Department

Violation Program: HMRRP

Violation Source: CERS,

Site ID: 415939

Site Name: aeroforming

Violation Date: 12-06-2016

Citation: 22 CCR 12 66262.11 - California Code of Regulations, Title 22, Chapter 12, Section(s) 66262.11

Violation Description: Failure to determine if wastes generated are hazardous waste by using generator knowledge or applying testing method.

Violation Notes: Returned to compliance on 08/06/2020.

Violation Division: Los Angeles County Fire Department

Violation Program: HW

Violation Source: CERS,

Site ID: 415939

Site Name: aeroforming

Violation Date: 12-05-2016

Citation: 19 CCR 6.95 25508(a)(1) - California Code of Regulations, Title 19, Chapter 6.95, Section(s) 25508(a)(1)

Violation Description: Failure to complete and electronically submit the Business Activities Page and/or Business Owner Operator Identification Page.

Violation Notes: Returned to compliance on 09/05/2017.

Violation Division: Los Angeles County Fire Department

Violation Program: HMRRP

Violation Source: CERS,

Site ID: 415939

Site Name: aeroforming

Violation Date: 08-06-2020

Citation: HSC 6.95 25508(a)(1) - California Health and Safety Code, Chapter 6.95, Section(s) 25508(a)(1)

Violation Description: Failure to complete and electronically submit hazardous material inventory information for all reportable hazardous materials on site at or above reportable quantities.

Violation Notes: Returned to compliance on 09/03/2020. OBSERVATION: The business failed to complete and electronically submit chemical inventory information for all reportable hazardous materials on site at or above reportable quantities. Observed three oxygen cylinders, approx 200 cubic feet

Map ID
Direction
Distance
Elevation

MAP FINDINGS

Site

Database(s)

EDR ID Number
EPA ID Number

AEROFORMING (Continued)

S106672413

each, stored on site but not reported to CERS. CORRECTIVE ACTION: Complete and electronically submit the chemical inventory information for all reportable hazardous materials on site at or above reportable quantities.

Violation Division: Los Angeles County Fire Department
Violation Program: HMRRP
Violation Source: CERS,

Site ID: 415939
Site Name: aeroforming
Violation Date: 08-06-2020
Citation: HSC 6.95 25505.1 - California Health and Safety Code, Chapter 6.95, Section(s) 25505.1

Violation Description: Failure to notify property owner in writing that the business is subject to the business plan program and has complied with its provisions.

Violation Notes: Returned to compliance on 08/12/2020. OBSERVATION: The business failed to notify property owner in writing that the business is subject to the business plan program and has complied with its provisions. CORRECTIVE ACTION: Notify the property owner in writing that the business is subject to the business plan program and has complied with its provisions. Submit documentation of correction to the unified program agency.

Violation Division: Los Angeles County Fire Department
Violation Program: HMRRP
Violation Source: CERS,

Site ID: 415939
Site Name: aeroforming
Violation Date: 12-05-2016
Citation: HSC 6.95 25508(a)(1) - California Health and Safety Code, Chapter 6.95, Section(s) 25508(a)(1)

Violation Description: Failure to complete and electronically submit hazardous material inventory information for all reportable hazardous materials on site at or above reportable quantities.

Violation Notes: Returned to compliance on 09/05/2017.

Violation Division: Los Angeles County Fire Department
Violation Program: HMRRP
Violation Source: CERS,

Site ID: 415939
Site Name: aeroforming
Violation Date: 12-14-2016
Citation: 40 CFR 1 265.31 - U.S. Code of Federal Regulations, Title 40, Chapter 1, Section(s) 265.31

Violation Description: Failure to maintain and operate the facility to minimize the possibility of a fire, explosion, or any unplanned sudden or non-sudden release of hazardous waste or hazardous waste constituents to air, soil, or surface water which could threaten human health or the environment.

Violation Notes: Returned to compliance on 05/09/2017.

Violation Division: Los Angeles County Fire Department
Violation Program: HW
Violation Source: CERS,

Evaluation:
Eval General Type: Other/Unknown

Map ID
Direction
Distance
Elevation

MAP FINDINGS

Site

Database(s)

EDR ID Number
EPA ID Number

AEROFORMING (Continued)

S106672413

Eval Date: 02-16-2017
Violations Found: Yes
Eval Type: Other, not routine, done by local agency
Eval Notes: Facility Maintained to prevent Fire/Explosion/Release. Failure to maintain and operate the facility to minimize the possibility of a fire, explosion, or any unplanned sudden or non-sudden release of hazardous waste or hazardous waste constituents to the air, soil, or surface water which could threaten human health or the environment.
Eval Division: Los Angeles County Fire Department
Eval Program: HW
Eval Source: CERS,

Eval General Type: Compliance Evaluation Inspection
Eval Date: 12-05-2016
Violations Found: Yes
Eval Type: Routine done by local agency
Eval Notes: An inspection consent was granted by Mike Spencer(owner)
Eval Division: Los Angeles County Fire Department
Eval Program: HMRRP
Eval Source: CERS,

Eval General Type: Compliance Evaluation Inspection
Eval Date: 12-05-2016
Violations Found: Yes
Eval Type: Routine done by local agency
Eval Notes: An inspection consent was granted by Mike Spencer(owner)
Eval Division: Los Angeles County Fire Department
Eval Program: HW
Eval Source: CERS,

Eval General Type: Compliance Evaluation Inspection
Eval Date: 08-06-2020
Violations Found: No
Eval Type: Routine done by local agency
Eval Notes: Mike Spencer, Owner
Eval Division: Los Angeles County Fire Department
Eval Program: HW
Eval Source: CERS,

Eval General Type: Compliance Evaluation Inspection
Eval Date: 08-06-2020
Violations Found: Yes
Eval Type: Routine done by local agency
Eval Notes: Mike Spencer, Owner
Eval Division: Los Angeles County Fire Department
Eval Program: HMRRP
Eval Source: CERS,

Enforcement Action:
Site ID: 415939
Site Name: aerofforming
Site Address: 15716 MINNESOTA AVE
Site City: PARAMOUNT
Site Zip: 90723
Enf Action Date: 12-14-2016
Enf Action Type: AEO - Unified Program
Enf Action Description: Administrative Enforcement Order Based on the Unified Program Statute

Map ID
Direction
Distance
Elevation

MAP FINDINGS

Site

Database(s)

EDR ID Number
EPA ID Number

AEROFORMING (Continued)

S106672413

Enf Action Notes: Fines/Penalties Assessed: \$2,000.00. For violations on December 14, 2016 and February 16, 2017, of the CFR 265.31.
Enf Action Division: Los Angeles County Fire Department
Enf Action Program: HW
Enf Action Source: CERS,

Coordinates:
Site ID: 415939
Facility Name: aeroforming
Env Int Type Code: HMBP
Program ID: 10721683
Coord Name: Not reported
Ref Point Type Desc: Center of a facility or station.,
Latitude: 33.890660
Longitude: -118.166650

Affiliation:
Affiliation Type Desc: Document Preparer
Entity Name: michael spencer
Entity Title: Not reported
Affiliation Address: Not reported
Affiliation City: Not reported
Affiliation State: Not reported
Affiliation Country: Not reported
Affiliation Zip: Not reported
Affiliation Phone: ,

Affiliation Type Desc: Environmental Contact
Entity Name: michael spencer
Entity Title: Not reported
Affiliation Address: 15716 minnesota ave
Affiliation City: paramount
Affiliation State: CA
Affiliation Country: Not reported
Affiliation Zip: 90723
Affiliation Phone: ,

Affiliation Type Desc: Property Owner
Entity Name: louise babb
Entity Title: Not reported
Affiliation Address: 5701 madrid lane
Affiliation City: long beach
Affiliation State: CA
Affiliation Country: United States
Affiliation Zip: 90814
Affiliation Phone: (562) 597-0547,

Affiliation Type Desc: Identification Signer
Entity Name: michael spencer
Entity Title: president
Affiliation Address: Not reported
Affiliation City: Not reported
Affiliation State: Not reported
Affiliation Country: Not reported
Affiliation Zip: Not reported
Affiliation Phone: ,

Map ID
Direction
Distance
Elevation

MAP FINDINGS

Site

Database(s)

EDR ID Number
EPA ID Number

AEROFORMING (Continued)

S106672413

Affiliation Type Desc: Legal Owner
Entity Name: michael spencer
Entity Title: Not reported
Affiliation Address: 9374 shamouti ave
Affiliation City: riverside
Affiliation State: CA
Affiliation Country: United States
Affiliation Zip: 92508
Affiliation Phone: (951) 789-4759,

Affiliation Type Desc: Operator
Entity Name: michael spencer
Entity Title: Not reported
Affiliation Address: Not reported
Affiliation City: Not reported
Affiliation State: Not reported
Affiliation Country: Not reported
Affiliation Zip: Not reported
Affiliation Phone: (562) 634-3509,

Affiliation Type Desc: Parent Corporation
Entity Name: aeroforming
Entity Title: Not reported
Affiliation Address: Not reported
Affiliation City: Not reported
Affiliation State: Not reported
Affiliation Country: Not reported
Affiliation Zip: Not reported
Affiliation Phone: ,

Affiliation Type Desc: CUPA District
Entity Name: Los Angeles County Fire
Entity Title: Not reported
Affiliation Address: 5825 Rickenbacker Road
Affiliation City: Commerce
Affiliation State: CA
Affiliation Country: Not reported
Affiliation Zip: 90040-3027
Affiliation Phone: (323) 890-4000,

Affiliation Type Desc: Facility Mailing Address
Entity Name: Mailing Address
Entity Title: Not reported
Affiliation Address: 15716 minnesota ave
Affiliation City: paramount
Affiliation State: CA
Affiliation Country: Not reported
Affiliation Zip: 90723
Affiliation Phone: ,

Map ID
Direction
Distance
Elevation

MAP FINDINGS

Site

Database(s)

EDR ID Number
EPA ID Number

M82
ESE
1/8-1/4
0.155 mi.
819 ft.

SOUTH BAY OIL CO
7739 MONROE ST
PARAMOUNT, CA 90723

CERS HAZ WASTE
CERS TANKS
LOS ANGELES CO. HMS
CERS

S105792469
N/A

Site 1 of 4 in cluster M

Relative:
Higher
Actual:
71 ft.

CERS HAZ WASTE:

Name: LIQUID PACKAGING
Address: 7739 MONROE ST
City,State,Zip: PARAMOUNT, CA 90723
Site ID: 44615
CERS ID: 10267156
CERS Description: Hazardous Waste Generator

CERS TANKS:

Name: LIQUID PACKAGING
Address: 7739 MONROE ST
City,State,Zip: PARAMOUNT, CA 90723
Site ID: 44615
CERS ID: 10267156
CERS Description: Aboveground Petroleum Storage

LOS ANGELES CO. HMS:

Name: SOUTH BAY OIL CO
Address: 7739 MONROE ST
City,State,Zip: PARAMOUNT, CA 907235020
Region: LA
Permit Category: Not reported
Facility Id: 24577-033941
Facility Type: Not reported
Facility Status: OPEN
Area: 1G
Permit Number: Not reported
Permit Status: Not reported

Name: LIQUID PACKAGING CO
Address: 7739 MONROE ST
City,State,Zip: PARAMOUNT, CA 907235020
Region: LA
Permit Category: I
Facility Id: 24577-039888
Facility Type: 01
Facility Status: Permit
Area: 1G
Permit Number: 000020849
Permit Status: Closed

Name: LIQUID PACKAGING CO
Address: 7739 MONROE ST
City,State,Zip: PARAMOUNT, CA 907235020
Region: LA
Permit Category: I
Facility Id: 24577-039888
Facility Type: 09
Facility Status: Permit
Area: 1G
Permit Number: 000794133
Permit Status: Permit

Map ID
Direction
Distance
Elevation

MAP FINDINGS

Site

Database(s)

EDR ID Number
EPA ID Number

SOUTH BAY OIL CO (Continued)

S105792469

CERS:

Name: LIQUID PACKAGING
Address: 7739 MONROE ST
City,State,Zip: PARAMOUNT, CA 90723
Site ID: 44615
CERS ID: 10267156
CERS Description: Chemical Storage Facilities

Violations:

Site ID: 44615
Site Name: LIQUID PACKAGING
Violation Date: 07-23-2021
Citation: 22 CCR 15 66265.31 - California Code of Regulations, Title 22, Chapter 15, Section(s) 66265.31

Violation Description: Failure to maintain and operate the facility to minimize the possibility of a fire, explosion, or any unplanned sudden or non-sudden release of hazardous waste or hazardous waste constituents to air, soil, or surface water which could threaten human health or the environment.

Violation Notes: Returned to compliance on 08/24/2021. OBSERVATION: Observed oil and oily debris accumulated on ground surfaces within tank farm, in the covered storage area and in the filling/packaging station and blending tanks storage locations. CORRECTIVE ACTION: Submit photos/documentation to the CUPA demonstrating the spill has been properly removed and managed.

Violation Division: Los Angeles County Fire Department
Violation Program: HW
Violation Source: CERS,

Site ID: 44615
Site Name: LIQUID PACKAGING
Violation Date: 07-23-2021
Citation: HSC 6.95 25508(a)(3) - California Health and Safety Code, Chapter 6.95, Section(s) 25508(a)(3)

Violation Description: Failure to complete and electronically submit hazardous material inventory information for all reportable hazardous materials on site at or above reportable quantities.

Violation Notes: OBSERVATION: The business failed to electronically submit complete and accurate chemical inventory information for all hazardous materials on site at or above reportable quantities. Observed the following materials stored above reportable quantities not accurately reported to CERS: Lube oil - 28,850 gal Methanol - 7,000 gal Mineral Spirits - 2,000 gal Surfactant - 2,500 gal Windshield Washer Fluid - 9,300 gal Various additives stored in totes and drums to be verified by operator and reported accordingly CORRECTIVE ACTION: Electronically submit complete and accurate chemical inventory information for all hazardous materials on site at or above reportable quantities.

Violation Division: Los Angeles County Fire Department
Violation Program: HMRRP
Violation Source: CERS,

Site ID: 44615
Site Name: LIQUID PACKAGING
Violation Date: 07-23-2021
Citation: HSC 6.67 25270.4.5 (a) - California Health and Safety Code, Chapter 6.67, Section(s) 25270.4.5 (a)

Violation Description: Failure to have technical amendment(s) certified by a licensed

Map ID
Direction
Distance
Elevation

MAP FINDINGS

Site

Database(s)

EDR ID Number
EPA ID Number

SOUTH BAY OIL CO (Continued)

S105792469

Violation Notes: professional engineer.
OBSERVATION: Failure to have Technical Amendment(s) that materially affect the potential for a discharge certified by a professional engineer. Per operator the following tanks are out of service: Tank #5702 (5700 gallons) and Tank UCB40R (2500 gallons), however, SPCC Plan has not been amended. CORRECTIVE ACTION: All Technical Amendments listed above must be reviewed, modified as necessary and certified by a professional engineer.

Violation Division: Los Angeles County Fire Department
Violation Program: APSA
Violation Source: CERS,

Site ID: 44615
Site Name: LIQUID PACKAGING
Violation Date: 07-23-2021
Citation: 22 CCR 15 66265.173 - California Code of Regulations, Title 22, Chapter 15, Section(s) 66265.173

Violation Description: Failure to meet the following container management requirements: (a) A container holding hazardous waste must always be closed during storage, except when it is necessary to add or remove waste. (b) A container holding hazardous waste must not be opened, handled, or stored in a manner which may rupture the container or cause it to leak.

Violation Notes: Returned to compliance on 08/24/2021. OBSERVATION: Various 5-gallon drums with used oil located in the loading dock and tank farm area were observed open. CORRECTIVE ACTION: Submit photos to the CUPA demonstrating that the container listed above has been properly closed.

Violation Division: Los Angeles County Fire Department
Violation Program: HW
Violation Source: CERS,

Site ID: 44615
Site Name: LIQUID PACKAGING
Violation Date: 05-07-2019
Citation: 40 CFR 1 265.173 - U.S. Code of Federal Regulations, Title 40, Chapter 1, Section(s) 265.173

Violation Description: Failure to meet the following container management requirements: (a) A container holding hazardous waste must always be closed during storage, except when it is necessary to add or remove waste. (b) A container holding hazardous waste must not be opened, handled, or stored in a manner which may rupture the container or cause it to leak.

Violation Notes: Returned to compliance on 12/30/2019. OBSERVATION: Several 5 gallon buckets/containers of used oil and used coolant were observed open. CORRECTIVE ACTION: Submit photos to the CUPA demonstrating that the container listed above has been properly closed.

Violation Division: Los Angeles County Fire Department
Violation Program: HW
Violation Source: CERS,

Site ID: 44615
Site Name: LIQUID PACKAGING
Violation Date: 07-23-2021
Citation: HSC 6.67 25270.4.5 (a) - California Health and Safety Code, Chapter 6.67, Section(s) 25270.4.5 (a)

Violation Description: Failure to complete a review and evaluation of the SPCC Plan at least

Map ID
Direction
Distance
Elevation

MAP FINDINGS

Site

Database(s)

EDR ID Number
EPA ID Number

SOUTH BAY OIL CO (Continued)

S105792469

Violation Notes: once every five years, document the completion of the review, and sign a statement as to whether the SPCC Plan will be amended.
OBSERVATION: Failure to perform and/or document the five-year review of the SPCC plan. Observed SPCC Plan provided dated 8/2014 has not been updated. CORRECTIVE ACTION: Complete and document the 5 year review of SPCC Plan and submit verification of proper completion.

Violation Division: Los Angeles County Fire Department
Violation Program: APSA
Violation Source: CERS,

Site ID: 44615
Site Name: LIQUID PACKAGING
Violation Date: 07-23-2021
Citation: 22 CCR 15 66265.16 - California Code of Regulations, Title 22, Chapter 15, Section(s) 66265.16

Violation Description: Failure to provide employees with hazardous waste training program of class room instructions or on-the-job training within the first six months after the date of their employment or assignment to a facility, or to a new position at a facility and annually thereafter. Training records on current personnel shall be kept until closure of the facility and for former employees the record shall be kept for at least three years from the date the employee last worked at the facility. The records shall include the following: the job title for each position at the facility related to hazardous waste management, and the name of the employee filling each job; a written job description for each position, duties of facility personnel assigned to each position, and a written description of the type and amount of both introductory and continuing training that will be given to each person filling a position.

Violation Notes: Returned to compliance on 08/24/2021. OBSERVATION: Documented training of personnel was not available at the time of inspection. Operator was unable to provide training records at time of inspection. CORRECTIVE ACTION: Locate training documentation or conduct training with applicable personnel and document it. Submit a copy of the training documentation to the CUPA.

Violation Division: Los Angeles County Fire Department
Violation Program: HW
Violation Source: CERS,

Site ID: 44615
Site Name: LIQUID PACKAGING
Violation Date: 07-23-2021
Citation: 22 CCR 12 66262.40(a) - California Code of Regulations, Title 22, Chapter 12, Section(s) 66262.40(a)

Violation Description: Failure to keep a copy of each properly signed manifest for at least three years from the date the waste was accepted by the initial transporter. The manifest signed at the time the waste was accepted for transport shall be kept until receiving a signed copy from the designated facility which received the waste.

Violation Notes: Returned to compliance on 08/24/2021. OBSERVATION: Uniform Hazardous Waste Manifests for used oil and waste antifreeze were not available at the time of inspection. CORRECTIVE ACTION: Locate a copy of all manifests for used oil and waste antifreeze and submit copies to the CUPA.

Violation Division: Los Angeles County Fire Department
Violation Program: HW
Violation Source: CERS,

Map ID
Direction
Distance
Elevation

MAP FINDINGS

Site

Database(s)

EDR ID Number
EPA ID Number

SOUTH BAY OIL CO (Continued)

S105792469

Site ID: 44615
Site Name: LIQUID PACKAGING
Violation Date: 05-07-2019
Citation: 22 CCR 12 66262.11 - California Code of Regulations, Title 22, Chapter 12, Section(s) 66262.11
Violation Description: Failure to determine if wastes generated are hazardous waste by using generator knowledge or applying testing method.
Violation Notes: Returned to compliance on 12/30/2019. OBSERVATION: Observed 14 x 275 gallon totes of wastewater stored at outside storage area. Per operator, wastewater consists of leftover waterbased cleaning solution in dispensing tank at filling station. Operator was unable to provide written documentation of previous disposal at the time of inspection. CORRECTIVE ACTION: Submit documentation to the CUPA demonstrating that the 14 x 275 gallon totes of wastewater has been properly characterized to determine if it is a hazardous waste. If determined to be hazardous submit a manifest/receipt documenting proper disposal and a statement demonstrating how you will manage it in the future.
Violation Division: Los Angeles County Fire Department
Violation Program: HW
Violation Source: CERS,

Site ID: 44615
Site Name: LIQUID PACKAGING
Violation Date: 07-23-2021
Citation: 22 CCR 12 66262.34(f) - California Code of Regulations, Title 22, Chapter 12, Section(s) 66262.34(f)
Violation Description: Failure to properly label hazardous waste accumulation containers and portable tanks with the following requirements: "Hazardous Waste", name and address of the generator, physical and chemical characteristics of the Hazardous Waste, and starting accumulation date.
Violation Notes: OBSERVATION: 55-gallon drum of used oil located near the tank farm area was observed without a hazardous waste label. Several 275-gallon totes of waste antifreeze, as per operator, located in exterior storage yard were observed without hazardous waste labels. CORRECTIVE ACTION: Submit a photo to the CUPA demonstrating that the container listed above has been properly labeled.
Violation Division: Los Angeles County Fire Department
Violation Program: HW
Violation Source: CERS,

Site ID: 44615
Site Name: LIQUID PACKAGING
Violation Date: 05-07-2019
Citation: 22 CCR 12 66262.34(f) - California Code of Regulations, Title 22, Chapter 12, Section(s) 66262.34(f)
Violation Description: Failure to properly label hazardous waste accumulation containers and portable tanks with the following requirements: "Hazardous Waste", name and address of the generator, physical and chemical characteristics of the Hazardous Waste, and starting accumulation date.
Violation Notes: Returned to compliance on 07/11/2019. OBSERVATION: 250 gallon tote of used oil and 3 x 55 gallon drums of used oil located at exterior hazardous waste storage area were observed without a hazardous waste label. CORRECTIVE ACTION: Submit a photo to the CUPA demonstrating that the container listed above has been properly labeled.
Violation Division: Los Angeles County Fire Department

Map ID
Direction
Distance
Elevation

MAP FINDINGS

Site

Database(s)

EDR ID Number
EPA ID Number

SOUTH BAY OIL CO (Continued)

S105792469

Violation Program: HW
Violation Source: CERS,

Site ID: 44615
Site Name: LIQUID PACKAGING
Violation Date: 07-23-2021
Citation: 22 CCR 11 66261.7 - California Code of Regulations, Title 22, Chapter 11, Section(s) 66261.7

Violation Description: Failure to manage empty containers greater than 5 gallons in capacity that previously held a hazardous material/waste in accordance with 22 CCR 11 66261.7 including but not limited to the following: (e)(2)By reclaiming its scrap value onsite or shipping the container or inner liner to a person who reclaims its scrap value; or (3) By reconditioning or re manufacturing the container or inner liner onsite for subsequent reuse, or shipping the container or inner liner to a person who reconditions or re-manufactures the container or inner liner; or (4) By shipping the container or inner liner to a supplier or to another intermediate collection location for accumulation prior to managing the container or inner liner pursuant to subsections (e)(2) or (e)(3) of 22 CCR 11 66261.7; or (i) By shipping the container or inner liner back to the supplier for the purpose of being refilled. (f) A container or an inner liner removed from a container larger than five gallons in capacity which is managed pursuant to subsection (e) of 22 CCR 11 66261.7 shall be marked with the date it has been emptied and shall be managed within one year of being emptied.

Violation Notes: Returned to compliance on 08/24/2021. OBSERVATION: Observed Tank #5702, Tank #2501, and Tank UCB40R are out of service as verified by operator and were observed without labels/signage. CORRECTIVE ACTION: Submit photos/documentation to this department demonstrating that the empty containers listed above have been marked with the date they were emptied and are being properly managed pursuant to 22 CCR 11 66261.7.

Violation Division: Los Angeles County Fire Department
Violation Program: HW
Violation Source: CERS,

Evaluation:
Eval General Type: Compliance Evaluation Inspection
Eval Date: 05-07-2019
Violations Found: No
Eval Type: Routine done by local agency
Eval Notes: Dean Mouren-Laurens, Vice President
Eval Division: Los Angeles County Fire Department
Eval Program: APSA
Eval Source: CERS,

Eval General Type: Compliance Evaluation Inspection
Eval Date: 07-23-2021
Violations Found: Yes
Eval Type: Routine done by local agency
Eval Notes: Bobby Mouren-Laurens, President
Eval Division: Los Angeles County Fire Department
Eval Program: APSA
Eval Source: CERS,

Eval General Type: Compliance Evaluation Inspection
Eval Date: 04-29-2014

Map ID
Direction
Distance
Elevation

MAP FINDINGS

Site

Database(s)

EDR ID Number
EPA ID Number

SOUTH BAY OIL CO (Continued)

S105792469

Violations Found:	No
Eval Type:	Routine done by local agency
Eval Notes:	Not reported
Eval Division:	Los Angeles County Fire Department
Eval Program:	HMRRP
Eval Source:	CERS,
Eval General Type:	Compliance Evaluation Inspection
Eval Date:	07-23-2021
Violations Found:	Yes
Eval Type:	Routine done by local agency
Eval Notes:	Bobby Mouren-Laurens, President
Eval Division:	Los Angeles County Fire Department
Eval Program:	HMRRP
Eval Source:	CERS,
Eval General Type:	Compliance Evaluation Inspection
Eval Date:	07-23-2021
Violations Found:	Yes
Eval Type:	Routine done by local agency
Eval Notes:	Bobby Mouren-Laurens, President
Eval Division:	Los Angeles County Fire Department
Eval Program:	HMRRP
Eval Source:	CERS,
Eval General Type:	Compliance Evaluation Inspection
Eval Date:	05-07-2019
Violations Found:	No
Eval Type:	Routine done by local agency
Eval Notes:	Dean Mouren-Laurens, Vice President
Eval Division:	Los Angeles County Fire Department
Eval Program:	HMRRP
Eval Source:	CERS,
Eval General Type:	Compliance Evaluation Inspection
Eval Date:	05-07-2019
Violations Found:	Yes
Eval Type:	Routine done by local agency
Eval Notes:	Dean Mouren-Laurens, General Manager/President
Eval Division:	Los Angeles County Fire Department
Eval Program:	HW
Eval Source:	CERS,
Eval General Type:	Compliance Evaluation Inspection
Eval Date:	04-29-2014
Violations Found:	No
Eval Type:	Routine done by local agency
Eval Notes:	Not reported
Eval Division:	Los Angeles County Fire Department
Eval Program:	APSA
Eval Source:	CERS,
Eval General Type:	Compliance Evaluation Inspection
Eval Date:	04-29-2014
Violations Found:	No
Eval Type:	Routine done by local agency
Eval Notes:	Not reported

Map ID
Direction
Distance
Elevation

MAP FINDINGS

Site

Database(s)

EDR ID Number
EPA ID Number

SOUTH BAY OIL CO (Continued)

S105792469

Eval Division: Los Angeles County Fire Department
Eval Program: HW
Eval Source: CERS,

Coordinates:
Site ID: 44615
Facility Name: LIQUID PACKAGING
Env Int Type Code: HWG
Program ID: 10267156
Coord Name: Not reported
Ref Point Type Desc: Center of a facility or station.,
Latitude: 33.887320
Longitude: -118.163520

Affiliation:
Affiliation Type Desc: CUPA District
Entity Name: Los Angeles County Fire
Entity Title: Not reported
Affiliation Address: 5825 Rickenbacker Road
Affiliation City: Commerce
Affiliation State: CA
Affiliation Country: Not reported
Affiliation Zip: 90040-3027
Affiliation Phone: (323) 890-4000,

Affiliation Type Desc: Legal Owner
Entity Name: VAST ENTERPRISES
Entity Title: Not reported
Affiliation Address: 7739 MONROE
Affiliation City: PARAMOUNT
Affiliation State: CA
Affiliation Country: United States
Affiliation Zip: 90723
Affiliation Phone: (562) 633-3224,

Affiliation Type Desc: Parent Corporation
Entity Name: LIQUID PACKAGING
Entity Title: Not reported
Affiliation Address: Not reported
Affiliation City: Not reported
Affiliation State: Not reported
Affiliation Country: Not reported
Affiliation Zip: Not reported
Affiliation Phone: ,

Affiliation Type Desc: Environmental Contact
Entity Name: JOE OR DEAN MOUREN-LAURENS
Entity Title: Not reported
Affiliation Address: 7739 MONROE STREET
Affiliation City: PARAMOUNT
Affiliation State: CA
Affiliation Country: Not reported
Affiliation Zip: 90723
Affiliation Phone: ,

Affiliation Type Desc: Facility Mailing Address

Map ID
Direction
Distance
Elevation

MAP FINDINGS

Site

Database(s)

EDR ID Number
EPA ID Number

SOUTH BAY OIL CO (Continued)

S105792469

Entity Name: Mailing Address
Entity Title: Not reported
Affiliation Address: 7739 MONROE ST
Affiliation City: PARAMOUNT
Affiliation State: CA
Affiliation Country: Not reported
Affiliation Zip: 90723-5092
Affiliation Phone: ,

Affiliation Type Desc: Operator
Entity Name: DEAN MOUREN-LAURENS
Entity Title: Not reported
Affiliation Address: Not reported
Affiliation City: Not reported
Affiliation State: Not reported
Affiliation Country: Not reported
Affiliation Zip: Not reported
Affiliation Phone: (714) 914-3693,

M83
ESE
1/8-1/4
0.155 mi.
819 ft.

7739 MONROE ST
PARAMOUNT, CA
Site 2 of 4 in cluster M

AST A100345336
N/A

Relative:
Higher
Actual:
71 ft.

AST:
Name: Not reported
Address: 7739 MONROE ST
City/Zip: PARAMOUNT,
Certified Unified Program Agencies: Los Angeles County
Owner: LIQUID PACKAGING
Total Gallons: 3702
CERSID: Not reported
Facility ID: Not reported
Business Name: Not reported
Phone: Not reported
Fax: Not reported
Mailing Address: Not reported
Mailing Address City: Not reported
Mailing Address State: Not reported
Mailing Address Zip Code: Not reported
Operator Name: Not reported
Operator Phone: Not reported
Owner Phone: Not reported
Owner Mail Address: Not reported
Owner State: Not reported
Owner Zip Code: Not reported
Owner Country: Not reported
Property Owner Name: Not reported
Property Owner Phone: Not reported
Property Owner Mailing Address: Not reported
Property Owner City: Not reported
Property Owner Stat : Not reported
Property Owner Zip Code: Not reported
Property Owner Country: Not reported
EPAID: Not reported

Map ID
 Direction
 Distance
 Elevation

MAP FINDINGS

Site

Database(s)

EDR ID Number
 EPA ID Number

M84 **LIQUID PACKAGING**
ESE **7739 MONROE ST**
1/8-1/4 **PARAMOUNT, CA 90723**
0.155 mi.
819 ft. **Site 3 of 4 in cluster M**

AST **A100421826**
N/A

Relative: **AST:**
Higher Name: LIQUID PACKAGING
 Address: 7739 MONROE ST
Actual: City/Zip: PARAMOUNT,90723
71 ft. Certified Unified Program Agencies: Not reported
 Owner: VAST ENTERPRISES
 Total Gallons: Not reported
 CERSID: 10267156
 Facility ID: LACoFA0018218
 Business Name: LIQUID PACKAGING
 Phone: (562) 633-3224
 Fax: (562) 633-6784
 Mailing Address: 7739 MONROE ST
 Mailing Address City: PARAMOUNT
 Mailing Address State: CA
 Mailing Address Zip Code: Not reported
 Operator Name: JOE MOUREN-LAURENS
 Operator Phone: (714) 914-3693
 Owner Phone: (562) 633-3224
 Owner Mail Address: 7739 MONROE
 Owner State: CA
 Owner Zip Code: 90723
 Owner Country: United States
 Property Owner Name: Not reported
 Property Owner Phone: Not reported
 Property Owner Mailing Address: Not reported
 Property Owner City: Not reported
 Property Owner Stat : Not reported
 Property Owner Zip Code: Not reported
 Property Owner Country: Not reported
 EPAID: CAL000135465

M85 **LIQUID PACKAGING CO**
ESE **7739 MONROE ST**
1/8-1/4 **PARAMOUNT, CA 90723**
0.155 mi.
819 ft. **Site 4 of 4 in cluster M**

RCRA NonGen / NLR **1024793263**
CAL000135465

Relative: **RCRA NonGen / NLR:**
Higher Date Form Received by Agency: 19940519
Actual: Handler Name: LIQUID PACKAGING CO
71 ft. Handler Address: 7739 MONROE ST
 Handler City,State,Zip: PARAMOUNT, CA 90723-0000
 EPA ID: CAL000135465
 Contact Name: DEAN MOUREN-LAURENS
 Contact Address: 7739 MONROE ST
 Contact City,State,Zip: PARAMOUNT, CA 90723
 Contact Telephone: 562-633-3224
 Contact Fax: 562-633-6784
 Contact Email: CLASSIE@1LPC.COM
 Contact Title: Not reported
 EPA Region: 09
 Land Type: Not reported
 Federal Waste Generator Description: Not a generator, verified

Map ID
 Direction
 Distance
 Elevation

MAP FINDINGS

Site

Database(s)

EDR ID Number
 EPA ID Number

LIQUID PACKAGING CO (Continued)

1024793263

Non-Notifier:	Not reported
Biennial Report Cycle:	Not reported
Accessibility:	Not reported
Active Site Indicator:	Handler Activities
State District Owner:	Not reported
State District:	Not reported
Mailing Address:	7739 MONROE ST
Mailing City,State,Zip:	PARAMOUNT, CA 90723-0000
Owner Name:	VAST ENTERPRISES INC
Owner Type:	Other
Operator Name:	DEAN MOUREN-LAURENS
Operator Type:	Other
Short-Term Generator Activity:	No
Importer Activity:	No
Mixed Waste Generator:	No
Transporter Activity:	No
Transfer Facility Activity:	No
Recycler Activity with Storage:	No
Small Quantity On-Site Burner Exemption:	No
Smelting Melting and Refining Furnace Exemption:	No
Underground Injection Control:	No
Off-Site Waste Receipt:	No
Universal Waste Indicator:	Yes
Universal Waste Destination Facility:	Yes
Federal Universal Waste:	No
Active Site Fed-Reg Treatment Storage and Disposal Facility:	Not reported
Active Site Converter Treatment storage and Disposal Facility:	Not reported
Active Site State-Reg Treatment Storage and Disposal Facility:	Not reported
Active Site State-Reg Handler:	---
Federal Facility Indicator:	Not reported
Hazardous Secondary Material Indicator:	N
Sub-Part K Indicator:	Not reported
Commercial TSD Indicator:	No
Treatment Storage and Disposal Type:	Not reported
2018 GPRA Permit Baseline:	Not on the Baseline
2018 GPRA Renewals Baseline:	Not on the Baseline
Permit Renewals Workload Universe:	Not reported
Permit Workload Universe:	Not reported
Permit Progress Universe:	Not reported
Post-Closure Workload Universe:	Not reported
Closure Workload Universe:	Not reported
202 GPRA Corrective Action Baseline:	No
Corrective Action Workload Universe:	No
Subject to Corrective Action Universe:	No
Non-TSDFs Where RCRA CA has Been Imposed Universe:	No
TSDFs Potentially Subject to CA Under 3004 (u)/(v) Universe:	No
TSDFs Only Subject to CA under Discretionary Auth Universe:	No
Corrective Action Priority Ranking:	No NCAPS ranking
Environmental Control Indicator:	No
Institutional Control Indicator:	No
Human Exposure Controls Indicator:	N/A
Groundwater Controls Indicator:	N/A
Operating TSDF Universe:	Not reported
Full Enforcement Universe:	Not reported
Significant Non-Complier Universe:	No
Unaddressed Significant Non-Complier Universe:	No
Addressed Significant Non-Complier Universe:	No

Map ID
Direction
Distance
Elevation

MAP FINDINGS

Site

Database(s)

EDR ID Number
EPA ID Number

LIQUID PACKAGING CO (Continued)

1024793263

Significant Non-Complier With a Compliance Schedule Universe: No
Financial Assurance Required: Not reported
Handler Date of Last Change: 20180905
Recognized Trader-Importer: No
Recognized Trader-Exporter: No
Importer of Spent Lead Acid Batteries: No
Exporter of Spent Lead Acid Batteries: No
Recycler Activity Without Storage: No
Manifest Broker: No
Sub-Part P Indicator: No

Handler - Owner Operator:

Owner/Operator Indicator: Owner
Owner/Operator Name: VAST ENTERPRISES INC
Legal Status: Other
Date Became Current: Not reported
Date Ended Current: Not reported
Owner/Operator Address: 7739 MONROE ST
Owner/Operator City,State,Zip: PARAMOUNT, CA 90723-0000
Owner/Operator Telephone: 562-633-3224
Owner/Operator Telephone Ext: Not reported
Owner/Operator Fax: Not reported
Owner/Operator Email: Not reported

Owner/Operator Indicator: Operator
Owner/Operator Name: DEAN MOUREN-LAURENS
Legal Status: Other
Date Became Current: Not reported
Date Ended Current: Not reported
Owner/Operator Address: 7739 MONROE ST
Owner/Operator City,State,Zip: PARAMOUNT, CA 90723
Owner/Operator Telephone: 562-633-3224
Owner/Operator Telephone Ext: Not reported
Owner/Operator Fax: Not reported
Owner/Operator Email: Not reported

Historic Generators:

Receive Date: 19940519
Handler Name: LIQUID PACKAGING CO
Federal Waste Generator Description: Not a generator, verified
State District Owner: Not reported
Large Quantity Handler of Universal Waste: No
Recognized Trader Importer: No
Recognized Trader Exporter: No
Spent Lead Acid Battery Importer: No
Spent Lead Acid Battery Exporter: No
Current Record: Yes
Non Storage Recycler Activity: Not reported
Electronic Manifest Broker: Not reported

List of NAICS Codes and Descriptions:

NAICS Code: 324191
NAICS Description: PETROLEUM LUBRICATING OIL AND GREASE MANUFACTURING

Map ID
 Direction
 Distance
 Elevation

MAP FINDINGS

Site

Database(s)

EDR ID Number
 EPA ID Number

LIQUID PACKAGING CO (Continued)

1024793263

Facility Has Received Notices of Violations:
 Violations: No Violations Found

Evaluation Action Summary:
 Evaluations: No Evaluations Found

I86
SSW
1/8-1/4
0.156 mi.
824 ft.

POTTERS MACHINE SHOP
7529 JACKSON ST
PARAMOUNT, CA 90723

RCRA-SQG 1000239089
FINDS CAD981583552
ECHO

Site 2 of 4 in cluster I

Relative:
Lower
Actual:
64 ft.

RCRA-SQG:
 Date Form Received by Agency: 19950424
 Handler Name: POTTERS MACHINE SHOP
 Handler Address: 7529 JACKSON ST
 Handler City,State,Zip: PARAMOUNT, CA 90723
 EPA ID: CAD981583552
 Contact Name: TOM HARKEY
 Contact Address: 7529 JACKSON ST
 Contact City,State,Zip: PARAMOUNT, CA 90723
 Contact Telephone: 310-634-5907
 Contact Fax: Not reported
 Contact Email: Not reported
 Contact Title: Not reported
 EPA Region: 09
 Land Type: Private
 Federal Waste Generator Description: Small Quantity Generator
 Non-Notifier: Not reported
 Biennial Report Cycle: Not reported
 Accessibility: Not reported
 Active Site Indicator: Handler Activities
 State District Owner: CA
 State District: 3
 Mailing Address: JACKSON ST
 Mailing City,State,Zip: PARAMOUNT, CA 90723
 Owner Name: THOMAS HARKEY
 Owner Type: Private
 Operator Name: NOT REQUIRED
 Operator Type: Private
 Short-Term Generator Activity: No
 Importer Activity: No
 Mixed Waste Generator: No
 Transporter Activity: No
 Transfer Facility Activity: No
 Recycler Activity with Storage: No
 Small Quantity On-Site Burner Exemption: No
 Smelting Melting and Refining Furnace Exemption: No
 Underground Injection Control: No
 Off-Site Waste Receipt: No
 Universal Waste Indicator: No
 Universal Waste Destination Facility: No
 Federal Universal Waste: No
 Active Site Fed-Reg Treatment Storage and Disposal Facility: Not reported
 Active Site Converter Treatment storage and Disposal Facility: Not reported
 Active Site State-Reg Treatment Storage and Disposal Facility: Not reported

Map ID
Direction
Distance
Elevation

MAP FINDINGS

Site

Database(s)

EDR ID Number
EPA ID Number

POTTERS MACHINE SHOP (Continued)

1000239089

Active Site State-Reg Handler: ---
Federal Facility Indicator: Not reported
Hazardous Secondary Material Indicator: NN
Sub-Part K Indicator: Not reported
Commercial TSD Indicator: No
Treatment Storage and Disposal Type: Not reported
2018 GPRA Permit Baseline: Not on the Baseline
2018 GPRA Renewals Baseline: Not on the Baseline
Permit Renewals Workload Universe: Not reported
Permit Workload Universe: Not reported
Permit Progress Universe: Not reported
Post-Closure Workload Universe: Not reported
Closure Workload Universe: Not reported
202 GPRA Corrective Action Baseline: No
Corrective Action Workload Universe: No
Subject to Corrective Action Universe: No
Non-TSDFs Where RCRA CA has Been Imposed Universe: No
TSDFs Potentially Subject to CA Under 3004 (u)/(v) Universe: No
TSDFs Only Subject to CA under Discretionary Auth Universe: No
Corrective Action Priority Ranking: No NCAPS ranking
Environmental Control Indicator: No
Institutional Control Indicator: No
Human Exposure Controls Indicator: N/A
Groundwater Controls Indicator: N/A
Operating TSDF Universe: Not reported
Full Enforcement Universe: Not reported
Significant Non-Complier Universe: No
Unaddressed Significant Non-Complier Universe: No
Addressed Significant Non-Complier Universe: No
Significant Non-Complier With a Compliance Schedule Universe: No
Financial Assurance Required: Not reported
Handler Date of Last Change: 20000915
Recognized Trader-Importer: No
Recognized Trader-Exporter: No
Importer of Spent Lead Acid Batteries: No
Exporter of Spent Lead Acid Batteries: No
Recycler Activity Without Storage: Not reported
Manifest Broker: Not reported
Sub-Part P Indicator: No

Handler - Owner Operator:

Owner/Operator Indicator: Owner
Owner/Operator Name: THOMAS HARKEY
Legal Status: Private
Date Became Current: Not reported
Date Ended Current: Not reported
Owner/Operator Address: 7529 JACKSON ST
Owner/Operator City,State,Zip: PARAMOUNT, CA 90723
Owner/Operator Telephone: 310-634-5907
Owner/Operator Telephone Ext: Not reported
Owner/Operator Fax: Not reported
Owner/Operator Email: Not reported

Owner/Operator Indicator: Operator
Owner/Operator Name: NOT REQUIRED
Legal Status: Private

Map ID
Direction
Distance
Elevation

MAP FINDINGS

Site

Database(s)

EDR ID Number
EPA ID Number

POTTERS MACHINE SHOP (Continued)

1000239089

Date Became Current: Not reported
Date Ended Current: Not reported
Owner/Operator Address: NOT REQUIRED
Owner/Operator City,State,Zip: NOT REQUIRED, ME 99999
Owner/Operator Telephone: 415-555-1212
Owner/Operator Telephone Ext: Not reported
Owner/Operator Fax: Not reported
Owner/Operator Email: Not reported

Historic Generators:

Receive Date: 19950424
Handler Name: POTTERS MACHINE SHOP
Federal Waste Generator Description: Small Quantity Generator
State District Owner: CA
Large Quantity Handler of Universal Waste: No
Recognized Trader Importer: No
Recognized Trader Exporter: No
Spent Lead Acid Battery Importer: No
Spent Lead Acid Battery Exporter: No
Current Record: Yes
Non Storage Recycler Activity: Not reported
Electronic Manifest Broker: Not reported

List of NAICS Codes and Descriptions:

NAICS Codes: No NAICS Codes Found

Facility Has Received Notices of Violations:

Violations: No Violations Found

Evaluation Action Summary:

Evaluations: No Evaluations Found

FINDS:

Registry ID: 110002723385

Click Here:

Environmental Interest/Information System:

RCRAInfo is a national information system that supports the Resource Conservation and Recovery Act (RCRA) program through the tracking of events and activities related to facilities that generate, transport, and treat, store, or dispose of hazardous waste. RCRAInfo allows RCRA program staff to track the notification, permit, compliance, and corrective action activities required under RCRA.

STATE MASTER

[Click this hyperlink](#) while viewing on your computer to access additional FINDS: detail in the EDR Site Report.

ECHO:

Envid: 1000239089
Registry ID: 110002723385
DFR URL: <http://echo.epa.gov/detailed-facility-report?fid=110002723385>
Name: POTTERS MACHINE SHOP
Address: 7529 JACKSON ST

Map ID
 Direction
 Distance
 Elevation

MAP FINDINGS

Site

Database(s)

EDR ID Number
 EPA ID Number

POTTERS MACHINE SHOP (Continued)

1000239089

City,State,Zip: PARAMOUNT, CA 90723

187
SW
1/8-1/4
0.158 mi.
836 ft.

EST PRECISION INC
16312 GARFIELD AVE STE E
PARAMOUNT, CA 90723

RCRA NonGen / NLR

1024820708
CAL000334608

Site 3 of 4 in cluster I

Relative:
Lower
Actual:
64 ft.

RCRA NonGen / NLR:		20080717
Date Form Received by Agency:		20080717
Handler Name:	EST PRECISION INC	
Handler Address:	16312 GARFIELD AVE STE E	
Handler City,State,Zip:	PARAMOUNT, CA 90723-4821	
EPA ID:	CAL000334608	
Contact Name:	ED RHO	
Contact Address:	16312 GARFIELD AV. UNIT E	
Contact City,State,Zip:	PARAMOUNT, CA 90723-4821	
Contact Telephone:	562-602-0300	
Contact Fax:	562-602-0322	
Contact Email:	ESTPRED@GMAIL.COM	
Contact Title:	Not reported	
EPA Region:	09	
Land Type:	Not reported	
Federal Waste Generator Description:	Not a generator, verified	
Non-Notifier:	Not reported	
Biennial Report Cycle:	Not reported	
Accessibility:	Not reported	
Active Site Indicator:	Handler Activities	
State District Owner:	Not reported	
State District:	Not reported	
Mailing Address:	16312 GARFIELD AVE STE E	
Mailing City,State,Zip:	PARAMOUNT, CA 90723-4821	
Owner Name:	SUNG RHO	
Owner Type:	Other	
Operator Name:	ED RHO	
Operator Type:	Other	
Short-Term Generator Activity:	No	
Importer Activity:	No	
Mixed Waste Generator:	No	
Transporter Activity:	No	
Transfer Facility Activity:	No	
Recycler Activity with Storage:	No	
Small Quantity On-Site Burner Exemption:	No	
Smelting Melting and Refining Furnace Exemption:	No	
Underground Injection Control:	No	
Off-Site Waste Receipt:	No	
Universal Waste Indicator:	Yes	
Universal Waste Destination Facility:	Yes	
Federal Universal Waste:	No	
Active Site Fed-Reg Treatment Storage and Disposal Facility:	Not reported	
Active Site Converter Treatment storage and Disposal Facility:	Not reported	
Active Site State-Reg Treatment Storage and Disposal Facility:	Not reported	
Active Site State-Reg Handler:	---	
Federal Facility Indicator:	Not reported	
Hazardous Secondary Material Indicator:	N	
Sub-Part K Indicator:	Not reported	
Commercial TSD Indicator:	No	
Treatment Storage and Disposal Type:	Not reported	

Map ID
 Direction
 Distance
 Elevation

MAP FINDINGS

Site

Database(s)

EDR ID Number
 EPA ID Number

EST PRECISION INC (Continued)

1024820708

2018 GPRA Permit Baseline:	Not on the Baseline
2018 GPRA Renewals Baseline:	Not on the Baseline
Permit Renewals Workload Universe:	Not reported
Permit Workload Universe:	Not reported
Permit Progress Universe:	Not reported
Post-Closure Workload Universe:	Not reported
Closure Workload Universe:	Not reported
202 GPRA Corrective Action Baseline:	No
Corrective Action Workload Universe:	No
Subject to Corrective Action Universe:	No
Non-TSDFs Where RCRA CA has Been Imposed Universe:	No
TSDFs Potentially Subject to CA Under 3004 (u)/(v) Universe:	No
TSDFs Only Subject to CA under Discretionary Auth Universe:	No
Corrective Action Priority Ranking:	No NCAPS ranking
Environmental Control Indicator:	No
Institutional Control Indicator:	No
Human Exposure Controls Indicator:	N/A
Groundwater Controls Indicator:	N/A
Operating TSDf Universe:	Not reported
Full Enforcement Universe:	Not reported
Significant Non-Complier Universe:	No
Unaddressed Significant Non-Complier Universe:	No
Addressed Significant Non-Complier Universe:	No
Significant Non-Complier With a Compliance Schedule Universe:	No
Financial Assurance Required:	Not reported
Handler Date of Last Change:	20180905
Recognized Trader-Importer:	No
Recognized Trader-Exporter:	No
Importer of Spent Lead Acid Batteries:	No
Exporter of Spent Lead Acid Batteries:	No
Recycler Activity Without Storage:	No
Manifest Broker:	No
Sub-Part P Indicator:	No

Handler - Owner Operator:

Owner/Operator Indicator:	Owner
Owner/Operator Name:	SUNG RHO
Legal Status:	Other
Date Became Current:	Not reported
Date Ended Current:	Not reported
Owner/Operator Address:	12736 BEACH ST
Owner/Operator City,State,Zip:	CERRITOS, CA 90703-0000
Owner/Operator Telephone:	562-921-0231
Owner/Operator Telephone Ext:	Not reported
Owner/Operator Fax:	Not reported
Owner/Operator Email:	Not reported

Owner/Operator Indicator:	Operator
Owner/Operator Name:	ED RHO
Legal Status:	Other
Date Became Current:	Not reported
Date Ended Current:	Not reported
Owner/Operator Address:	16312 GARFIELD AV. UNIT E
Owner/Operator City,State,Zip:	PARAMOUNT, CA 90723-4821
Owner/Operator Telephone:	562-602-0300
Owner/Operator Telephone Ext:	Not reported

Map ID
 Direction
 Distance
 Elevation

MAP FINDINGS

Site

Database(s)

EDR ID Number
 EPA ID Number

EST PRECISION INC (Continued)

1024820708

Owner/Operator Fax: Not reported
 Owner/Operator Email: Not reported

Historic Generators:

Receive Date: 20080717
 Handler Name: EST PRECISION INC
 Federal Waste Generator Description: Not a generator, verified
 State District Owner: Not reported
 Large Quantity Handler of Universal Waste: No
 Recognized Trader Importer: No
 Recognized Trader Exporter: No
 Spent Lead Acid Battery Importer: No
 Spent Lead Acid Battery Exporter: No
 Current Record: Yes
 Non Storage Recycler Activity: Not reported
 Electronic Manifest Broker: Not reported

List of NAICS Codes and Descriptions:

NAICS Code: 56299
 NAICS Description: ALL OTHER WASTE MANAGEMENT SERVICES

Facility Has Received Notices of Violations:

Violations: No Violations Found

Evaluation Action Summary:

Evaluations: No Evaluations Found

J88
 NNE
 1/8-1/4
 0.159 mi.
 838 ft.

R & S PROCESSING CO INC
15712 ILLINOIS AVE
PARAMOUNT, CA 90723

Site 2 of 9 in cluster J

AST
 CERS HAZ WASTE
 CERS TANKS
 HAZNET
 CERS
 HWTS

S113049985
 N/A

Relative:
 Higher

Actual:
 71 ft.

AST:
 Name: R & S PROCESSING CO INC
 Address: 15712 ILLINOIS AVE
 City/Zip: PARAMOUNT,90723
 Certified Unified Program Agencies: Not reported
 Owner: LINDA INGA
 Total Gallons: Not reported
 CERSID: 10289764
 Facility ID: LACoFA0014186
 Business Name: R & S PROCESSING CO INC
 Phone: (562) 531-1403
 Fax: (562) 531-4318
 Mailing Address: PO BOX 2037
 Mailing Address City: PARAMOUNT
 Mailing Address State: CA
 Mailing Address Zip Code: Not reported
 Operator Name: KAREN KELLY
 Operator Phone: (562) 531-1403
 Owner Phone: (562) 531-1403
 Owner Mail Address: PO BOX 2037
 Owner State: CA

Map ID
Direction
Distance
Elevation

MAP FINDINGS

Site

Database(s)

EDR ID Number
EPA ID Number

R & S PROCESSING CO INC (Continued)

S113049985

Owner Zip Code: Not reported
Owner Country: United States
Property Owner Name: LINDA INGA
Property Owner Phone: (562) 531 - 1403
Property Owner Mailing Address: PO BOX 2037
Property Owner City: PARAMOUNT
Property Owner Stat : CA
Property Owner Zip Code: Not reported
Property Owner Country: United States
EPAID: Not reported

CERS HAZ WASTE:

Name: R & S PROCESSING CO INC
Address: 15712 ILLINOIS AVE
City,State,Zip: PARAMOUNT, CA 90723
Site ID: 400186
CERS ID: 10289764
CERS Description: Hazardous Waste Generator

CERS TANKS:

Name: R & S PROCESSING CO INC
Address: 15712 ILLINOIS AVE
City,State,Zip: PARAMOUNT, CA 90723
Site ID: 400186
CERS ID: 10289764
CERS Description: Aboveground Petroleum Storage

HAZNET:

Name: R & S PROCESSING CO INC
Address: 15712 ILLINOIS AVE
Address 2: Not reported
City,State,Zip: PARAMOUNT, CA 907238037
Contact: KAREN KELLY
Telephone: 5625311403
Mailing Name: Not reported
Mailing Address: 15712 ILLINOIS AVE.

Year: 2019
Gepaid: CAL000074323
TSD EPA ID: CAD982444481
CA Waste Code: 223 - Unspecified oil-containing waste
Disposal Method: H141 - Storage, Bulking, And/Or Transfer Off Site--No Treatment/Reovery (H010-H129) Or (H131-H135)
Tons: 1.25100

Year: 2019
Gepaid: CAL000074323
TSD EPA ID: CAD982444481
CA Waste Code: 352 - Other organic solids
Disposal Method: H141 - Storage, Bulking, And/Or Transfer Off Site--No Treatment/Reovery (H010-H129) Or (H131-H135)
Tons: 0.15000

Year: 2018
Gepaid: CAL000074323
TSD EPA ID: CAD982444481

Map ID
Direction
Distance
Elevation

MAP FINDINGS

Site

Database(s)

EDR ID Number
EPA ID Number

R & S PROCESSING CO INC (Continued)

S113049985

CA Waste Code: 223 - Unspecified oil-containing waste
Disposal Method: H141 - Storage, Bulking, And/Or Transfer Off Site--No Treatment/Reovery (H010-H129) Or (H131-H135)
Tons: 18.91095

Year: 2017
Gepaid: CAL000074323
TSD EPA ID: CAD982444481
CA Waste Code: 352 - Other organic solids
Disposal Method: H141 - Storage, Bulking, And/Or Transfer Off Site--No Treatment/Reovery (H010-H129) Or (H131-H135)
Tons: 1.9674

Year: 2016
Gepaid: CAL000074323
TSD EPA ID: CAD982444481
CA Waste Code: 352 - Other organic solids
Disposal Method: H141 - Storage, Bulking, And/Or Transfer Off Site--No Treatment/Reovery (H010-H129) Or (H131-H135)
Tons: 2.2

Year: 2015
Gepaid: CAL000074323
TSD EPA ID: CAD982444481
CA Waste Code: 352 - Other organic solids
Disposal Method: H141 - Storage, Bulking, And/Or Transfer Off Site--No Treatment/Reovery (H010-H129) Or (H131-H135)
Tons: 1.1

Year: 2014
Gepaid: CAL000074323
TSD EPA ID: CAD982444481
CA Waste Code: 352 - Other organic solids
Disposal Method: H141 - Storage, Bulking, And/Or Transfer Off Site--No Treatment/Reovery (H010-H129) Or (H131-H135)
Tons: 4.25

Year: 2014
Gepaid: CAL000074323
TSD EPA ID: CAD982444481
CA Waste Code: 223 - Unspecified oil-containing waste
Disposal Method: H141 - Storage, Bulking, And/Or Transfer Off Site--No Treatment/Reovery (H010-H129) Or (H131-H135)
Tons: 0.834

Year: 2013
Gepaid: CAL000074323
TSD EPA ID: CAD982444481
CA Waste Code: 352 - Other organic solids
Disposal Method: H141 - Storage, Bulking, And/Or Transfer Off Site--No Treatment/Reovery (H010-H129) Or (H131-H135)
Tons: 3.8

Year: 2011
Gepaid: CAL000074323
TSD EPA ID: CAD982444481
CA Waste Code: 352 - Other organic solids

Map ID
Direction
Distance
Elevation

MAP FINDINGS

Site

Database(s)

EDR ID Number
EPA ID Number

R & S PROCESSING CO INC (Continued)

S113049985

Disposal Method: H141 - Storage, Bulking, And/Or Transfer Off Site--No Treatment/Reovery (H010-H129) Or (H131-H135)
Tons: 1.05

[Click this hyperlink](#) while viewing on your computer to access 31 additional CA HAZNET: record(s) in the EDR Site Report.

Additional Info:

Year: 2016
Gen EPA ID: CAL000074323

Shipment Date: 20150828
Creation Date: 11/5/2015 22:15:17
Receipt Date: 20150831
Manifest ID: 014446744JJK
Trans EPA ID: CAR000172460
Trans Name: ENVIRONMENTAL LOGISTICS INC
Trans 2 EPA ID: Not reported
Trans 2 Name: Not reported
TSDf EPA ID: CAD982444481
Trans Name: FILTER RECYCLING SERVICES INC
TSDf Alt EPA ID: Not reported
TSDf Alt Name: Not reported
Waste Code Description: 352 - Other organic solids
RCRA Code: Not reported
Meth Code: H141 - Storage, Bulking, And/Or Transfer Off Site--No Treatment/Reovery (H010-H129) Or (H131-H135)

Quantity Tons: 0.75
Waste Quantity: 1500
Quantity Unit: P
Additional Code 1: Not reported
Additional Code 2: Not reported
Additional Code 3: Not reported
Additional Code 4: Not reported
Additional Code 5: Not reported

Shipment Date: 20150507
Creation Date: 7/8/2015 22:15:37
Receipt Date: 20150508
Manifest ID: 014581384JJK
Trans EPA ID: CAR000172460
Trans Name: ENVIRONMENTAL LOGISTICS INC
Trans 2 EPA ID: Not reported
Trans 2 Name: Not reported
TSDf EPA ID: CAD982444481
Trans Name: FILTER RECYCLING SERVICES INC
TSDf Alt EPA ID: Not reported
TSDf Alt Name: Not reported
Waste Code Description: 352 - Other organic solids
RCRA Code: Not reported
Meth Code: H141 - Storage, Bulking, And/Or Transfer Off Site--No Treatment/Reovery (H010-H129) Or (H131-H135)

Quantity Tons: 0.35
Waste Quantity: 700
Quantity Unit: P
Additional Code 1: Not reported

Map ID
Direction
Distance
Elevation

MAP FINDINGS

Site

Database(s)

EDR ID Number
EPA ID Number

R & S PROCESSING CO INC (Continued)

S113049985

Additional Code 2: Not reported
Additional Code 3: Not reported
Additional Code 4: Not reported
Additional Code 5: Not reported

Additional Info:

Year: 2013
Gen EPA ID: CAL000074323

Shipment Date: 20131112
Creation Date: 12/23/2013 22:15:27
Receipt Date: 20131113
Manifest ID: 011732949JJK
Trans EPA ID: CAR000172460
Trans Name: ENVIRONMENTAL LOGISTICS INC
Trans 2 EPA ID: Not reported
Trans 2 Name: Not reported
TSDf EPA ID: CAD982444481
Trans Name: FILTER RECYCLING SERVICES INC
TSDf Alt EPA ID: Not reported
TSDf Alt Name: Not reported
Waste Code Description: 352 - Other organic solids
RCRA Code: Not reported
Meth Code: H141 - Storage, Bulking, And/Or Transfer Off Site--No Treatment/Reovery (H010-H129) Or (H131-H135)
Quantity Tons: 3.8
Waste Quantity: 7600
Quantity Unit: P
Additional Code 1: Not reported
Additional Code 2: Not reported
Additional Code 3: Not reported
Additional Code 4: Not reported
Additional Code 5: Not reported

Additional Info:

Year: 2005
Gen EPA ID: CAL000074323

Shipment Date: 20051028
Creation Date: 7/12/2006 18:31:35
Receipt Date: 20051031
Manifest ID: 24406874
Trans EPA ID: CAD982444481
Trans Name: FILTER RECYCLING SERVICES INC
Trans 2 EPA ID: Not reported
Trans 2 Name: Not reported
TSDf EPA ID: CAD982444481
Trans Name: FILTER RECYCLING SERVICES INC
TSDf Alt EPA ID: CAD982444481
TSDf Alt Name: Not reported
Waste Code Description: 352 - Other organic solids
RCRA Code: Not reported
Meth Code: H01 - Transfer Station
Quantity Tons: 2.75
Waste Quantity: 5500
Quantity Unit: P

Map ID
Direction
Distance
Elevation

MAP FINDINGS

Site

Database(s)

EDR ID Number
EPA ID Number

R & S PROCESSING CO INC (Continued)

S113049985

Additional Code 1: Not reported
Additional Code 2: Not reported
Additional Code 3: Not reported
Additional Code 4: Not reported
Additional Code 5: Not reported

Additional Info:

Year: 2002
Gen EPA ID: CAL000074323

Shipment Date: 20021125
Creation Date: 3/15/2003 18:31:28
Receipt Date: 20021125
Manifest ID: 21707441
Trans EPA ID: CAD982444481
Trans Name: Not reported
Trans 2 EPA ID: Not reported
Trans 2 Name: Not reported
TSDf EPA ID: CAD982444481
Trans Name: Not reported
TSDf Alt EPA ID: Not reported
TSDf Alt Name: Not reported
Waste Code Description: 352 - Other organic solids
RCRA Code: Not reported
Meth Code: H01 - Transfer Station
Quantity Tons: 2.25
Waste Quantity: 4500
Quantity Unit: P
Additional Code 1: Not reported
Additional Code 2: Not reported
Additional Code 3: Not reported
Additional Code 4: Not reported
Additional Code 5: Not reported

Shipment Date: 20021111
Creation Date: 2/13/2003 18:31:35
Receipt Date: 20021111
Manifest ID: 21928880
Trans EPA ID: CAD982462871
Trans Name: Not reported
Trans 2 EPA ID: Not reported
Trans 2 Name: Not reported
TSDf EPA ID: CAD028409019
Trans Name: Not reported
TSDf Alt EPA ID: Not reported
TSDf Alt Name: Not reported
Waste Code Description: 221 - Waste oil and mixed oil
RCRA Code: Not reported
Meth Code: R01 - Recycler
Quantity Tons: 3.04
Waste Quantity: 800
Quantity Unit: G
Additional Code 1: Not reported
Additional Code 2: Not reported
Additional Code 3: Not reported
Additional Code 4: Not reported
Additional Code 5: Not reported

Map ID
Direction
Distance
Elevation

MAP FINDINGS

Site

Database(s)

EDR ID Number
EPA ID Number

R & S PROCESSING CO INC (Continued)

S113049985

Shipment Date: 20021111
Creation Date: 2/21/2003 10:42:43
Receipt Date: 20021114
Manifest ID: 21928881
Trans EPA ID: CAD982462871
Trans Name: Not reported
Trans 2 EPA ID: Not reported
Trans 2 Name: Not reported
TSDf EPA ID: CAD028409019
Trans Name: Not reported
TSDf Alt EPA ID: Not reported
TSDf Alt Name: Not reported
Waste Code Description: 221 - Waste oil and mixed oil
RCRA Code: Not reported
Meth Code: R01 - Recycler
Quantity Tons: 2.356
Waste Quantity: 620
Quantity Unit: G
Additional Code 1: Not reported
Additional Code 2: Not reported
Additional Code 3: Not reported
Additional Code 4: Not reported
Additional Code 5: Not reported

Shipment Date: 20020226
Creation Date: 7/22/2002 18:31:22
Receipt Date: 20020227
Manifest ID: 21701928
Trans EPA ID: CAD982444481
Trans Name: Not reported
Trans 2 EPA ID: Not reported
Trans 2 Name: Not reported
TSDf EPA ID: CAD982444481
Trans Name: Not reported
TSDf Alt EPA ID: Not reported
TSDf Alt Name: Not reported
Waste Code Description: 352 - Other organic solids
RCRA Code: Not reported
Meth Code: H01 - Transfer Station
Quantity Tons: 2.2
Waste Quantity: 4400
Quantity Unit: P
Additional Code 1: Not reported
Additional Code 2: Not reported
Additional Code 3: Not reported
Additional Code 4: Not reported
Additional Code 5: Not reported

Additional Info:

Year: 2000
Gen EPA ID: CAL000074323

Shipment Date: 20001122
Creation Date: 3/5/2001 0:00:00
Receipt Date: 20001127
Manifest ID: 20599278
Trans EPA ID: CAD982444481

Map ID
Direction
Distance
Elevation

MAP FINDINGS

Site

Database(s)

EDR ID Number
EPA ID Number

R & S PROCESSING CO INC (Continued)

S113049985

Trans Name:	Not reported
Trans 2 EPA ID:	Not reported
Trans 2 Name:	Not reported
TSDf EPA ID:	CAD982444481
Trans Name:	Not reported
TSDf Alt EPA ID:	CAD982444481
TSDf Alt Name:	Not reported
Waste Code Description:	352 - Other organic solids
RCRA Code:	Not reported
Meth Code:	R01 - Recycler
Quantity Tons:	1.3761
Waste Quantity:	330
Quantity Unit:	G
Additional Code 1:	Not reported
Additional Code 2:	Not reported
Additional Code 3:	Not reported
Additional Code 4:	Not reported
Additional Code 5:	Not reported
Shipment Date:	20001003
Creation Date:	11/14/2000 0:00:00
Receipt Date:	20001005
Manifest ID:	20034614
Trans EPA ID:	SCR000075150
Trans Name:	Not reported
Trans 2 EPA ID:	SCR000074591
Trans 2 Name:	Not reported
TSDf EPA ID:	CAT000613893
Trans Name:	Not reported
TSDf Alt EPA ID:	Not reported
TSDf Alt Name:	Not reported
Waste Code Description:	134 - Aqueous solution with <10% total organic residues
RCRA Code:	D039
Meth Code:	H01 - Transfer Station
Quantity Tons:	0.189
Waste Quantity:	45
Quantity Unit:	G
Additional Code 1:	Not reported
Additional Code 2:	Not reported
Additional Code 3:	Not reported
Additional Code 4:	Not reported
Additional Code 5:	Not reported
Shipment Date:	20000612
Creation Date:	8/2/2000 0:00:00
Receipt Date:	20000615
Manifest ID:	20009859
Trans EPA ID:	SCR000075150
Trans Name:	Not reported
Trans 2 EPA ID:	SCR000074591
Trans 2 Name:	Not reported
TSDf EPA ID:	CAT000613893
Trans Name:	Not reported
TSDf Alt EPA ID:	Not reported
TSDf Alt Name:	Not reported
Waste Code Description:	134 - Aqueous solution with <10% total organic residues
RCRA Code:	D039

Map ID
Direction
Distance
Elevation

MAP FINDINGS

Site

Database(s)

EDR ID Number
EPA ID Number

R & S PROCESSING CO INC (Continued)

S113049985

Meth Code: H01 - Transfer Station
Quantity Tons: 0.189
Waste Quantity: 45
Quantity Unit: G
Additional Code 1: Not reported
Additional Code 2: Not reported
Additional Code 3: Not reported
Additional Code 4: Not reported
Additional Code 5: Not reported

Additional Info:

Year: 2007
Gen EPA ID: CAL000074323

Shipment Date: 20071106
Creation Date: 4/9/2008 18:30:15
Receipt Date: 20071107
Manifest ID: 000777784SKS
Trans EPA ID: TXR000050930
Trans Name: SAFETY-KLEEN SYSTEMS INC
Trans 2 EPA ID: Not reported
Trans 2 Name: Not reported
TSDf EPA ID: CAT000613893
Trans Name: SAFETY-KLEEN SYSTEMS INC
TSDf Alt EPA ID: Not reported
TSDf Alt Name: Not reported
Waste Code Description: 134 - Aqueous solution with <10% total organic residues
RCRA Code: Not reported
Meth Code: H141 - Storage, Bulking, And/Or Transfer Off Site--No Treatment/Reovery (H010-H129) Or (H131-H135)

Quantity Tons: 0.273
Waste Quantity: 65
Quantity Unit: G
Additional Code 1: Not reported
Additional Code 2: Not reported
Additional Code 3: Not reported
Additional Code 4: Not reported
Additional Code 5: Not reported

Shipment Date: 20070813
Creation Date: 2/5/2008 18:30:26
Receipt Date: 20070814
Manifest ID: 002984413JJK
Trans EPA ID: CAD982444481
Trans Name: FILTER RECYCLING SERVICES INC
Trans 2 EPA ID: Not reported
Trans 2 Name: Not reported
TSDf EPA ID: CAD982444481
Trans Name: FILTER RECYCLING SERVICES INC
TSDf Alt EPA ID: Not reported
TSDf Alt Name: Not reported
Waste Code Description: 352 - Other organic solids
RCRA Code: Not reported
Meth Code: H141 - Storage, Bulking, And/Or Transfer Off Site--No Treatment/Reovery (H010-H129) Or (H131-H135)
Quantity Tons: 0.45
Waste Quantity: 900

Map ID
Direction
Distance
Elevation

MAP FINDINGS

Site

Database(s)

EDR ID Number
EPA ID Number

R & S PROCESSING CO INC (Continued)

S113049985

Quantity Unit: P
Additional Code 1: Not reported
Additional Code 2: Not reported
Additional Code 3: Not reported
Additional Code 4: Not reported
Additional Code 5: Not reported

Shipment Date: 20070406
Creation Date: 8/23/2007 18:30:20
Receipt Date: 20070411
Manifest ID: 000471200SKS
Trans EPA ID: TXR000050930
Trans Name: SAFETY-KLEEN SYSTEMS INC
Trans 2 EPA ID: Not reported
Trans 2 Name: Not reported
TSDf EPA ID: CAT000613893
Trans Name: SAFETY-KLEEN SYSTEMS INC
TSDf Alt EPA ID: Not reported
TSDf Alt Name: Not reported
Waste Code Description: 134 - Aqueous solution with <10% total organic residues
RCRA Code: Not reported
Meth Code: H141 - Storage, Bulking, And/Or Transfer Off Site--No Treatment/Reovery (H010-H129) Or (H131-H135)

Quantity Tons: 0.168
Waste Quantity: 40
Quantity Unit: G
Additional Code 1: Not reported
Additional Code 2: Not reported
Additional Code 3: Not reported
Additional Code 4: Not reported
Additional Code 5: Not reported

Shipment Date: 20070216
Creation Date: 8/9/2007 18:31:20
Receipt Date: 20070217
Manifest ID: 002573794JJK
Trans EPA ID: CAD982444481
Trans Name: FILTER RECYCLING SERVICES INC
Trans 2 EPA ID: Not reported
Trans 2 Name: Not reported
TSDf EPA ID: CAD982444481
Trans Name: FILTER RECYCLING SERVICES INC
TSDf Alt EPA ID: Not reported
TSDf Alt Name: Not reported
Waste Code Description: 352 - Other organic solids
RCRA Code: Not reported
Meth Code: H141 - Storage, Bulking, And/Or Transfer Off Site--No Treatment/Reovery (H010-H129) Or (H131-H135)

Quantity Tons: 2.55
Waste Quantity: 5100
Quantity Unit: P
Additional Code 1: Not reported
Additional Code 2: Not reported
Additional Code 3: Not reported
Additional Code 4: Not reported
Additional Code 5: Not reported

Map ID
Direction
Distance
Elevation

MAP FINDINGS

Site

Database(s)

EDR ID Number
EPA ID Number

R & S PROCESSING CO INC (Continued)

S113049985

Shipment Date: 20070214
Creation Date: 8/19/2007 18:30:05
Receipt Date: 20070215
Manifest ID: 000358607SKS
Trans EPA ID: TXR000050930
Trans Name: SAFETY-KLEEN SYSTEMS INC
Trans 2 EPA ID: Not reported
Trans 2 Name: Not reported
TSDf EPA ID: CAT000613893
Trans Name: SAFETY-KLEEN SYSTEMS INC 000798
TSDf Alt EPA ID: Not reported
TSDf Alt Name: Not reported
Waste Code Description: 134 - Aqueous solution with <10% total organic residues
RCRA Code: Not reported
Meth Code: H141 - Storage, Bulking, And/Or Transfer Off Site--No Treatment/Reovery (H010-H129) Or (H131-H135)

Quantity Tons: 0.168
Waste Quantity: 40
Quantity Unit: G
Additional Code 1: Not reported
Additional Code 2: Not reported
Additional Code 3: Not reported
Additional Code 4: Not reported
Additional Code 5: Not reported

Additional Info:

Year: 2011
Gen EPA ID: CAL000074323

Shipment Date: 20111216
Creation Date: 3/13/2012 20:30:22
Receipt Date: 20111217
Manifest ID: 009218012JJK
Trans EPA ID: CAR000172460
Trans Name: ENVIRONMENTAL LOGISTICS INC
Trans 2 EPA ID: Not reported
Trans 2 Name: Not reported
TSDf EPA ID: CAD982444481
Trans Name: FILTER RECYCLING SERVICES INC
TSDf Alt EPA ID: Not reported
TSDf Alt Name: Not reported
Waste Code Description: 352 - Other organic solids
RCRA Code: Not reported
Meth Code: H141 - Storage, Bulking, And/Or Transfer Off Site--No Treatment/Reovery (H010-H129) Or (H131-H135)

Quantity Tons: 0.25
Waste Quantity: 500
Quantity Unit: P
Additional Code 1: Not reported
Additional Code 2: Not reported
Additional Code 3: Not reported
Additional Code 4: Not reported
Additional Code 5: Not reported

Shipment Date: 20110519
Creation Date: 7/13/2011 18:30:09
Receipt Date: 20110520

Map ID
Direction
Distance
Elevation

MAP FINDINGS

Site

Database(s)

EDR ID Number
EPA ID Number

R & S PROCESSING CO INC (Continued)

S113049985

Manifest ID: 008698548JJK
Trans EPA ID: CAR000172460
Trans Name: ENVIRONMENTAL LOGISTICS INC
Trans 2 EPA ID: Not reported
Trans 2 Name: Not reported
TSDf EPA ID: CAD982444481
Trans Name: FILTER RECYCLING SERVICES INC
TSDf Alt EPA ID: Not reported
TSDf Alt Name: Not reported
Waste Code Description: 352 - Other organic solids
RCRA Code: Not reported
Meth Code: H141 - Storage, Bulking, And/Or Transfer Off Site--No Treatment/Reovery (H010-H129) Or (H131-H135)

Quantity Tons: 0.8
Waste Quantity: 1600
Quantity Unit: P
Additional Code 1: Not reported
Additional Code 2: Not reported
Additional Code 3: Not reported
Additional Code 4: Not reported
Additional Code 5: Not reported

Additional Info:

Year: 1996
Gen EPA ID: CAL000074323

Shipment Date: 19960918
Creation Date: 5/20/1997 0:00:00
Receipt Date: 19960919
Manifest ID: 96295236
Trans EPA ID: CAD982444481
Trans Name: Not reported
Trans 2 EPA ID: Not reported
Trans 2 Name: Not reported
TSDf EPA ID: CAD982444481
Trans Name: Not reported
TSDf Alt EPA ID: Not reported
TSDf Alt Name: Not reported
Waste Code Description: 134 - Aqueous solution with <10% total organic residues
RCRA Code: Not reported
Meth Code: H01 - Transfer Station
Quantity Tons: 2.541
Waste Quantity: 605
Quantity Unit: G
Additional Code 1: Not reported
Additional Code 2: Not reported
Additional Code 3: Not reported
Additional Code 4: Not reported
Additional Code 5: Not reported

Shipment Date: 19960214
Creation Date: 10/10/1996 0:00:00
Receipt Date: 19960214
Manifest ID: 95877894
Trans EPA ID: CAL931024038
Trans Name: Not reported
Trans 2 EPA ID: Not reported

Map ID
Direction
Distance
Elevation

MAP FINDINGS

Site

Database(s)

EDR ID Number
EPA ID Number

R & S PROCESSING CO INC (Continued)

S113049985

Trans 2 Name: Not reported
TSDf EPA ID: CAD000088252
Trans Name: Not reported
TSDf Alt EPA ID: Not reported
TSDf Alt Name: Not reported
Waste Code Description: 135 - Unspecified aqueous solution
RCRA Code: Not reported
Meth Code: H01 - Transfer Station
Quantity Tons: 0.84
Waste Quantity: 200
Quantity Unit: G
Additional Code 1: Not reported
Additional Code 2: Not reported
Additional Code 3: Not reported
Additional Code 4: Not reported
Additional Code 5: Not reported

Additional Info:

Year: 2008
Gen EPA ID: CAL000074323

Shipment Date: 20081117
Creation Date: 3/31/2009 18:30:48
Receipt Date: 20081118
Manifest ID: 004817130JJK
Trans EPA ID: CAR000172460
Trans Name: ENVIRONMENTAL LOGISTICS INC
Trans 2 EPA ID: Not reported
Trans 2 Name: Not reported
TSDf EPA ID: CAD982444481
Trans Name: FILTER RECYCLING SERVICES INC
TSDf Alt EPA ID: Not reported
TSDf Alt Name: Not reported
Waste Code Description: 352 - Other organic solids
RCRA Code: Not reported
Meth Code: H141 - Storage, Bulking, And/Or Transfer Off Site--No Treatment/Reovery (H010-H129) Or (H131-H135)
Quantity Tons: 0.9
Waste Quantity: 1800
Quantity Unit: P
Additional Code 1: Not reported
Additional Code 2: Not reported
Additional Code 3: Not reported
Additional Code 4: Not reported
Additional Code 5: Not reported

Shipment Date: 20080620
Creation Date: 8/8/2008 18:30:44
Receipt Date: 20080621
Manifest ID: 00431232JJK
Trans EPA ID: CAR000172460
Trans Name: ENVIRONMENTAL LOGISTICS INC
Trans 2 EPA ID: Not reported
Trans 2 Name: Not reported
TSDf EPA ID: CAD982444481
Trans Name: FILTER RECYCLING SERVICES INC
TSDf Alt EPA ID: Not reported

Map ID
Direction
Distance
Elevation

MAP FINDINGS

Site

Database(s)

EDR ID Number
EPA ID Number

R & S PROCESSING CO INC (Continued)

S113049985

TSDF Alt Name: Not reported
Waste Code Description: 352 - Other organic solids
RCRA Code: Not reported
Meth Code: H141 - Storage, Bulking, And/Or Transfer Off Site--No Treatment/Reovery (H010-H129) Or (H131-H135)
Quantity Tons: 0.33
Waste Quantity: 660
Quantity Unit: P
Additional Code 1: Not reported
Additional Code 2: Not reported
Additional Code 3: Not reported
Additional Code 4: Not reported
Additional Code 5: Not reported

Shipment Date: 20080204
Creation Date: 3/26/2008 18:30:18
Receipt Date: 20080204
Manifest ID: 003804194JJK
Trans EPA ID: CAR000172460
Trans Name: ENVIRONMENTAL LOGISTICS INC
Trans 2 EPA ID: Not reported
Trans 2 Name: Not reported
TSDF EPA ID: CAD982444481
Trans Name: FILTER RECYCLING SERVICES INC
TSDF Alt EPA ID: Not reported
TSDF Alt Name: Not reported
Waste Code Description: 352 - Other organic solids
RCRA Code: Not reported
Meth Code: H141 - Storage, Bulking, And/Or Transfer Off Site--No Treatment/Reovery (H010-H129) Or (H131-H135)
Quantity Tons: 0.9
Waste Quantity: 1800
Quantity Unit: P
Additional Code 1: Not reported
Additional Code 2: Not reported
Additional Code 3: Not reported
Additional Code 4: Not reported
Additional Code 5: Not reported

Additional Info:

Year: 1995
Gen EPA ID: CAL000074323

Shipment Date: 19951017
Creation Date: 7/26/1996 0:00:00
Receipt Date: 19951019
Manifest ID: 95570650
Trans EPA ID: CAT080016116
Trans Name: Not reported
Trans 2 EPA ID: Not reported
Trans 2 Name: Not reported
TSDF EPA ID: CAT080013352
Trans Name: Not reported
TSDF Alt EPA ID: Not reported
TSDF Alt Name: Not reported
Waste Code Description: 221 - Waste oil and mixed oil
RCRA Code: Not reported

Map ID
Direction
Distance
Elevation

MAP FINDINGS

Site

Database(s)

EDR ID Number
EPA ID Number

R & S PROCESSING CO INC (Continued)

S113049985

Meth Code: R01 - Recycler
Quantity Tons: 0.76
Waste Quantity: 200
Quantity Unit: G
Additional Code 1: Not reported
Additional Code 2: Not reported
Additional Code 3: Not reported
Additional Code 4: Not reported
Additional Code 5: Not reported

Shipment Date: 19950109
Creation Date: 3/28/1996 0:00:00
Receipt Date: 19950109
Manifest ID: 93701959
Trans EPA ID: CAD028277036
Trans Name: Not reported
Trans 2 EPA ID: Not reported
Trans 2 Name: Not reported
TSDf EPA ID: CAT080013352
Trans Name: Not reported
TSDf Alt EPA ID: Not reported
TSDf Alt Name: Not reported
Waste Code Description: 222 - Oil/water separation sludge
RCRA Code: Not reported
Meth Code: R01 - Recycler
Quantity Tons: 6.255
Waste Quantity: 1500
Quantity Unit: G
Additional Code 1: Not reported
Additional Code 2: Not reported
Additional Code 3: Not reported
Additional Code 4: Not reported
Additional Code 5: Not reported

Additional Info:

Year: 2006
Gen EPA ID: CAL000074323

Shipment Date: 20061010
Creation Date: 4/19/2007 18:30:43
Receipt Date: 20061010
Manifest ID: 000455752JJK
Trans EPA ID: CAD982444481
Trans Name: FILTER RECYCLING SERVICES INC
Trans 2 EPA ID: Not reported
Trans 2 Name: Not reported
TSDf EPA ID: CAD982444481
Trans Name: FILTER RECYCLING SERVICES INC
TSDf Alt EPA ID: Not reported
TSDf Alt Name: Not reported
Waste Code Description: 352 - Other organic solids
RCRA Code: Not reported
Meth Code: H141 - Storage, Bulking, And/Or Transfer Off Site--No Treatment/Reovery (H010-H129) Or (H131-H135)
Quantity Tons: 2.7
Waste Quantity: 5400
Quantity Unit: P

Map ID
Direction
Distance
Elevation

MAP FINDINGS

Site

Database(s)

EDR ID Number
EPA ID Number

R & S PROCESSING CO INC (Continued)

S113049985

Additional Code 1: Not reported
Additional Code 2: Not reported
Additional Code 3: Not reported
Additional Code 4: Not reported
Additional Code 5: Not reported

Shipment Date: 20060626
Creation Date: 9/8/2006 18:31:20
Receipt Date: 20060627
Manifest ID: 25145929
Trans EPA ID: CAD982444481
Trans Name: FILTER RECYCLING SERVICES INC
Trans 2 EPA ID: Not reported
Trans 2 Name: Not reported
TSDf EPA ID: CAD982444481
Trans Name: FILTER RECYCLING SERVICES INC
TSDf Alt EPA ID: CAD982444481
TSDf Alt Name: Not reported
Waste Code Description: 352 - Other organic solids
RCRA Code: Not reported
Meth Code: H01 - Transfer Station
Quantity Tons: 2.25
Waste Quantity: 4500
Quantity Unit: P
Additional Code 1: Not reported
Additional Code 2: Not reported
Additional Code 3: Not reported
Additional Code 4: Not reported
Additional Code 5: Not reported

Additional Info:

Year: 1998
Gen EPA ID: CAL000074323

Shipment Date: 19980902
Creation Date: 11/24/1998 0:00:00
Receipt Date: 19980903
Manifest ID: 98039331
Trans EPA ID: CAD982444481
Trans Name: Not reported
Trans 2 EPA ID: Not reported
Trans 2 Name: Not reported
TSDf EPA ID: CAD982444481
Trans Name: Not reported
TSDf Alt EPA ID: CAD982444481
TSDf Alt Name: Not reported
Waste Code Description: 352 - Other organic solids
RCRA Code: Not reported
Meth Code: R01 - Recycler
Quantity Tons: 1.8
Waste Quantity: 3600
Quantity Unit: P
Additional Code 1: Not reported
Additional Code 2: Not reported
Additional Code 3: Not reported
Additional Code 4: Not reported
Additional Code 5: Not reported

Map ID
Direction
Distance
Elevation

MAP FINDINGS

Site

Database(s)

EDR ID Number
EPA ID Number

R & S PROCESSING CO INC (Continued)

S113049985

Shipment Date: 19980529
Creation Date: 8/3/1998 0:00:00
Receipt Date: 19980601
Manifest ID: 97420524
Trans EPA ID: CAD982444481
Trans Name: Not reported
Trans 2 EPA ID: Not reported
Trans 2 Name: Not reported
TSDf EPA ID: CAD982444481
Trans Name: Not reported
TSDf Alt EPA ID: CAD982444481
TSDf Alt Name: Not reported
Waste Code Description: 352 - Other organic solids
RCRA Code: Not reported
Meth Code: H01 - Transfer Station
Quantity Tons: 1
Waste Quantity: 2000
Quantity Unit: P
Additional Code 1: Not reported
Additional Code 2: Not reported
Additional Code 3: Not reported
Additional Code 4: Not reported
Additional Code 5: Not reported

Additional Info:

Year: 2009
Gen EPA ID: CAL000074323

Shipment Date: 20090911
Creation Date: 10/29/2009 18:30:19
Receipt Date: 20090911
Manifest ID: 005986669JJK
Trans EPA ID: CAR000172460
Trans Name: ENVIRONMENTAL LOGISTICS INC
Trans 2 EPA ID: Not reported
Trans 2 Name: Not reported
TSDf EPA ID: CAD982444481
Trans Name: FILTER RECYCLING SERVICES INC
TSDf Alt EPA ID: Not reported
TSDf Alt Name: Not reported
Waste Code Description: 352 - Other organic solids
RCRA Code: Not reported
Meth Code: H141 - Storage, Bulking, And/Or Transfer Off Site--No Treatment/Reovery (H010-H129) Or (H131-H135)
Quantity Tons: 1.2
Waste Quantity: 2400
Quantity Unit: P
Additional Code 1: Not reported
Additional Code 2: Not reported
Additional Code 3: Not reported
Additional Code 4: Not reported
Additional Code 5: Not reported

Shipment Date: 20090115
Creation Date: 5/11/2009 18:30:37
Receipt Date: 20090116
Manifest ID: 003420364JJK

Map ID
Direction
Distance
Elevation

MAP FINDINGS

Site

Database(s)

EDR ID Number
EPA ID Number

R & S PROCESSING CO INC (Continued)

S113049985

Trans EPA ID: OKD981588791
Trans Name: TRIAD TRANSPORT INC
Trans 2 EPA ID: Not reported
Trans 2 Name: Not reported
TSDf EPA ID: NVT330010000
Trans Name: US ECOLOGY
TSDf Alt EPA ID: Not reported
TSDf Alt Name: Not reported
Waste Code Description: 791 - Liquids with pH < 2 792 Liquids with pH < 2 with metals
RCRA Code: D002
Meth Code: H132 - Landfill Or Surface Impoundment That Will Be Closed As
Landfill(To Include On-Site Treatment And/Or Stabilization)
Quantity Tons: 0.2085
Waste Quantity: 50
Quantity Unit: G
Additional Code 1: Not reported
Additional Code 2: Not reported
Additional Code 3: Not reported
Additional Code 4: Not reported
Additional Code 5: Not reported

Additional Info:

Year: 1997
Gen EPA ID: CAL000074323

Shipment Date: 19971003
Creation Date: 7/23/1998 0:00:00
Receipt Date: 19971005
Manifest ID: 96862986
Trans EPA ID: CAD982444481
Trans Name: Not reported
Trans 2 EPA ID: Not reported
Trans 2 Name: Not reported
TSDf EPA ID: CAD982444481
Trans Name: Not reported
TSDf Alt EPA ID: CAD982444481
TSDf Alt Name: Not reported
Waste Code Description: 352 - Other organic solids
RCRA Code: Not reported
Meth Code: H01 - Transfer Station
Quantity Tons: 1.9
Waste Quantity: 3800
Quantity Unit: P
Additional Code 1: Not reported
Additional Code 2: Not reported
Additional Code 3: Not reported
Additional Code 4: Not reported
Additional Code 5: Not reported

Shipment Date: 19970725
Creation Date: 12/4/1997 0:00:00
Receipt Date: 19970728
Manifest ID: 96864650
Trans EPA ID: CAD982444481
Trans Name: Not reported
Trans 2 EPA ID: Not reported
Trans 2 Name: Not reported

Map ID
Direction
Distance
Elevation

MAP FINDINGS

Site

Database(s)

EDR ID Number
EPA ID Number

R & S PROCESSING CO INC (Continued)

S113049985

TSDF EPA ID: CAD982444481
Trans Name: Not reported
TSDF Alt EPA ID: Not reported
TSDF Alt Name: Not reported
Waste Code Description: 352 - Other organic solids
RCRA Code: Not reported
Meth Code: H01 - Transfer Station
Quantity Tons: 1.75
Waste Quantity: 3500
Quantity Unit: P
Additional Code 1: Not reported
Additional Code 2: Not reported
Additional Code 3: Not reported
Additional Code 4: Not reported
Additional Code 5: Not reported

Shipment Date: 19970523
Creation Date: 12/4/1997 0:00:00
Receipt Date: 19970527
Manifest ID: 96864573
Trans EPA ID: CAD982444481
Trans Name: Not reported
Trans 2 EPA ID: Not reported
Trans 2 Name: Not reported
TSDF EPA ID: CAD982444481
Trans Name: Not reported
TSDF Alt EPA ID: CAD982444481
TSDF Alt Name: Not reported
Waste Code Description: 222 - Oil/water separation sludge
RCRA Code: Not reported
Meth Code: - Not reported
Quantity Tons: 0.9
Waste Quantity: 1800
Quantity Unit: P
Additional Code 1: Not reported
Additional Code 2: Not reported
Additional Code 3: Not reported
Additional Code 4: Not reported
Additional Code 5: Not reported

Additional Info:

Year: 2010
Gen EPA ID: CAL000074323

Shipment Date: 20101124
Creation Date: 1/12/2011 18:30:38
Receipt Date: 20101130
Manifest ID: 007629163JJK
Trans EPA ID: CAR000172460
Trans Name: ENVIRONMENTAL LOGISTICS INC
Trans 2 EPA ID: Not reported
Trans 2 Name: Not reported
TSDF EPA ID: CAD982444481
Trans Name: FILTER RECYCLING SERVICES INC
TSDF Alt EPA ID: Not reported
TSDF Alt Name: Not reported
Waste Code Description: 352 - Other organic solids

Map ID
Direction
Distance
Elevation

MAP FINDINGS

Site

Database(s)

EDR ID Number
EPA ID Number

R & S PROCESSING CO INC (Continued)

S113049985

RCRA Code: Not reported
Meth Code: H141 - Storage, Bulking, And/Or Transfer Off Site--No Treatment/Reovery (H010-H129) Or (H131-H135)

Quantity Tons: 1.75
Waste Quantity: 3500
Quantity Unit: P
Additional Code 1: Not reported
Additional Code 2: Not reported
Additional Code 3: Not reported
Additional Code 4: Not reported
Additional Code 5: Not reported

Shipment Date: 20100726
Creation Date: 9/30/2010 18:30:25
Receipt Date: 20100727
Manifest ID: 007386091JJK
Trans EPA ID: CAR000172460
Trans Name: ENVIRONMENTAL LOGISTICS INC
Trans 2 EPA ID: Not reported
Trans 2 Name: Not reported
TSDf EPA ID: CAD982444481
Trans Name: FILTER RECYCLING SERVICES INC
TSDf Alt EPA ID: Not reported
TSDf Alt Name: Not reported
Waste Code Description: 352 - Other organic solids
RCRA Code: Not reported
Meth Code: H141 - Storage, Bulking, And/Or Transfer Off Site--No Treatment/Reovery (H010-H129) Or (H131-H135)

Quantity Tons: 3.25
Waste Quantity: 6500
Quantity Unit: P
Additional Code 1: Not reported
Additional Code 2: Not reported
Additional Code 3: Not reported
Additional Code 4: Not reported
Additional Code 5: Not reported

Shipment Date: 20100520
Creation Date: 8/6/2010 18:31:13
Receipt Date: 20100521
Manifest ID: 007025494JJK
Trans EPA ID: CAR000172460
Trans Name: ENVIRONMENTAL LOGISTICS INC
Trans 2 EPA ID: Not reported
Trans 2 Name: Not reported
TSDf EPA ID: CAD982444481
Trans Name: FILTER RECYCLING SERVICES INC
TSDf Alt EPA ID: Not reported
TSDf Alt Name: Not reported
Waste Code Description: 352 - Other organic solids
RCRA Code: Not reported
Meth Code: H141 - Storage, Bulking, And/Or Transfer Off Site--No Treatment/Reovery (H010-H129) Or (H131-H135)

Quantity Tons: 1.925
Waste Quantity: 3850
Quantity Unit: P
Additional Code 1: Not reported

Map ID
Direction
Distance
Elevation

MAP FINDINGS

Site

Database(s)

EDR ID Number
EPA ID Number

R & S PROCESSING CO INC (Continued)

S113049985

Additional Code 2: Not reported
Additional Code 3: Not reported
Additional Code 4: Not reported
Additional Code 5: Not reported

Shipment Date: 20100126
Creation Date: 4/12/2010 18:30:47
Receipt Date: 20100127
Manifest ID: 006599145JJK
Trans EPA ID: CAR000172460
Trans Name: ENVIRONMENTAL LOGISTICS INC
Trans 2 EPA ID: Not reported
Trans 2 Name: Not reported
TSDf EPA ID: CAD982444481
Trans Name: FILTER RECYCLING SERVICES INC
TSDf Alt EPA ID: Not reported
TSDf Alt Name: Not reported
Waste Code Description: 352 - Other organic solids
RCRA Code: Not reported
Meth Code: H141 - Storage, Bulking, And/Or Transfer Off Site--No Treatment/Reovery (H010-H129) Or (H131-H135)

Quantity Tons: 4.75
Waste Quantity: 9500
Quantity Unit: P
Additional Code 1: Not reported
Additional Code 2: Not reported
Additional Code 3: Not reported
Additional Code 4: Not reported
Additional Code 5: Not reported

Additional Info:

Year: 2001
Gen EPA ID: CAL000074323

Shipment Date: 20011105
Creation Date: 1/16/2002 0:00:00
Receipt Date: 20011107
Manifest ID: 21703734
Trans EPA ID: CAD982444481
Trans Name: Not reported
Trans 2 EPA ID: Not reported
Trans 2 Name: Not reported
TSDf EPA ID: CAD982444481
Trans Name: Not reported
TSDf Alt EPA ID: CAD982444481
TSDf Alt Name: Not reported
Waste Code Description: 352 - Other organic solids
RCRA Code: Not reported
Meth Code: H01 - Transfer Station
Quantity Tons: 1.2
Waste Quantity: 2400
Quantity Unit: P
Additional Code 1: Not reported
Additional Code 2: Not reported
Additional Code 3: Not reported
Additional Code 4: Not reported
Additional Code 5: Not reported

Map ID
Direction
Distance
Elevation

MAP FINDINGS

Site

Database(s)

EDR ID Number
EPA ID Number

R & S PROCESSING CO INC (Continued)

S113049985

Shipment Date: 20010904
Creation Date: 11/1/2001 0:00:00
Receipt Date: 20010907
Manifest ID: 21440413
Trans EPA ID: SCR000075150
Trans Name: Not reported
Trans 2 EPA ID: Not reported
Trans 2 Name: Not reported
TSDf EPA ID: CAT000613893
Trans Name: Not reported
TSDf Alt EPA ID: CAT000613893
TSDf Alt Name: Not reported
Waste Code Description: 134 - Aqueous solution with <10% total organic residues
RCRA Code: D039
Meth Code: H01 - Transfer Station
Quantity Tons: 0.1092
Waste Quantity: 26
Quantity Unit: G
Additional Code 1: Not reported
Additional Code 2: Not reported
Additional Code 3: Not reported
Additional Code 4: Not reported
Additional Code 5: Not reported

Shipment Date: 20010321
Creation Date: 5/16/2001 0:00:00
Receipt Date: 20010323
Manifest ID: 20617397
Trans EPA ID: SCR000075150
Trans Name: Not reported
Trans 2 EPA ID: SCR000074591
Trans 2 Name: Not reported
TSDf EPA ID: CAT000613893
Trans Name: Not reported
TSDf Alt EPA ID: Not reported
TSDf Alt Name: Not reported
Waste Code Description: 134 - Aqueous solution with <10% total organic residues
RCRA Code: D039
Meth Code: H01 - Transfer Station
Quantity Tons: 0.105
Waste Quantity: 25
Quantity Unit: G
Additional Code 1: Not reported
Additional Code 2: Not reported
Additional Code 3: Not reported
Additional Code 4: Not reported
Additional Code 5: Not reported

Shipment Date: 20010319
Creation Date: 6/12/2001 0:00:00
Receipt Date: 20010320
Manifest ID: 20768550
Trans EPA ID: CAD982444481
Trans Name: Not reported
Trans 2 EPA ID: Not reported
Trans 2 Name: Not reported
TSDf EPA ID: CAD982444481

Map ID
Direction
Distance
Elevation

MAP FINDINGS

Site

Database(s)

EDR ID Number
EPA ID Number

R & S PROCESSING CO INC (Continued)

S113049985

Trans Name: Not reported
TSDf Alt EPA ID: Not reported
TSDf Alt Name: Not reported
Waste Code Description: 352 - Other organic solids
RCRA Code: Not reported
Meth Code: H01 - Transfer Station
Quantity Tons: 2.2935
Waste Quantity: 550
Quantity Unit: G
Additional Code 1: Not reported
Additional Code 2: Not reported
Additional Code 3: Not reported
Additional Code 4: Not reported
Additional Code 5: Not reported

Shipment Date: 20010123
Creation Date: 3/22/2001 0:00:00
Receipt Date: 20010125
Manifest ID: 20354525
Trans EPA ID: SCR000075150
Trans Name: Not reported
Trans 2 EPA ID: SCR000074591
Trans 2 Name: Not reported
TSDf EPA ID: CAT000613893
Trans Name: Not reported
TSDf Alt EPA ID: Not reported
TSDf Alt Name: Not reported
Waste Code Description: 134 - Aqueous solution with <10% total organic residues
RCRA Code: D039
Meth Code: H01 - Transfer Station
Quantity Tons: 0.2436
Waste Quantity: 58
Quantity Unit: G
Additional Code 1: Not reported
Additional Code 2: Not reported
Additional Code 3: Not reported
Additional Code 4: Not reported
Additional Code 5: Not reported

Additional Info:
Year: 1999
Gen EPA ID: CAL000074323

Shipment Date: 19990621
Creation Date: 8/16/1999 0:00:00
Receipt Date: 19990624
Manifest ID: 99262755
Trans EPA ID: ILD984908202
Trans Name: Not reported
Trans 2 EPA ID: SCD987574647
Trans 2 Name: Not reported
TSDf EPA ID: CAT000613893
Trans Name: Not reported
TSDf Alt EPA ID: Not reported
TSDf Alt Name: Not reported
Waste Code Description: 134 - Aqueous solution with <10% total organic residues
RCRA Code: D039

Map ID
Direction
Distance
Elevation

MAP FINDINGS

Site

Database(s)

EDR ID Number
EPA ID Number

R & S PROCESSING CO INC (Continued)

S113049985

Meth Code: H01 - Transfer Station
Quantity Tons: 0.1764
Waste Quantity: 42
Quantity Unit: G
Additional Code 1: Not reported
Additional Code 2: Not reported
Additional Code 3: Not reported
Additional Code 4: Not reported
Additional Code 5: Not reported

Shipment Date: 19990617
Creation Date: 8/19/1999 0:00:00
Receipt Date: 19990618
Manifest ID: 98711129
Trans EPA ID: CAD982444481
Trans Name: Not reported
Trans 2 EPA ID: Not reported
Trans 2 Name: Not reported
TSDf EPA ID: CAD982444481
Trans Name: Not reported
TSDf Alt EPA ID: CAD982444481
TSDf Alt Name: Not reported
Waste Code Description: 352 - Other organic solids
RCRA Code: Not reported
Meth Code: R01 - Recycler
Quantity Tons: 0.75
Waste Quantity: 1500
Quantity Unit: P
Additional Code 1: Not reported
Additional Code 2: Not reported
Additional Code 3: Not reported
Additional Code 4: Not reported
Additional Code 5: Not reported

Additional Info:

Year: 2004
Gen EPA ID: CAL000074323

Shipment Date: 20041202
Creation Date: 3/13/2007 18:30:42
Receipt Date: 20041203
Manifest ID: 24201756
Trans EPA ID: CAD982444481
Trans Name: FILTER RECYCLING SERVICES INC
Trans 2 EPA ID: Not reported
Trans 2 Name: Not reported
TSDf EPA ID: CAD982444481
Trans Name: FILTER RECYCLING SERVICES INC
TSDf Alt EPA ID: CAD982444481
TSDf Alt Name: Not reported
Waste Code Description: 352 - Other organic solids
RCRA Code: NONE
Meth Code: H01 - Transfer Station
Quantity Tons: 1.8
Waste Quantity: 3600
Quantity Unit: P
Additional Code 1: Not reported

Map ID
Direction
Distance
Elevation

MAP FINDINGS

Site

Database(s)

EDR ID Number
EPA ID Number

R & S PROCESSING CO INC (Continued)

S113049985

Additional Code 2: Not reported
Additional Code 3: Not reported
Additional Code 4: Not reported
Additional Code 5: Not reported

Shipment Date: 20041118
Creation Date: 2/17/2005 18:31:05
Receipt Date: 20041122
Manifest ID: 22809557
Trans EPA ID: CAL000278554
Trans Name: INTERSTATE PUMPING COMPANY
Trans 2 EPA ID: Not reported
Trans 2 Name: Not reported
TSDf EPA ID: CAD028409019
Trans Name: CROSBY & OVERTON
TSDf Alt EPA ID: Not reported
TSDf Alt Name: Not reported
Waste Code Description: 221 - Waste oil and mixed oil
RCRA Code: Not reported
Meth Code: H01 - Transfer Station
Quantity Tons: 3.61
Waste Quantity: 950
Quantity Unit: G
Additional Code 1: Not reported
Additional Code 2: Not reported
Additional Code 3: Not reported
Additional Code 4: Not reported
Additional Code 5: Not reported

Shipment Date: 20040923
Creation Date: 1/19/2005 18:31:03
Receipt Date: Not reported
Manifest ID: 23477251
Trans EPA ID: TXR000050930
Trans Name: SAFETY-KLEEN SYSTEMS INC
Trans 2 EPA ID: Not reported
Trans 2 Name: Not reported
TSDf EPA ID: CAT000613893
Trans Name: SAFETY-KLEEN SYSTEMS INC
TSDf Alt EPA ID: Not reported
TSDf Alt Name: Not reported
Waste Code Description: 134 - Aqueous solution with <10% total organic residues
RCRA Code: Not reported
Meth Code: - Not reported
Quantity Tons: 0.21
Waste Quantity: 50
Quantity Unit: G
Additional Code 1: Not reported
Additional Code 2: Not reported
Additional Code 3: Not reported
Additional Code 4: Not reported
Additional Code 5: Not reported

Shipment Date: 20040802
Creation Date: 1/4/2005 18:33:27
Receipt Date: 20040804
Manifest ID: 23561462

Map ID
Direction
Distance
Elevation

MAP FINDINGS

Site

Database(s)

EDR ID Number
EPA ID Number

R & S PROCESSING CO INC (Continued)

S113049985

Trans EPA ID: CAD982444481
Trans Name: FILTER RECYCLING SERVICES INC
Trans 2 EPA ID: Not reported
Trans 2 Name: Not reported
TSDf EPA ID: CAD982444481
Trans Name: FILTER RECYCLING SERVICES INC
TSDf Alt EPA ID: CAD982444481
TSDf Alt Name: Not reported
Waste Code Description: 352 - Other organic solids
RCRA Code: NONE
Meth Code: H01 - Transfer Station
Quantity Tons: 3.2109
Waste Quantity: 770
Quantity Unit: G
Additional Code 1: Not reported
Additional Code 2: Not reported
Additional Code 3: Not reported
Additional Code 4: Not reported
Additional Code 5: Not reported

Shipment Date: 20040423
Creation Date: 10/14/2004 15:19:37
Receipt Date: 20040430
Manifest ID: 23477251
Trans EPA ID: TXR000050930
Trans Name: SAFETY-KLEEN SYSTEMS INC
Trans 2 EPA ID: Not reported
Trans 2 Name: Not reported
TSDf EPA ID: CAT000613893
Trans Name: SAFETY-KLEEN SYSTEMS INC
TSDf Alt EPA ID: CAT000613893
TSDf Alt Name: Not reported
Waste Code Description: 134 - Aqueous solution with <10% total organic residues
RCRA Code: Not reported
Meth Code: H01 - Transfer Station
Quantity Tons: 0.21
Waste Quantity: 50
Quantity Unit: G
Additional Code 1: Not reported
Additional Code 2: Not reported
Additional Code 3: Not reported
Additional Code 4: Not reported
Additional Code 5: Not reported

Additional Info:

Year: 2003
Gen EPA ID: CAL000074323

Shipment Date: 20031205
Creation Date: 8/30/2004 14:52:16
Receipt Date: 20031205
Manifest ID: 22634199
Trans EPA ID: CAD982444481
Trans Name: FILTER RECYCLING SERVICES INC
Trans 2 EPA ID: Not reported
Trans 2 Name: Not reported
TSDf EPA ID: CAD982444481

Map ID
Direction
Distance
Elevation

MAP FINDINGS

Site

Database(s)

EDR ID Number
EPA ID Number

R & S PROCESSING CO INC (Continued)

S113049985

Trans Name: FILTER RECYCLING SERVICES INC
TSDf Alt EPA ID: CAD982444481
TSDf Alt Name: Not reported
Waste Code Description: 352 - Other organic solids
RCRA Code: Not reported
Meth Code: H01 - Transfer Station
Quantity Tons: 3
Waste Quantity: 6000
Quantity Unit: P
Additional Code 1: Not reported
Additional Code 2: Not reported
Additional Code 3: Not reported
Additional Code 4: Not reported
Additional Code 5: Not reported

Shipment Date: 20030409
Creation Date: 7/12/2003 18:31:23
Receipt Date: 20030409
Manifest ID: 22450254
Trans EPA ID: CAD982444481
Trans Name: Not reported
Trans 2 EPA ID: Not reported
Trans 2 Name: Not reported
TSDf EPA ID: CAD982444481
Trans Name: Not reported
TSDf Alt EPA ID: CAD982444481
TSDf Alt Name: Not reported
Waste Code Description: 352 - Other organic solids
RCRA Code: Not reported
Meth Code: - Not reported
Quantity Tons: 1.6
Waste Quantity: 3200
Quantity Unit: P
Additional Code 1: Not reported
Additional Code 2: Not reported
Additional Code 3: Not reported
Additional Code 4: Not reported
Additional Code 5: Not reported

Additional Info:

Year: 2017
Gen EPA ID: CAL000074323

Shipment Date: 20171006
Creation Date: 5/30/2018 18:32:48
Receipt Date: 20171010
Manifest ID: 017179355JJK
Trans EPA ID: CAR000172460
Trans Name: ENVIRONMENTAL LOGISTICS INC
Trans 2 EPA ID: Not reported
Trans 2 Name: Not reported
TSDf EPA ID: CAD982444481
Trans Name: FILTER RECYCLING SERVICES INC
TSDf Alt EPA ID: Not reported
TSDf Alt Name: Not reported
Waste Code Description: 352 - Other organic solids
RCRA Code: Not reported

Map ID
Direction
Distance
Elevation

MAP FINDINGS

Site

Database(s)

EDR ID Number
EPA ID Number

R & S PROCESSING CO INC (Continued)

S113049985

Meth Code: H141 - Storage, Bulking, And/Or Transfer Off Site--No Treatment/Reovery (H010-H129) Or (H131-H135)
Quantity Tons: 0.9174
Waste Quantity: 220
Quantity Unit: G
Additional Code 1: Not reported
Additional Code 2: Not reported
Additional Code 3: Not reported
Additional Code 4: Not reported
Additional Code 5: Not reported

Shipment Date: 20170719
Creation Date: 5/21/2018 18:32:48
Receipt Date: 20170720
Manifest ID: 017381800JJK
Trans EPA ID: CAR000172460
Trans Name: ENVIRONMENTAL LOGISTICS INC
Trans 2 EPA ID: Not reported
Trans 2 Name: Not reported
TSDf EPA ID: CAD982444481
Trans Name: FILTER RECYCLING SERVICES INC
TSDf Alt EPA ID: Not reported
TSDf Alt Name: Not reported
Waste Code Description: 352 - Other organic solids
RCRA Code: Not reported
Meth Code: H141 - Storage, Bulking, And/Or Transfer Off Site--No Treatment/Reovery (H010-H129) Or (H131-H135)

Quantity Tons: 1.05
Waste Quantity: 2100
Quantity Unit: P
Additional Code 1: Not reported
Additional Code 2: Not reported
Additional Code 3: Not reported
Additional Code 4: Not reported
Additional Code 5: Not reported

Additional Info:

Year: 2015
Gen EPA ID: CAL000074323

Shipment Date: 20150828
Creation Date: 11/5/2015 22:15:17
Receipt Date: 20150831
Manifest ID: 014446744JJK
Trans EPA ID: CAR000172460
Trans Name: ENVIRONMENTAL LOGISTICS INC
Trans 2 EPA ID: Not reported
Trans 2 Name: Not reported
TSDf EPA ID: CAD982444481
Trans Name: FILTER RECYCLING SERVICES INC
TSDf Alt EPA ID: Not reported
TSDf Alt Name: Not reported
Waste Code Description: 352 - Other organic solids
RCRA Code: Not reported
Meth Code: H141 - Storage, Bulking, And/Or Transfer Off Site--No Treatment/Reovery (H010-H129) Or (H131-H135)
Quantity Tons: 0.75

Map ID
Direction
Distance
Elevation

MAP FINDINGS

Site

Database(s)

EDR ID Number
EPA ID Number

R & S PROCESSING CO INC (Continued)

S113049985

Waste Quantity: 1500
Quantity Unit: P
Additional Code 1: Not reported
Additional Code 2: Not reported
Additional Code 3: Not reported
Additional Code 4: Not reported
Additional Code 5: Not reported

Shipment Date: 20150507
Creation Date: 7/8/2015 22:15:37
Receipt Date: 20150508
Manifest ID: 014581384JJK
Trans EPA ID: CAR000172460
Trans Name: ENVIRONMENTAL LOGISTICS INC
Trans 2 EPA ID: Not reported
Trans 2 Name: Not reported
TSDf EPA ID: CAD982444481
Trans Name: FILTER RECYCLING SERVICES INC
TSDf Alt EPA ID: Not reported
TSDf Alt Name: Not reported
Waste Code Description: 352 - Other organic solids
RCRA Code: Not reported
Meth Code: H141 - Storage, Bulking, And/Or Transfer Off Site--No Treatment/Reovery (H010-H129) Or (H131-H135)

Quantity Tons: 0.35
Waste Quantity: 700
Quantity Unit: P
Additional Code 1: Not reported
Additional Code 2: Not reported
Additional Code 3: Not reported
Additional Code 4: Not reported
Additional Code 5: Not reported

Additional Info:

Year: 2014
Gen EPA ID: CAL000074323

Shipment Date: 20141030
Creation Date: 12/31/2014 22:14:53
Receipt Date: 20141031
Manifest ID: 013480997JJK
Trans EPA ID: CAR000172460
Trans Name: ENVIRONMENTAL LOGISTICS INC
Trans 2 EPA ID: Not reported
Trans 2 Name: Not reported
TSDf EPA ID: CAD982444481
Trans Name: FILTER RECYCLING SERVICES INC
TSDf Alt EPA ID: Not reported
TSDf Alt Name: Not reported
Waste Code Description: 223 - Unspecified oil-containing waste
RCRA Code: Not reported
Meth Code: H141 - Storage, Bulking, And/Or Transfer Off Site--No Treatment/Reovery (H010-H129) Or (H131-H135)

Quantity Tons: 0.834
Waste Quantity: 200
Quantity Unit: G
Additional Code 1: Not reported

Map ID
Direction
Distance
Elevation

MAP FINDINGS

Site

Database(s)

EDR ID Number
EPA ID Number

R & S PROCESSING CO INC (Continued)

S113049985

Additional Code 2: Not reported
Additional Code 3: Not reported
Additional Code 4: Not reported
Additional Code 5: Not reported

Shipment Date: 20140423
Creation Date: 6/6/2014 22:15:20
Receipt Date: 20140424
Manifest ID: 012428735JJK
Trans EPA ID: CAR000172460
Trans Name: ENVIRONMENTAL LOGISTICS INC
Trans 2 EPA ID: Not reported
Trans 2 Name: Not reported
TSDf EPA ID: CAD982444481
Trans Name: FILTER RECYCLING SERVICES INC
TSDf Alt EPA ID: Not reported
TSDf Alt Name: Not reported
Waste Code Description: 352 - Other organic solids
RCRA Code: Not reported
Meth Code: H141 - Storage, Bulking, And/Or Transfer Off Site--No Treatment/Reovery (H010-H129) Or (H131-H135)

Quantity Tons: 4.25
Waste Quantity: 8500
Quantity Unit: P
Additional Code 1: Not reported
Additional Code 2: Not reported
Additional Code 3: Not reported
Additional Code 4: Not reported
Additional Code 5: Not reported

CERS:

Name: R & S PROCESSING CO INC
Address: 15712 ILLINOIS AVE
City,State,Zip: PARAMOUNT, CA 90723
Site ID: 400186
CERS ID: 10289764
CERS Description: Chemical Storage Facilities

Violations:

Site ID: 400186
Site Name: R & S PROCESSING CO INC
Violation Date: 11-09-2018
Citation: HSC 6.67 25270.4.5(a) - California Health and Safety Code, Chapter 6.67, Section(s) 25270.4.5(a)
Violation Description: Failure to properly close tanks when making a claim of "permanently closed."
Violation Notes: Returned to compliance on 02/15/2019. OBSERVATION: Owner/Operator failed to comply with one or more of the following permanent closure requirements: 1. All liquid and sludge has been removed from each container and connecting line. 2 All connecting lines and piping have been disconnected from the container blanked off. 3 All valves have been closed and locked. 4 Conspicuous signs have been posted on the container stating that it is a permanently closed container and denoting the date of closure. Observed empty 2000 gallon tank stored on site without proper labeling. CORRECTIVE ACTION: Tanks that are not being used or are not addressed in the SPCC plan must either be included in your plan or meet the permanent closure requirements noted

Map ID
Direction
Distance
Elevation

MAP FINDINGS

Site

Database(s)

EDR ID Number
EPA ID Number

R & S PROCESSING CO INC (Continued)

S113049985

above. Provide verification to the CUPA of proper closure of the tanks.

Violation Division: Los Angeles County Fire Department
Violation Program: APSA
Violation Source: CERS,

Site ID: 400186
Site Name: R & S PROCESSING CO INC
Violation Date: 11-09-2018
Citation: HSC 6.5 25143.10 - California Health and Safety Code, Chapter 6.5, Section(s) 25143.10

Violation Description: Failure of any person who recycles more than 100 kilograms per month of recyclable material under a claim that the material qualifies for exclusion or exemption, to submit recyclable materials report every two years.

Violation Notes: Returned to compliance on 12/14/2018. OBSERVATION: The generator was observed recycling more than 100 kilograms per month of hazardous waste and has not submitted the Recyclable Materials Report in CERS or has failed to submit it every two years. Used oil generated from mills and carbon dust collected at baghouses reused in rubber making processes per operator. CORRECTIVE ACTION: Complete the recyclable materials report for the most recent reporting period and submit a copy in CERS.

Violation Division: Los Angeles County Fire Department
Violation Program: HWRRecycler
Violation Source: CERS,

Site ID: 400186
Site Name: R & S PROCESSING CO INC
Violation Date: 11-09-2018
Citation: HSC 6.67 25270.4.5(a) - California Health and Safety Code, Chapter 6.67, Section(s) 25270.4.5(a)

Violation Description: Failure to designate person who reports to management as accountable for discharge prevention at facility.

Violation Notes: Returned to compliance on 02/15/2019. OBSERVATION: Failure to designate a person accountable for discharge prevention and who reports to facility management. Observed designated person listed on SPCC Plan is no longer with company. CORRECTIVE ACTION: Designate a person accountable for discharge prevention and who reports to facility management.

Violation Division: Los Angeles County Fire Department
Violation Program: APSA
Violation Source: CERS,

Site ID: 400186
Site Name: R & S PROCESSING CO INC
Violation Date: 09-17-2021
Citation: HSC 6.67 25270.4.5(a) - California Health and Safety Code, Chapter 6.67, Section(s) 25270.4.5(a)

Violation Description: Failure to ensure that containment systems of diked areas in all bulk storage tank installations are either: 1. Sufficiently impervious to contain discharged oil until cleaned up. OR 2. Any discharge to a drainage trench system will be safely confined in a facility catchment basin or holding pond until cleaned up.

Violation Notes: OBSERVATION: Failure to ensure that containment systems of diked areas in all bulk storage tank installations are either: 1. Sufficiently impervious to contain discharged oil until cleaned up. OR 2. Discharge

Map ID
Direction
Distance
Elevation

MAP FINDINGS

Site

Database(s)

EDR ID Number
EPA ID Number

R & S PROCESSING CO INC (Continued)

S113049985

to a drainage trench system that is safely confined in a facility catchment basin or holding pond until cleaned up. Observed cracked/broken wall to secondary containment at covered bulk container storage area. CORRECTIVE ACTION: Maintain/Install containment systems, including walls and floors to be sufficiently impervious to contain oil.

Violation Division: Los Angeles County Fire Department
Violation Program: APSA
Violation Source: CERS,

Site ID: 400186
Site Name: R & S PROCESSING CO INC
Violation Date: 11-09-2018
Citation: HSC 6.67 25270.4.5 (a) - California Health and Safety Code, Chapter 6.67, Section(s) 25270.4.5 (a)

Violation Description: Failure to amend the SPCC Plan within 6 months: 1. When the facility has had a change in design, construction, operation, or maintenance which affects the facility's discharge potential. AND/OR 2. To include more effective proven technology at the time of the 5-year SPCC Plan review and evaluation.

Violation Notes: Returned to compliance on 02/15/2019. OBSERVATION: 1. Failure to amend SPCC plan within 6 months of when the facility has had a change in: design, construction, operation, or maintenance which affects the facility's discharge potential. 2. Failure to amend SPCC plan within 6 months to include more effective proven technology at the time of the 5-year SPCC Plan review and evaluation. Observed Tank #5 has been removed from operations and replaced by 3 x 600 gallon rectangular tanks. Per operator Tank #5 was put out of service approximately 2 years prior to inspection. CORRECTIVE ACTION: Amend SPCC as required.

Violation Division: Los Angeles County Fire Department
Violation Program: APSA
Violation Source: CERS,

Site ID: 400186
Site Name: R & S PROCESSING CO INC
Violation Date: 09-17-2021
Citation: 22 CCR 12 66262.34(f) - California Code of Regulations, Title 22, Chapter 12, Section(s) 66262.34(f)

Violation Description: Failure to properly label hazardous waste accumulation containers and portable tanks with the following requirements: "Hazardous Waste", name and address of the generator, physical and chemical characteristics of the Hazardous Waste, and starting accumulation date.

Violation Notes: OBSERVATION: Observed 7 55-gallon drums of waste calcium stearate without hazardous waste labels. CORRECTIVE ACTION: Submit a photo to the CUPA demonstrating that the containers listed above has been properly labeled.

Violation Division: Los Angeles County Fire Department
Violation Program: HW
Violation Source: CERS,

Site ID: 400186
Site Name: R & S PROCESSING CO INC
Violation Date: 11-09-2018
Citation: HSC 6.95 25508(a)(1) - California Health and Safety Code, Chapter 6.95, Section(s) 25508(a)(1)

Violation Description: Failure to complete and electronically submit the Business Activities

Map ID
Direction
Distance
Elevation

MAP FINDINGS

Site

Database(s)

EDR ID Number
EPA ID Number

R & S PROCESSING CO INC (Continued)

S113049985

Violation Notes: Page and/or Business Owner Operator Identification Page. Returned to compliance on 02/01/2019. OBSERVATION: The business failed to update and electronically submit the Business Activities Page and/or Business Owner Operator Identification Page. Observed operator answer "NO" to the following questions in Business Activities Page: 1) Does your facility have on site (for any purpose) at any one time, hazardous materials...? - Observed hazardous materials stored on site above reportable quantities. 2) Does your facility generate Hazardous Waste? - Observed hazardous waste generated on site 3) Does your facility recycle more than 100 kg/month of excluded or exempted recyclable materials (per HSC 25143.2)? - Observed used oil and baghouse carbon dust collection reused in rubber making processes on site. CORRECTIVE ACTION: Update and electronically submit the Business Activities Page and/or Business Owner Operator Identification Page. Answer "YES" to the above mentioned questions.

Violation Division: Los Angeles County Fire Department
Violation Program: HMRRP
Violation Source: CERS,

Site ID: 400186
Site Name: R & S PROCESSING CO INC
Violation Date: 09-17-2021
Citation: HSC 6.67 25270.4.5(a) - California Health and Safety Code, Chapter 6.67, Section(s) 25270.4.5(a)

Violation Description: Failure to properly close tanks when making a claim of "permanently closed."

Violation Notes: OBSERVATION: Owner/Operator failed to comply with one or more of the following permanent closure requirements: 1. All liquid and sludge has been removed from each container and connecting line; 2. All connecting lines and piping have been disconnected from the container blanked off; 3. All valves have been closed and locked; 4. Conspicuous signs have been posted on the container stating that it is a permanently closed container and denoting the date of closure. Observed Tank #5 has been emptied and disconnected, however, did not have conspicuous signs posted. CORRECTIVE ACTION: Tanks that are not being used and are not addressed in the SPCC plan must either be included in your plan or meet the permanent closure requirements noted above. Provide verification to the CUPA of proper closure of the tanks.

Violation Division: Los Angeles County Fire Department
Violation Program: APSA
Violation Source: CERS,

Site ID: 400186
Site Name: R & S PROCESSING CO INC
Violation Date: 09-17-2021
Citation: HSC 6.5 25143.10 - California Health and Safety Code, Chapter 6.5, Section(s) 25143.10

Violation Description: Failure of any person who recycles more than 100 kilograms per month of recyclable material under a claim that the material qualifies for exclusion or exemption, to submit recyclable materials report every two years.

Violation Notes: OBSERVATION: The generator was observed recycling more than 100 kilograms per month of hazardous waste and has not submitted the Recyclable Materials Report in CERS or has failed to submit it every two years. Observed Recyclable Materials Report for the reporting year 2020 has not been submitted. CORRECTIVE ACTION: Complete the

Map ID
Direction
Distance
Elevation

MAP FINDINGS

Site

Database(s)

EDR ID Number
EPA ID Number

R & S PROCESSING CO INC (Continued)

S113049985

recyclable materials report for the most recent reporting period and submit a copy in CERS.

Violation Division: Los Angeles County Fire Department
Violation Program: HWRRecycler
Violation Source: CERS,

Site ID: 400186
Site Name: R & S PROCESSING CO INC
Violation Date: 11-09-2018
Citation: HSC 6.5 25143.10 - California Health and Safety Code, Chapter 6.5, Section(s) 25143.10

Violation Description: Failure of any person who recycles more than 100 kilograms per month of recyclable material under a claim that the material qualifies for exclusion or exemption, to submit recyclable materials report every two years.

Violation Notes: Returned to compliance on 12/14/2018. OBSERVATION: The generator was observed recycling more than 100 kilograms per month of hazardous waste and has not submitted the Recyclable Materials Report in CERS or has failed to submit it every two years. Used oil generated from mills and carbon dust collected at baghouses reused in rubber making processes per operator. CORRECTIVE ACTION: Complete the recyclable materials report for the most recent reporting period and submit a copy in CERS.

Violation Division: Los Angeles County Fire Department
Violation Program: HW
Violation Source: CERS,

Site ID: 400186
Site Name: R & S PROCESSING CO INC
Violation Date: 09-17-2021
Citation: HSC 6.5 25123.3(h)(1) - California Health and Safety Code, Chapter 6.5, Section(s) 25123.3(h)(1)

Violation Description: Failure to send hazardous waste offsite for treatment, storage, or disposal within 180 days (or 270 days if waste is transported over 200 miles) for a generator who generates less than 1000 kilogram per month if all of the following conditions are met: (1) The quantity of hazardous waste accumulated onsite never exceeds 6,000 kilograms. (2) The generator complies with the requirements of 40 Code of Federal Regulations section 262.34(d), (e) and (f). (3) The generator does not hold acutely hazardous waste or extremely hazardous waste in an amount greater than one kilogram for more than 90 days.

Violation Notes: OBSERVATION: Owner/Operator is a small quantity generator and failed to send hazardous waste offsite for treatment, storage, or disposal within 180 days (or 270 days if waste is transported over 200 miles), or has failed to comply with the conditions of CCR 66262.34(d) and has stored hazardous waste over 90 days. Observed 7 x 55 gallon drums of waste calcium stearate at hazardous waste storage area. Per operator and manifest, the last disposal was in April 2020. CORRECTIVE ACTION: Dispose of hazardous waste that has been stored over the applicable time limit and provide documentation that the violation has been corrected.

Violation Division: Los Angeles County Fire Department
Violation Program: HW
Violation Source: CERS,

Evaluation:
Eval General Type: Compliance Evaluation Inspection

Map ID
Direction
Distance
Elevation

MAP FINDINGS

Site

Database(s)

EDR ID Number
EPA ID Number

R & S PROCESSING CO INC (Continued)

S113049985

Eval Date: 02-20-2014
Violations Found: No
Eval Type: Routine done by local agency
Eval Notes: Not reported
Eval Division: Los Angeles County Fire Department
Eval Program: HMRRP
Eval Source: CERS,

Eval General Type: Compliance Evaluation Inspection
Eval Date: 02-20-2014
Violations Found: No
Eval Type: Routine done by local agency
Eval Notes: Not reported
Eval Division: Los Angeles County Fire Department
Eval Program: HW
Eval Source: CERS,

Eval General Type: Compliance Evaluation Inspection
Eval Date: 09-17-2021
Violations Found: No
Eval Type: Routine done by local agency
Eval Notes: John Turner, Laboratory Manager
Eval Division: Los Angeles County Fire Department
Eval Program: HMRRP
Eval Source: CERS,

Eval General Type: Other/Unknown
Eval Date: 01-31-2019
Violations Found: No
Eval Type: Other, not routine, done by local agency
Eval Notes: Not reported
Eval Division: Los Angeles County Fire Department
Eval Program: HW
Eval Source: CERS,

Eval General Type: Compliance Evaluation Inspection
Eval Date: 09-17-2021
Violations Found: Yes
Eval Type: Routine done by local agency
Eval Notes: John Turner, Laboratory Manager
Eval Division: Los Angeles County Fire Department
Eval Program: APSA
Eval Source: CERS,

Eval General Type: Compliance Evaluation Inspection
Eval Date: 09-17-2021
Violations Found: Yes
Eval Type: Routine done by local agency
Eval Notes: John Turner, Laboratory Manager
Eval Division: Los Angeles County Fire Department
Eval Program: HW
Eval Source: CERS,

Eval General Type: Compliance Evaluation Inspection
Eval Date: 09-17-2021
Violations Found: Yes
Eval Type: Routine done by local agency

Map ID
Direction
Distance
Elevation

MAP FINDINGS

Site

Database(s)

EDR ID Number
EPA ID Number

R & S PROCESSING CO INC (Continued)

S113049985

Eval Notes: John Turner, Laboratory Manager
Eval Division: Los Angeles County Fire Department
Eval Program: HWRecycler
Eval Source: CERS,

Eval General Type: Compliance Evaluation Inspection
Eval Date: 11-09-2018
Violations Found: Yes
Eval Type: Routine done by local agency
Eval Notes: John Turner, Laboratory Manager
Eval Division: Los Angeles County Fire Department
Eval Program: HW
Eval Source: CERS,

Eval General Type: Other/Unknown
Eval Date: 01-31-2019
Violations Found: No
Eval Type: Other, not routine, done by local agency
Eval Notes: Not reported
Eval Division: Los Angeles County Fire Department
Eval Program: APSA
Eval Source: CERS,

Eval General Type: Other/Unknown
Eval Date: 01-31-2019
Violations Found: No
Eval Type: Other, not routine, done by local agency
Eval Notes: Not reported
Eval Division: Los Angeles County Fire Department
Eval Program: HWRecycler
Eval Source: CERS,

Eval General Type: Compliance Evaluation Inspection
Eval Date: 11-09-2018
Violations Found: Yes
Eval Type: Routine done by local agency
Eval Notes: John Turner, Laboratory Manager
Eval Division: Los Angeles County Fire Department
Eval Program: APSA
Eval Source: CERS,

Eval General Type: Compliance Evaluation Inspection
Eval Date: 11-09-2018
Violations Found: Yes
Eval Type: Routine done by local agency
Eval Notes: John Turner, Laboratory Manager
Eval Division: Los Angeles County Fire Department
Eval Program: HWRecycler
Eval Source: CERS,

Eval General Type: Other/Unknown
Eval Date: 02-06-2019
Violations Found: No
Eval Type: Other, not routine, done by local agency
Eval Notes: Not reported
Eval Division: Los Angeles County Fire Department
Eval Program: HMRRP

Map ID
Direction
Distance
Elevation

MAP FINDINGS

Site

Database(s)

EDR ID Number
EPA ID Number

R & S PROCESSING CO INC (Continued)

S113049985

Eval Source: CERS,
Eval General Type: Compliance Evaluation Inspection
Eval Date: 02-20-2014
Violations Found: No
Eval Type: Routine done by local agency
Eval Notes: Not reported
Eval Division: Los Angeles County Fire Department
Eval Program: APSA
Eval Source: CERS,

Eval General Type: Compliance Evaluation Inspection
Eval Date: 02-20-2014
Violations Found: No
Eval Type: Routine done by local agency
Eval Notes: Not reported
Eval Division: Los Angeles County Fire Department
Eval Program: HWRecycler
Eval Source: CERS,

Eval General Type: Compliance Evaluation Inspection
Eval Date: 11-09-2018
Violations Found: Yes
Eval Type: Routine done by local agency
Eval Notes: John Turner, Laboratory Manager
Eval Division: Los Angeles County Fire Department
Eval Program: HMRRP
Eval Source: CERS,

Coordinates:
Site ID: 400186
Facility Name: R & S PROCESSING CO INC
Env Int Type Code: APSA
Program ID: 10289764
Coord Name: Not reported
Ref Point Type Desc: Center of a facility or station.,
Latitude: 33.890400
Longitude: -118.164890

Affiliation:
Affiliation Type Desc: CUPA District
Entity Name: Los Angeles County Fire
Entity Title: Not reported
Affiliation Address: 5825 Rickenbacker Road
Affiliation City: Commerce
Affiliation State: CA
Affiliation Country: Not reported
Affiliation Zip: 90040-3027
Affiliation Phone: (323) 890-4000,

Affiliation Type Desc: Property Owner
Entity Name: LINDA INGA
Entity Title: Not reported
Affiliation Address: PO BOX 2037
Affiliation City: Paramount
Affiliation State: CA

Map ID
Direction
Distance
Elevation

MAP FINDINGS

Site

Database(s)

EDR ID Number
EPA ID Number

R & S PROCESSING CO INC (Continued)

S113049985

Affiliation Country: United States
Affiliation Zip: 90723-2037
Affiliation Phone: (562) 531-1403,

Affiliation Type Desc: Document Preparer
Entity Name: JOHN S. TURNER
Entity Title: Not reported
Affiliation Address: Not reported
Affiliation City: Not reported
Affiliation State: Not reported
Affiliation Country: Not reported
Affiliation Zip: Not reported
Affiliation Phone: ,

Affiliation Type Desc: Parent Corporation
Entity Name: R & S PROCESSING CO INC
Entity Title: Not reported
Affiliation Address: Not reported
Affiliation City: Not reported
Affiliation State: Not reported
Affiliation Country: Not reported
Affiliation Zip: Not reported
Affiliation Phone: ,

Affiliation Type Desc: Environmental Contact
Entity Name: John Turner
Entity Title: Not reported
Affiliation Address: PO BOX 2037
Affiliation City: Paramount
Affiliation State: CA
Affiliation Country: Not reported
Affiliation Zip: 90723-2037
Affiliation Phone: ,

Affiliation Type Desc: Identification Signer
Entity Name: JOHN S. TURNER
Entity Title: LABORATORY MANAGER
Affiliation Address: Not reported
Affiliation City: Not reported
Affiliation State: Not reported
Affiliation Country: Not reported
Affiliation Zip: Not reported
Affiliation Phone: ,

Affiliation Type Desc: Operator
Entity Name: R&S Processing Company Incorporated
Entity Title: Not reported
Affiliation Address: Not reported
Affiliation City: Not reported
Affiliation State: Not reported
Affiliation Country: Not reported
Affiliation Zip: Not reported
Affiliation Phone: (562) 531-1403,

Affiliation Type Desc: Facility Mailing Address
Entity Name: Mailing Address
Entity Title: Not reported

Map ID
Direction
Distance
Elevation

MAP FINDINGS

Site

Database(s)

EDR ID Number
EPA ID Number

R & S PROCESSING CO INC (Continued)

S113049985

Affiliation Address: PO BOX 2037
Affiliation City: Paramount
Affiliation State: CA
Affiliation Country: Not reported
Affiliation Zip: 90723-2037
Affiliation Phone: ,

Affiliation Type Desc: Legal Owner
Entity Name: LINDA INGA
Entity Title: Not reported
Affiliation Address: PO BOX 2037
Affiliation City: Paramount
Affiliation State: CA
Affiliation Country: United States
Affiliation Zip: 90723-2037
Affiliation Phone: (562) 531-1403,

HWTS:

Name: R & S PROCESSING CO INC
Address: 15712 ILLINOIS AVE
Address 2: Not reported
City,State,Zip: PARAMOUNT, CA 907238037
EPA ID: CAL000074323
Inactive Date: Not reported
Create Date: 03/24/1992
Last Act Date: 07/09/2020
Mailing Name: Not reported
Mailing Address: 15712 ILLINOIS AVE.
Mailing Address 2: P.O. BOX 2037
Mailing City,State,Zip: PARAMOUNT, CA 907238037
Owner Name: R & S PROCESSING CO INC
Owner Address: 15712 ILLINOIS AVE
Owner Address 2: P.O. BOX 2037
Owner City,State,Zip: PARAMOUNT, CA 907238037
Contact Name: KAREN KELLY
Contact Address: 15712 ILLINOIS AVE
Contact Address 2: P.O. BOX 2037
City,State,Zip: PARAMOUNT, CA 90723

NAICS:

EPA ID: CAL000074323
Create Date: 2002-03-14 16:36:27.000
NAICS Code: 3133
NAICS Description: Textile and Fabric Finishing and Fabric Coating Mills
Issued EPA ID Date: 1992-03-24 00:00:00
Inactive Date: Not reported
Facility Name: R & S PROCESSING CO INC
Facility Address: 15712 ILLINOIS AVE
Facility Address 2: Not reported
Facility City: PARAMOUNT
Facility County: Not reported
Facility State: CA
Facility Zip: 907238037

EPA ID: CAL000074323
Create Date: 2010-11-22 13:00:50.000

Map ID
Direction
Distance
Elevation

MAP FINDINGS

Site

Database(s)

EDR ID Number
EPA ID Number

R & S PROCESSING CO INC (Continued)

S113049985

NAICS Code: 315999
NAICS Description: Other Apparel Accessories and Other Apparel Manufacturing
Issued EPA ID Date: 1992-03-24 00:00:00
Inactive Date: Not reported
Facility Name: R & S PROCESSING CO INC
Facility Address: 15712 ILLINOIS AVE
Facility Address 2: Not reported
Facility City: PARAMOUNT
Facility County: Not reported
Facility State: CA
Facility Zip: 907238037

EPA ID: CAL000074323
Create Date: 2003-10-23 15:27:19.000
NAICS Code: 339113
NAICS Description: Surgical Appliance and Supplies Manufacturing
Issued EPA ID Date: 1992-03-24 00:00:00
Inactive Date: Not reported
Facility Name: R & S PROCESSING CO INC
Facility Address: 15712 ILLINOIS AVE
Facility Address 2: Not reported
Facility City: PARAMOUNT
Facility County: Not reported
Facility State: CA
Facility Zip: 907238037

EPA ID: CAL000074323
Create Date: 2003-10-23 15:27:19.000
NAICS Code: 339113
NAICS Description: Surgical Appliance and Supplies Manufacturing
Issued EPA ID Date: 1992-03-24 00:00:00
Inactive Date: Not reported
Facility Name: R & S PROCESSING CO INC
Facility Address: 15712 ILLINOIS AVE
Facility Address 2: Not reported
Facility City: PARAMOUNT
Facility County: Not reported
Facility State: CA
Facility Zip: 907238037

EPA ID: CAL000074323
Create Date: 2017-07-07 11:33:12.273
NAICS Code: 339932
NAICS Description: Game, Toy, and Children's Vehicle Manufacturing
Issued EPA ID Date: 1992-03-24 00:00:00
Inactive Date: Not reported
Facility Name: R & S PROCESSING CO INC
Facility Address: 15712 ILLINOIS AVE
Facility Address 2: Not reported
Facility City: PARAMOUNT
Facility County: Not reported
Facility State: CA
Facility Zip: 907238037

MAP FINDINGS

Map ID
 Direction
 Distance
 Elevation

Site

Database(s)

EDR ID Number
 EPA ID Number

J89
NNE
1/8-1/4
0.159 mi.
838 ft.

15712 ILLINOIS AVE
PARAMOUNT, CA
Site 3 of 9 in cluster J

AST **A100344577**
N/A

Relative:
Higher
Actual:
71 ft.

AST:
 Name: Not reported
 Address: 15712 ILLINOIS AVE
 City/Zip: PARAMOUNT,
 Certified Unified Program Agencies: Los Angeles County
 Owner: R & S PROCESSING CO INC
 Total Gallons: 3702
 CERSID: Not reported
 Facility ID: Not reported
 Business Name: Not reported
 Phone: Not reported
 Fax: Not reported
 Mailing Address: Not reported
 Mailing Address City: Not reported
 Mailing Address State: Not reported
 Mailing Address Zip Code: Not reported
 Operator Name: Not reported
 Operator Phone: Not reported
 Owner Phone: Not reported
 Owner Mail Address: Not reported
 Owner State: Not reported
 Owner Zip Code: Not reported
 Owner Country: Not reported
 Property Owner Name: Not reported
 Property Owner Phone: Not reported
 Property Owner Mailing Address: Not reported
 Property Owner City: Not reported
 Property Owner Stat : Not reported
 Property Owner Zip Code: Not reported
 Property Owner Country: Not reported
 EPAID: Not reported

J90
NNE
1/8-1/4
0.159 mi.
838 ft.

R&S PROCESSING CO
15712 ILLINOIS AVE
PARAMOUNT, CA 90723
Site 4 of 9 in cluster J

SWEEPS UST **1001200894**
LOS ANGELES CO. HMS **N/A**

Relative:
Higher
Actual:
71 ft.

SWEEPS UST:
 Name: R&S PROCESSING CO
 Address: 15712 S ILLINOIS AVE
 City: PARAMOUNT
 Status: Active
 Comp Number: 6757
 Number: 9
 Board Of Equalization: Not reported
 Referral Date: 06-30-89
 Action Date: Not reported
 Created Date: 06-30-89
 Owner Tank Id: Not reported
 SWRCB Tank Id: Not reported
 Tank Status: Not reported
 Capacity: Not reported
 Active Date: Not reported

Map ID
Direction
Distance
Elevation

MAP FINDINGS

Site

Database(s)

EDR ID Number
EPA ID Number

R&S PROCESSING CO (Continued)

1001200894

Tank Use: Not reported
STG: Not reported
Content: Not reported
Number Of Tanks: Not reported

LOS ANGELES CO. HMS:

Name: R&S PROCESSING CO
Address: 15712 ILLINOIS AVE
City,State,Zip: PARAMOUNT, CA 907234113
Region: LA
Permit Category: I
Facility Id: 6537-106757
Facility Type: 01
Facility Status: Permit
Area: 1G
Permit Number: 000006675
Permit Status: Permit

Name: R&S PROCESSING CO
Address: 15712 ILLINOIS AVE
City,State,Zip: PARAMOUNT, CA 907234113
Region: LA
Permit Category: T
Facility Id: 6537-006757
Facility Type: 0
Facility Status: Removed
Area: 1G
Permit Number: 00002595T
Permit Status: Removed

Name: R&S PROCESSING CO
Address: 15712 ILLINOIS AVE
City,State,Zip: PARAMOUNT, CA 907234113
Region: LA
Permit Category: S
Facility Id: 6537-042224
Facility Type: S6
Facility Status: Closed
Area: 1G
Permit Number: 000477154
Permit Status: Closed

J91
NNE
1/8-1/4
0.159 mi.
838 ft.

R & S PROCESSING CO INC
15712 ILLINOIS AVE
PARAMOUNT, CA 90723

RCRA NonGen / NLR 1024789951
CAL000074323

Site 5 of 9 in cluster J

Relative:
Higher
Actual:
71 ft.

RCRA NonGen / NLR:
Date Form Received by Agency: 19920324
Handler Name: R & S PROCESSING CO INC
Handler Address: 15712 ILLINOIS AVE
Handler City,State,Zip: PARAMOUNT, CA 90723-8037
EPA ID: CAL000074323
Contact Name: KAREN KELLY
Contact Address: 15712 ILLINOIS AVE
Contact City,State,Zip: PARAMOUNT, CA 90723

Map ID
Direction
Distance
Elevation

MAP FINDINGS

Site

Database(s)

EDR ID Number
EPA ID Number

R & S PROCESSING CO INC (Continued)

1024789951

Contact Telephone:	562-531-1403
Contact Fax:	562-531-4318
Contact Email:	KKELLY@RSPROCESSING.COM
Contact Title:	Not reported
EPA Region:	09
Land Type:	Not reported
Federal Waste Generator Description:	Not a generator, verified
Non-Notifier:	Not reported
Biennial Report Cycle:	Not reported
Accessibility:	Not reported
Active Site Indicator:	Handler Activities
State District Owner:	Not reported
State District:	Not reported
Mailing Address:	15712 ILLINOIS AVE.
Mailing City,State,Zip:	PARAMOUNT, CA 90723-8037
Owner Name:	R & S PROCESSING CO INC
Owner Type:	Other
Operator Name:	KAREN KELLY
Operator Type:	Other
Short-Term Generator Activity:	No
Importer Activity:	No
Mixed Waste Generator:	No
Transporter Activity:	No
Transfer Facility Activity:	No
Recycler Activity with Storage:	No
Small Quantity On-Site Burner Exemption:	No
Smelting Melting and Refining Furnace Exemption:	No
Underground Injection Control:	No
Off-Site Waste Receipt:	No
Universal Waste Indicator:	Yes
Universal Waste Destination Facility:	Yes
Federal Universal Waste:	No
Active Site Fed-Reg Treatment Storage and Disposal Facility:	Not reported
Active Site Converter Treatment storage and Disposal Facility:	Not reported
Active Site State-Reg Treatment Storage and Disposal Facility:	Not reported
Active Site State-Reg Handler:	---
Federal Facility Indicator:	Not reported
Hazardous Secondary Material Indicator:	N
Sub-Part K Indicator:	Not reported
Commercial TSD Indicator:	No
Treatment Storage and Disposal Type:	Not reported
2018 GPRA Permit Baseline:	Not on the Baseline
2018 GPRA Renewals Baseline:	Not on the Baseline
Permit Renewals Workload Universe:	Not reported
Permit Workload Universe:	Not reported
Permit Progress Universe:	Not reported
Post-Closure Workload Universe:	Not reported
Closure Workload Universe:	Not reported
202 GPRA Corrective Action Baseline:	No
Corrective Action Workload Universe:	No
Subject to Corrective Action Universe:	No
Non-TSDFs Where RCRA CA has Been Imposed Universe:	No
TSDFs Potentially Subject to CA Under 3004 (u)/(v) Universe:	No
TSDFs Only Subject to CA under Discretionary Auth Universe:	No
Corrective Action Priority Ranking:	No NCAPS ranking
Environmental Control Indicator:	No
Institutional Control Indicator:	No

Map ID
Direction
Distance
Elevation

MAP FINDINGS

Site

Database(s)

EDR ID Number
EPA ID Number

R & S PROCESSING CO INC (Continued)

1024789951

Human Exposure Controls Indicator: N/A
Groundwater Controls Indicator: N/A
Operating TSDF Universe: Not reported
Full Enforcement Universe: Not reported
Significant Non-Complier Universe: No
Unaddressed Significant Non-Complier Universe: No
Addressed Significant Non-Complier Universe: No
Significant Non-Complier With a Compliance Schedule Universe: No
Financial Assurance Required: Not reported
Handler Date of Last Change: 20180905
Recognized Trader-Importer: No
Recognized Trader-Exporter: No
Importer of Spent Lead Acid Batteries: No
Exporter of Spent Lead Acid Batteries: No
Recycler Activity Without Storage: No
Manifest Broker: No
Sub-Part P Indicator: No

Handler - Owner Operator:

Owner/Operator Indicator: Owner
Owner/Operator Name: R & S PROCESSING CO INC
Legal Status: Other
Date Became Current: Not reported
Date Ended Current: Not reported
Owner/Operator Address: 15712 ILLINOIS AVE
Owner/Operator City,State,Zip: PARAMOUNT, CA 90723-8037
Owner/Operator Telephone: 562-531-1403
Owner/Operator Telephone Ext: Not reported
Owner/Operator Fax: Not reported
Owner/Operator Email: Not reported

Owner/Operator Indicator: Operator
Owner/Operator Name: KAREN KELLY
Legal Status: Other
Date Became Current: Not reported
Date Ended Current: Not reported
Owner/Operator Address: 15712 ILLINOIS AVE
Owner/Operator City,State,Zip: PARAMOUNT, CA 90723
Owner/Operator Telephone: 562-531-1403
Owner/Operator Telephone Ext: Not reported
Owner/Operator Fax: Not reported
Owner/Operator Email: Not reported

Historic Generators:

Receive Date: 19920324
Handler Name: R & S PROCESSING CO INC
Federal Waste Generator Description: Not a generator, verified
State District Owner: Not reported
Large Quantity Handler of Universal Waste: No
Recognized Trader Importer: No
Recognized Trader Exporter: No
Spent Lead Acid Battery Importer: No
Spent Lead Acid Battery Exporter: No
Current Record: Yes
Non Storage Recycler Activity: Not reported

Map ID
 Direction
 Distance
 Elevation

MAP FINDINGS

Site

Database(s)

EDR ID Number
 EPA ID Number

R & S PROCESSING CO INC (Continued)

1024789951

Electronic Manifest Broker: Not reported

List of NAICS Codes and Descriptions:

NAICS Code: 3133
 NAICS Description: TEXTILE AND FABRIC FINISHING AND FABRIC COATING MILLS

NAICS Code: 315999
 NAICS Description: OTHER APPAREL ACCESSORIES AND OTHER APPAREL MANUFACTURING

NAICS Code: 339113
 NAICS Description: SURGICAL APPLIANCE AND SUPPLIES MANUFACTURING

NAICS Code: 339932
 NAICS Description: GAME, TOY, AND CHILDREN'S VEHICLE MANUFACTURING

Facility Has Received Notices of Violations:

Violations: No Violations Found

Evaluation Action Summary:

Evaluations: No Evaluations Found

L92
North
1/8-1/4
0.160 mi.
845 ft.

AEROCRAFT HEAT TREATING CO INC
15712 MINNESOTA AVE
PARAMOUNT, CA 90723
Site 4 of 15 in cluster L

CERS HAZ WASTE **S117311008**
HAZNET **N/A**
HWTS

Relative:
Higher
Actual:
71 ft.

CERS HAZ WASTE:
 Name: AEROCRAFT HEAT TREATING CO INC
 Address: 15712 MINNESOTA AVE
 City,State,Zip: PARAMOUNT, CA 90723
 Site ID: 416463
 CERS ID: 10724059
 CERS Description: Hazardous Waste Generator

Coordinates:

Site ID: 416463
 Facility Name: AEROCRAFT HEAT TREATING CO INC
 Env Int Type Code: HWG
 Program ID: 10724059
 Coord Name: Not reported
 Ref Point Type Desc: Center of a facility or station.,
 Latitude: 33.890530
 Longitude: -118.166320

Affiliation:

Affiliation Type Desc: CUPA District
 Entity Name: Los Angeles County Fire
 Entity Title: Not reported
 Affiliation Address: 5825 Rickenbacker Road
 Affiliation City: Commerce
 Affiliation State: CA
 Affiliation Country: Not reported
 Affiliation Zip: 90040-3027
 Affiliation Phone: (323) 890-4000,

Map ID
Direction
Distance
Elevation

MAP FINDINGS

Site

Database(s)

EDR ID Number
EPA ID Number

AEROCRAFT HEAT TREATING CO INC (Continued)

S117311008

Affiliation Type Desc: Environmental Contact
Entity Name: JUAN CARLOS RUIZ
Entity Title: Not reported
Affiliation Address: 15701 MINNESOTA AVENUE
Affiliation City: PARAMOUTN
Affiliation State: CA
Affiliation Country: Not reported
Affiliation Zip: 90723
Affiliation Phone: ,

Affiliation Type Desc: Facility Mailing Address
Entity Name: Mailing Address
Entity Title: Not reported
Affiliation Address: 15701 MINNESTOA AVENUE
Affiliation City: PARAMOUNT
Affiliation State: CA
Affiliation Country: Not reported
Affiliation Zip: 90723
Affiliation Phone: ,

Affiliation Type Desc: Legal Owner
Entity Name: PRECISION CASTPARTS CORP
Entity Title: Not reported
Affiliation Address: 4650 SW MACADAM AVENUE
Affiliation City: PORTLAND
Affiliation State: OR
Affiliation Country: United States
Affiliation Zip: 97239
Affiliation Phone: (503) 946-4800,

Affiliation Type Desc: Operator
Entity Name: AEROCRAFT HEAT TREATING COMPANY
Entity Title: Not reported
Affiliation Address: Not reported
Affiliation City: Not reported
Affiliation State: Not reported
Affiliation Country: Not reported
Affiliation Zip: Not reported
Affiliation Phone: (562) 674-2400,

Affiliation Type Desc: Identification Signer
Entity Name: Greg Stonick
Entity Title: General Manager
Affiliation Address: Not reported
Affiliation City: Not reported
Affiliation State: Not reported
Affiliation Country: Not reported
Affiliation Zip: Not reported
Affiliation Phone: ,

Affiliation Type Desc: Parent Corporation
Entity Name: AEROCRAFT HEAT TREATING CO INC
Entity Title: Not reported
Affiliation Address: Not reported
Affiliation City: Not reported
Affiliation State: Not reported
Affiliation Country: Not reported

Map ID
Direction
Distance
Elevation

MAP FINDINGS

Site

Database(s)

EDR ID Number
EPA ID Number

AEROCRAFT HEAT TREATING CO INC (Continued)

S117311008

Affiliation Zip: Not reported
Affiliation Phone: ,

Affiliation Type Desc: Property Owner
Entity Name: PRECISION CASTPARTS CORP
Entity Title: Not reported
Affiliation Address: 4650 SW MACADAM AVENUE
Affiliation City: PORTLAND
Affiliation State: OR
Affiliation Country: United States
Affiliation Zip: 97239
Affiliation Phone: (503) 946-4800,

Affiliation Type Desc: Document Preparer
Entity Name: Matthew McCullough
Entity Title: Not reported
Affiliation Address: Not reported
Affiliation City: Not reported
Affiliation State: Not reported
Affiliation Country: Not reported
Affiliation Zip: Not reported
Affiliation Phone: ,

HAZNET:

Name: AEROCRAFT HEAT TREATING CO INC
Address: 15712 MINNESOTA AVE
Address 2: Not reported
City,State,Zip: PARAMOUNT, CA 90723
Contact: JUAN CARLOS RUIZ
Telephone: 5626742400
Mailing Name: Not reported
Mailing Address: 15701 MINNESOTA AVE

Year: 2017
Gepaid: CAL000381669
TSD EPA ID: CAD008252405
CA Waste Code: 331 - Off-specification, aged or surplus organics
Disposal Method: H141 - Storage, Bulking, And/Or Transfer Off Site--No Treatment/Reovery (H010-H129) Or (H131-H135)
Tons: 0.015

Year: 2013
Gepaid: CAL000381669
TSD EPA ID: CAD008252405
CA Waste Code: 331 - Off-specification, aged or surplus organics
Disposal Method: H141 - Storage, Bulking, And/Or Transfer Off Site--No Treatment/Reovery (H010-H129) Or (H131-H135)
Tons: 0.1675

Year: 2013
Gepaid: CAL000381669
TSD EPA ID: AZR000501510
CA Waste Code: 352 - Other organic solids
Disposal Method: H141 - Storage, Bulking, And/Or Transfer Off Site--No Treatment/Reovery (H010-H129) Or (H131-H135)
Tons: 0.05

Map ID
Direction
Distance
Elevation

MAP FINDINGS

Site

Database(s)

EDR ID Number
EPA ID Number

AEROCRAFT HEAT TREATING CO INC (Continued)

S117311008

Year: 2013
Gepaid: CAL000381669
TSD EPA ID: AZR000501510
CA Waste Code: 181 - Other inorganic solid waste
Disposal Method: H141 - Storage, Bulking, And/Or Transfer Off Site--No Treatment/Reovery (H010-H129) Or (H131-H135)
Tons: 0.0675

Additional Info:

Year: 2017
Gen EPA ID: CAL000381669

Shipment Date: 20170512
Creation Date: 7/21/2018 18:30:10
Receipt Date: 20170517
Manifest ID: 016092168JJK
Trans EPA ID: CAR000183574
Trans Name: ENVIRONMENTAL MANAGEMENT TECHNOLOGIES
Trans 2 EPA ID: Not reported
Trans 2 Name: Not reported
TSD EPA ID: CAD008252405
Trans Name: PACIFIC RESOURCE RECOVERY
TSD EPA ID: Not reported
TSD EPA Alt Name: Not reported
Waste Code Description: 331 - Off-specification, aged, or surplus organics
RCRA Code: D001
Meth Code: H141 - Storage, Bulking, And/Or Transfer Off Site--No Treatment/Reovery (H010-H129) Or (H131-H135)

Quantity Tons: 0.015
Waste Quantity: 30
Quantity Unit: P
Additional Code 1: Not reported
Additional Code 2: Not reported
Additional Code 3: Not reported
Additional Code 4: Not reported
Additional Code 5: Not reported

Additional Info:

Year: 2013
Gen EPA ID: CAL000381669

Shipment Date: 20131107
Creation Date: 4/5/2014 22:15:21
Receipt Date: 20131112
Manifest ID: 011197105JJK
Trans EPA ID: CAR000183574
Trans Name: ENVIRONMENTAL MANAGEMENT TECHNOLOGIES
Trans 2 EPA ID: Not reported
Trans 2 Name: Not reported
TSD EPA ID: CAD008252405
Trans Name: PACIFIC RESOURCE RECOVERY
TSD EPA ID: Not reported
TSD EPA Alt Name: Not reported
Waste Code Description: 331 - Off-specification, aged, or surplus organics
RCRA Code: D001

Map ID
Direction
Distance
Elevation

MAP FINDINGS

Site

Database(s)

EDR ID Number
EPA ID Number

AEROCRAFT HEAT TREATING CO INC (Continued)

S117311008

Meth Code: H141 - Storage, Bulking, And/Or Transfer Off Site--No Treatment/Reovery (H010-H129) Or (H131-H135)
Quantity Tons: 0.05
Waste Quantity: 100
Quantity Unit: P
Additional Code 1: Not reported
Additional Code 2: Not reported
Additional Code 3: Not reported
Additional Code 4: Not reported
Additional Code 5: Not reported

Shipment Date: 20130716
Creation Date: 11/20/2013 22:15:20
Receipt Date: 20130718
Manifest ID: 009922815JJK
Trans EPA ID: CAR000183574
Trans Name: ENVIRONMENTAL MANAGEMENT TECHNOLOGIES
Trans 2 EPA ID: CAD980585293
Trans 2 Name: INDUSTRIAL WASTE UTILIZATION INC
TSDf EPA ID: AZR000501510
Trans Name: AA SYDCOL LLC
TSDf Alt EPA ID: Not reported
TSDf Alt Name: Not reported
Waste Code Description: 352 - Other organic solids
RCRA Code: Not reported
Meth Code: H141 - Storage, Bulking, And/Or Transfer Off Site--No Treatment/Reovery (H010-H129) Or (H131-H135)

Quantity Tons: 0.05
Waste Quantity: 100
Quantity Unit: P
Additional Code 1: Not reported
Additional Code 2: Not reported
Additional Code 3: Not reported
Additional Code 4: Not reported
Additional Code 5: Not reported

Shipment Date: 20130716
Creation Date: 12/19/2013 22:15:06
Receipt Date: 20130718
Manifest ID: 011197261JJK
Trans EPA ID: CAR000183574
Trans Name: ENVIRONMENTAL MANAGEMENT TECHNOLOGIES
Trans 2 EPA ID: Not reported
Trans 2 Name: Not reported
TSDf EPA ID: CAD008252405
Trans Name: PACIFIC RESOURCE RECOVERY
TSDf Alt EPA ID: Not reported
TSDf Alt Name: Not reported
Waste Code Description: 331 - Off-specification, aged, or surplus organics
RCRA Code: D001
Meth Code: H141 - Storage, Bulking, And/Or Transfer Off Site--No Treatment/Reovery (H010-H129) Or (H131-H135)

Quantity Tons: 0.05
Waste Quantity: 100
Quantity Unit: P
Additional Code 1: Not reported
Additional Code 2: Not reported

Map ID
Direction
Distance
Elevation

MAP FINDINGS

Site

Database(s)

EDR ID Number
EPA ID Number

AEROCRAFT HEAT TREATING CO INC (Continued)

S117311008

Additional Code 3:	Not reported
Additional Code 4:	Not reported
Additional Code 5:	Not reported
Shipment Date:	20130307
Creation Date:	7/30/2013 22:15:07
Receipt Date:	20130314
Manifest ID:	009922924JJK
Trans EPA ID:	CAR000183574
Trans Name:	ENVIRONMENTAL MANAGEMENT TECHNOLOGIES
Trans 2 EPA ID:	CAD980585293
Trans 2 Name:	INDUSTRIAL WASTE UTILIZATION INC
TSDF EPA ID:	AZR000501510
Trans Name:	AA SYDCOL LLC
TSDF Alt EPA ID:	Not reported
TSDF Alt Name:	Not reported
Waste Code Description:	181 - Other inorganic solid waste Organics
RCRA Code:	Not reported
Meth Code:	H141 - Storage, Bulking, And/Or Transfer Off Site--No Treatment/Reovery (H010-H129) Or (H131-H135)
Quantity Tons:	0.0675
Waste Quantity:	135
Quantity Unit:	P
Additional Code 1:	Not reported
Additional Code 2:	Not reported
Additional Code 3:	Not reported
Additional Code 4:	Not reported
Additional Code 5:	Not reported
Shipment Date:	20130307
Creation Date:	8/15/2013 22:15:09
Receipt Date:	20130312
Manifest ID:	009922925JJK
Trans EPA ID:	CAR000183574
Trans Name:	ENVIRONMENTAL MANAGEMENT TECHNOLOGIES
Trans 2 EPA ID:	Not reported
Trans 2 Name:	Not reported
TSDF EPA ID:	CAD008252405
Trans Name:	PACIFIC RESOURCE RECOVERY
TSDF Alt EPA ID:	Not reported
TSDF Alt Name:	Not reported
Waste Code Description:	331 - Off-specification, aged, or surplus organics
RCRA Code:	D001
Meth Code:	H141 - Storage, Bulking, And/Or Transfer Off Site--No Treatment/Reovery (H010-H129) Or (H131-H135)
Quantity Tons:	0.0675
Waste Quantity:	135
Quantity Unit:	P
Additional Code 1:	Not reported
Additional Code 2:	Not reported
Additional Code 3:	Not reported
Additional Code 4:	Not reported
Additional Code 5:	Not reported

HWTS:

Name:	AEROCRAFT HEAT TREATING CO INC
Address:	15712 MINNESOTA AVE

Map ID
 Direction
 Distance
 Elevation

MAP FINDINGS

Site

Database(s)

EDR ID Number
 EPA ID Number

AEROCRAFT HEAT TREATING CO INC (Continued)

S117311008

Address 2: Not reported
 City,State,Zip: PARAMOUNT, CA 90723
 EPA ID: CAL000381669
 Inactive Date: Not reported
 Create Date: 01/16/2013
 Last Act Date: 07/17/2020
 Mailing Name: Not reported
 Mailing Address: 15701 MINNESOTA AVE
 Mailing Address 2: Not reported
 Mailing City,State,Zip: PARAMOUNT, CA 907230000
 Owner Name: PRECISION CAST PARTS CORPORATION
 Owner Address: 4650 SW MACADAM AVE
 Owner Address 2: Not reported
 Owner City,State,Zip: PORTLAND, OR 97239
 Contact Name: LUC ONG
 Contact Address: 15701 MINNESOTA AVENUE
 Contact Address 2: Not reported
 City,State,Zip: PARAMOUNT, CA 90280

NAICS:

EPA ID: CAL000381669
 Create Date: 2013-01-16 16:52:56.970
 NAICS Code: 332811
 NAICS Description: Metal Heat Treating
 Issued EPA ID Date: 2013-01-16 16:52:56.94700
 Inactive Date: Not reported
 Facility Name: AEROCRAFT HEAT TREATING CO INC
 Facility Address: 15712 MINNESOTA AVE
 Facility Address 2: Not reported
 Facility City: PARAMOUNT
 Facility County: Not reported
 Facility State: CA
 Facility Zip: 90723

L93
North
1/8-1/4
0.160 mi.
845 ft.

AEROCRAFT HEAT TREATING CO INC
15712 MINNESOTA AVE
PARAMOUNT, CA 90723

RCRA NonGen / NLR

1024837011
CAL000381669

Site 5 of 15 in cluster L

Relative:
Higher
Actual:
71 ft.

RCRA NonGen / NLR:
 Date Form Received by Agency: 20130116
 Handler Name: AEROCRAFT HEAT TREATING CO INC
 Handler Address: 15712 MINNESOTA AVE
 Handler City,State,Zip: PARAMOUNT, CA 90723
 EPA ID: CAL000381669
 Contact Name: JUAN CARLOS RUIZ
 Contact Address: 15701 MINNESOTA AVENUE
 Contact City,State,Zip: PARAMOUNT, CA 90280
 Contact Telephone: 562-674-2400
 Contact Fax: 562-634-3143
 Contact Email: JRUIZ@DICKSONTESTING.COM
 Contact Title: Not reported
 EPA Region: 09
 Land Type: Not reported
 Federal Waste Generator Description: Not a generator, verified
 Non-Notifier: Not reported

Map ID
 Direction
 Distance
 Elevation

MAP FINDINGS

Site

Database(s)

EDR ID Number
 EPA ID Number

AEROCRAFT HEAT TREATING CO INC (Continued)

1024837011

Biennial Report Cycle:	Not reported
Accessibility:	Not reported
Active Site Indicator:	Handler Activities
State District Owner:	Not reported
State District:	Not reported
Mailing Address:	15701 MINNESOTA AVE
Mailing City, State, Zip:	PARAMOUNT, CA 90723-0000
Owner Name:	PRECISION CAST PARTS CORPORATION
Owner Type:	Other
Operator Name:	JUAN CARLOS RUIZ
Operator Type:	Other
Short-Term Generator Activity:	No
Importer Activity:	No
Mixed Waste Generator:	No
Transporter Activity:	No
Transfer Facility Activity:	No
Recycler Activity with Storage:	No
Small Quantity On-Site Burner Exemption:	No
Smelting Melting and Refining Furnace Exemption:	No
Underground Injection Control:	No
Off-Site Waste Receipt:	No
Universal Waste Indicator:	Yes
Universal Waste Destination Facility:	Yes
Federal Universal Waste:	No
Active Site Fed-Reg Treatment Storage and Disposal Facility:	Not reported
Active Site Converter Treatment storage and Disposal Facility:	Not reported
Active Site State-Reg Treatment Storage and Disposal Facility:	Not reported
Active Site State-Reg Handler:	---
Federal Facility Indicator:	Not reported
Hazardous Secondary Material Indicator:	N
Sub-Part K Indicator:	Not reported
Commercial TSD Indicator:	No
Treatment Storage and Disposal Type:	Not reported
2018 GPRA Permit Baseline:	Not on the Baseline
2018 GPRA Renewals Baseline:	Not on the Baseline
Permit Renewals Workload Universe:	Not reported
Permit Workload Universe:	Not reported
Permit Progress Universe:	Not reported
Post-Closure Workload Universe:	Not reported
Closure Workload Universe:	Not reported
202 GPRA Corrective Action Baseline:	No
Corrective Action Workload Universe:	No
Subject to Corrective Action Universe:	No
Non-TSDFs Where RCRA CA has Been Imposed Universe:	No
TSDFs Potentially Subject to CA Under 3004 (u)/(v) Universe:	No
TSDFs Only Subject to CA under Discretionary Auth Universe:	No
Corrective Action Priority Ranking:	No NCAPS ranking
Environmental Control Indicator:	No
Institutional Control Indicator:	No
Human Exposure Controls Indicator:	N/A
Groundwater Controls Indicator:	N/A
Operating TSDF Universe:	Not reported
Full Enforcement Universe:	Not reported
Significant Non-Complier Universe:	No
Unaddressed Significant Non-Complier Universe:	No
Addressed Significant Non-Complier Universe:	No
Significant Non-Complier With a Compliance Schedule Universe:	No

Map ID
Direction
Distance
Elevation

MAP FINDINGS

Site

Database(s)

EDR ID Number
EPA ID Number

AEROCRAFT HEAT TREATING CO INC (Continued)

1024837011

Financial Assurance Required:	Not reported
Handler Date of Last Change:	20180906
Recognized Trader-Importer:	No
Recognized Trader-Exporter:	No
Importer of Spent Lead Acid Batteries:	No
Exporter of Spent Lead Acid Batteries:	No
Recycler Activity Without Storage:	No
Manifest Broker:	No
Sub-Part P Indicator:	No

Handler - Owner Operator:

Owner/Operator Indicator:	Owner
Owner/Operator Name:	PRECISION CAST PARTS CORPORATION
Legal Status:	Other
Date Became Current:	Not reported
Date Ended Current:	Not reported
Owner/Operator Address:	4650 SW MACADAM AVE
Owner/Operator City,State,Zip:	PORTLAND, OR 97239
Owner/Operator Telephone:	503-946-4800
Owner/Operator Telephone Ext:	Not reported
Owner/Operator Fax:	Not reported
Owner/Operator Email:	Not reported

Owner/Operator Indicator:	Operator
Owner/Operator Name:	JUAN CARLOS RUIZ
Legal Status:	Other
Date Became Current:	Not reported
Date Ended Current:	Not reported
Owner/Operator Address:	15701 MINNESOTA AVENUE
Owner/Operator City,State,Zip:	PARAMOUNT, CA 90280
Owner/Operator Telephone:	562-674-2400
Owner/Operator Telephone Ext:	Not reported
Owner/Operator Fax:	Not reported
Owner/Operator Email:	Not reported

Historic Generators:

Receive Date:	20130116
Handler Name:	AEROCRAFT HEAT TREATING CO INC
Federal Waste Generator Description:	Not a generator, verified
State District Owner:	Not reported
Large Quantity Handler of Universal Waste:	No
Recognized Trader Importer:	No
Recognized Trader Exporter:	No
Spent Lead Acid Battery Importer:	No
Spent Lead Acid Battery Exporter:	No
Current Record:	Yes
Non Storage Recycler Activity:	Not reported
Electronic Manifest Broker:	Not reported

List of NAICS Codes and Descriptions:

NAICS Code:	332811
NAICS Description:	METAL HEAT TREATING

Facility Has Received Notices of Violations:

Map ID
Direction
Distance
Elevation

MAP FINDINGS

Site

Database(s)

EDR ID Number
EPA ID Number

AEROCRAFT HEAT TREATING CO INC (Continued)

1024837011

Violations: No Violations Found

Evaluation Action Summary:
Evaluations: No Evaluations Found

J94
NNE
1/8-1/4
0.161 mi.
851 ft.

M B HERZOG ELECTRIC INC
15709 ILLINOIS AVE
PARAMOUNT, CA 90723
Site 6 of 9 in cluster J

CERS HAZ WASTE
HIST UST
HAZNET
CERS
HWTS

S113465736
N/A

Relative:
Higher
Actual:
71 ft.

CERS HAZ WASTE:
Name: M B HERZOG ELECTRIC INC
Address: 15709 ILLINOIS AVE
City,State,Zip: PARAMOUNT, CA 90723
Site ID: 45656
CERS ID: 10263433
CERS Description: Hazardous Waste Generator

HIST UST:
Name: MCALPINE AND SALYER CONSTRUCTI
Address: 15709 ILLINOIS AVENUE
City,State,Zip: PARAMOUNT, CA 90723
File Number: 00027AEF
URL: <http://geotracker.waterboards.ca.gov/ustpdfs/pdf/00027AEF.pdf>
Region: Not reported
Facility ID: Not reported
Facility Type: Not reported
Other Type: Not reported
Contact Name: Not reported
Telephone: Not reported
Owner Name: Not reported
Owner Address: Not reported
Owner City,St,Zip: Not reported
Total Tanks: Not reported

Tank Num: Not reported
Container Num: Not reported
Year Installed: Not reported
Tank Capacity: Not reported
Tank Used for: Not reported
Type of Fuel: Not reported
Container Construction Thickness: Not reported
Leak Detection: Not reported

Click here for Geo Tracker PDF:

HAZNET:
Name: M B HERZOG ELECTRIC INC
Address: 15709 ILLINOIS AVE
Address 2: Not reported
City,State,Zip: PARAMOUNT, CA 907230000
Contact: JUSTIN TREPINA
Telephone: 5625312002
Mailing Name: Not reported

Map ID
Direction
Distance
Elevation

MAP FINDINGS

Site

Database(s)

EDR ID Number
EPA ID Number

M B HERZOG ELECTRIC INC (Continued)

S113465736

Mailing Address: 15709 ILLINOIS AVE

Year: 2019
Gepaid: CAL000285545
TSD EPA ID: AZD983476680
CA Waste Code: 261 - Polychlorinated biphenyls and material containing PCBs
Disposal Method: H040 - Incineration--Thermal Destruction Other Than Use As A Fuel
Tons: 4.87084

Year: 2018
Gepaid: CAL000285545
TSD EPA ID: AZD983476680
CA Waste Code: 261 - Polychlorinated biphenyls and material containing PCBs
Disposal Method: H040 - Incineration--Thermal Destruction Other Than Use As A Fuel
Tons: 0.66120

Year: 2017
Gepaid: CAL000285545
TSD EPA ID: AZD983476680
CA Waste Code: 261 - Polychlorinated biphenyls and material containing PCBs
Disposal Method: H040 - Incineration--Thermal Destruction Other Than Use As A Fuel
Tons: 1.07665

Year: 2013
Gepaid: CAL000285545
TSD EPA ID: CAD028409019
CA Waste Code: 141 - Off-specification, aged or surplus inorganics
Disposal Method: H141 - Storage, Bulking, And/Or Transfer Off Site--No Treatment/Reovery (H010-H129) Or (H131-H135)
Tons: Not reported

Year: 2013
Gepaid: CAL000285545
TSD EPA ID: CAT080013352
CA Waste Code: 134 - Aqueous solution with total organic residues less than 10 percent
Disposal Method: H039 - Other Recovery Of Reclamation For Reuse Including Acid Regeneration, Organics Recovery Ect
Tons: 0.84

Year: 2012
Gepaid: CAL000285545
TSD EPA ID: WAD991281767
CA Waste Code: 731 - Liquids with polychloronated biphenyls >= 50 Mg./L
Disposal Method: H141 - Storage, Bulking, And/Or Transfer Off Site--No Treatment/Reovery (H010-H129) Or (H131-H135)
Tons: 1.3202

Year: 2012
Gepaid: CAL000285545
TSD EPA ID: CAD028409019
CA Waste Code: 352 - Other organic solids
Disposal Method: H141 - Storage, Bulking, And/Or Transfer Off Site--No Treatment/Reovery (H010-H129) Or (H131-H135)
Tons: 0.15

Year: 2011

Map ID
Direction
Distance
Elevation

MAP FINDINGS

Site

Database(s)

EDR ID Number
EPA ID Number

M B HERZOG ELECTRIC INC (Continued)

S113465736

Gepaid: CAL000285545
TSD EPA ID: CAD028409019
CA Waste Code: 135 - Unspecified aqueous solution
Disposal Method: H141 - Storage, Bulking, And/Or Transfer Off Site--No Treatment/Reovery (H010-H129) Or (H131-H135)
Tons: 0.168

Year: 2011
Gepaid: CAL000285545
TSD EPA ID: CAD028409019
CA Waste Code: -
Disposal Method: -
Tons: 0

Year: 2010
Gepaid: CAL000285545
TSD EPA ID: CAD981696420
CA Waste Code: 221 - Waste oil and mixed oil
Disposal Method: H141 - Storage, Bulking, And/Or Transfer Off Site--No Treatment/Reovery (H010-H129) Or (H131-H135)
Tons: 0.247

[Click this hyperlink](#) while viewing on your computer to access 4 additional CA HAZNET: record(s) in the EDR Site Report.

Additional Info:

Year: 2010
Gen EPA ID: CAL000285545

Shipment Date: 20100204
Creation Date: 4/12/2010 18:30:47
Receipt Date: 20100205
Manifest ID: 006314321JJK
Trans EPA ID: CAR000172189
Trans Name: AMBERWICK CORPORATION
Trans 2 EPA ID: Not reported
Trans 2 Name: Not reported
TSD EPA ID: CAD981696420
Trans Name: EVERGREEN ENVIROMENTAL SERVICES
TSD Alt EPA ID: Not reported
TSD Alt Name: Not reported
Waste Code Description: 221 - Waste oil and mixed oil
RCRA Code: Not reported
Meth Code: H141 - Storage, Bulking, And/Or Transfer Off Site--No Treatment/Reovery (H010-H129) Or (H131-H135)
Quantity Tons: 0.038
Waste Quantity: 10
Quantity Unit: G
Additional Code 1: Not reported
Additional Code 2: Not reported
Additional Code 3: Not reported
Additional Code 4: Not reported
Additional Code 5: Not reported

Shipment Date: 20100127
Creation Date: 4/12/2010 18:30:47

Map ID
Direction
Distance
Elevation

MAP FINDINGS

Site

Database(s)

EDR ID Number
EPA ID Number

M B HERZOG ELECTRIC INC (Continued)

S113465736

Receipt Date: 20100205
Manifest ID: 006314273JJK
Trans EPA ID: CAR000172189
Trans Name: AMBERWICK CORPORATION
Trans 2 EPA ID: Not reported
Trans 2 Name: Not reported
TSDf EPA ID: CAD981696420
Trans Name: EVERGREEN ENVIROMENTAL SERVICES
TSDf Alt EPA ID: Not reported
TSDf Alt Name: Not reported
Waste Code Description: 221 - Waste oil and mixed oil
RCRA Code: Not reported
Meth Code: H141 - Storage, Bulking, And/Or Transfer Off Site--No Treatment/Reovery (H010-H129) Or (H131-H135)

Quantity Tons: 0.209
Waste Quantity: 55
Quantity Unit: G
Additional Code 1: Not reported
Additional Code 2: Not reported
Additional Code 3: Not reported
Additional Code 4: Not reported
Additional Code 5: Not reported

Shipment Date: 20100127
Creation Date: 11/3/2010 18:30:37
Receipt Date: 20100216
Manifest ID: 006314274JJK
Trans EPA ID: CAR000172189
Trans Name: AMBERWICK CORPORATION
Trans 2 EPA ID: CAR000164012
Trans 2 Name: 21ST CENTURY ENVIRONMENTAL
TSDf EPA ID: WAD991281767
Trans Name: BURLINGTON ENVIRONMENTAL
TSDf Alt EPA ID: Not reported
TSDf Alt Name: Not reported
Waste Code Description: 261 - Not reported
RCRA Code: Not reported
Meth Code: H141 - Storage, Bulking, And/Or Transfer Off Site--No Treatment/Reovery (H010-H129) Or (H131-H135)

Quantity Tons: 0.22935
Waste Quantity: 55
Quantity Unit: G
Additional Code 1: Not reported
Additional Code 2: Not reported
Additional Code 3: Not reported
Additional Code 4: Not reported
Additional Code 5: Not reported

Additional Info:
Year: 2011
Gen EPA ID: CAL000285545

Shipment Date: 20110911
Creation Date: 8/1/2018 18:30:18
Receipt Date: 20170919
Manifest ID: 001325576FLE
Trans EPA ID: CAR000156125

Map ID
Direction
Distance
Elevation

MAP FINDINGS

Site

Database(s)

EDR ID Number
EPA ID Number

M B HERZOG ELECTRIC INC (Continued)

S113465736

Trans Name: LIGHTING RESOURCES LLC
Trans 2 EPA ID: CAR000156125
Trans 2 Name: LIGHTING RESOURCES LLC
TSDf EPA ID: AZD983476680
Trans Name: LIGHTING RESOURCES LLC
TSDf Alt EPA ID: Not reported
TSDf Alt Name: Not reported
Waste Code Description: 261 - Not reported
RCRA Code: Not reported
Meth Code: H040 - Incineration--Thermal Destruction Other Than Use As A Fuel
Quantity Tons: 0.69316
Waste Quantity: 629
Quantity Unit: K
Additional Code 1: Not reported
Additional Code 2: Not reported
Additional Code 3: Not reported
Additional Code 4: Not reported
Additional Code 5: Not reported

Shipment Date: 20110317
Creation Date: 1/23/2013 15:05:24
Receipt Date: 20110405
Manifest ID: 007272548JJK
Trans EPA ID: CAD982513699
Trans Name: ENVIRONMENTAL DYNAMICS INC
Trans 2 EPA ID: Not reported
Trans 2 Name: Not reported
TSDf EPA ID: CAD028409019
Trans Name: CROSBY & OVERTON
TSDf Alt EPA ID: Not reported
TSDf Alt Name: Not reported
Waste Code Description: 135 - Unspecified aqueous solution
RCRA Code: U228
Meth Code: H141 - Storage, Bulking, And/Or Transfer Off Site--No Treatment/Reovery (H010-H129) Or (H131-H135)
Quantity Tons: 0.168
Waste Quantity: 40
Quantity Unit: G
Additional Code 1: U220
Additional Code 2: Not reported
Additional Code 3: Not reported
Additional Code 4: Not reported
Additional Code 5: Not reported

Shipment Date: 20110317
Creation Date: 1/23/2013 15:05:24
Receipt Date: 20110405
Manifest ID: 007272548JJK
Trans EPA ID: CAD982513699
Trans Name: ENVIRONMENTAL DYNAMICS INC
Trans 2 EPA ID: Not reported
Trans 2 Name: Not reported
TSDf EPA ID: CAD028409019
Trans Name: CROSBY & OVERTON
TSDf Alt EPA ID: Not reported
TSDf Alt Name: Not reported
Waste Code Description: - Not reported

Map ID
Direction
Distance
Elevation

MAP FINDINGS

Site

Database(s)

EDR ID Number
EPA ID Number

M B HERZOG ELECTRIC INC (Continued)

S113465736

RCRA Code: Not reported
Meth Code: - Not reported
Quantity Tons: 0
Waste Quantity: 0
Quantity Unit: G
Additional Code 1: Not reported
Additional Code 2: Not reported
Additional Code 3: Not reported
Additional Code 4: Not reported
Additional Code 5: Not reported

Additional Info:

Year: 2017
Gen EPA ID: CAL000285545

Shipment Date: 20170918
Creation Date: 8/3/2018 18:30:33
Receipt Date: 20170925
Manifest ID: 001325622FLE
Trans EPA ID: CAR000156125
Trans Name: LIGHTING RESOURCES LLC
Trans 2 EPA ID: CAR000156125
Trans 2 Name: LIGHTING RESOURCES LLC
TSDf EPA ID: AZD983476680
Trans Name: LIGHTING RESOURCES LLC
TSDf Alt EPA ID: Not reported
TSDf Alt Name: Not reported
Waste Code Description: 261 - Not reported
RCRA Code: Not reported
Meth Code: H040 - Incineration--Thermal Destruction Other Than Use As A Fuel
Quantity Tons: 0.551
Waste Quantity: 500
Quantity Unit: K
Additional Code 1: Not reported
Additional Code 2: Not reported
Additional Code 3: Not reported
Additional Code 4: Not reported
Additional Code 5: Not reported

Shipment Date: 20170818
Creation Date: 8/1/2018 18:30:18
Receipt Date: 20170828
Manifest ID: 001325579FLE
Trans EPA ID: CAR000156125
Trans Name: LIGHTING RESOURCES LLC
Trans 2 EPA ID: CAR000156125
Trans 2 Name: LIGHTING RESOURCES LLC
TSDf EPA ID: AZD983476680
Trans Name: LIGHTING RESOURCES LLC
TSDf Alt EPA ID: Not reported
TSDf Alt Name: Not reported
Waste Code Description: 261 - Not reported
RCRA Code: Not reported
Meth Code: H040 - Incineration--Thermal Destruction Other Than Use As A Fuel
Quantity Tons: 0.52565
Waste Quantity: 477
Quantity Unit: K

Map ID
Direction
Distance
Elevation

MAP FINDINGS

Site

Database(s)

EDR ID Number
EPA ID Number

M B HERZOG ELECTRIC INC (Continued)

S113465736

Additional Code 1: Not reported
Additional Code 2: Not reported
Additional Code 3: Not reported
Additional Code 4: Not reported
Additional Code 5: Not reported

Additional Info:

Year: 2009
Gen EPA ID: CAL000285545

Shipment Date: 20091207
Creation Date: 10/8/2010 18:30:56
Receipt Date: 20091211
Manifest ID: 006313948JJK
Trans EPA ID: CAR000172189
Trans Name: AMBERWICK CORPORATION
Trans 2 EPA ID: Not reported
Trans 2 Name: Not reported
TSDf EPA ID: CAD008364432
Trans Name: RHO-CHEM
TSDf Alt EPA ID: Not reported
TSDf Alt Name: Not reported
Waste Code Description: 214 - Unspecified solvent mixture
RCRA Code: F003
Meth Code: H061 - Fuel Blending Prior To Energy Recovery At Another Site
Quantity Tons: 0.05
Waste Quantity: 100
Quantity Unit: P
Additional Code 1: D001
Additional Code 2: Not reported
Additional Code 3: Not reported
Additional Code 4: Not reported
Additional Code 5: Not reported

Additional Info:

Year: 2007
Gen EPA ID: CAL000285545

Shipment Date: 20070803
Creation Date: 1/23/2013 15:05:59
Receipt Date: 20070807
Manifest ID: 000264849FLE
Trans EPA ID: CAD982513699
Trans Name: ENVIRONMENTAL DYNAMICS INC 07-167
Trans 2 EPA ID: Not reported
Trans 2 Name: Not reported
TSDf EPA ID: CAD028409019
Trans Name: CROSBY & OVERTON PLT NO 1
TSDf Alt EPA ID: Not reported
TSDf Alt Name: Not reported
Waste Code Description: 212 - Oxygenated solvents (acetone, butanol, ethyl acetate, etc.
RCRA Code: F003
Meth Code: H061 - Fuel Blending Prior To Energy Recovery At Another Site
Quantity Tons: 0.1815
Waste Quantity: 55
Quantity Unit: G

Map ID
Direction
Distance
Elevation

MAP FINDINGS

Site

Database(s)

EDR ID Number
EPA ID Number

M B HERZOG ELECTRIC INC (Continued)

S113465736

Additional Code 1: D001
Additional Code 2: Not reported
Additional Code 3: Not reported
Additional Code 4: Not reported
Additional Code 5: Not reported

Shipment Date: 20070803
Creation Date: 1/23/2013 15:05:59
Receipt Date: 20070807
Manifest ID: 000264849FLE
Trans EPA ID: CAD982513699
Trans Name: ENVIRONMENTAL DYNAMICS INC 07-167
Trans 2 EPA ID: Not reported
Trans 2 Name: Not reported
TSDf EPA ID: CAD028409019
Trans Name: CROSBY & OVERTON PLT NO 1
TSDf Alt EPA ID: Not reported
TSDf Alt Name: Not reported
Waste Code Description: 221 - Waste oil and mixed oil
RCRA Code: Not reported
Meth Code: H061 - Fuel Blending Prior To Energy Recovery At Another Site
Quantity Tons: 0.418
Waste Quantity: 110
Quantity Unit: G
Additional Code 1: Not reported
Additional Code 2: Not reported
Additional Code 3: Not reported
Additional Code 4: Not reported
Additional Code 5: Not reported

Additional Info:

Year: 2012
Gen EPA ID: CAL000285545

Shipment Date: 20120918
Creation Date: 11/28/2012 22:15:34
Receipt Date: 20120925
Manifest ID: 007272902JJK
Trans EPA ID: CAD982513699
Trans Name: ENVIRONMENTAL DYNAMICS INC
Trans 2 EPA ID: Not reported
Trans 2 Name: Not reported
TSDf EPA ID: CAD028409019
Trans Name: CROSBY & OVERTON
TSDf Alt EPA ID: Not reported
TSDf Alt Name: Not reported
Waste Code Description: 352 - Other organic solids
RCRA Code: Not reported
Meth Code: H141 - Storage, Bulking, And/Or Transfer Off Site--No Treatment/Reovery (H010-H129) Or (H131-H135)
Quantity Tons: 0.15
Waste Quantity: 300
Quantity Unit: P
Additional Code 1: Not reported
Additional Code 2: Not reported
Additional Code 3: Not reported
Additional Code 4: Not reported

Map ID
Direction
Distance
Elevation

MAP FINDINGS

Site

Database(s)

EDR ID Number
EPA ID Number

M B HERZOG ELECTRIC INC (Continued)

S113465736

Additional Code 5:	Not reported
Shipment Date:	20120702
Creation Date:	2/14/2013 22:15:16
Receipt Date:	20120815
Manifest ID:	009299647JJK
Trans EPA ID:	CAD053866794
Trans Name:	PATRIOT ENVIRONMENTAL SERVICES
Trans 2 EPA ID:	CAD983649880
Trans 2 Name:	PSC ENVIRONMENTAL SERVICES OF POMONA LP
TSDf EPA ID:	WAD991281767
Trans Name:	BURLINGTON ENVIRONMENTAL LLC
TSDf Alt EPA ID:	Not reported
TSDf Alt Name:	Not reported
Waste Code Description:	731 - Liquids with polychlorinated biphenyls > 50 mg/l
RCRA Code:	Not reported
Meth Code:	H141 - Storage, Bulking, And/Or Transfer Off Site--No Treatment/Reovery (H010-H129) Or (H131-H135)
Quantity Tons:	1.3202
Waste Quantity:	1198
Quantity Unit:	K
Additional Code 1:	Not reported
Additional Code 2:	Not reported
Additional Code 3:	Not reported
Additional Code 4:	Not reported
Additional Code 5:	Not reported
Additional Info:	
Year:	2013
Gen EPA ID:	CAL000285545
Shipment Date:	20130927
Creation Date:	11/21/2013 22:15:08
Receipt Date:	20131007
Manifest ID:	005779730FLE
Trans EPA ID:	CAT080016116
Trans Name:	NIETO AND SONS TRUCKING INC
Trans 2 EPA ID:	Not reported
Trans 2 Name:	Not reported
TSDf EPA ID:	CAT080013352
Trans Name:	DEMENNO KERDOON
TSDf Alt EPA ID:	Not reported
TSDf Alt Name:	Not reported
Waste Code Description:	134 - Aqueous solution with <10% total organic residues
RCRA Code:	D001
Meth Code:	H039 - Other Recovery Of Reclamation For Reuse Including Acid Regeneration, Organics Recovery Ect
Quantity Tons:	0.84
Waste Quantity:	200
Quantity Unit:	G
Additional Code 1:	Not reported
Additional Code 2:	Not reported
Additional Code 3:	Not reported
Additional Code 4:	Not reported
Additional Code 5:	Not reported
Shipment Date:	20130320

Map ID
Direction
Distance
Elevation

MAP FINDINGS

Site

Database(s)

EDR ID Number
EPA ID Number

M B HERZOG ELECTRIC INC (Continued)

S113465736

Creation Date: 5/5/2013 22:15:17
Receipt Date: 20130326
Manifest ID: 010662039JJK
Trans EPA ID: CAD982513699
Trans Name: ENVIRONMENTAL DYNAMICS INC
Trans 2 EPA ID: Not reported
Trans 2 Name: Not reported
TSDf EPA ID: CAD028409019
Trans Name: CROSBY & OVERTON
TSDf Alt EPA ID: Not reported
TSDf Alt Name: Not reported
Waste Code Description: 141 - Off-specification, aged, or surplus inorganics
RCRA Code: Not reported
Meth Code: H141 - Storage, Bulking, And/Or Transfer Off Site--No Treatment/Reovery (H010-H129) Or (H131-H135)

Quantity Tons: Not reported
Waste Quantity: 30
Quantity Unit: Not reported
Additional Code 1: Not reported
Additional Code 2: Not reported
Additional Code 3: Not reported
Additional Code 4: Not reported
Additional Code 5: Not reported

CERS:

Name: M B HERZOG ELECTRIC INC
Address: 15709 ILLINOIS AVE
City,State,Zip: PARAMOUNT, CA 90723
Site ID: 45656
CERS ID: 10263433
CERS Description: Chemical Storage Facilities

Violations:

Site ID: 45656
Site Name: M B HERZOG ELECTRIC INC
Violation Date: 09-21-2015
Citation: HSC 6.95 25508(d) - California Health and Safety Code, Chapter 6.95, Section(s) 25508(d)
Violation Description: Failure to complete and/or electronically submit a business plan when storing/handling a hazardous material at or above reportable quantities.
Violation Notes: Returned to compliance on 09/30/2016. OBSERVATION: A business plan has not been accepted by the CUPA, failure to indicate the facility is also a hazardous material handler and submit Contingency PLAN & Employee Training Plan, Inventory & Site Map. The facility was previously sent a notice/request from the CUPA for the submittal of a business plan by 4/1/15. Observed 2 x 10 gallon propane cylinders for the forklift, and 2 x 280 cubic feet compressed Argon cylinders in the work shop. CORRECTIVE ACTION: Submit the business plan electronically in the California Environmental Reporting System (CERS) and implement immediately.
Violation Division: Los Angeles County Fire Department
Violation Program: HMRRP
Violation Source: CERS,

Site ID: 45656
Site Name: M B HERZOG ELECTRIC INC

Map ID
Direction
Distance
Elevation

MAP FINDINGS

Site

Database(s)

EDR ID Number
EPA ID Number

M B HERZOG ELECTRIC INC (Continued)

S113465736

Violation Date: 07-25-2019
Citation: 22 CCR 12 66262.40(a) - California Code of Regulations, Title 22, Chapter 12, Section(s) 66262.40(a)
Violation Description: Failure to keep a copy of each properly signed manifest for at least three years from the date the waste was accepted by the initial transporter. The manifest signed at the time the waste was accepted for transport shall be kept until receiving a signed copy from the designated facility which received the waste.
Violation Notes: Returned to compliance on 08/20/2019. OBSERVATION: Uniform Hazardous Waste Manifests for used oil were not available at the time of inspection. CORRECTIVE ACTION: Locate a copy of all manifests for [LIST HAZARDOUS WASTES] and submit copies to the CUPA.
Violation Division: Los Angeles County Fire Department
Violation Program: HW
Violation Source: CERS,

Site ID: 45656
Site Name: M B HERZOG ELECTRIC INC
Violation Date: 07-25-2019
Citation: HSC 6.5 25250.22 - California Health and Safety Code, Chapter 6.5, Section(s) 25250.22
Violation Description: Failure to properly manage used oil and/or fuel filters in accordance with the requirements.
Violation Notes: Returned to compliance on 08/20/2019. OBSERVATION: Bills of lading for used oil and fuel filters were not available at the time of inspection. CORRECTIVE ACTION: Obtain copies of all bills of lading for used oil and fuel filters for the past three years and submit copies to the CUPA.
Violation Division: Los Angeles County Fire Department
Violation Program: HW
Violation Source: CERS,

Evaluation:
Eval General Type: Compliance Evaluation Inspection
Eval Date: 09-21-2015
Violations Found: Yes
Eval Type: Routine done by local agency
Eval Notes: Not reported
Eval Division: Los Angeles County Fire Department
Eval Program: HMRRP
Eval Source: CERS,

Eval General Type: Other/Unknown
Eval Date: 09-30-2016
Violations Found: No
Eval Type: Other, not routine, done by local agency
Eval Notes: Not reported
Eval Division: Los Angeles County Fire Department
Eval Program: HMRRP
Eval Source: CERS,

Eval General Type: Compliance Evaluation Inspection
Eval Date: 09-21-2015
Violations Found: No
Eval Type: Routine done by local agency
Eval Notes: Not reported
Eval Division: Los Angeles County Fire Department

Map ID
Direction
Distance
Elevation

MAP FINDINGS

Site

Database(s)

EDR ID Number
EPA ID Number

M B HERZOG ELECTRIC INC (Continued)

S113465736

Eval Program: HW
Eval Source: CERS,

Eval General Type: Compliance Evaluation Inspection
Eval Date: 07-25-2019
Violations Found: No
Eval Type: Routine done by local agency
Eval Notes: Justin Trepinna, Safety Manager
Eval Division: Los Angeles County Fire Department
Eval Program: HMRRP
Eval Source: CERS,

Eval General Type: Compliance Evaluation Inspection
Eval Date: 07-25-2019
Violations Found: Yes
Eval Type: Routine done by local agency
Eval Notes: Justin Trepinna, Safety Manager
Eval Division: Los Angeles County Fire Department
Eval Program: HW
Eval Source: CERS,

Coordinates:
Site ID: 45656
Facility Name: M B HERZOG ELECTRIC INC
Env Int Type Code: HWG
Program ID: 10263433
Coord Name: Not reported
Ref Point Type Desc: Center of a facility or station.,
Latitude: 33.890880
Longitude: -118.165480

Affiliation:
Affiliation Type Desc: Facility Mailing Address
Entity Name: Mailing Address
Entity Title: Not reported
Affiliation Address: 15701 Illinois Ave
Affiliation City: Paramount
Affiliation State: CA
Affiliation Country: Not reported
Affiliation Zip: 90723
Affiliation Phone: ,

Affiliation Type Desc: CUPA District
Entity Name: Los Angeles County Fire
Entity Title: Not reported
Affiliation Address: 5825 Rickenbacker Road
Affiliation City: Commerce
Affiliation State: CA
Affiliation Country: Not reported
Affiliation Zip: 90040-3027
Affiliation Phone: (323) 890-4000,

Affiliation Type Desc: Environmental Contact
Entity Name: Justin Trepina
Entity Title: Not reported
Affiliation Address: 15709 illinois Ave

Map ID
Direction
Distance
Elevation

MAP FINDINGS

Site

Database(s)

EDR ID Number
EPA ID Number

M B HERZOG ELECTRIC INC (Continued)

S113465736

Affiliation City: Paramount
Affiliation State: CA
Affiliation Country: Not reported
Affiliation Zip: 90723
Affiliation Phone: ,

Affiliation Type Desc: Operator
Entity Name: M.B. Herzog Electric Inc.
Entity Title: Not reported
Affiliation Address: Not reported
Affiliation City: Not reported
Affiliation State: Not reported
Affiliation Country: Not reported
Affiliation Zip: Not reported
Affiliation Phone: (562) 531-2002,

Affiliation Type Desc: Document Preparer
Entity Name: Justin Trepina
Entity Title: Not reported
Affiliation Address: Not reported
Affiliation City: Not reported
Affiliation State: Not reported
Affiliation Country: Not reported
Affiliation Zip: Not reported
Affiliation Phone: ,

Affiliation Type Desc: Identification Signer
Entity Name: Justin Trepina
Entity Title: Safety Manager
Affiliation Address: Not reported
Affiliation City: Not reported
Affiliation State: Not reported
Affiliation Country: Not reported
Affiliation Zip: Not reported
Affiliation Phone: ,

Affiliation Type Desc: Legal Owner
Entity Name: Ryan Herzog
Entity Title: Not reported
Affiliation Address: 15709 ILLINOIS AVE
Affiliation City: PARAMOUNT
Affiliation State: CA
Affiliation Country: United States
Affiliation Zip: 90723
Affiliation Phone: (562) 531-2002,

Affiliation Type Desc: Parent Corporation
Entity Name: M B HERZOG ELECTRIC INC
Entity Title: Not reported
Affiliation Address: Not reported
Affiliation City: Not reported
Affiliation State: Not reported
Affiliation Country: Not reported
Affiliation Zip: Not reported
Affiliation Phone: ,

Affiliation Type Desc: Property Owner

Map ID
Direction
Distance
Elevation

MAP FINDINGS

Site

Database(s)

EDR ID Number
EPA ID Number

M B HERZOG ELECTRIC INC (Continued)

S113465736

Entity Name: NMNR, LLC.
Entity Title: Not reported
Affiliation Address: 15709 ILLINOIS AVE
Affiliation City: PARAMOUNT
Affiliation State: CA
Affiliation Country: United States
Affiliation Zip: 90723
Affiliation Phone: (562) 531-2002,

HWTS:

Name: M B HERZOG ELECTRIC INC
Address: 15709 ILLINOIS AVE
Address 2: Not reported
City,State,Zip: PARAMOUNT, CA 90723
EPA ID: CAR000305219
Inactive Date: 06/30/2020
Create Date: 02/21/2020
Last Act Date: 09/18/2020
Mailing Name: Not reported
Mailing Address: 15709 ILLINOIS AVE
Mailing Address 2: Not reported
Mailing City,State,Zip: PARAMOUNT, CA 907230000
Owner Name: RYAN HERZOG
Owner Address: 2892 ACECA DR
Owner Address 2: Not reported
Owner City,State,Zip: LOS ALAMITOS, CA 907204402
Contact Name: JUSTIN TREPINA
Contact Address: 15709 ILLINOIS AVE
Contact Address 2: Not reported
City,State,Zip: PARAMOUNT, CA 90723

NAICS:

EPA ID: CAR000305219
Create Date: 2020-02-21 15:19:42.377
NAICS Code: 238210
NAICS Description: Electrical Contractors and Other Wiring Installation Contractors
Issued EPA ID Date: 2020-02-21 15:19:42.36000
Inactive Date: 2020-06-30 00:00:00
Facility Name: M B HERZOG ELECTRIC INC
Facility Address: 15709 ILLINOIS AVE
Facility Address 2: Not reported
Facility City: PARAMOUNT
Facility County: Not reported
Facility State: CA
Facility Zip: 90723

EPA ID: CAR000305219
Create Date: 2020-02-21 15:19:42.377
NAICS Code: 238210
NAICS Description: Electrical Contractors and Other Wiring Installation Contractors
Issued EPA ID Date: 2020-02-21 15:19:42.36000
Inactive Date: 2020-06-30 00:00:00
Facility Name: M B HERZOG ELECTRIC INC
Facility Address: 15709 ILLINOIS AVE
Facility Address 2: Not reported
Facility City: PARAMOUNT

Map ID
Direction
Distance
Elevation

MAP FINDINGS

Site

Database(s)

EDR ID Number
EPA ID Number

M B HERZOG ELECTRIC INC (Continued)

S113465736

Facility County: Not reported
Facility State: CA
Facility Zip: 90723

Name: M B HERZOG ELECTRIC INC
Address: 15709 ILLINOIS AVE
Address 2: Not reported
City,State,Zip: PARAMOUNT, CA 90723
EPA ID: CAL000285545
Inactive Date: Not reported
Create Date: 08/13/2004
Last Act Date: 09/18/2020
Mailing Name: Not reported
Mailing Address: 15709 ILLINOIS AVE
Mailing Address 2: Not reported
Mailing City,State,Zip: PARAMOUNT, CA 907230000
Owner Name: RYAN HERZOG
Owner Address: 2892 ACECA DR
Owner Address 2: Not reported
Owner City,State,Zip: LOS ALAMITOS, CA 907204402
Contact Name: JUSTIN TREPINA
Contact Address: 15709 ILLINOIS AVE
Contact Address 2: Not reported
City,State,Zip: PARAMOUNT, CA 90723

NAICS:
EPA ID: CAL000285545
Create Date: 2004-08-13 08:47:35.060
NAICS Code: 23531
NAICS Description: Electrical Contractors
Issued EPA ID Date: 2004-08-13 08:47:34.98000
Inactive Date: Not reported
Facility Name: M B HERZOG ELECTRIC INC
Facility Address: 15709 ILLINOIS AVE
Facility Address 2: Not reported
Facility City: PARAMOUNT
Facility County: Not reported
Facility State: CA
Facility Zip: 90723

J95
NNE
1/8-1/4
0.161 mi.
851 ft.

M.B. HERZOG ELECTRIC INC.
15709 ILLINOIS AVE.
PARAMOUNT, CA 90723
Site 7 of 9 in cluster J

RCRA-LQG 1026057833
CAR000305219

Relative:
Higher
Actual:
71 ft.

RCRA-LQG:
Date Form Received by Agency: 20200221
Handler Name: M.B. HERZOG ELECTRIC INC.
Handler Address: 15709 ILLINOIS AVE.
Handler City,State,Zip: PARAMOUNT, CA 90723
EPA ID: CAR000305219
Contact Name: JUSTIN C TREPINA
Contact Address: ILLINOIS AVE.
Contact City,State,Zip: PARAMOUNT, CA 90723
Contact Telephone: 562-531-2002 x245

Map ID
 Direction
 Distance
 Elevation

MAP FINDINGS

Site

Database(s)

EDR ID Number
 EPA ID Number

M.B. HERZOG ELECTRIC INC. (Continued)

1026057833

Contact Fax:	Not reported
Contact Email:	JUSTIN@HERZOG ELECTRIC.COM
Contact Title:	SAFETY MANAGER
EPA Region:	09
Land Type:	Private
Federal Waste Generator Description:	Large Quantity Generator
Non-Notifier:	Not reported
Biennial Report Cycle:	Not reported
Accessibility:	Not reported
Active Site Indicator:	Handler Activities
State District Owner:	Not reported
State District:	Not reported
Mailing Address:	ILLINOIS AVE.
Mailing City,State,Zip:	PARAMOUNT, CA 90723
Owner Name:	RYAN HERZOG
Owner Type:	Private
Operator Name:	M B HERZOG ELECTRIC INC
Operator Type:	Private
Short-Term Generator Activity:	No
Importer Activity:	No
Mixed Waste Generator:	No
Transporter Activity:	No
Transfer Facility Activity:	No
Recycler Activity with Storage:	No
Small Quantity On-Site Burner Exemption:	No
Smelting Melting and Refining Furnace Exemption:	No
Underground Injection Control:	No
Off-Site Waste Receipt:	No
Universal Waste Indicator:	No
Universal Waste Destination Facility:	No
Federal Universal Waste:	No
Active Site Fed-Reg Treatment Storage and Disposal Facility:	Not reported
Active Site Converter Treatment storage and Disposal Facility:	Not reported
Active Site State-Reg Treatment Storage and Disposal Facility:	Not reported
Active Site State-Reg Handler:	---
Federal Facility Indicator:	Not reported
Hazardous Secondary Material Indicator:	N
Sub-Part K Indicator:	Not reported
Commercial TSD Indicator:	No
Treatment Storage and Disposal Type:	Not reported
2018 GPRA Permit Baseline:	Not on the Baseline
2018 GPRA Renewals Baseline:	Not on the Baseline
Permit Renewals Workload Universe:	Not reported
Permit Workload Universe:	Not reported
Permit Progress Universe:	Not reported
Post-Closure Workload Universe:	Not reported
Closure Workload Universe:	Not reported
202 GPRA Corrective Action Baseline:	No
Corrective Action Workload Universe:	No
Subject to Corrective Action Universe:	No
Non-TSDFs Where RCRA CA has Been Imposed Universe:	No
TSDFs Potentially Subject to CA Under 3004 (u)/(v) Universe:	No
TSDFs Only Subject to CA under Discretionary Auth Universe:	No
Corrective Action Priority Ranking:	No NCAPS ranking
Environmental Control Indicator:	No
Institutional Control Indicator:	No
Human Exposure Controls Indicator:	N/A

Map ID
Direction
Distance
Elevation

MAP FINDINGS

Site

Database(s)

EDR ID Number
EPA ID Number

M.B. HERZOG ELECTRIC INC. (Continued)

1026057833

Groundwater Controls Indicator:	N/A
Operating TSDF Universe:	Not reported
Full Enforcement Universe:	Not reported
Significant Non-Complier Universe:	No
Unaddressed Significant Non-Complier Universe:	No
Addressed Significant Non-Complier Universe:	No
Significant Non-Complier With a Compliance Schedule Universe:	No
Financial Assurance Required:	Not reported
Handler Date of Last Change:	20200221
Recognized Trader-Importer:	No
Recognized Trader-Exporter:	No
Importer of Spent Lead Acid Batteries:	No
Exporter of Spent Lead Acid Batteries:	No
Recycler Activity Without Storage:	No
Manifest Broker:	No
Sub-Part P Indicator:	No

Hazardous Waste Summary:

Waste Code:	D001
Waste Description:	IGNITABLE WASTE

Handler - Owner Operator:

Owner/Operator Indicator:	Owner
Owner/Operator Name:	RYAN HERZOG
Legal Status:	Private
Date Became Current:	20200218
Date Ended Current:	Not reported
Owner/Operator Address:	2892 ACECA DR.
Owner/Operator City,State,Zip:	ROSSMOOR, CA 90720
Owner/Operator Telephone:	562-531-2002
Owner/Operator Telephone Ext:	231
Owner/Operator Fax:	Not reported
Owner/Operator Email:	RYAN@HERZOGEELECTRIC.COM

Owner/Operator Indicator:	Operator
Owner/Operator Name:	M B HERZOG ELECTRIC INC
Legal Status:	Private
Date Became Current:	20200218
Date Ended Current:	Not reported
Owner/Operator Address:	2892 ACECA DR.
Owner/Operator City,State,Zip:	ROSSMOOR, CA 90720
Owner/Operator Telephone:	562-531-2002
Owner/Operator Telephone Ext:	231
Owner/Operator Fax:	Not reported
Owner/Operator Email:	RYAN@HERZOGEELECTRIC.COM

Historic Generators:

Receive Date:	20200221
Handler Name:	M.B. HERZOG ELECTRIC INC.
Federal Waste Generator Description:	Large Quantity Generator
State District Owner:	Not reported
Large Quantity Handler of Universal Waste:	No
Recognized Trader Importer:	No
Recognized Trader Exporter:	No
Spent Lead Acid Battery Importer:	No

Map ID
 Direction
 Distance
 Elevation

MAP FINDINGS

Site

Database(s)

EDR ID Number
 EPA ID Number

M.B. HERZOG ELECTRIC INC. (Continued)

1026057833

Spent Lead Acid Battery Exporter: No
 Current Record: Yes
 Non Storage Recycler Activity: No
 Electronic Manifest Broker: No

List of NAICS Codes and Descriptions:

NAICS Code: 238210
 NAICS Description: ELECTRICAL CONTRACTORS AND OTHER WIRING INSTALLATION CONTRACTORS

Facility Has Received Notices of Violations:

Violations: No Violations Found

Evaluation Action Summary:

Evaluations: No Evaluations Found

J96
NNE
1/8-1/4
0.161 mi.
851 ft.

M B HERZOG ELECTRIC INC
15709 ILLINOIS AVE
PARAMOUNT, CA 90723
Site 8 of 9 in cluster J

RCRA NonGen / NLR 1024809617
CAL000285545

Relative:
Higher
Actual:
71 ft.

RCRA NonGen / NLR:
 Date Form Received by Agency: 20040813
 Handler Name: M B HERZOG ELECTRIC INC
 Handler Address: 15709 ILLINOIS AVE
 Handler City,State,Zip: PARAMOUNT, CA 90723
 EPA ID: CAL000285545
 Contact Name: JUSTIN TREPINA
 Contact Address: 15709 ILLINOIS AVE
 Contact City,State,Zip: PARAMOUNT, CA 90723
 Contact Telephone: 562-531-2002
 Contact Fax: 562-531-2354
 Contact Email: JUSTIN@HERZOGEELECTRIC.COM
 Contact Title: Not reported
 EPA Region: 09
 Land Type: Not reported
 Federal Waste Generator Description: Not a generator, verified
 Non-Notifier: Not reported
 Biennial Report Cycle: Not reported
 Accessibility: Not reported
 Active Site Indicator: Handler Activities
 State District Owner: Not reported
 State District: Not reported
 Mailing Address: 15709 ILLINOIS AVE
 Mailing City,State,Zip: PARAMOUNT, CA 90723-0000
 Owner Name: RYAN HERZOG
 Owner Type: Other
 Operator Name: JUSTIN TREPINA
 Operator Type: Other
 Short-Term Generator Activity: No
 Importer Activity: No
 Mixed Waste Generator: No
 Transporter Activity: No
 Transfer Facility Activity: No
 Recycler Activity with Storage: No

Map ID
 Direction
 Distance
 Elevation

MAP FINDINGS

Site

Database(s)

EDR ID Number
 EPA ID Number

M B HERZOG ELECTRIC INC (Continued)

1024809617

Small Quantity On-Site Burner Exemption:	No
Smelting Melting and Refining Furnace Exemption:	No
Underground Injection Control:	No
Off-Site Waste Receipt:	No
Universal Waste Indicator:	Yes
Universal Waste Destination Facility:	Yes
Federal Universal Waste:	No
Active Site Fed-Reg Treatment Storage and Disposal Facility:	Not reported
Active Site Converter Treatment storage and Disposal Facility:	Not reported
Active Site State-Reg Treatment Storage and Disposal Facility:	Not reported
Active Site State-Reg Handler:	---
Federal Facility Indicator:	Not reported
Hazardous Secondary Material Indicator:	N
Sub-Part K Indicator:	Not reported
Commercial TSD Indicator:	No
Treatment Storage and Disposal Type:	Not reported
2018 GPRA Permit Baseline:	Not on the Baseline
2018 GPRA Renewals Baseline:	Not on the Baseline
Permit Renewals Workload Universe:	Not reported
Permit Workload Universe:	Not reported
Permit Progress Universe:	Not reported
Post-Closure Workload Universe:	Not reported
Closure Workload Universe:	Not reported
202 GPRA Corrective Action Baseline:	No
Corrective Action Workload Universe:	No
Subject to Corrective Action Universe:	No
Non-TSDFs Where RCRA CA has Been Imposed Universe:	No
TSDFs Potentially Subject to CA Under 3004 (u)/(v) Universe:	No
TSDFs Only Subject to CA under Discretionary Auth Universe:	No
Corrective Action Priority Ranking:	No NCAPS ranking
Environmental Control Indicator:	No
Institutional Control Indicator:	No
Human Exposure Controls Indicator:	N/A
Groundwater Controls Indicator:	N/A
Operating TSDF Universe:	Not reported
Full Enforcement Universe:	Not reported
Significant Non-Complier Universe:	No
Unaddressed Significant Non-Complier Universe:	No
Addressed Significant Non-Complier Universe:	No
Significant Non-Complier With a Compliance Schedule Universe:	No
Financial Assurance Required:	Not reported
Handler Date of Last Change:	20180905
Recognized Trader-Importer:	No
Recognized Trader-Exporter:	No
Importer of Spent Lead Acid Batteries:	No
Exporter of Spent Lead Acid Batteries:	No
Recycler Activity Without Storage:	No
Manifest Broker:	No
Sub-Part P Indicator:	No

Handler - Owner Operator:

Owner/Operator Indicator:	Owner
Owner/Operator Name:	RYAN HERZOG
Legal Status:	Other
Date Became Current:	Not reported
Date Ended Current:	Not reported

Map ID
 Direction
 Distance
 Elevation

MAP FINDINGS

Site

Database(s)

EDR ID Number
 EPA ID Number

M B HERZOG ELECTRIC INC (Continued)

1024809617

Owner/Operator Address: 2892 ACECA DR
 Owner/Operator City,State,Zip: LOS ALAMITOS, CA 90720-4402
 Owner/Operator Telephone: 562-493-5343
 Owner/Operator Telephone Ext: Not reported
 Owner/Operator Fax: Not reported
 Owner/Operator Email: Not reported

Owner/Operator Indicator: Operator
 Owner/Operator Name: JUSTIN TREPINA
 Legal Status: Other
 Date Became Current: Not reported
 Date Ended Current: Not reported
 Owner/Operator Address: 15709 ILLINOIS AVE
 Owner/Operator City,State,Zip: PARAMOUNT, CA 90723
 Owner/Operator Telephone: 562-531-2002
 Owner/Operator Telephone Ext: Not reported
 Owner/Operator Fax: Not reported
 Owner/Operator Email: Not reported

Historic Generators:

Receive Date: 20040813
 Handler Name: M B HERZOG ELECTRIC INC
 Federal Waste Generator Description: Not a generator, verified
 State District Owner: Not reported
 Large Quantity Handler of Universal Waste: No
 Recognized Trader Importer: No
 Recognized Trader Exporter: No
 Spent Lead Acid Battery Importer: No
 Spent Lead Acid Battery Exporter: No
 Current Record: Yes
 Non Storage Recycler Activity: Not reported
 Electronic Manifest Broker: Not reported

List of NAICS Codes and Descriptions:

NAICS Code: 23531
 NAICS Description: ELECTRICAL CONTRACTORS

Facility Has Received Notices of Violations:

Violations: No Violations Found

Evaluation Action Summary:

Evaluations: No Evaluations Found

J97
NNE
1/8-1/4
0.161 mi.
851 ft.

MCALPINE AND SALYER CONSTRUCTI
15709 ILLINOIS AVE
PARAMOUNT, CA 90723
Site 9 of 9 in cluster J

SWEEPS UST **U001565481**
HIST UST **N/A**

Relative:
Higher

SWEEPS UST:
 Name: MCALPINE AND SALYER CONSTR INC
 Address: 15709 ILLINOIS AVE
 City: PARAMOUNT
 Status: Active
 Comp Number: 10891

Actual:
71 ft.

Map ID
Direction
Distance
Elevation

MAP FINDINGS

Site

Database(s)

EDR ID Number
EPA ID Number

MCALPINE AND SALYER CONSTRUCTI (Continued)

U001565481

Number: 9
Board Of Equalization: 44-009056
Referral Date: 06-30-89
Action Date: Not reported
Created Date: 06-30-89
Owner Tank Id: Not reported
SWRCB Tank Id: 19-000-010891-000001
Tank Status: A
Capacity: Not reported
Active Date: 06-30-89
Tank Use: UNKNOWN
STG: W
Content: Not reported
Number Of Tanks: 2

Name: MCALPINE AND SALYER CONSTR INC
Address: 15709 ILLINOIS AVE
City: PARAMOUNT
Status: Active
Comp Number: 10891
Number: 9
Board Of Equalization: 44-009056
Referral Date: 06-30-89
Action Date: Not reported
Created Date: 06-30-89
Owner Tank Id: Not reported
SWRCB Tank Id: 19-000-010891-000002
Tank Status: A
Capacity: Not reported
Active Date: 06-30-89
Tank Use: UNKNOWN
STG: W
Content: Not reported
Number Of Tanks: Not reported

HIST UST:

Name: MCALPINE AND SALYER CONSTRUCTI
Address: 15709 ILLINOIS AVE
City,State,Zip: PARAMOUNT, CA 90723
File Number: Not reported
URL: Not reported
Region: STATE
Facility ID: 00000007855
Facility Type: Other
Other Type: GENERAL CONTRACTOR
Contact Name: Not reported
Telephone: 2136341161
Owner Name: MCALPINE AND SALYER CONSTRUCTI
Owner Address: 15709 2ILLINOIS AVENUE
Owner City,St,Zip: PARAMOUNT, CA 90723
Total Tanks: 0006

Tank Num: 001
Container Num: 1
Year Installed: 1965
Tank Capacity: 00003000
Tank Used for: PRODUCT

Map ID
Direction
Distance
Elevation

MAP FINDINGS

Site

Database(s)

EDR ID Number
EPA ID Number

MCALPINE AND SALYER CONSTRUCTI (Continued)

U001565481

Type of Fuel:	REGULAR
Container Construction Thickness:	1/4
Leak Detection:	Visual
Tank Num:	002
Container Num:	2
Year Installed:	1965
Tank Capacity:	00004000
Tank Used for:	PRODUCT
Type of Fuel:	UNLEADED
Container Construction Thickness:	Not reported
Leak Detection:	Visual
Tank Num:	003
Container Num:	3
Year Installed:	1965
Tank Capacity:	00004000
Tank Used for:	PRODUCT
Type of Fuel:	REGULAR
Container Construction Thickness:	Not reported
Leak Detection:	Visual
Tank Num:	004
Container Num:	4
Year Installed:	1965
Tank Capacity:	00008000
Tank Used for:	PRODUCT
Type of Fuel:	REGULAR
Container Construction Thickness:	Not reported
Leak Detection:	Visual
Tank Num:	005
Container Num:	5
Year Installed:	1965
Tank Capacity:	00004000
Tank Used for:	PRODUCT
Type of Fuel:	REGULAR
Container Construction Thickness:	Not reported
Leak Detection:	Visual
Tank Num:	006
Container Num:	6
Year Installed:	1965
Tank Capacity:	00010000
Tank Used for:	PRODUCT
Type of Fuel:	UNLEADED
Container Construction Thickness:	Not reported
Leak Detection:	Visual

Map ID
Direction
Distance
Elevation

MAP FINDINGS

Site

Database(s)

EDR ID Number
EPA ID Number

L98
North
1/8-1/4
0.164 mi.
864 ft.

AEROCRAFT HEAT TREATING CO INC
15701 MINNESOTA AVE
PARAMOUNT, CA 90723

RCRA NonGen / NLR

1024835488
CAL000377627

Site 6 of 15 in cluster L

Relative:
Higher
Actual:
71 ft.

RCRA NonGen / NLR:
Date Form Received by Agency: 20120824
Handler Name: AEROCRAFT HEAT TREATING CO INC
Handler Address: 15701 MINNESOTA AVE
Handler City,State,Zip: PARAMOUNT, CA 90723-0000
EPA ID: CAL000377627
Contact Name: JUAN CARLOS RUIZ
Contact Address: 15701 MINNESOTA AVENUE
Contact City,State,Zip: PARAMOUNT, CA 90280
Contact Telephone: 562-674-2400
Contact Fax: 562-634-3143
Contact Email: JRUIZ@DICKSONTESTING.COM
Contact Title: Not reported
EPA Region: 09
Land Type: Not reported
Federal Waste Generator Description: Not a generator, verified
Non-Notifier: Not reported
Biennial Report Cycle: Not reported
Accessibility: Not reported
Active Site Indicator: Handler Activities
State District Owner: Not reported
State District: Not reported
Mailing Address: 15701 MINNESOTA AVE
Mailing City,State,Zip: PARAMOUNT, CA 90723-0000
Owner Name: PRECISION CAST PARTS CORPORATION
Owner Type: Other
Operator Name: JUAN CARLOS RUIZ
Operator Type: Other
Short-Term Generator Activity: No
Importer Activity: No
Mixed Waste Generator: No
Transporter Activity: No
Transfer Facility Activity: No
Recycler Activity with Storage: No
Small Quantity On-Site Burner Exemption: No
Smelting Melting and Refining Furnace Exemption: No
Underground Injection Control: No
Off-Site Waste Receipt: No
Universal Waste Indicator: Yes
Universal Waste Destination Facility: Yes
Federal Universal Waste: No
Active Site Fed-Reg Treatment Storage and Disposal Facility: Not reported
Active Site Converter Treatment storage and Disposal Facility: Not reported
Active Site State-Reg Treatment Storage and Disposal Facility: Not reported
Active Site State-Reg Handler: ---
Federal Facility Indicator: Not reported
Hazardous Secondary Material Indicator: N
Sub-Part K Indicator: Not reported
Commercial TSD Indicator: No
Treatment Storage and Disposal Type: Not reported
2018 GPRA Permit Baseline: Not on the Baseline
2018 GPRA Renewals Baseline: Not on the Baseline
Permit Renewals Workload Universe: Not reported

Map ID
 Direction
 Distance
 Elevation

MAP FINDINGS

Site

Database(s)

EDR ID Number
 EPA ID Number

AEROCRAFT HEAT TREATING CO INC (Continued)

1024835488

Permit Workload Universe:	Not reported
Permit Progress Universe:	Not reported
Post-Closure Workload Universe:	Not reported
Closure Workload Universe:	Not reported
202 GPRA Corrective Action Baseline:	No
Corrective Action Workload Universe:	No
Subject to Corrective Action Universe:	No
Non-TSDFs Where RCRA CA has Been Imposed Universe:	No
TSDFs Potentially Subject to CA Under 3004 (u)/(v) Universe:	No
TSDFs Only Subject to CA under Discretionary Auth Universe:	No
Corrective Action Priority Ranking:	No NCAPS ranking
Environmental Control Indicator:	No
Institutional Control Indicator:	No
Human Exposure Controls Indicator:	N/A
Groundwater Controls Indicator:	N/A
Operating TSDF Universe:	Not reported
Full Enforcement Universe:	Not reported
Significant Non-Complier Universe:	No
Unaddressed Significant Non-Complier Universe:	No
Addressed Significant Non-Complier Universe:	No
Significant Non-Complier With a Compliance Schedule Universe:	No
Financial Assurance Required:	Not reported
Handler Date of Last Change:	20180906
Recognized Trader-Importer:	No
Recognized Trader-Exporter:	No
Importer of Spent Lead Acid Batteries:	No
Exporter of Spent Lead Acid Batteries:	No
Recycler Activity Without Storage:	No
Manifest Broker:	No
Sub-Part P Indicator:	No

Handler - Owner Operator:

Owner/Operator Indicator:	Operator
Owner/Operator Name:	JUAN CARLOS RUIZ
Legal Status:	Other
Date Became Current:	Not reported
Date Ended Current:	Not reported
Owner/Operator Address:	15701 MINNESOTA AVENUE
Owner/Operator City,State,Zip:	PARAMOUNT, CA 90280
Owner/Operator Telephone:	562-674-2400
Owner/Operator Telephone Ext:	Not reported
Owner/Operator Fax:	Not reported
Owner/Operator Email:	Not reported

Owner/Operator Indicator:	Owner
Owner/Operator Name:	PRECISION CAST PARTS CORPORATION
Legal Status:	Other
Date Became Current:	Not reported
Date Ended Current:	Not reported
Owner/Operator Address:	4650 SW MACADAM AVE
Owner/Operator City,State,Zip:	PORTLAND, OR 97239
Owner/Operator Telephone:	503-946-4800
Owner/Operator Telephone Ext:	Not reported
Owner/Operator Fax:	Not reported
Owner/Operator Email:	Not reported

Map ID
Direction
Distance
Elevation

MAP FINDINGS

Site

Database(s)

EDR ID Number
EPA ID Number

AEROCRAFT HEAT TREATING CO INC (Continued)

1024835488

Historic Generators:

Receive Date: 20120824
Handler Name: AEROCRAFT HEAT TREATING CO INC
Federal Waste Generator Description: Not a generator, verified
State District Owner: Not reported
Large Quantity Handler of Universal Waste: No
Recognized Trader Importer: No
Recognized Trader Exporter: No
Spent Lead Acid Battery Importer: No
Spent Lead Acid Battery Exporter: No
Current Record: Yes
Non Storage Recycler Activity: Not reported
Electronic Manifest Broker: Not reported

List of NAICS Codes and Descriptions:

NAICS Code: 332811
NAICS Description: METAL HEAT TREATING

Facility Has Received Notices of Violations:

Violations: No Violations Found

Evaluation Action Summary:

Evaluations: No Evaluations Found

L99
North
1/8-1/4
0.164 mi.
864 ft.
Relative:
Higher
Actual:
71 ft.

AEROCRAFT HEAT TREATING CO INC
15701 MINNESOTA AVENUE
PARAMOUNT, CA 90723
Site 7 of 15 in cluster L

RCRA-LQG 1000332127
LUST 9072WRCRFT1571M
SWEEPS UST
HIST UST
TRIS
ICIS
US AIRS
FINDS
ECHO
Cortese
EMI
WDS
CERS

RCRA-LQG:

Date Form Received by Agency: 20201001
Handler Name: AEROCRAFT HEAT TREATING CO INC
Handler Address: 15701 MINNESOTA AVE
Handler City,State,Zip: PARAMOUNT, CA 90723
EPA ID: CAD009540824
Contact Name: SCOTT FLETCHER
Contact Address: MINNESOTA AVE
Contact City,State,Zip: PARAMOUNT, CA 90723
Contact Telephone: 562-633-1131 x2291
Contact Fax: Not reported
Contact Email: SCOTT.FLETCHER@CFWORKS.COM
Contact Title: ENVIRONMENTAL ENGINEER
EPA Region: 09
Land Type: Private
Federal Waste Generator Description: Large Quantity Generator
Non-Notifier: Not reported

Map ID
Direction
Distance
Elevation

MAP FINDINGS

Site

Database(s)

EDR ID Number
EPA ID Number

AEROCRAFT HEAT TREATING CO INC (Continued)

1000332127

Biennial Report Cycle:	2019
Accessibility:	Not reported
Active Site Indicator:	Handler Activities
State District Owner:	Not reported
State District:	Not reported
Mailing Address:	MINNESOTA AVE
Mailing City, State, Zip:	PARAMOUNT, CA 90723
Owner Name:	PRECISION CASTPARTS CORP
Owner Type:	Private
Operator Name:	AEROCRAFT HEAT TREATING CO. INC.
Operator Type:	Private
Short-Term Generator Activity:	No
Importer Activity:	No
Mixed Waste Generator:	No
Transporter Activity:	No
Transfer Facility Activity:	No
Recycler Activity with Storage:	No
Small Quantity On-Site Burner Exemption:	No
Smelting Melting and Refining Furnace Exemption:	No
Underground Injection Control:	No
Off-Site Waste Receipt:	No
Universal Waste Indicator:	No
Universal Waste Destination Facility:	No
Federal Universal Waste:	No
Active Site Fed-Reg Treatment Storage and Disposal Facility:	Not reported
Active Site Converter Treatment storage and Disposal Facility:	Not reported
Active Site State-Reg Treatment Storage and Disposal Facility:	Not reported
Active Site State-Reg Handler:	---
Federal Facility Indicator:	Not reported
Hazardous Secondary Material Indicator:	N
Sub-Part K Indicator:	Not reported
Commercial TSD Indicator:	No
Treatment Storage and Disposal Type:	Not reported
2018 GPRA Permit Baseline:	Not on the Baseline
2018 GPRA Renewals Baseline:	Not on the Baseline
Permit Renewals Workload Universe:	Not reported
Permit Workload Universe:	Not reported
Permit Progress Universe:	Not reported
Post-Closure Workload Universe:	Not reported
Closure Workload Universe:	Not reported
202 GPRA Corrective Action Baseline:	No
Corrective Action Workload Universe:	No
Subject to Corrective Action Universe:	No
Non-TSDFs Where RCRA CA has Been Imposed Universe:	No
TSDFs Potentially Subject to CA Under 3004 (u)/(v) Universe:	No
TSDFs Only Subject to CA under Discretionary Auth Universe:	No
Corrective Action Priority Ranking:	No NCAPS ranking
Environmental Control Indicator:	No
Institutional Control Indicator:	No
Human Exposure Controls Indicator:	N/A
Groundwater Controls Indicator:	N/A
Operating TSDF Universe:	Not reported
Full Enforcement Universe:	Not reported
Significant Non-Complier Universe:	No
Unaddressed Significant Non-Complier Universe:	No
Addressed Significant Non-Complier Universe:	No
Significant Non-Complier With a Compliance Schedule Universe:	No

Map ID
Direction
Distance
Elevation

MAP FINDINGS

Site

Database(s)

EDR ID Number
EPA ID Number

AEROCRAFT HEAT TREATING CO INC (Continued)

1000332127

Financial Assurance Required:	Not reported
Handler Date of Last Change:	20201001
Recognized Trader-Importer:	No
Recognized Trader-Exporter:	No
Importer of Spent Lead Acid Batteries:	No
Exporter of Spent Lead Acid Batteries:	No
Recycler Activity Without Storage:	No
Manifest Broker:	No
Sub-Part P Indicator:	No

Biennial: List of Years

Year: 2019

[Click Here for Biennial Reporting System Data:](#)

Hazardous Waste Summary:

Waste Code:	D001
Waste Description:	IGNITABLE WASTE
Waste Code:	D002
Waste Description:	CORROSIVE WASTE
Waste Code:	D007
Waste Description:	CHROMIUM

Handler - Owner Operator:

Owner/Operator Indicator:	Owner
Owner/Operator Name:	PRECISION CAST PARTS CORPORATION
Legal Status:	Private
Date Became Current:	20120520
Date Ended Current:	Not reported
Owner/Operator Address:	4650 SW MACADAM AVENUE
Owner/Operator City,State,Zip:	PORTLAND, OR 97239
Owner/Operator Telephone:	503-946-4800
Owner/Operator Telephone Ext:	Not reported
Owner/Operator Fax:	Not reported
Owner/Operator Email:	Not reported

Owner/Operator Indicator:	Owner
Owner/Operator Name:	AEROCRAFT HEAT TREATING CO INC
Legal Status:	Private
Date Became Current:	Not reported
Date Ended Current:	Not reported
Owner/Operator Address:	NOT REQUIRED
Owner/Operator City,State,Zip:	NOT REQUIRED, ME 99999
Owner/Operator Telephone:	415-555-1212
Owner/Operator Telephone Ext:	Not reported
Owner/Operator Fax:	Not reported
Owner/Operator Email:	Not reported

Owner/Operator Indicator:	Owner
Owner/Operator Name:	PRECISION CAST PARTS CORPORATION
Legal Status:	Private
Date Became Current:	20120520
Date Ended Current:	Not reported
Owner/Operator Address:	4650 SW MACADAM AVENUE

Map ID
Direction
Distance
Elevation

MAP FINDINGS

Site

Database(s)

EDR ID Number
EPA ID Number

AEROCRAFT HEAT TREATING CO INC (Continued)

1000332127

Owner/Operator City,State,Zip: PORTLAND, OR 97239
Owner/Operator Telephone: 503-946-4800
Owner/Operator Telephone Ext: Not reported
Owner/Operator Fax: Not reported
Owner/Operator Email: Not reported

Owner/Operator Indicator: Operator
Owner/Operator Name: NOT REQUIRED
Legal Status: Private
Date Became Current: Not reported
Date Ended Current: Not reported
Owner/Operator Address: NOT REQUIRED
Owner/Operator City,State,Zip: NOT REQUIRED, ME 99999
Owner/Operator Telephone: 415-555-1212
Owner/Operator Telephone Ext: Not reported
Owner/Operator Fax: Not reported
Owner/Operator Email: Not reported

Owner/Operator Indicator: Operator
Owner/Operator Name: AEROCRAFT HEAT TREATING CO., INC.
Legal Status: Private
Date Became Current: 19820723
Date Ended Current: Not reported
Owner/Operator Address: Not reported
Owner/Operator City,State,Zip: Not reported
Owner/Operator Telephone: Not reported
Owner/Operator Telephone Ext: Not reported
Owner/Operator Fax: Not reported
Owner/Operator Email: Not reported

Owner/Operator Indicator: Operator
Owner/Operator Name: AEROCRAFT HEAT TREATING CO. INC.
Legal Status: Private
Date Became Current: 20120615
Date Ended Current: Not reported
Owner/Operator Address: 15701 MINNESOTA AVE
Owner/Operator City,State,Zip: PARAMOUNT, CA 90723
Owner/Operator Telephone: 503-946-4800
Owner/Operator Telephone Ext: Not reported
Owner/Operator Fax: Not reported
Owner/Operator Email: Not reported

Owner/Operator Indicator: Operator
Owner/Operator Name: NOT REQUIRED
Legal Status: Private
Date Became Current: Not reported
Date Ended Current: Not reported
Owner/Operator Address: NOT REQUIRED
Owner/Operator City,State,Zip: NOT REQUIRED, ME 99999
Owner/Operator Telephone: 415-555-1212
Owner/Operator Telephone Ext: Not reported
Owner/Operator Fax: Not reported
Owner/Operator Email: Not reported

Owner/Operator Indicator: Operator
Owner/Operator Name: AEROCRAFT HEAT TREATING CO., INC.
Legal Status: Private

Map ID
Direction
Distance
Elevation

MAP FINDINGS

Site

Database(s)

EDR ID Number
EPA ID Number

AEROCRAFT HEAT TREATING CO INC (Continued)

1000332127

Date Became Current: 19820723
Date Ended Current: Not reported
Owner/Operator Address: Not reported
Owner/Operator City,State,Zip: Not reported
Owner/Operator Telephone: Not reported
Owner/Operator Telephone Ext: Not reported
Owner/Operator Fax: Not reported
Owner/Operator Email: Not reported

Owner/Operator Indicator: Owner
Owner/Operator Name: PRECISION CASTPARTS CORP
Legal Status: Private
Date Became Current: 20120615
Date Ended Current: Not reported
Owner/Operator Address: 4650 SW MACADAM AVENUE STE 300
Owner/Operator City,State,Zip: PORTLAND, OR 97239
Owner/Operator Telephone: 503-946-4800
Owner/Operator Telephone Ext: Not reported
Owner/Operator Fax: Not reported
Owner/Operator Email: Not reported

Historic Generators:

Receive Date: 20201001
Handler Name: AEROCRAFT HEAT TREATING CO INC
Federal Waste Generator Description: Large Quantity Generator
State District Owner: Not reported
Large Quantity Handler of Universal Waste: No
Recognized Trader Importer: No
Recognized Trader Exporter: No
Spent Lead Acid Battery Importer: No
Spent Lead Acid Battery Exporter: No
Current Record: Yes
Non Storage Recycler Activity: No
Electronic Manifest Broker: No

Receive Date: 19960901
Handler Name: AEROCRAFT HEAT TREATING CORP
Federal Waste Generator Description: Large Quantity Generator
State District Owner: CA
Large Quantity Handler of Universal Waste: No
Recognized Trader Importer: No
Recognized Trader Exporter: No
Spent Lead Acid Battery Importer: No
Spent Lead Acid Battery Exporter: No
Current Record: No
Non Storage Recycler Activity: Not reported
Electronic Manifest Broker: Not reported

Receive Date: 19960901
Handler Name: AEROCRAFT HEAT TREATING CORP
Federal Waste Generator Description: Small Quantity Generator
State District Owner: CA
Large Quantity Handler of Universal Waste: No
Recognized Trader Importer: No
Recognized Trader Exporter: No
Spent Lead Acid Battery Importer: No
Spent Lead Acid Battery Exporter: No

Map ID
Direction
Distance
Elevation

MAP FINDINGS

Site

Database(s)

EDR ID Number
EPA ID Number

AEROCRAFT HEAT TREATING CO INC (Continued)

1000332127

Current Record: No
Non Storage Recycler Activity: Not reported
Electronic Manifest Broker: Not reported

Receive Date: 19800822
Handler Name: AEROCRAFT HEAT TREATING CORP
Federal Waste Generator Description: Large Quantity Generator
State District Owner: CA
Large Quantity Handler of Universal Waste: No
Recognized Trader Importer: No
Recognized Trader Exporter: No
Spent Lead Acid Battery Importer: No
Spent Lead Acid Battery Exporter: No
Current Record: No
Non Storage Recycler Activity: Not reported
Electronic Manifest Broker: Not reported

Receive Date: 20170228
Handler Name: AEROCRAFT HEAT TREATING COMPANY INC
Federal Waste Generator Description: Small Quantity Generator
State District Owner: CA
Large Quantity Handler of Universal Waste: No
Recognized Trader Importer: No
Recognized Trader Exporter: No
Spent Lead Acid Battery Importer: No
Spent Lead Acid Battery Exporter: No
Current Record: No
Non Storage Recycler Activity: Not reported
Electronic Manifest Broker: Not reported

Receive Date: 20170926
Handler Name: AEROCRAFT HEAT TREATING COMPANY INC
Federal Waste Generator Description: Large Quantity Generator
State District Owner: Not reported
Large Quantity Handler of Universal Waste: No
Recognized Trader Importer: No
Recognized Trader Exporter: No
Spent Lead Acid Battery Importer: No
Spent Lead Acid Battery Exporter: No
Current Record: No
Non Storage Recycler Activity: No
Electronic Manifest Broker: No

Receive Date: 19910625
Handler Name: AEROCRAFT HEAT TREATING CORP
Federal Waste Generator Description: Large Quantity Generator
State District Owner: Not reported
Large Quantity Handler of Universal Waste: No
Recognized Trader Importer: No
Recognized Trader Exporter: No
Spent Lead Acid Battery Importer: No
Spent Lead Acid Battery Exporter: No
Current Record: No
Non Storage Recycler Activity: Not reported
Electronic Manifest Broker: Not reported

Receive Date: 19920113

Map ID
Direction
Distance
Elevation

MAP FINDINGS

Site

Database(s)

EDR ID Number
EPA ID Number

AEROCRAFT HEAT TREATING CO INC (Continued)

1000332127

Handler Name: AEROCRAFT HEAT TREATING CORP
Federal Waste Generator Description: Large Quantity Generator
State District Owner: Not reported
Large Quantity Handler of Universal Waste: No
Recognized Trader Importer: No
Recognized Trader Exporter: No
Spent Lead Acid Battery Importer: No
Spent Lead Acid Battery Exporter: No
Current Record: No
Non Storage Recycler Activity: Not reported
Electronic Manifest Broker: Not reported

Receive Date: 19940322
Handler Name: AEROCRAFT HEAT TREATING CO
Federal Waste Generator Description: Large Quantity Generator
State District Owner: Not reported
Large Quantity Handler of Universal Waste: No
Recognized Trader Importer: No
Recognized Trader Exporter: No
Spent Lead Acid Battery Importer: No
Spent Lead Acid Battery Exporter: No
Current Record: No
Non Storage Recycler Activity: Not reported
Electronic Manifest Broker: Not reported

List of NAICS Codes and Descriptions:

NAICS Code: 23599
NAICS Description: ALL OTHER SPECIAL TRADE CONTRACTORS

NAICS Code: 332811
NAICS Description: METAL HEAT TREATING

Facility Has Received Notices of Violations:

Violations: No Violations Found

Evaluation Action Summary:

Evaluations: No Evaluations Found

LUST:

Name: AEROCRAFT HEAT TREATING CO.
Address: 15701 MINNESOTA AVE S
City,State,Zip: PARAMOUNT, CA 90723
Lead Agency: LOS ANGELES RWQCB (REGION 4)
Case Type: LUST Cleanup Site
Geo Track: http://geotracker.waterboards.ca.gov/profile_report.asp?global_id=T0603703029
Global Id: T0603703029
Latitude: 33.890566
Longitude: -118.167095
Status: Completed - Case Closed
Status Date: 07/18/1996
Case Worker: YR
RB Case Number: I-05085
Local Agency: LOS ANGELES COUNTY
File Location: Not reported

Map ID
Direction
Distance
Elevation

MAP FINDINGS

Site

Database(s)

EDR ID Number
EPA ID Number

AEROCRAFT HEAT TREATING CO INC (Continued)

1000332127

Local Case Number: Not reported
Potential Media Affect: Aquifer used for drinking water supply
Potential Contaminants of Concern: Diesel
Site History: Not reported

LUST:

Global Id: T0603703029
Contact Type: Local Agency Caseworker
Contact Name: JOHN AWUJO
Organization Name: LOS ANGELES COUNTY
Address: 900 S FREMONT AVE
City: ALHAMBRA
Email: jawujo@dpw.lacounty.gov
Phone Number: 6264583507

Global Id: T0603703029
Contact Type: Regional Board Caseworker
Contact Name: YUE RONG
Organization Name: LOS ANGELES RWQCB (REGION 4)
Address: 320 W. 4TH ST., SUITE 200
City: Los Angeles
Email: yrong@waterboards.ca.gov
Phone Number: Not reported

LUST:

Global Id: T0603703029
Action Type: Other
Date: 01/25/1990
Action: Leak Reported

LUST:

Global Id: T0603703029
Status: Open - Case Begin Date
Status Date: 11/18/1987

Global Id: T0603703029
Status: Open - Site Assessment
Status Date: 11/18/1987

Global Id: T0603703029
Status: Open - Site Assessment
Status Date: 01/25/1990

Global Id: T0603703029
Status: Open - Remediation
Status Date: 05/09/1991

Global Id: T0603703029
Status: Completed - Case Closed
Status Date: 07/18/1996

LUST REG 4:

Region: 4
Regional Board: 04
County: Los Angeles

Map ID
Direction
Distance
Elevation

MAP FINDINGS

Site

Database(s)

EDR ID Number
EPA ID Number

AEROCRAFT HEAT TREATING CO INC (Continued)

1000332127

Facility Id: I-05085
Status: Case Closed
Substance: Diesel
Substance Quantity: Not reported
Local Case No: Not reported
Case Type: Groundwater
Abatement Method Used at the Site: Not reported
Global ID: T0603703029
W Global ID: Not reported
Staff: UNK
Local Agency: 19000
Cross Street: Not reported
Enforcement Type: Not reported
Date Leak Discovered: Not reported
Date Leak First Reported: 1/25/1990
Date Leak Record Entered: 7/30/1992
Date Confirmation Began: Not reported
Date Leak Stopped: Not reported
Date Case Last Changed on Database: 7/18/1996
Date the Case was Closed: 7/18/1996
How Leak Discovered: Not reported
How Leak Stopped: Not reported
Cause of Leak: UNK
Leak Source: UNK
Operator: Not reported
Water System: Not reported
Well Name: Not reported
Approx. Dist To Production Well (ft): 2036.1676296744926727610203437
Source of Cleanup Funding: UNK
Preliminary Site Assessment Workplan Submitted: 11/18/1987
Preliminary Site Assessment Began: 1/25/1990
Pollution Characterization Began: Not reported
Remediation Plan Submitted: 5/9/1991
Remedial Action Underway: 5/9/1991
Post Remedial Action Monitoring Began: Not reported
Enforcement Action Date: Not reported
Historical Max MTBE Date: Not reported
Hist Max MTBE Conc in Groundwater: Not reported
Hist Max MTBE Conc in Soil: Not reported
Significant Interim Remedial Action Taken: Not reported
GW Qualifier: Not reported
Soil Qualifier: Not reported
Organization: Not reported
Owner Contact: Not reported
Responsible Party: AEROCRAFT HEAT TREATING CO.
RP Address: 15701 MINNESOTA AVE., S., PARAMOUNT CA 90723
Program: LUST
Lat/Long: 33.8909525 / -1
Local Agency Staff: Not reported
Beneficial Use: Not reported
Priority: Not reported
Cleanup Fund Id: Not reported
Suspended: Not reported
Assigned Name: Not reported
Summary: Not reported

Map ID
Direction
Distance
Elevation

MAP FINDINGS

Site

Database(s)

EDR ID Number
EPA ID Number

AEROCRAFT HEAT TREATING CO INC (Continued)

1000332127

SWEEPS UST:

Name: AEROCRAFT HEAT TREATING
Address: 15701 S MINNESOTA AVE
City: PARAMOUNT
Status: Not reported
Comp Number: 5085
Number: Not reported
Board Of Equalization: 44-007887
Referral Date: Not reported
Action Date: Not reported
Created Date: Not reported
Owner Tank Id: Not reported
SWRCB Tank Id: 19-000-005085-000001
Tank Status: Not reported
Capacity: 5000
Active Date: Not reported
Tank Use: M.V. FUEL
STG: PRODUCT
Content: DIESEL
Number Of Tanks: 1

Name: AEROCRAFT HEAT TREATING
Address: 15701 S MINNESOTA AVE
City: PARAMOUNT
Status: Active
Comp Number: 5085
Number: 1
Board Of Equalization: 44-007887
Referral Date: 01-25-90
Action Date: 01-25-90
Created Date: 06-30-89
Owner Tank Id: Not reported
SWRCB Tank Id: 19-000-005085-000002
Tank Status: A
Capacity: Not reported
Active Date: 06-30-89
Tank Use: UNKNOWN
STG: W
Content: Not reported
Number Of Tanks: 1

HIST UST:

Name: AEROCRAFT HEAT TREATING CO
Address: 15701 MINNESOTA AVENUE
City,State,Zip: PARAMOUNT, CA 90723
File Number: 000261BF
URL: <http://geotracker.waterboards.ca.gov/ustpdfs/pdf/000261BF.pdf>
Region: STATE
Facility ID: 0000047361
Facility Type: Other
Other Type: SERVICE
Contact Name: HARRY E. BROWN, GENERAL MANAGE
Telephone: 2136343311
Owner Name: AEROCRAFT HEAT TREATING CO., I
Owner Address: 15701 MINNESOTA AVENUE
Owner City,St,Zip: PARAMOUNT, CA 90723

Map ID
Direction
Distance
Elevation

MAP FINDINGS

Site

Database(s)

EDR ID Number
EPA ID Number

AEROCRAFT HEAT TREATING CO INC (Continued)

1000332127

Total Tanks: 0006

Tank Num: 001
Container Num: 1
Year Installed: 1974
Tank Capacity: 00012000
Tank Used for: PRODUCT
Type of Fuel: Not reported
Container Construction Thickness: 1/4
Leak Detection: None

Tank Num: 002
Container Num: 2
Year Installed: 1974
Tank Capacity: 00030000
Tank Used for: PRODUCT
Type of Fuel: UNLEADED
Container Construction Thickness: 1/4
Leak Detection: None

Tank Num: 003
Container Num: 3
Year Installed: 1974
Tank Capacity: 00005000
Tank Used for: PRODUCT
Type of Fuel: DIESEL
Container Construction Thickness: Not reported
Leak Detection: None

Tank Num: 004
Container Num: 4
Year Installed: 1974
Tank Capacity: 00020000
Tank Used for: PRODUCT
Type of Fuel: Not reported
Container Construction Thickness: 1/4
Leak Detection: None

Tank Num: 005
Container Num: 5
Year Installed: 1974
Tank Capacity: 00010000
Tank Used for: PRODUCT
Type of Fuel: UNLEADED
Container Construction Thickness: Not reported
Leak Detection: None

Tank Num: 006
Container Num: 6
Year Installed: 1958
Tank Capacity: 00012000
Tank Used for: PRODUCT
Type of Fuel: Not reported
Container Construction Thickness: .25
Leak Detection: None

Map ID
Direction
Distance
Elevation

MAP FINDINGS

Site

Database(s)

EDR ID Number
EPA ID Number

AEROCRAFT HEAT TREATING CO INC (Continued)

1000332127

[Click here for Geo Tracker PDF:](#)

Facility, Chemical, Releases and Other Waste Management Summary Information:

TRI ID:	9072WRCRFT1571M
Form Type:	Form R
Reporting year:	2018
Trade secret indicator:	NO
Sanitized indicator:	NO
Title of certifying official:	GENERAL MANAGER FRANK MILLER
Certifying officials signature indicator:	ELECTRONIC
Date signed:	2019-06-28
Name:	AEROCRAFT HEAT TREATING CO INC
Address:	15701 MINNESOTA AVENUE
City,State,Zip:	PARAMOUNT, CA 90723
BIA code:	Not reported
Tribe name:	Not reported
Mailing name:	AEROCRAFT HEAT TREATING CO INC
Mailing street:	15701 MINNESOTA AVE
Mailing province:	Not reported
Mailing City,State,Zip:	PARAMOUNT, CA 90723
Entire facility ind:	YES
Partial facility ind:	NO
Federal facility ind:	NO
Goco facility ind:	NO
Assigned fed facility flag:	NO
Public contact name:	FRANK MILLER
Public contact phone and Ext:	4143151958
Public contact email:	FMILLER@WYMAN.COM
Primary sic code:	Not reported
Sic code 2:	Not reported
Sic code 3:	Not reported
Sic code 4:	Not reported
Sic code 5:	Not reported
Sic code 6:	Not reported
Naics origin:	Not reported
Primary naics code:	332811
Naics code 2:	Not reported
Naics code 3:	Not reported
Naics code 4:	Not reported
Naics code 5:	Not reported
Naics code 6:	Not reported
Latitude:	33.89029
Longitude:	-118.1667
D and B number A:	009540824
D and B number B:	Not reported
RCRA number A:	CAL000377627
RCRA number B:	CAD009540824
RCRA number C:	Not reported
RCRA number D:	Not reported
RCRA number E:	Not reported
RCRA number F:	Not reported
RCRA number G:	Not reported
RCRA number H:	Not reported
NPDES number A:	CAZ188546
NPDES number B:	Not reported
NPDES number C:	Not reported
NPDES number D:	Not reported

Map ID
Direction
Distance
Elevation

MAP FINDINGS

Site

Database(s)

EDR ID Number
EPA ID Number

AEROCRAFT HEAT TREATING CO INC (Continued)

1000332127

NPDES number E:	Not reported
NPDES number F:	Not reported
NPDES number G:	Not reported
Parent company name:	BERKSHIRE HATHAWAY INC
Parent company D and B number:	001024314
Standardized parent company name:	BERKSHIRE HATHAWAY INC
Document control number:	1318217326634
TRI ID:	9072WRCRFT1571M
Cas number:	007440484
Chemical name:	COBALT
Classification:	TRI
Unit of measure:	Pounds
Metal ind:	YES
Revision code 1:	Not reported
Revision code 2:	Not reported
Maximum amount on site:	05
Fugitive air emissions - total release pounds:	0
Fugitive air emissions - total release range code:	Not reported
Total fugitive air emissions:	0
Fugitive air emissions - basis of estimate:	Other
Stack air emissions - release pounds:	0
Stack air emissions - release range code:	Not reported
Total stack air emissions:	0
Stack air emissions - basis of estimate:	Other
Total air emissions:	0
Discharges to stream a - stream name:	LOS ANGELES RIVER
Total discharges to stream a:	0
Discharges to stream a - basis of estimate:	Other
Discharges to stream a - % from stormwater:	100
Discharges to stream b - stream name:	Not reported
Total discharges to stream b:	Not reported
Discharges to stream b - basis of estimate:	Not reported
Discharges to stream b - % from stormwater:	Not reported
Discharges to stream c - stream name:	Not reported
Total discharges to stream c:	Not reported
Discharges to stream c - basis of estimate:	Not reported
Discharges to stream c - % from stormwater:	Not reported
Discharges to stream d - stream name:	Not reported
Total discharges to stream d:	Not reported
Discharges to stream d - basis of estimate:	Not reported
Discharges to stream d - % from stormwater:	Not reported
Discharges to stream e - stream name:	Not reported
Total discharges to stream e:	Not reported
Discharges to stream e - basis of estimate:	Not reported
Discharges to stream e - % from stormwater:	Not reported
Discharges to stream f - stream name:	Not reported
Total discharges to stream f:	Not reported
Discharges to stream f - basis of estimate:	Not reported
Discharges to stream f - % from stormwater:	Not reported
Discharges to stream g - stream name:	Not reported
Total discharges to stream g:	Not reported
Discharges to stream g - basis of estimate:	Not reported
Discharges to stream g - % from stormwater:	Not reported
Total number of receiving streams:	1
Total surface water discharge:	0
Total on-site underground inj - pounds:	Not reported
On-site underground inj - basis of estimate:	Not reported

Map ID
 Direction
 Distance
 Elevation

MAP FINDINGS

Site

Database(s)

EDR ID Number
 EPA ID Number

AEROCRAFT HEAT TREATING CO INC (Continued)

1000332127

Total on-site ugrnd inj to cl i wells - pounds:	0
On-site underground inj to c1 i wells - basis of estimate:	Not reported
Total on-site ugrnd inj to cl ii-v wells - pounds:	0
On-site ugrnd inj to cl ii-v wells - basis of estimate:	Not reported
Total on-site underground injection:	0
Total on-site landfills:	Not reported
On-site landfills - basis of estimate:	Not reported
Total on-site RCRA subtitle c landfills:	0
On-site RCRA subtitle c landfills - basis of estimate:	Not reported
Total other on-site landfills:	0
Other landfills - basis of estimate:	Not reported
Total on-site land treatment:	0
Land trtmt/appl farming - basis of estimate:	Not reported
Total surface impoundments:	Not reported
Surface impoundment - basis of estimate:	Not reported
Total RCRA c surface impoundments:	0
RCRA c Surface impoundment - basis of estimate:	Not reported
Total other surface impoundments:	0
Other surface impoundment - basis of estimate:	Not reported
Total other disposal:	0
Other disposal - basis of estimate:	Other
Total on-site land releases:	0
Total on-site releases:	0
Off-site - POTW releases:	0
Off-site - storage only:	0
Off-site - solid/stab - metals:	209
Off-site - wastewater treatment release - metals:	0
Off-site - solid/stab - release - metals:	0
Off-site - wastewater treatment - metals:	0
Off-site - underground injection:	0
Off-site - underground injection - class 1 wells:	0
Off-site - underground injection - class ii-v wells:	0
Off-site - landfills/disposal surface impoundments:	0
Off-site - surface impoundment:	0
Off-site - RCRA subtitle c surface impoundments:	0
Off-site - other surface impoundments:	0
Off-site - other landfills:	0
Off-site - RCRA subtitle c landfills:	0
Off-site - disposal - land treatment:	0
Off-site - disposal - other land disposal:	0
Off-site - disposal - other off-site management:	2
Off-site - disposal - transfer to waste broker:	0
Off-site - disposal - unknown:	0
Total transferred off site for disposal:	211
Off-site - recycling - solvents/organics recovery:	0
Off-site - recycling -metals recovery:	0
Off-site - recycling - other reuse or recovery:	0
Off-site - recycling - acid regeneration:	0
Off-site - recycling - transfer to waste broker:	0
Total transferred off site for recycling:	0
Off-site - energy recovery:	0
Off-site - transfer to waste broker for energy recovery:	0
Total transferred off site for energy recovery:	0
Off-site - POTW treatment:	0
Off-site - solid/stab treatment - non metals:	0
Off-site -incineration/thermal treatment:	0
Off-site - incineration/insignificant heat value:	0

Map ID
 Direction
 Distance
 Elevation

MAP FINDINGS

Site

Database(s)

EDR ID Number
 EPA ID Number

AEROCRAFT HEAT TREATING CO INC (Continued)

1000332127

Off-site - wastewater treatment - non-metals:	0
Off-site - other waste treatment:	0
Off-site - transfer to waste broker - waste treatment:	0
Total transferred off site for treatment:	0
Off-site - transfer to waste broker:	0
Total transferred off site for further waste management:	211
Total POTW transfer:	0
Energy recovery on site current year:	0
Recycled on site current year:	0
Treated on site current year:	0
Total on-site waste management:	0
On-site energy recovery method 1:	Not Applicable
On-site energy recovery method 2:	Not reported
On-site energy recovery method 3:	Not Applicable
On-site energy recovery method 4:	Not reported
On-site recycling processes method 1:	Not Applicable
On-site recycling processes method 2:	Not reported
On-site recycling processes method 3:	Not reported
On-site recycling processes method 4:	Not reported
On-site recycling processes method 5:	Not reported
On-site recycling processes method 6:	Not reported
On-site recycling processes method 7:	Not reported
FRS Facility ID:	110001201173
Elemental Metal Included:	NO
Waste Rock Pile managed Indicator:	0
Waste Rock Quantity:	Not reported
Off Site - POTW Releases 81C:	0
Off Site - POTW Releases 81D:	0
Chemical Activities and Uses:	
Cas number:	007440484
Document control number:	1318217326634
Chemical name:	COBALT
Classification:	TRI
Unit of measure:	Pounds
Produce the chemical:	No
Import the chemical:	No
On-site use of the chemical:	No
Sale or distribution of the chemical:	No
As a byproduct:	No
As a manufactured impurity:	No
Used as a reactant:	No
P101 feedstocks:	No
P102 raw materials:	No
P103 intermediates:	No
P104 initiators:	No
P199 other:	No
Added as a formulation component:	No
P201 additives:	No
P202 dyes:	No
P203 reaction diluents:	No
P204 initiators:	No
P205 solvents:	No
P206 inhibitors:	No
P207 emulsifiers:	No
P208 surfactants:	No
P209 lubricants:	No
P210 flame retardants:	No

Map ID
Direction
Distance
Elevation

MAP FINDINGS

Site

Database(s)

EDR ID Number
EPA ID Number

AEROCRAFT HEAT TREATING CO INC (Continued)

1000332127

P211 rheological modifiers: No
P299 other: No
Used as an article component: Yes
Repackaging: No
As a process impurity: No
Processed / recycling: Yes
Used as a chemical processing aid: No
Z101 process solvents: No
Z102 catalysts: No
Z103 inhibitors: No
Z104 initiators: No
Z105 reaction terminators: No
Z106 solution buffers: No
Z199 other: No
Used as a manufacturing aid: No
Z201 process lubricants: No
Z202 metalworking fluids: No
Z203 coolants: No
Z204 refrigerants: No
Z205 hydraulic fluids: No
Z299 other: No
Ancillary or other use: No
Z301 cleaner: No
Z302 degreaser: No
Z303 lubricant: No
Z304 fuel: No
Z305 flame retardant: No
Z306 waste treatment: No
Z307 water treatment: No
Z308 construction materials: No
Z399 other: No

Submitted Facility Name: AEROCRAFT HEAT TREATING CO. INC
Submitted Street: 15701 MINNESOTA AVE
Submitted City: PARAMOUNT
Submitted County: LOS ANGELES
Submitted State: CA
Submitted Zip Code: 90723
Submitted BIA Code: Not reported
Submitted Tribe Name: Not reported
Submitted Parent Company Name: BERKSHIRE HATHAWAY INC
Submitted Parent Company DB Number: 001024314
Submitted Standardized Parent Company Name: BERKSHIRE HATHAWAY INC
Submitted Primary NAICS Code: 332811
Submitted Industry Code: 332
Submitted Industry Name: Fabricated Metals
Industry Code: 332
Industry Name: Fabricated Metals
Last year the facility reported: 2019
First year the facility reported: 2006
Number of forms submitted: 3
Total number of forms submitted: 56 20200808

Detailed Source Reduction Activities and Methods:

Cas number: 007440484
Document control number: 1318217326634
Chemical name: COBALT

Map ID
 Direction
 Distance
 Elevation

MAP FINDINGS

Site

Database(s)

EDR ID Number
 EPA ID Number

AEROCRAFT HEAT TREATING CO INC (Continued)

1000332127

Classification:	TRI
Unit of measure:	Pounds
On-site limited releases - prior year:	0
On-site limited releases - current year:	0
On-site limited releases - following year:	0
On-site limited releases - 2nd-following year:	0
Other on-site releases - prior year:	0
Other on-site releases - current year:	0
Other on-site releases - following year:	0
Other on-site releases - 2nd-following year:	0
Off-site limited releases - prior year:	95.86
Off-site limited releases - current year:	0
Off-site limited releases - following year:	0
Off-site limited releases - 2nd-following year:	0
Other off-site releases - previous year:	2.21
Other off-site releases - current year:	211
Other off-site releases - following year:	210
Other off-site releases - 2nd-following year:	210
Energy recovery on site prior year:	0
Energy recovery on site current year:	0
Energy recovery on site following year:	0
Energy recovery on site 2nd-following year:	0
Energy recovery off site prior year:	0
Energy recovery off site current year:	0
Energy recovery off site following year:	0
Energy recovery off site 2nd-following year:	0
Quantity recycled on site prior year:	0
Quantity recycled on site current year:	0
Quantity recycled on site following year:	0
Quantity recycled on site 2nd-following year:	0
Quantity recycled off site prior year:	1.08
Quantity recycled off site current year:	0
Quantity recycled off site following year:	0
Quantity recycled off site 2nd-following year:	0
Quantity treated on site prior year:	0
Quantity treated on site current year:	0
Quantity treated on site following year:	0
Quantity treated on site 2nd-following year:	0
Quantity treated off site prior year:	0
Quantity treated off site current year:	0
Quantity treated off site following year:	0
Quantity treated off site 2nd-following year:	0
Catastrophic releases or other one-time events:	Not reported
Prod ratio/activity index:	1.23
Prod ratio or activity:	PRODUCTION
1st SR reduction activity:	NA-NA
1st SR activity ID meth code and desc 1:	Not reported
1st SR activity ID meth code and desc 2:	Not reported
1st SR activity ID meth code and desc 3:	Not reported
EST Ann REDN 1st source REDN act code and desc:	Not reported
2nd SR activity code and desc:	Not reported
2nd SR activity ID meth code and desc 1:	Not reported
2nd SR activity ID meth code and desc 2:	Not reported
2nd SR activity ID meth code and desc 3:	Not reported
EST Ann REDN 2nd source REDN act code and desc:	Not reported
3rd SR activity code and desc:	Not reported
3rd SR activity ID meth code and desc 1:	Not reported

Map ID
Direction
Distance
Elevation

MAP FINDINGS

Site

Database(s)

EDR ID Number
EPA ID Number

AEROCRAFT HEAT TREATING CO INC (Continued)

1000332127

3rd SR activity ID meth code and desc 2: Not reported
3rd SR activity ID meth code and desc 3: Not reported
EST Ann REDN 3rd source REDN act code and desc: Not reported
4th SR activity code and desc: Not reported
4th SR activity ID meth code and desc 1: Not reported
4th SR activity ID meth code and desc 2: Not reported
4th SR activity ID meth code and desc 3: Not reported
EST Ann REDN 4th source REDN act code and desc: Not reported

Detailed On-site Waste Treatment Methods and Efficiency:

Cas number: 007440484
Document control number: 1318217326634
Chemical name: COBALT
Classification: TRI
Unit of measure: Pounds
Stream 1 - waste stream code: Gaseous (gases, vapors, airborne particulates)
Stream 1 - trtmt method - sequence 1: Mechanical Separation
Stream 1 - trtmt method - sequence 2: Not reported
Stream 1 - trtmt method - sequence 3: Not reported
Stream 1 - trtmt method - sequence 4: Not reported
Stream 1 - trtmt method - sequence 5: Not reported
Stream 1 - trtmt method - sequence 6: Not reported
Stream 1 - trtmt method - sequence 7: Not reported
Stream 1 - trtmt method - sequence 8: Not reported
Stream 1 - based on operating data: NO
Stream 2 - waste stream code: Not reported
Stream 2 - trtmt method - sequence 1: Not reported
Stream 2 - trtmt method - sequence 2: Not reported
Stream 2 - trtmt method - sequence 3: Not reported
Stream 2 - trtmt method - sequence 4: Not reported
Stream 2 - trtmt method - sequence 5: Not reported
Stream 2 - trtmt method - sequence 6: Not reported
Stream 2 - trtmt method - sequence 7: Not reported
Stream 2 - trtmt method - sequence 8: Not reported
Stream 2 - based on operating data: Not reported
Stream 3 - waste stream code: Not reported
Stream 3 - trtmt method - sequence 1: Not reported
Stream 3 - trtmt method - sequence 2: Not reported
Stream 3 - trtmt method - sequence 3: Not reported
Stream 3 - trtmt method - sequence 4: Not reported
Stream 3 - trtmt method - sequence 5: Not reported
Stream 3 - trtmt method - sequence 6: Not reported
Stream 3 - trtmt method - sequence 7: Not reported
Stream 3 - trtmt method - sequence 8: Not reported
Stream 3 - based on operating data: Not reported
Stream 4 - waste stream code: Not reported
Stream 4 - trtmt method - sequence 1: Not reported
Stream 4 - trtmt method - sequence 2: Not reported
Stream 4 - trtmt method - sequence 3: Not reported
Stream 4 - trtmt method - sequence 4: Not reported
Stream 4 - trtmt method - sequence 5: Not reported
Stream 4 - trtmt method - sequence 6: Not reported
Stream 4 - trtmt method - sequence 7: Not reported
Stream 4 - trtmt method - sequence 8: Not reported
Stream 4 - based on operating data: Not reported
Stream 5 - waste stream code: Not reported
Stream 5 - trtmt method - sequence 1: Not reported

Map ID
Direction
Distance
Elevation

MAP FINDINGS

Site

Database(s)

EDR ID Number
EPA ID Number

AEROCRAFT HEAT TREATING CO INC (Continued)

1000332127

Stream 5 - trtmt method - sequence 2:	Not reported
Stream 5 - trtmt method - sequence 3:	Not reported
Stream 5 - trtmt method - sequence 4:	Not reported
Stream 5 - trtmt method - sequence 5:	Not reported
Stream 5 - trtmt method - sequence 6:	Not reported
Stream 5 - trtmt method - sequence 7:	Not reported
Stream 5 - trtmt method - sequence 8:	Not reported
Stream 5 - based on operating data:	Not reported

Details of Off-site Transfers:

Cas number:	007440484
Document control number:	1318217326634
Chemical name:	COBALT
Classification:	TRI
Offsite RCRA id nr:	CAL000347030
Offsite transfer sequence number:	1
Offsite name:	CHIUQUITA CANYON LLC
Offsite street address:	29201 HENRY MAYO DR
Offsite City,State,Zip:	CASTAIC, CA 913842705
Offsite county:	LOS ANGELES
Offsite province:	Not reported
Offsite country id:	Not reported
Offsite control:	NO
Unit of measure:	Pounds
Offsite other landfills m64 BOE:	Other
Total amount transferred offsite for disposal:	0
Total amount transferred offsite for recycling:	0
Total amount transferred offsite for energy recovery:	0
Total amount transferred offsite for treatment:	0
FRS ID - Transfer Location:	110001154660

Offsite RCRA id nr:	AZ000520478
Offsite transfer sequence number:	2
Offsite name:	ENVIRONMENTAL WASTE SOLUTIONS
Offsite street address:	31915 INDUSTRIAL LANE
Offsite City,State,Zip:	PARKER SOUTH, AZ 85344
Offsite county:	LA PAZ
Offsite province:	Not reported
Offsite country id:	Not reported
Offsite control:	NO
Unit of measure:	Pounds
Offsite solid/stab (metals) m41 LBS:	39
Offsite solid/stab (metals) m41 BOE:	Other
Total amount transferred offsite for disposal:	39
Total amount transferred offsite for recycling:	0
Total amount transferred offsite for energy recovery:	0
Total amount transferred offsite for treatment:	0
FRS ID - Transfer Location:	Not reported

Offsite RCRA id nr:	AZ000520478
Offsite transfer sequence number:	2
Offsite name:	ENVIRONMENTAL WASTE SOLUTIONS
Offsite street address:	31915 INDUSTRIAL LANE
Offsite City,State,Zip:	PARKER SOUTH, AZ 85344
Offsite county:	LA PAZ
Offsite province:	Not reported
Offsite country id:	Not reported

Map ID
Direction
Distance
Elevation

MAP FINDINGS

Site

Database(s)

EDR ID Number
EPA ID Number

AEROCRAFT HEAT TREATING CO INC (Continued)

1000332127

Offsite control: NO
Unit of measure: Pounds
Offsite other off-site mgmt m90 BOE: Other
Total amount transferred offsite for disposal: 0
Total amount transferred offsite for recycling: 0
Total amount transferred offsite for energy recovery: 0
Total amount transferred offsite for treatment: 0
FRS ID - Transfer Location: Not reported

Offsite RCRA id nr: NVT330010000
Offsite transfer sequence number: 3
Offsite name: U.S. ECOLOGY
Offsite street address: HIGHWAY 95 10 MILE SOUTH OF BEATTY
Offsite City,State,Zip: BEATTY, NV 89003
Offsite county: NYE
Offsite province: Not reported
Offsite country id: Not reported
Offsite control: NO
Unit of measure: Pounds
Offsite solid/stab (metals) m41 LBS: 170
Offsite solid/stab (metals) m41 BOE: Other
Total amount transferred offsite for disposal: 170
Total amount transferred offsite for recycling: 0
Total amount transferred offsite for energy recovery: 0
Total amount transferred offsite for treatment: 0
FRS ID - Transfer Location: Not reported

Offsite RCRA id nr: NVT330010000
Offsite transfer sequence number: 3
Offsite name: U.S. ECOLOGY
Offsite street address: HIGHWAY 95 10 MILE SOUTH OF BEATTY
Offsite City,State,Zip: BEATTY, NV 89003
Offsite county: NYE
Offsite province: Not reported
Offsite country id: Not reported
Offsite control: NO
Unit of measure: Pounds
Offsite other off-site mgmt m90 LBS: 2
Offsite other off-site mgmt m90 BOE: Other
Total amount transferred offsite for disposal: 2
Total amount transferred offsite for recycling: 0
Total amount transferred offsite for energy recovery: 0
Total amount transferred offsite for treatment: 0
FRS ID - Transfer Location: Not reported

TRI ID: 9072WRCRFT1571M
Cas number: 007440473
Chemical name: CHROMIUM
Classification: TRI
Unit of measure: Pounds
Metal ind: YES
Revision code 1: Not reported
Revision code 2: Not reported
Maximum amount on site: 05
Fugitive air emissions - total release pounds: 0
Fugitive air emissions - total release range code: Not reported

Map ID
Direction
Distance
Elevation

MAP FINDINGS

Site

Database(s)

EDR ID Number
EPA ID Number

AEROCRAFT HEAT TREATING CO INC (Continued)

1000332127

Total fugitive air emissions:	0
Fugitive air emissions - basis of estimate:	Other
Stack air emissions - release pounds:	1
Stack air emissions - release range code:	Not reported
Total stack air emissions:	1
Stack air emissions - basis of estimate:	Other
Total air emissions:	1
Discharges to stream a - stream name:	LOS ANGELES RIVER
Total discharges to stream a:	0
Discharges to stream a - basis of estimate:	Other
Discharges to stream a - % from stormwater:	100
Discharges to stream b - stream name:	Not reported
Total discharges to stream b:	Not reported
Discharges to stream b - basis of estimate:	Not reported
Discharges to stream b - % from stormwater:	Not reported
Discharges to stream c - stream name:	Not reported
Total discharges to stream c:	Not reported
Discharges to stream c - basis of estimate:	Not reported
Discharges to stream c - % from stormwater:	Not reported
Discharges to stream d - stream name:	Not reported
Total discharges to stream d:	Not reported
Discharges to stream d - basis of estimate:	Not reported
Discharges to stream d - % from stormwater:	Not reported
Discharges to stream e - stream name:	Not reported
Total discharges to stream e:	Not reported
Discharges to stream e - basis of estimate:	Not reported
Discharges to stream e - % from stormwater:	Not reported
Discharges to stream f - stream name:	Not reported
Total discharges to stream f:	Not reported
Discharges to stream f - basis of estimate:	Not reported
Discharges to stream f - % from stormwater:	Not reported
Discharges to stream g - stream name:	Not reported
Total discharges to stream g:	Not reported
Discharges to stream g - basis of estimate:	Not reported
Discharges to stream g - % from stormwater:	Not reported
Total number of receiving streams:	1
Total surface water discharge:	0
Total on-site underground inj - pounds:	Not reported
On-site underground inj - basis of estimate:	Not reported
Total on-site ugrnd inj to cl i wells - pounds:	0
On-site underground inj to c1 i wells - basis of estimate:	Not reported
Total on-site ugrnd inj to cl ii-v wells - pounds:	0
On-site ugrnd inj to cl ii-v wells - basis of estimate:	Not reported
Total on-site underground injection:	0
Total on-site landfills:	Not reported
On-site landfills - basis of estimate:	Not reported
Total on-site RCRA subtitle c landfills:	0
On-site RCRA subtitle c landfills - basis of estimate:	Not reported
Total other on-site landfills:	0
Other landfills - basis of estimate:	Not reported
Total on-site land treatment:	0
Land trtmt/appl farming - basis of estimate:	Not reported
Total surface impoundments:	Not reported
Surface impoundment - basis of estimate:	Not reported
Total RCRA c surface impoundments:	0
RCRA c Surface impoundment - basis of estimate:	Not reported
Total other surface impoundments:	0

Map ID
 Direction
 Distance
 Elevation

MAP FINDINGS

Site

Database(s)

EDR ID Number
 EPA ID Number

AEROCRAFT HEAT TREATING CO INC (Continued)

1000332127

Other surface impoundment - basis of estimate:	Not reported
Total other disposal:	0
Other disposal - basis of estimate:	Other
Total on-site land releases:	0
Total on-site releases:	1
Off-site - POTW releases:	0
Off-site - storage only:	0
Off-site - solid/stab - metals:	526
Off-site - wastewater treatment release - metals:	0
Off-site - solid/stab - release - metals:	0
Off-site - wastewater treatment - metals:	0
Off-site - underground injection:	0
Off-site - underground injection - class 1 wells:	0
Off-site - underground injection - class ii-v wells:	0
Off-site - landfills/disposal surface impoundments:	0
Off-site - surface impoundment:	0
Off-site - RCRA subtitle c surface impoundments:	0
Off-site - other surface impoundments:	0
Off-site - other landfills:	0
Off-site - RCRA subtitle c landfills:	0
Off-site - disposal - land treatment:	0
Off-site - disposal - other land disposal:	0
Off-site - disposal - other off-site management:	5
Off-site - disposal - transfer to waste broker:	0
Off-site - disposal - unknown:	0
Total transferred off site for disposal:	531
Off-site - recycling - solvents/organics recovery:	0
Off-site - recycling -metals recovery:	0
Off-site - recycling - other reuse or recovery:	0
Off-site - recycling - acid regeneration:	0
Off-site - recycling - transfer to waste broker:	0
Total transferred off site for recycling:	0
Off-site - energy recovery:	0
Off-site - transfer to waste broker for energy recovery:	0
Total transferred off site for energy recovery:	0
Off-site - POTW treatment:	0
Off-site - solid/stab treatment - non metals:	0
Off-site -incineration/thermal treatment:	0
Off-site - incineration/insignificant heat value:	0
Off-site - wastewater treatment - non-metals:	0
Off-site - other waste treatment:	0
Off-site - transfer to waste broker - waste treatment:	0
Total transferred off site for treatment:	0
Off-site - transfer to waste broker:	0
Total transferred off site for further waste management:	531
Total POTW transfer:	0
Energy recovery on site current year:	0
Recycled on site current year:	0
Treated on site current year:	0
Total on-site waste management:	0
On-site energy recovery method 1:	Not Applicable
On-site energy recovery method 2:	Not reported
On-site energy recovery method 3:	Not Applicable
On-site energy recovery method 4:	Not reported
On-site recycling processes method 1:	Not Applicable
On-site recycling processes method 2:	Not reported
On-site recycling processes method 3:	Not reported

Map ID
 Direction
 Distance
 Elevation

MAP FINDINGS

Site

Database(s)

EDR ID Number
 EPA ID Number

AEROCRAFT HEAT TREATING CO INC (Continued)

1000332127

On-site recycling processes method 4:	Not reported
On-site recycling processes method 5:	Not reported
On-site recycling processes method 6:	Not reported
On-site recycling processes method 7:	Not reported
FRS Facility ID:	110001201173
Elemental Metal Included:	NO
Waste Rock Pile managed Indicator:	0
Waste Rock Quantity:	Not reported
Off Site - POTW Releases 81C:	0
Off Site - POTW Releases 81D:	0
Chemical Activities and Uses:	
Cas number:	007440473
Document control number:	1318217326622
Chemical name:	CHROMIUM
Classification:	TRI
Unit of measure:	Pounds
Produce the chemical:	No
Import the chemical:	No
On-site use of the chemical:	No
Sale or distribution of the chemical:	No
As a byproduct:	No
As a manufactured impurity:	No
Used as a reactant:	No
P101 feedstocks:	No
P102 raw materials:	No
P103 intermediates:	No
P104 initiators:	No
P199 other:	No
Added as a formulation component:	No
P201 additives:	No
P202 dyes:	No
P203 reaction diluents:	No
P204 initiators:	No
P205 solvents:	No
P206 inhibitors:	No
P207 emulsifiers:	No
P208 surfactants:	No
P209 lubricants:	No
P210 flame retardants:	No
P211 rheological modifiers:	No
P299 other:	No
Used as an article component:	Yes
Repackaging:	No
As a process impurity:	No
Processed / recycling:	Yes
Used as a chemical processing aid:	No
Z101 process solvents:	No
Z102 catalysts:	No
Z103 inhibitors:	No
Z104 initiators:	No
Z105 reaction terminators:	No
Z106 solution buffers:	No
Z199 other:	No
Used as a manufacturing aid:	No
Z201 process lubricants:	No
Z202 metalworking fluids:	No
Z203 coolants:	No

Map ID
Direction
Distance
Elevation

MAP FINDINGS

Site

Database(s)

EDR ID Number
EPA ID Number

AEROCRAFT HEAT TREATING CO INC (Continued)

1000332127

Z204 refrigerants: No
Z205 hydraulic fluids: No
Z299 other: No
Ancillary or other use: Yes
Z301 cleaner: No
Z302 degreaser: No
Z303 lubricant: No
Z304 fuel: No
Z305 flame retardant: No
Z306 waste treatment: No
Z307 water treatment: No
Z308 construction materials: No
Z399 other: No

Submitted Facility Name: AEROCRAFT HEAT TREATING CO. INC
Submitted Street: 15701 MINNESOTA AVE
Submitted City: PARAMOUNT
Submitted County: LOS ANGELES
Submitted State: CA
Submitted Zip Code: 90723
Submitted BIA Code: Not reported
Submitted Tribe Name: Not reported
Submitted Parent Company Name: BERKSHIRE HATHAWAY INC
Submitted Parent Company DB Number: 001024314
Submitted Standardized Parent Company Name: BERKSHIRE HATHAWAY INC
Submitted Primary NAICS Code: 332811
Submitted Industry Code: 332
Submitted Industry Name: Fabricated Metals
Industry Code: 332
Industry Name: Fabricated Metals
Last year the facility reported: 2019
First year the facility reported: 2006
Number of forms submitted: 3
Total number of forms submitted: 56 20200808

Detailed Source Reduction Activities and Methods:

Cas number: 007440473
Document control number: 1318217326622
Chemical name: CHROMIUM
Classification: TRI
Unit of measure: Pounds
On-site limited releases - prior year: 0
On-site limited releases - current year: 0
On-site limited releases - following year: 0
On-site limited releases - 2nd-following year: 0
Other on-site releases - prior year: 5
Other on-site releases - current year: 1
Other on-site releases - following year: 1
Other on-site releases - 2nd-following year: 1
Off-site limited releases - prior year: 444.94
Off-site limited releases - current year: 0
Off-site limited releases - following year: 0
Off-site limited releases - 2nd-following year: 0
Other off-site releases - previous year: 6.16
Other off-site releases - current year: 531
Other off-site releases - following year: 530
Other off-site releases - 2nd-following year: 530

Map ID
 Direction
 Distance
 Elevation

MAP FINDINGS

Site

Database(s)

EDR ID Number
 EPA ID Number

AEROCRAFT HEAT TREATING CO INC (Continued)

1000332127

Energy recovery on site prior year:	0
Energy recovery on site current year:	0
Energy recovery on site following year:	0
Energy recovery on site 2nd-following year:	0
Energy recovery off site prior year:	0
Energy recovery off site current year:	0
Energy recovery off site following year:	0
Energy recovery off site 2nd-following year:	0
Quantity recycled on site prior year:	0
Quantity recycled on site current year:	0
Quantity recycled on site following year:	0
Quantity recycled on site 2nd-following year:	0
Quantity recycled off site prior year:	2.47
Quantity recycled off site current year:	0
Quantity recycled off site following year:	0
Quantity recycled off site 2nd-following year:	0
Quantity treated on site prior year:	0
Quantity treated on site current year:	0
Quantity treated on site following year:	0
Quantity treated on site 2nd-following year:	0
Quantity treated off site prior year:	0
Quantity treated off site current year:	0
Quantity treated off site following year:	0
Quantity treated off site 2nd-following year:	0
Catastrophic releases or other one-time events:	Not reported
Prod ratio/activity index:	1.23
Prod ratio or activity:	PRODUCTION
1st SR reduction activity:	NA-NA
1st SR activity ID meth code and desc 1:	Not reported
1st SR activity ID meth code and desc 2:	Not reported
1st SR activity ID meth code and desc 3:	Not reported
EST Ann REDN 1st source REDN act code and desc:	Not reported
2nd SR activity code and desc:	Not reported
2nd SR activity ID meth code and desc 1:	Not reported
2nd SR activity ID meth code and desc 2:	Not reported
2nd SR activity ID meth code and desc 3:	Not reported
EST Ann REDN 2nd source REDN act code and desc:	Not reported
3rd SR activity code and desc:	Not reported
3rd SR activity ID meth code and desc 1:	Not reported
3rd SR activity ID meth code and desc 2:	Not reported
3rd SR activity ID meth code and desc 3:	Not reported
EST Ann REDN 3rd source REDN act code and desc:	Not reported
4th SR activity code and desc:	Not reported
4th SR activity ID meth code and desc 1:	Not reported
4th SR activity ID meth code and desc 2:	Not reported
4th SR activity ID meth code and desc 3:	Not reported
EST Ann REDN 4th source REDN act code and desc:	Not reported

Detailed On-site Waste Treatment Methods and Efficiency:

Cas number:	007440473
Document control number:	1318217326622
Chemical name:	CHROMIUM
Classification:	TRI
Unit of measure:	Pounds
Stream 1 - waste stream code:	Gaseous (gases, vapors, airborne particulates)
Stream 1 - trtmt method - sequence 1:	Mechanical Separation
Stream 1 - trtmt method - sequence 2:	Not reported

Map ID
Direction
Distance
Elevation

MAP FINDINGS

Site

Database(s)

EDR ID Number
EPA ID Number

AEROCRAFT HEAT TREATING CO INC (Continued)

1000332127

Stream 1 - trtmt method - sequence 3:	Not reported
Stream 1 - trtmt method - sequence 4:	Not reported
Stream 1 - trtmt method - sequence 5:	Not reported
Stream 1 - trtmt method - sequence 6:	Not reported
Stream 1 - trtmt method - sequence 7:	Not reported
Stream 1 - trtmt method - sequence 8:	Not reported
Stream 1 - based on operating data:	NO
Stream 2 - waste stream code:	Not reported
Stream 2 - trtmt method - sequence 1:	Not reported
Stream 2 - trtmt method - sequence 2:	Not reported
Stream 2 - trtmt method - sequence 3:	Not reported
Stream 2 - trtmt method - sequence 4:	Not reported
Stream 2 - trtmt method - sequence 5:	Not reported
Stream 2 - trtmt method - sequence 6:	Not reported
Stream 2 - trtmt method - sequence 7:	Not reported
Stream 2 - trtmt method - sequence 8:	Not reported
Stream 2 - based on operating data:	Not reported
Stream 3 - waste stream code:	Not reported
Stream 3 - trtmt method - sequence 1:	Not reported
Stream 3 - trtmt method - sequence 2:	Not reported
Stream 3 - trtmt method - sequence 3:	Not reported
Stream 3 - trtmt method - sequence 4:	Not reported
Stream 3 - trtmt method - sequence 5:	Not reported
Stream 3 - trtmt method - sequence 6:	Not reported
Stream 3 - trtmt method - sequence 7:	Not reported
Stream 3 - trtmt method - sequence 8:	Not reported
Stream 3 - based on operating data:	Not reported
Stream 4 - waste stream code:	Not reported
Stream 4 - trtmt method - sequence 1:	Not reported
Stream 4 - trtmt method - sequence 2:	Not reported
Stream 4 - trtmt method - sequence 3:	Not reported
Stream 4 - trtmt method - sequence 4:	Not reported
Stream 4 - trtmt method - sequence 5:	Not reported
Stream 4 - trtmt method - sequence 6:	Not reported
Stream 4 - trtmt method - sequence 7:	Not reported
Stream 4 - trtmt method - sequence 8:	Not reported
Stream 4 - based on operating data:	Not reported
Stream 5 - waste stream code:	Not reported
Stream 5 - trtmt method - sequence 1:	Not reported
Stream 5 - trtmt method - sequence 2:	Not reported
Stream 5 - trtmt method - sequence 3:	Not reported
Stream 5 - trtmt method - sequence 4:	Not reported
Stream 5 - trtmt method - sequence 5:	Not reported
Stream 5 - trtmt method - sequence 6:	Not reported
Stream 5 - trtmt method - sequence 7:	Not reported
Stream 5 - trtmt method - sequence 8:	Not reported
Stream 5 - based on operating data:	Not reported

Details of Off-site Transfers:

Cas number:	007440473
Document control number:	1318217326622
Chemical name:	CHROMIUM
Classification:	TRI
Offsite RCRA id nr:	AZ000520478
Offsite transfer sequence number:	1
Offsite name:	ENVIRONMENTAL WASTE SOLUTIONS
Offsite street address:	31915 INDUSTRIAL LANE

Map ID
Direction
Distance
Elevation

MAP FINDINGS

Site

Database(s)

EDR ID Number
EPA ID Number

AEROCRAFT HEAT TREATING CO INC (Continued)

1000332127

Offsite City,State,Zip: PARKER SOUTH, AZ 85344
Offsite county: LA PAZ
Offsite province: Not reported
Offsite country id: Not reported
Offsite control: NO
Unit of measure: Pounds
Offsite other off-site mgmt m90 LBS: 1
Offsite other off-site mgmt m90 BOE: Other
Total amount transferred offsite for disposal: 1
Total amount transferred offsite for recycling: 0
Total amount transferred offsite for energy recovery: 0
Total amount transferred offsite for treatment: 0
FRS ID - Transfer Location: Not reported

Offsite RCRA id nr: AZ000520478
Offsite transfer sequence number: 1
Offsite name: ENVIRONMENTAL WASTE SOLUTIONS
Offsite street address: 31915 INDUSTRIAL LANE
Offsite City,State,Zip: PARKER SOUTH, AZ 85344
Offsite county: LA PAZ
Offsite province: Not reported
Offsite country id: Not reported
Offsite control: NO
Unit of measure: Pounds
Offsite solid/stab (metals) m41 LBS: 86
Offsite solid/stab (metals) m41 BOE: Other
Total amount transferred offsite for disposal: 86
Total amount transferred offsite for recycling: 0
Total amount transferred offsite for energy recovery: 0
Total amount transferred offsite for treatment: 0
FRS ID - Transfer Location: Not reported

Offsite RCRA id nr: NVT330010000
Offsite transfer sequence number: 2
Offsite name: U.S. ECOLOGY
Offsite street address: HIGHWAY 95 10 MILE SOUTH OF BEATTY
Offsite City,State,Zip: BEATTY, NV 89003
Offsite county: NYE
Offsite province: Not reported
Offsite country id: Not reported
Offsite control: NO
Unit of measure: Pounds
Offsite solid/stab (metals) m41 LBS: 440
Offsite solid/stab (metals) m41 BOE: Other
Total amount transferred offsite for disposal: 440
Total amount transferred offsite for recycling: 0
Total amount transferred offsite for energy recovery: 0
Total amount transferred offsite for treatment: 0
FRS ID - Transfer Location: Not reported

Offsite RCRA id nr: NVT330010000
Offsite transfer sequence number: 2
Offsite name: U.S. ECOLOGY
Offsite street address: HIGHWAY 95 10 MILE SOUTH OF BEATTY
Offsite City,State,Zip: BEATTY, NV 89003
Offsite county: NYE
Offsite province: Not reported

Map ID
Direction
Distance
Elevation

MAP FINDINGS

Site

Database(s)

EDR ID Number
EPA ID Number

AEROCRAFT HEAT TREATING CO INC (Continued)

1000332127

Offsite country id:	Not reported
Offsite control:	NO
Unit of measure:	Pounds
Offsite other off-site mgmt m90 LBS:	4
Offsite other off-site mgmt m90 BOE:	Other
Total amount transferred offsite for disposal:	4
Total amount transferred offsite for recycling:	0
Total amount transferred offsite for energy recovery:	0
Total amount transferred offsite for treatment:	0
FRS ID - Transfer Location:	Not reported
Offsite RCRA id nr:	CAL000347030
Offsite transfer sequence number:	3
Offsite name:	CHIQUITA CANYON LLC
Offsite street address:	29201 HENRY MAYO DR
Offsite City,State,Zip:	CASTAIC, CA 913842705
Offsite county:	LOS ANGELES
Offsite province:	Not reported
Offsite country id:	Not reported
Offsite control:	NO
Unit of measure:	Pounds
Offsite other landfills m64 BOE:	Periodic/Random Monotoning Data
Total amount transferred offsite for disposal:	0
Total amount transferred offsite for recycling:	0
Total amount transferred offsite for energy recovery:	0
Total amount transferred offsite for treatment:	0
FRS ID - Transfer Location:	110001154660
TRI ID:	9072WRCRFT1571M
Cas number:	007440020
Chemical name:	NICKEL
Classification:	TRI
Unit of measure:	Pounds
Metal ind:	YES
Revision code 1:	Not reported
Revision code 2:	Not reported
Maximum amount on site:	05
Fugitive air emissions - total release pounds:	0
Fugitive air emissions - total release range code:	Not reported
Total fugitive air emissions:	0
Fugitive air emissions - basis of estimate:	Other
Stack air emissions - release pounds:	2
Stack air emissions - release range code:	Not reported
Total stack air emissions:	2
Stack air emissions - basis of estimate:	Other
Total air emissions:	2
Discharges to stream a - stream name:	LOS ANGELES RIVER
Total discharges to stream a:	0
Discharges to stream a - basis of estimate:	Other
Discharges to stream a - % from stormwater:	100
Discharges to stream b - stream name:	Not reported
Total discharges to stream b:	Not reported
Discharges to stream b - basis of estimate:	Not reported
Discharges to stream b - % from stormwater:	Not reported
Discharges to stream c - stream name:	Not reported
Total discharges to stream c:	Not reported

Map ID
Direction
Distance
Elevation

MAP FINDINGS

Site

Database(s)

EDR ID Number
EPA ID Number

AEROCRAFT HEAT TREATING CO INC (Continued)

1000332127

Discharges to stream c - basis of estimate:	Not reported
Discharges to stream c - % from stormwater:	Not reported
Discharges to stream d - stream name:	Not reported
Total discharges to stream d:	Not reported
Discharges to stream d - basis of estimate:	Not reported
Discharges to stream d - % from stormwater:	Not reported
Discharges to stream e - stream name:	Not reported
Total discharges to stream e:	Not reported
Discharges to stream e - basis of estimate:	Not reported
Discharges to stream e - % from stormwater:	Not reported
Discharges to stream f - stream name:	Not reported
Total discharges to stream f:	Not reported
Discharges to stream f - basis of estimate:	Not reported
Discharges to stream f - % from stormwater:	Not reported
Discharges to stream g - stream name:	Not reported
Total discharges to stream g:	Not reported
Discharges to stream g - basis of estimate:	Not reported
Discharges to stream g - % from stormwater:	Not reported
Total number of receiving streams:	1
Total surface water discharge:	0
Total on-site underground inj - pounds:	Not reported
On-site underground inj - basis of estimate:	Not reported
Total on-site ugrnd inj to cl i wells - pounds:	0
On-site underground inj to c1 i wells - basis of estimate:	Not reported
Total on-site ugrnd inj to cl ii-v wells - pounds:	0
On-site ungrnd inj to cl ii-v wells - basis of estimate:	Not reported
Total on-site underground injection:	0
Total on-site landfills:	Not reported
On-site landfills - basis of estimate:	Not reported
Total on-site RCRA subtitle c landfills:	0
On-site RCRA subtitle c landfills - basis of estimate:	Not reported
Total other on-site landfills:	0
Other landfills - basis of estimate:	Not reported
Total on-site land treatment:	0
Land trtmt/appl farming - basis of estimate:	Not reported
Total surface impoundments:	Not reported
Surface impoundment - basis of estimate:	Not reported
Total RCRA c surface impoundments:	0
RCRA c Surface impoundment - basis of estimate:	Not reported
Total other surface impoundments:	0
Other surface impoundment - basis of estimate:	Not reported
Total other disposal:	0
Other disposal - basis of estimate:	Other
Total on-site land releases:	0
Total on-site releases:	2
Off-site - POTW releases:	0
Off-site - storage only:	0
Off-site - solid/stab - metals:	1320
Off-site - wastewater treatment release - metals:	0
Off-site - solid/stab - release - metals:	0
Off-site - wastewater treatment - metals:	0
Off-site - underground injection:	0
Off-site - underground injection - class 1 wells:	0
Off-site - underground injection - class ii-v wells:	0
Off-site - landfills/disposal surface impoundments:	0
Off-site - surface impoundment:	0
Off-site - RCRA subtitle c surface impoundments:	0

Map ID
 Direction
 Distance
 Elevation

MAP FINDINGS

Site

Database(s)

EDR ID Number
 EPA ID Number

AEROCRAFT HEAT TREATING CO INC (Continued)

1000332127

Off-site - other surface impoundments:	0
Off-site - other landfills:	0
Off-site - RCRA subtitle c landfills:	0
Off-site - disposal - land treatment:	0
Off-site - disposal - other land disposal:	0
Off-site - disposal - other off-site management:	12
Off-site - disposal - transfer to waste broker:	0
Off-site - disposal - unknown:	0
Total transferred off site for disposal:	1332
Off-site - recycling - solvents/organics recovery:	0
Off-site - recycling -metals recovery:	0
Off-site - recycling - other reuse or recovery:	0
Off-site - recycling - acid regeneration:	0
Off-site - recycling - transfer to waste broker:	0
Total transferred off site for recycling:	0
Off-site - energy recovery:	0
Off-site - transfer to waste broker for energy recovery:	0
Total transferred off site for energy recovery:	0
Off-site - POTW treatment:	0
Off-site - solid/stab treatment - non metals:	0
Off-site -incineration/thermal treatment:	0
Off-site - incineration/insignificant heat value:	0
Off-site - wastewater treatment - non-metals:	0
Off-site - other waste treatment:	0
Off-site - transfer to waste broker - waste treatment:	0
Total transferred off site for treatment:	0
Off-site - transfer to waste broker:	0
Total transferred off site for further waste management:	1332
Total POTW transfer:	0
Energy recovery on site current year:	0
Recycled on site current year:	0
Treated on site current year:	0
Total on-site waste management:	0
On-site energy recovery method 1:	Not Applicable
On-site energy recovery method 2:	Not reported
On-site energy recovery method 3:	Not Applicable
On-site energy recovery method 4:	Not reported
On-site recycling processes method 1:	Not Applicable
On-site recycling processes method 2:	Not reported
On-site recycling processes method 3:	Not reported
On-site recycling processes method 4:	Not reported
On-site recycling processes method 5:	Not reported
On-site recycling processes method 6:	Not reported
On-site recycling processes method 7:	Not reported
FRS Facility ID:	110001201173
Elemental Metal Included:	NO
Waste Rock Pile managed Indicator:	0
Waste Rock Quantity:	Not reported
Off Site - POTW Releases 81C:	0
Off Site - POTW Releases 81D:	0
Chemical Activities and Uses:	
Cas number:	007440020
Document control number:	1318217326646
Chemical name:	NICKEL
Classification:	TRI
Unit of measure:	Pounds
Produce the chemical:	No

Map ID
Direction
Distance
Elevation

MAP FINDINGS

Site

Database(s)

EDR ID Number
EPA ID Number

AEROCRAFT HEAT TREATING CO INC (Continued)

1000332127

Import the chemical:	No
On-site use of the chemical:	No
Sale or distribution of the chemical:	No
As a byproduct:	No
As a manufactured impurity:	No
Used as a reactant:	No
P101 feedstocks:	No
P102 raw materials:	No
P103 intermediates:	No
P104 initiators:	No
P199 other:	No
Added as a formulation component:	No
P201 additives:	No
P202 dyes:	No
P203 reaction diluents:	No
P204 initiators:	No
P205 solvents:	No
P206 inhibitors:	No
P207 emulsifiers:	No
P208 surfactants:	No
P209 lubricants:	No
P210 flame retardants:	No
P211 rheological modifiers:	No
P299 other:	No
Used as an article component:	Yes
Repackaging:	No
As a process impurity:	No
Processed / recycling:	Yes
Used as a chemical processing aid:	No
Z101 process solvents:	No
Z102 catalysts:	No
Z103 inhibitors:	No
Z104 initiators:	No
Z105 reaction terminators:	No
Z106 solution buffers:	No
Z199 other:	No
Used as a manufacturing aid:	No
Z201 process lubricants:	No
Z202 metalworking fluids:	No
Z203 coolants:	No
Z204 refrigerants:	No
Z205 hydraulic fluids:	No
Z299 other:	No
Ancillary or other use:	No
Z301 cleaner:	No
Z302 degreaser:	No
Z303 lubricant:	No
Z304 fuel:	No
Z305 flame retardant:	No
Z306 waste treatment:	No
Z307 water treatment:	No
Z308 construction materials:	No
Z399 other:	No

Submitted Facility Name:	AEROCRAFT HEAT TREATING CO. INC
Submitted Street:	15701 MINNESOTA AVE
Submitted City:	PARAMOUNT

Map ID
Direction
Distance
Elevation

MAP FINDINGS

Site

Database(s)

EDR ID Number
EPA ID Number

AEROCRAFT HEAT TREATING CO INC (Continued)

1000332127

Submitted County:	LOS ANGELES
Submitted State:	CA
Submitted Zip Code:	90723
Submitted BIA Code:	Not reported
Submitted Tribe Name:	Not reported
Submitted Parent Company Name:	BERKSHIRE HATHAWAY INC
Submitted Parent Company DB Number:	001024314
Submitted Standardized Parent Company Name:	BERKSHIRE HATHAWAY INC
Submitted Primary NAICS Code:	332811
Submitted Industry Code:	332
Submitted Industry Name:	Fabricated Metals
Industry Code:	332
Industry Name:	Fabricated Metals
Last year the facility reported:	2019
First year the facility reported:	2006
Number of forms submitted:	3
Total number of forms submitted:	56 20200808

Detailed Source Reduction Activities and Methods:

Cas number:	007440020
Document control number:	1318217326646
Chemical name:	NICKEL
Classification:	TRI
Unit of measure:	Pounds
On-site limited releases - prior year:	0
On-site limited releases - current year:	0
On-site limited releases - following year:	0
On-site limited releases - 2nd-following year:	0
Other on-site releases - prior year:	.997941
Other on-site releases - current year:	2
Other on-site releases - following year:	2
Other on-site releases - 2nd-following year:	2
Off-site limited releases - prior year:	843.57
Off-site limited releases - current year:	0
Off-site limited releases - following year:	0
Off-site limited releases - 2nd-following year:	0
Other off-site releases - previous year:	39.33
Other off-site releases - current year:	1332
Other off-site releases - following year:	1300
Other off-site releases - 2nd-following year:	1300
Energy recovery on site prior year:	0
Energy recovery on site current year:	0
Energy recovery on site following year:	0
Energy recovery on site 2nd-following year:	0
Energy recovery off site prior year:	0
Energy recovery off site current year:	0
Energy recovery off site following year:	0
Energy recovery off site 2nd-following year:	0
Quantity recycled on site prior year:	0
Quantity recycled on site current year:	0
Quantity recycled on site following year:	0
Quantity recycled on site 2nd-following year:	0
Quantity recycled off site prior year:	19.31
Quantity recycled off site current year:	0
Quantity recycled off site following year:	0
Quantity recycled off site 2nd-following year:	0
Quantity treated on site prior year:	0

Map ID
Direction
Distance
Elevation

MAP FINDINGS

Site

Database(s)

EDR ID Number
EPA ID Number

AEROCRAFT HEAT TREATING CO INC (Continued)

1000332127

Quantity treated on site current year:	0
Quantity treated on site following year:	0
Quantity treated on site 2nd-following year:	0
Quantity treated off site prior year:	0
Quantity treated off site current year:	0
Quantity treated off site following year:	0
Quantity treated off site 2nd-following year:	0
Catastrophic releases or other one-time events:	Not reported
Prod ratio/activity index:	1.23
Prod ratio or activity:	PRODUCTION
1st SR reduction activity:	NA-NA
1st SR activity ID meth code and desc 1:	Not reported
1st SR activity ID meth code and desc 2:	Not reported
1st SR activity ID meth code and desc 3:	Not reported
EST Ann REDN 1st source REDN act code and desc:	Not reported
2nd SR activity code and desc:	Not reported
2nd SR activity ID meth code and desc 1:	Not reported
2nd SR activity ID meth code and desc 2:	Not reported
2nd SR activity ID meth code and desc 3:	Not reported
EST Ann REDN 2nd source REDN act code and desc:	Not reported
3rd SR activity code and desc:	Not reported
3rd SR activity ID meth code and desc 1:	Not reported
3rd SR activity ID meth code and desc 2:	Not reported
3rd SR activity ID meth code and desc 3:	Not reported
EST Ann REDN 3rd source REDN act code and desc:	Not reported
4th SR activity code and desc:	Not reported
4th SR activity ID meth code and desc 1:	Not reported
4th SR activity ID meth code and desc 2:	Not reported
4th SR activity ID meth code and desc 3:	Not reported
EST Ann REDN 4th source REDN act code and desc:	Not reported

Detailed On-site Waste Treatment Methods and Efficiency:

Cas number:	007440020
Document control number:	1318217326646
Chemical name:	NICKEL
Classification:	TRI
Unit of measure:	Pounds
Stream 1 - waste stream code:	Gaseous (gases, vapors, airborne particulates)
Stream 1 - trtmt method - sequence 1:	Mechanical Separation
Stream 1 - trtmt method - sequence 2:	Not reported
Stream 1 - trtmt method - sequence 3:	Not reported
Stream 1 - trtmt method - sequence 4:	Not reported
Stream 1 - trtmt method - sequence 5:	Not reported
Stream 1 - trtmt method - sequence 6:	Not reported
Stream 1 - trtmt method - sequence 7:	Not reported
Stream 1 - trtmt method - sequence 8:	Not reported
Stream 1 - based on operating data:	NO
Stream 2 - waste stream code:	Not reported
Stream 2 - trtmt method - sequence 1:	Not reported
Stream 2 - trtmt method - sequence 2:	Not reported
Stream 2 - trtmt method - sequence 3:	Not reported
Stream 2 - trtmt method - sequence 4:	Not reported
Stream 2 - trtmt method - sequence 5:	Not reported
Stream 2 - trtmt method - sequence 6:	Not reported
Stream 2 - trtmt method - sequence 7:	Not reported
Stream 2 - trtmt method - sequence 8:	Not reported
Stream 2 - based on operating data:	Not reported

Map ID
 Direction
 Distance
 Elevation

MAP FINDINGS

Site

Database(s)

EDR ID Number
 EPA ID Number

AEROCRAFT HEAT TREATING CO INC (Continued)

1000332127

Stream 3 - waste stream code:	Not reported
Stream 3 - trtmt method - sequence 1:	Not reported
Stream 3 - trtmt method - sequence 2:	Not reported
Stream 3 - trtmt method - sequence 3:	Not reported
Stream 3 - trtmt method - sequence 4:	Not reported
Stream 3 - trtmt method - sequence 5:	Not reported
Stream 3 - trtmt method - sequence 6:	Not reported
Stream 3 - trtmt method - sequence 7:	Not reported
Stream 3 - trtmt method - sequence 8:	Not reported
Stream 3 - based on operating data:	Not reported
Stream 4 - waste stream code:	Not reported
Stream 4 - trtmt method - sequence 1:	Not reported
Stream 4 - trtmt method - sequence 2:	Not reported
Stream 4 - trtmt method - sequence 3:	Not reported
Stream 4 - trtmt method - sequence 4:	Not reported
Stream 4 - trtmt method - sequence 5:	Not reported
Stream 4 - trtmt method - sequence 6:	Not reported
Stream 4 - trtmt method - sequence 7:	Not reported
Stream 4 - trtmt method - sequence 8:	Not reported
Stream 4 - based on operating data:	Not reported
Stream 5 - waste stream code:	Not reported
Stream 5 - trtmt method - sequence 1:	Not reported
Stream 5 - trtmt method - sequence 2:	Not reported
Stream 5 - trtmt method - sequence 3:	Not reported
Stream 5 - trtmt method - sequence 4:	Not reported
Stream 5 - trtmt method - sequence 5:	Not reported
Stream 5 - trtmt method - sequence 6:	Not reported
Stream 5 - trtmt method - sequence 7:	Not reported
Stream 5 - trtmt method - sequence 8:	Not reported
Stream 5 - based on operating data:	Not reported

Details of Off-site Transfers:

Cas number:	007440020
Document control number:	1318217326646
Chemical name:	NICKEL
Classification:	TRI
Offsite RCRA id nr:	AZ000520478
Offsite transfer sequence number:	1
Offsite name:	ENVIRONMENTAL WASTE SOLUTIONS
Offsite street address:	31915 INDUSTRIAL LANE
Offsite City,State,Zip:	PARKER SOUTH, AZ 85344
Offsite county:	LA PAZ
Offsite province:	Not reported
Offsite country id:	Not reported
Offsite control:	NO
Unit of measure:	Pounds
Offsite solid/stab (metals) m41 LBS:	220
Offsite solid/stab (metals) m41 BOE:	Other
Total amount transferred offsite for disposal:	220
Total amount transferred offsite for recycling:	0
Total amount transferred offsite for energy recovery:	0
Total amount transferred offsite for treatment:	0
FRS ID - Transfer Location:	Not reported
Offsite RCRA id nr:	AZ000520478
Offsite transfer sequence number:	1
Offsite name:	ENVIRONMENTAL WASTE SOLUTIONS

Map ID
Direction
Distance
Elevation

MAP FINDINGS

Site

Database(s)

EDR ID Number
EPA ID Number

AEROCRAFT HEAT TREATING CO INC (Continued)

1000332127

Offsite street address:	31915 INDUSTRIAL LANE
Offsite City,State,Zip:	PARKER SOUTH, AZ 85344
Offsite county:	LA PAZ
Offsite province:	Not reported
Offsite country id:	Not reported
Offsite control:	NO
Unit of measure:	Pounds
Offsite other off-site mgmt m90 LBS:	1
Offsite other off-site mgmt m90 BOE:	Other
Total amount transferred offsite for disposal:	1
Total amount transferred offsite for recycling:	0
Total amount transferred offsite for energy recovery:	0
Total amount transferred offsite for treatment:	0
FRS ID - Transfer Location:	Not reported
Offsite RCRA id nr:	NVT330010000
Offsite transfer sequence number:	2
Offsite name:	U.S. ECOLOGY
Offsite street address:	HIGHWAY 95 10 MILE SOUTH OF BEATTY
Offsite City,State,Zip:	BEATTY, NV 89003
Offsite county:	NYE
Offsite province:	Not reported
Offsite country id:	Not reported
Offsite control:	NO
Unit of measure:	Pounds
Offsite solid/stab (metals) m41 LBS:	1100
Offsite solid/stab (metals) m41 BOE:	Other
Total amount transferred offsite for disposal:	1100
Total amount transferred offsite for recycling:	0
Total amount transferred offsite for energy recovery:	0
Total amount transferred offsite for treatment:	0
FRS ID - Transfer Location:	Not reported
Offsite RCRA id nr:	NVT330010000
Offsite transfer sequence number:	2
Offsite name:	U.S. ECOLOGY
Offsite street address:	HIGHWAY 95 10 MILE SOUTH OF BEATTY
Offsite City,State,Zip:	BEATTY, NV 89003
Offsite county:	NYE
Offsite province:	Not reported
Offsite country id:	Not reported
Offsite control:	NO
Unit of measure:	Pounds
Offsite other off-site mgmt m90 LBS:	11
Offsite other off-site mgmt m90 BOE:	Other
Total amount transferred offsite for disposal:	11
Total amount transferred offsite for recycling:	0
Total amount transferred offsite for energy recovery:	0
Total amount transferred offsite for treatment:	0
FRS ID - Transfer Location:	Not reported
Offsite RCRA id nr:	CAL000347030
Offsite transfer sequence number:	3
Offsite name:	CHIQUITA CANYON LLC
Offsite street address:	29201 HENRY MAYO DR
Offsite City,State,Zip:	CASTAIC, CA 913842705
Offsite county:	LOS ANGELES

Map ID
Direction
Distance
Elevation

MAP FINDINGS

Site

Database(s)

EDR ID Number
EPA ID Number

AEROCRAFT HEAT TREATING CO INC (Continued)

1000332127

Offsite province: Not reported
Offsite country id: Not reported
Offsite control: NO
Unit of measure: Pounds
Offsite other landfills m64 BOE: Other
Total amount transferred offsite for disposal: 0
Total amount transferred offsite for recycling: 0
Total amount transferred offsite for energy recovery: 0
Total amount transferred offsite for treatment: 0
FRS ID - Transfer Location: 110001154660

ICIS:

Enforcement Action ID: CASCAA0000060370090500090
FRS ID: 110001201173
Action Name: AEROCRAFT HEAT TREATING CO INC 060370090500090
Facility Name: AEROCRAFT HEAT TREATING CO INC
Facility Address: 15701 MINNESOTA AVE
PARAMOUNT, CA 90723
Enforcement Action Type: Administrative Order
Facility County: LOS ANGELES
Program System Acronym: AIR
Enforcement Action Forum Desc: Administrative - Formal
EA Type Code: SCAAO
Facility SIC Code: 3398
Federal Facility ID: Not reported
Latitude in Decimal Degrees: 33.89029
Longitude in Decimal Degrees: -118.1667
Permit Type Desc: Not reported
Program System Acronym: CASCA00000603700905
Facility NAICS Code: 332811
Tribal Land Code: Not reported

Enforcement Action ID: CASCAA0000060370090500089
FRS ID: 110001201173
Action Name: AEROCRAFT HEAT TREATING CO INC 060370090500089
Facility Name: AEROCRAFT HEAT TREATING CO INC
Facility Address: 15701 MINNESOTA AVE
PARAMOUNT, CA 90723
Enforcement Action Type: Notice of Violation
Facility County: LOS ANGELES
Program System Acronym: AIR
Enforcement Action Forum Desc: Administrative - Informal
EA Type Code: NOV
Facility SIC Code: 3398
Federal Facility ID: Not reported
Latitude in Decimal Degrees: 33.89029
Longitude in Decimal Degrees: -118.1667
Permit Type Desc: Not reported
Program System Acronym: CASCA00000603700905
Facility NAICS Code: 332811
Tribal Land Code: Not reported

Enforcement Action ID: CASCAA0000060370090500080
FRS ID: 110001201173
Action Name: AEROCRAFT HEAT TREATING CO INC 060370090500080
Facility Name: AEROCRAFT HEAT TREATING CO INC

Map ID
Direction
Distance
Elevation

MAP FINDINGS

Site

Database(s)

EDR ID Number
EPA ID Number

AEROCRAFT HEAT TREATING CO INC (Continued)

1000332127

Facility Address: 15701 MINNESOTA AVE
PARAMOUNT, CA 90723

Enforcement Action Type: Administrative Order
Facility County: LOS ANGELES
Program System Acronym: AIR
Enforcement Action Forum Desc: Administrative - Formal
EA Type Code: SCAAAO
Facility SIC Code: 3398
Federal Facility ID: Not reported
Latitude in Decimal Degrees: 33.89029
Longitude in Decimal Degrees: -118.1667
Permit Type Desc: Not reported
Program System Acronym: CASCA0000603700905
Facility NAICS Code: 332811
Tribal Land Code: Not reported

Enforcement Action ID: CASCAA0000060370090500079
FRS ID: 110001201173
Action Name: AEROCRAFT HEAT TREATING CO INC 060370090500079
Facility Name: AEROCRAFT HEAT TREATING CO INC
Facility Address: 15701 MINNESOTA AVE
PARAMOUNT, CA 90723

Enforcement Action Type: Notice of Violation
Facility County: LOS ANGELES
Program System Acronym: AIR
Enforcement Action Forum Desc: Administrative - Informal
EA Type Code: NOV
Facility SIC Code: 3398
Federal Facility ID: Not reported
Latitude in Decimal Degrees: 33.89029
Longitude in Decimal Degrees: -118.1667
Permit Type Desc: Not reported
Program System Acronym: CASCA0000603700905
Facility NAICS Code: 332811
Tribal Land Code: Not reported

Enforcement Action ID: CASCAA0000060370090500045
FRS ID: 110001201173
Action Name: AEROCRAFT HEAT TREATING CO INC 060370090500045
Facility Name: AEROCRAFT HEAT TREATING CO INC
Facility Address: 15701 MINNESOTA AVE
PARAMOUNT, CA 90723

Enforcement Action Type: Administrative Order
Facility County: LOS ANGELES
Program System Acronym: AIR
Enforcement Action Forum Desc: Administrative - Formal
EA Type Code: SCAAAO
Facility SIC Code: 3398
Federal Facility ID: Not reported
Latitude in Decimal Degrees: 33.89029
Longitude in Decimal Degrees: -118.1667
Permit Type Desc: Not reported
Program System Acronym: CASCA0000603700905
Facility NAICS Code: 332811
Tribal Land Code: Not reported

Enforcement Action ID: CASCAA0000060370090500044

Map ID
Direction
Distance
Elevation

MAP FINDINGS

Site

Database(s)

EDR ID Number
EPA ID Number

AEROCRAFT HEAT TREATING CO INC (Continued)

1000332127

FRS ID: 110001201173
Action Name: AEROCRAFT HEAT TREATING CO INC 060370090500044
Facility Name: AEROCRAFT HEAT TREATING CO INC
Facility Address: 15701 MINNESOTA AVE
PARAMOUNT, CA 90723
Enforcement Action Type: Notice of Violation
Facility County: LOS ANGELES
Program System Acronym: AIR
Enforcement Action Forum Desc: Administrative - Informal
EA Type Code: NOV
Facility SIC Code: 3398
Federal Facility ID: Not reported
Latitude in Decimal Degrees: 33.89029
Longitude in Decimal Degrees: -118.1667
Permit Type Desc: Not reported
Program System Acronym: CASCA0000603700905
Facility NAICS Code: 332811
Tribal Land Code: Not reported

Enforcement Action ID: CASCAA0000060370090500038
FRS ID: 110001201173
Action Name: AEROCRAFT HEAT TREATING CO INC 060370090500038
Facility Name: AEROCRAFT HEAT TREATING CO INC
Facility Address: 15701 MINNESOTA AVE
PARAMOUNT, CA 90723
Enforcement Action Type: Administrative Order
Facility County: LOS ANGELES
Program System Acronym: AIR
Enforcement Action Forum Desc: Administrative - Formal
EA Type Code: SCAAAO
Facility SIC Code: 3398
Federal Facility ID: Not reported
Latitude in Decimal Degrees: 33.89029
Longitude in Decimal Degrees: -118.1667
Permit Type Desc: Not reported
Program System Acronym: CASCA0000603700905
Facility NAICS Code: 332811
Tribal Land Code: Not reported

Enforcement Action ID: CASCAA0000060370090500037
FRS ID: 110001201173
Action Name: AEROCRAFT HEAT TREATING CO INC 060370090500037
Facility Name: AEROCRAFT HEAT TREATING CO INC
Facility Address: 15701 MINNESOTA AVE
PARAMOUNT, CA 90723
Enforcement Action Type: Notice of Violation
Facility County: LOS ANGELES
Program System Acronym: AIR
Enforcement Action Forum Desc: Administrative - Informal
EA Type Code: NOV
Facility SIC Code: 3398
Federal Facility ID: Not reported
Latitude in Decimal Degrees: 33.89029
Longitude in Decimal Degrees: -118.1667
Permit Type Desc: Not reported
Program System Acronym: CASCA0000603700905
Facility NAICS Code: 332811

Map ID
Direction
Distance
Elevation

MAP FINDINGS

Site

Database(s)

EDR ID Number
EPA ID Number

AEROCRAFT HEAT TREATING CO INC (Continued)

1000332127

Tribal Land Code: Not reported

Enforcement Action ID: CASCAA0000060370090500033
FRS ID: 110001201173
Action Name: AEROCRAFT HEAT TREATING CO INC 060370090500033
Facility Name: AEROCRAFT HEAT TREATING CO INC
Facility Address: 15701 MINNESOTA AVE
PARAMOUNT, CA 90723

Enforcement Action Type: Administrative Order
Facility County: LOS ANGELES
Program System Acronym: AIR
Enforcement Action Forum Desc: Administrative - Formal
EA Type Code: SCAAO
Facility SIC Code: 3398
Federal Facility ID: Not reported
Latitude in Decimal Degrees: 33.89029
Longitude in Decimal Degrees: -118.1667
Permit Type Desc: Not reported
Program System Acronym: CASCA0000603700905
Facility NAICS Code: 332811
Tribal Land Code: Not reported

Enforcement Action ID: CASCAA0000060370090500032
FRS ID: 110001201173
Action Name: AEROCRAFT HEAT TREATING CO INC 060370090500032
Facility Name: AEROCRAFT HEAT TREATING CO INC
Facility Address: 15701 MINNESOTA AVE
PARAMOUNT, CA 90723

Enforcement Action Type: Notice of Violation
Facility County: LOS ANGELES
Program System Acronym: AIR
Enforcement Action Forum Desc: Administrative - Informal
EA Type Code: NOV
Facility SIC Code: 3398
Federal Facility ID: Not reported
Latitude in Decimal Degrees: 33.89029
Longitude in Decimal Degrees: -118.1667
Permit Type Desc: Not reported
Program System Acronym: CASCA0000603700905
Facility NAICS Code: 332811
Tribal Land Code: Not reported

Enforcement Action ID: CASCAA0000060370090500028
FRS ID: 110001201173
Action Name: AEROCRAFT HEAT TREATING CO INC 060370090500028
Facility Name: AEROCRAFT HEAT TREATING CO INC
Facility Address: 15701 MINNESOTA AVE
PARAMOUNT, CA 90723

Enforcement Action Type: Administrative Order
Facility County: LOS ANGELES
Program System Acronym: AIR
Enforcement Action Forum Desc: Administrative - Formal
EA Type Code: SCAAO
Facility SIC Code: 3398
Federal Facility ID: Not reported
Latitude in Decimal Degrees: 33.89029
Longitude in Decimal Degrees: -118.1667

Map ID
Direction
Distance
Elevation

MAP FINDINGS

Site

Database(s)

EDR ID Number
EPA ID Number

AEROCRAFT HEAT TREATING CO INC (Continued)

1000332127

Permit Type Desc: Not reported
Program System Acronym: CASCA0000603700905
Facility NAICS Code: 332811
Tribal Land Code: Not reported

Enforcement Action ID: CASCAA0000060370090500027
FRS ID: 110001201173
Action Name: AEROCRAFT HEAT TREATING CO INC 060370090500027
Facility Name: AEROCRAFT HEAT TREATING CO INC
Facility Address: 15701 MINNESOTA AVE
PARAMOUNT, CA 90723

Enforcement Action Type: Notice of Violation
Facility County: LOS ANGELES
Program System Acronym: AIR
Enforcement Action Forum Desc: Administrative - Informal
EA Type Code: NOV
Facility SIC Code: 3398
Federal Facility ID: Not reported
Latitude in Decimal Degrees: 33.89029
Longitude in Decimal Degrees: -118.1667
Permit Type Desc: Not reported
Program System Acronym: CASCA0000603700905
Facility NAICS Code: 332811
Tribal Land Code: Not reported

US AIRS (AFS):
Envid: 1000332127
Region Code: 09
County Code: CA037
Programmatic ID: AIR CASCA0000603700905
Facility Registry ID: 110001201173
D and B Number: Not reported
Facility Site Name: AEROCRAFT HEAT TREATING CO INC
Primary SIC Code: 3398
NAICS Code: 332811
Default Air Classification Code: MAJ
Facility Type of Ownership Code: POF
Air CMS Category Code: TVM
HPV Status: Not reported

US AIRS (AFS):
Region Code: 09
Programmatic ID: AIR CASCA0000603700905
Facility Registry ID: 110001201173
Air Operating Status Code: OPR
Default Air Classification Code: MAJ
Air Program: State Implementation Plan for National Primary and Secondary Ambient Air Quality Standards
Activity Date: Not reported
Activity Status Date: 2009-07-17 00:00:00
Activity Group: Case File
Activity Type: Case File
Activity Status: Resolved

Region Code: 09
Programmatic ID: AIR CASCA0000603700905
Facility Registry ID: 110001201173

Map ID
Direction
Distance
Elevation

MAP FINDINGS

Site

Database(s)

EDR ID Number
EPA ID Number

AEROCRAFT HEAT TREATING CO INC (Continued)

1000332127

Air Operating Status Code: OPR
Default Air Classification Code: MAJ
Air Program: State Implementation Plan for National Primary and Secondary Ambient Air Quality Standards
Activity Date: 2014-10-24 00:00:00
Activity Status Date: 2015-01-13 19:21:48
Activity Group: Compliance Monitoring
Activity Type: Inspection/Evaluation
Activity Status: Active

Region Code: 09
Programmatic ID: AIR CASCA0000603700905
Facility Registry ID: 110001201173
Air Operating Status Code: OPR
Default Air Classification Code: MAJ
Air Program: State Implementation Plan for National Primary and Secondary Ambient Air Quality Standards
Activity Date: 2014-10-24 00:00:00
Activity Status Date: 2015-01-14 14:22:16
Activity Group: Compliance Monitoring
Activity Type: Inspection/Evaluation
Activity Status: Active

Region Code: 09
Programmatic ID: AIR CASCA0000603700905
Facility Registry ID: 110001201173
Air Operating Status Code: OPR
Default Air Classification Code: MAJ
Air Program: State Implementation Plan for National Primary and Secondary Ambient Air Quality Standards
Activity Date: 2015-12-17 00:00:00
Activity Status Date: 2016-01-29 11:34:49
Activity Group: Compliance Monitoring
Activity Type: Inspection/Evaluation
Activity Status: Active

Region Code: 09
Programmatic ID: AIR CASCA0000603700905
Facility Registry ID: 110001201173
Air Operating Status Code: OPR
Default Air Classification Code: MAJ
Air Program: State Implementation Plan for National Primary and Secondary Ambient Air Quality Standards
Activity Date: 2015-12-17 00:00:00
Activity Status Date: 2016-01-29 11:36:05
Activity Group: Compliance Monitoring
Activity Type: Inspection/Evaluation
Activity Status: Active

Region Code: 09
Programmatic ID: AIR CASCA0000603700905
Facility Registry ID: 110001201173
Air Operating Status Code: OPR
Default Air Classification Code: MAJ
Air Program: State Implementation Plan for National Primary and Secondary Ambient Air Quality Standards
Activity Date: 2016-08-19 00:00:00
Activity Status Date: 2016-09-09 16:55:50
Activity Group: Compliance Monitoring
Activity Type: Inspection/Evaluation
Activity Status: Active

Map ID
Direction
Distance
Elevation

MAP FINDINGS

Site

Database(s)

EDR ID Number
EPA ID Number

AEROCRAFT HEAT TREATING CO INC (Continued)

1000332127

Region Code: 09
Programmatic ID: AIR CASCA0000603700905
Facility Registry ID: 110001201173
Air Operating Status Code: OPR
Default Air Classification Code: MAJ
Air Program: State Implementation Plan for National Primary and Secondary Ambient Air Quality Standards
Activity Date: 1978-02-02 00:00:00
Activity Status Date: Not reported
Activity Group: Compliance Monitoring
Activity Type: Inspection/Evaluation
Activity Status: Not reported

Region Code: 09
Programmatic ID: AIR CASCA0000603700905
Facility Registry ID: 110001201173
Air Operating Status Code: OPR
Default Air Classification Code: MAJ
Air Program: State Implementation Plan for National Primary and Secondary Ambient Air Quality Standards
Activity Date: 1979-01-24 00:00:00
Activity Status Date: Not reported
Activity Group: Compliance Monitoring
Activity Type: Inspection/Evaluation
Activity Status: Not reported

Region Code: 09
Programmatic ID: AIR CASCA0000603700905
Facility Registry ID: 110001201173
Air Operating Status Code: OPR
Default Air Classification Code: MAJ
Air Program: State Implementation Plan for National Primary and Secondary Ambient Air Quality Standards
Activity Date: 1979-11-14 00:00:00
Activity Status Date: Not reported
Activity Group: Compliance Monitoring
Activity Type: Inspection/Evaluation
Activity Status: Not reported

Region Code: 09
Programmatic ID: AIR CASCA0000603700905
Facility Registry ID: 110001201173
Air Operating Status Code: OPR
Default Air Classification Code: MAJ
Air Program: State Implementation Plan for National Primary and Secondary Ambient Air Quality Standards
Activity Date: 1980-07-28 00:00:00
Activity Status Date: Not reported
Activity Group: Compliance Monitoring
Activity Type: Inspection/Evaluation
Activity Status: Not reported

Region Code: 09
Programmatic ID: AIR CASCA0000603700905
Facility Registry ID: 110001201173
Air Operating Status Code: OPR
Default Air Classification Code: MAJ
Air Program: State Implementation Plan for National Primary and Secondary Ambient Air Quality Standards
Activity Date: 1981-08-17 00:00:00
Activity Status Date: Not reported
Activity Group: Compliance Monitoring

Map ID
Direction
Distance
Elevation

MAP FINDINGS

Site

Database(s)

EDR ID Number
EPA ID Number

AEROCRAFT HEAT TREATING CO INC (Continued)

1000332127

Activity Type: Inspection/Evaluation
Activity Status: Not reported

Region Code: 09
Programmatic ID: AIR CASCA0000603700905
Facility Registry ID: 110001201173
Air Operating Status Code: OPR
Default Air Classification Code: MAJ
Air Program: State Implementation Plan for National Primary and Secondary Ambient Air Quality Standards
Activity Date: 1982-08-24 00:00:00
Activity Status Date: Not reported
Activity Group: Compliance Monitoring
Activity Type: Inspection/Evaluation
Activity Status: Not reported

Region Code: 09
Programmatic ID: AIR CASCA0000603700905
Facility Registry ID: 110001201173
Air Operating Status Code: OPR
Default Air Classification Code: MAJ
Air Program: State Implementation Plan for National Primary and Secondary Ambient Air Quality Standards
Activity Date: 1983-08-19 00:00:00
Activity Status Date: Not reported
Activity Group: Compliance Monitoring
Activity Type: Inspection/Evaluation
Activity Status: Not reported

Region Code: 09
Programmatic ID: AIR CASCA0000603700905
Facility Registry ID: 110001201173
Air Operating Status Code: OPR
Default Air Classification Code: MAJ
Air Program: State Implementation Plan for National Primary and Secondary Ambient Air Quality Standards
Activity Date: 1984-07-27 00:00:00
Activity Status Date: Not reported
Activity Group: Compliance Monitoring
Activity Type: Inspection/Evaluation
Activity Status: Not reported

Region Code: 09
Programmatic ID: AIR CASCA0000603700905
Facility Registry ID: 110001201173
Air Operating Status Code: OPR
Default Air Classification Code: MAJ
Air Program: State Implementation Plan for National Primary and Secondary Ambient Air Quality Standards
Activity Date: 1985-03-07 00:00:00
Activity Status Date: Not reported
Activity Group: Compliance Monitoring
Activity Type: Inspection/Evaluation
Activity Status: Not reported

Region Code: 09
Programmatic ID: AIR CASCA0000603700905
Facility Registry ID: 110001201173
Air Operating Status Code: OPR
Default Air Classification Code: MAJ
Air Program: State Implementation Plan for National Primary and Secondary Ambient Air Quality Standards

Map ID
Direction
Distance
Elevation

MAP FINDINGS

Site

Database(s)

EDR ID Number
EPA ID Number

AEROCRAFT HEAT TREATING CO INC (Continued)

1000332127

Activity Date: 1985-07-23 00:00:00
Activity Status Date: Not reported
Activity Group: Compliance Monitoring
Activity Type: Inspection/Evaluation
Activity Status: Not reported

Region Code: 09
Programmatic ID: AIR CASCA0000603700905
Facility Registry ID: 110001201173
Air Operating Status Code: OPR
Default Air Classification Code: MAJ
Air Program: State Implementation Plan for National Primary and Secondary Ambient Air Quality Standards
Activity Date: 1986-08-04 00:00:00
Activity Status Date: Not reported
Activity Group: Compliance Monitoring
Activity Type: Inspection/Evaluation
Activity Status: Not reported

Region Code: 09
Programmatic ID: AIR CASCA0000603700905
Facility Registry ID: 110001201173
Air Operating Status Code: OPR
Default Air Classification Code: MAJ
Air Program: State Implementation Plan for National Primary and Secondary Ambient Air Quality Standards
Activity Date: 1987-07-29 00:00:00
Activity Status Date: Not reported
Activity Group: Compliance Monitoring
Activity Type: Inspection/Evaluation
Activity Status: Not reported

Region Code: 09
Programmatic ID: AIR CASCA0000603700905
Facility Registry ID: 110001201173
Air Operating Status Code: OPR
Default Air Classification Code: MAJ
Air Program: State Implementation Plan for National Primary and Secondary Ambient Air Quality Standards
Activity Date: 1988-09-01 00:00:00
Activity Status Date: Not reported
Activity Group: Compliance Monitoring
Activity Type: Inspection/Evaluation
Activity Status: Not reported

Region Code: 09
Programmatic ID: AIR CASCA0000603700905
Facility Registry ID: 110001201173
Air Operating Status Code: OPR
Default Air Classification Code: MAJ
Air Program: State Implementation Plan for National Primary and Secondary Ambient Air Quality Standards
Activity Date: 1989-03-15 00:00:00
Activity Status Date: Not reported
Activity Group: Compliance Monitoring
Activity Type: Inspection/Evaluation
Activity Status: Not reported

Region Code: 09
Programmatic ID: AIR CASCA0000603700905
Facility Registry ID: 110001201173

Map ID
Direction
Distance
Elevation

MAP FINDINGS

Site

Database(s)

EDR ID Number
EPA ID Number

AEROCRAFT HEAT TREATING CO INC (Continued)

1000332127

Air Operating Status Code: OPR
Default Air Classification Code: MAJ
Air Program: State Implementation Plan for National Primary and Secondary Ambient Air Quality Standards
Activity Date: 1989-09-19 00:00:00
Activity Status Date: Not reported
Activity Group: Compliance Monitoring
Activity Type: Inspection/Evaluation
Activity Status: Not reported

Region Code: 09
Programmatic ID: AIR CASCA0000603700905
Facility Registry ID: 110001201173
Air Operating Status Code: OPR
Default Air Classification Code: MAJ
Air Program: State Implementation Plan for National Primary and Secondary Ambient Air Quality Standards
Activity Date: 1990-09-06 00:00:00
Activity Status Date: Not reported
Activity Group: Compliance Monitoring
Activity Type: Inspection/Evaluation
Activity Status: Not reported

Region Code: 09
Programmatic ID: AIR CASCA0000603700905
Facility Registry ID: 110001201173
Air Operating Status Code: OPR
Default Air Classification Code: MAJ
Air Program: State Implementation Plan for National Primary and Secondary Ambient Air Quality Standards
Activity Date: 1991-08-14 00:00:00
Activity Status Date: Not reported
Activity Group: Compliance Monitoring
Activity Type: Inspection/Evaluation
Activity Status: Not reported

Region Code: 09
Programmatic ID: AIR CASCA0000603700905
Facility Registry ID: 110001201173
Air Operating Status Code: OPR
Default Air Classification Code: MAJ
Air Program: State Implementation Plan for National Primary and Secondary Ambient Air Quality Standards
Activity Date: 1991-11-21 00:00:00
Activity Status Date: Not reported
Activity Group: Compliance Monitoring
Activity Type: Inspection/Evaluation
Activity Status: Not reported

Region Code: 09
Programmatic ID: AIR CASCA0000603700905
Facility Registry ID: 110001201173
Air Operating Status Code: OPR
Default Air Classification Code: MAJ
Air Program: State Implementation Plan for National Primary and Secondary Ambient Air Quality Standards
Activity Date: 1992-09-22 00:00:00
Activity Status Date: Not reported
Activity Group: Compliance Monitoring
Activity Type: Inspection/Evaluation
Activity Status: Not reported

Map ID
Direction
Distance
Elevation

MAP FINDINGS

Site

Database(s)

EDR ID Number
EPA ID Number

AEROCRAFT HEAT TREATING CO INC (Continued)

1000332127

Region Code: 09
Programmatic ID: AIR CASCA0000603700905
Facility Registry ID: 110001201173
Air Operating Status Code: OPR
Default Air Classification Code: MAJ
Air Program: State Implementation Plan for National Primary and Secondary Ambient Air Quality Standards
Activity Date: 1993-08-25 00:00:00
Activity Status Date: Not reported
Activity Group: Compliance Monitoring
Activity Type: Inspection/Evaluation
Activity Status: Not reported

Region Code: 09
Programmatic ID: AIR CASCA0000603700905
Facility Registry ID: 110001201173
Air Operating Status Code: OPR
Default Air Classification Code: MAJ
Air Program: State Implementation Plan for National Primary and Secondary Ambient Air Quality Standards
Activity Date: 1994-02-07 00:00:00
Activity Status Date: Not reported
Activity Group: Compliance Monitoring
Activity Type: Inspection/Evaluation
Activity Status: Not reported

Region Code: 09
Programmatic ID: AIR CASCA0000603700905
Facility Registry ID: 110001201173
Air Operating Status Code: OPR
Default Air Classification Code: MAJ
Air Program: State Implementation Plan for National Primary and Secondary Ambient Air Quality Standards
Activity Date: 1997-10-16 00:00:00
Activity Status Date: Not reported
Activity Group: Compliance Monitoring
Activity Type: Inspection/Evaluation
Activity Status: Not reported

Region Code: 09
Programmatic ID: AIR CASCA0000603700905
Facility Registry ID: 110001201173
Air Operating Status Code: OPR
Default Air Classification Code: MAJ
Air Program: State Implementation Plan for National Primary and Secondary Ambient Air Quality Standards
Activity Date: 1998-11-24 00:00:00
Activity Status Date: Not reported
Activity Group: Compliance Monitoring
Activity Type: Inspection/Evaluation
Activity Status: Not reported

Region Code: 09
Programmatic ID: AIR CASCA0000603700905
Facility Registry ID: 110001201173
Air Operating Status Code: OPR
Default Air Classification Code: MAJ
Air Program: State Implementation Plan for National Primary and Secondary Ambient Air Quality Standards
Activity Date: 2001-02-06 00:00:00
Activity Status Date: Not reported
Activity Group: Compliance Monitoring

Map ID
Direction
Distance
Elevation

MAP FINDINGS

Site

Database(s)

EDR ID Number
EPA ID Number

AEROCRAFT HEAT TREATING CO INC (Continued)

1000332127

Activity Type: Inspection/Evaluation
Activity Status: Not reported

Region Code: 09
Programmatic ID: AIR CASCA0000603700905
Facility Registry ID: 110001201173
Air Operating Status Code: OPR
Default Air Classification Code: MAJ
Air Program: State Implementation Plan for National Primary and Secondary Ambient Air Quality Standards
Activity Date: 2002-09-30 00:00:00
Activity Status Date: Not reported
Activity Group: Compliance Monitoring
Activity Type: Inspection/Evaluation
Activity Status: Not reported

Region Code: 09
Programmatic ID: AIR CASCA0000603700905
Facility Registry ID: 110001201173
Air Operating Status Code: OPR
Default Air Classification Code: MAJ
Air Program: State Implementation Plan for National Primary and Secondary Ambient Air Quality Standards
Activity Date: 2002-10-24 00:00:00
Activity Status Date: Not reported
Activity Group: Compliance Monitoring
Activity Type: Inspection/Evaluation
Activity Status: Not reported

Region Code: 09
Programmatic ID: AIR CASCA0000603700905
Facility Registry ID: 110001201173
Air Operating Status Code: OPR
Default Air Classification Code: MAJ
Air Program: State Implementation Plan for National Primary and Secondary Ambient Air Quality Standards
Activity Date: 2002-10-28 00:00:00
Activity Status Date: Not reported
Activity Group: Compliance Monitoring
Activity Type: Inspection/Evaluation
Activity Status: Not reported

Region Code: 09
Programmatic ID: AIR CASCA0000603700905
Facility Registry ID: 110001201173
Air Operating Status Code: OPR
Default Air Classification Code: MAJ
Air Program: State Implementation Plan for National Primary and Secondary Ambient Air Quality Standards
Activity Date: 2004-08-02 00:00:00
Activity Status Date: Not reported
Activity Group: Compliance Monitoring
Activity Type: Inspection/Evaluation
Activity Status: Not reported

Region Code: 09
Programmatic ID: AIR CASCA0000603700905
Facility Registry ID: 110001201173
Air Operating Status Code: OPR
Default Air Classification Code: MAJ
Air Program: State Implementation Plan for National Primary and Secondary Ambient Air Quality Standards

Map ID
Direction
Distance
Elevation

MAP FINDINGS

Site

Database(s)

EDR ID Number
EPA ID Number

AEROCRAFT HEAT TREATING CO INC (Continued)

1000332127

Activity Date: 2004-08-20 00:00:00
Activity Status Date: Not reported
Activity Group: Compliance Monitoring
Activity Type: Inspection/Evaluation
Activity Status: Not reported

Region Code: 09
Programmatic ID: AIR CASCA0000603700905
Facility Registry ID: 110001201173
Air Operating Status Code: OPR
Default Air Classification Code: MAJ
Air Program: State Implementation Plan for National Primary and Secondary Ambient Air Quality Standards
Activity Date: 2005-08-16 00:00:00
Activity Status Date: Not reported
Activity Group: Compliance Monitoring
Activity Type: Inspection/Evaluation
Activity Status: Not reported

Region Code: 09
Programmatic ID: AIR CASCA0000603700905
Facility Registry ID: 110001201173
Air Operating Status Code: OPR
Default Air Classification Code: MAJ
Air Program: State Implementation Plan for National Primary and Secondary Ambient Air Quality Standards
Activity Date: 2005-08-23 00:00:00
Activity Status Date: Not reported
Activity Group: Compliance Monitoring
Activity Type: Inspection/Evaluation
Activity Status: Not reported

Region Code: 09
Programmatic ID: AIR CASCA0000603700905
Facility Registry ID: 110001201173
Air Operating Status Code: OPR
Default Air Classification Code: MAJ
Air Program: State Implementation Plan for National Primary and Secondary Ambient Air Quality Standards
Activity Date: 2005-09-30 00:00:00
Activity Status Date: Not reported
Activity Group: Compliance Monitoring
Activity Type: Inspection/Evaluation
Activity Status: Not reported

Region Code: 09
Programmatic ID: AIR CASCA0000603700905
Facility Registry ID: 110001201173
Air Operating Status Code: OPR
Default Air Classification Code: MAJ
Air Program: State Implementation Plan for National Primary and Secondary Ambient Air Quality Standards
Activity Date: 2006-01-12 00:00:00
Activity Status Date: Not reported
Activity Group: Compliance Monitoring
Activity Type: Inspection/Evaluation
Activity Status: Not reported

Region Code: 09
Programmatic ID: AIR CASCA0000603700905
Facility Registry ID: 110001201173

Map ID
Direction
Distance
Elevation

MAP FINDINGS

Site

Database(s)

EDR ID Number
EPA ID Number

AEROCRAFT HEAT TREATING CO INC (Continued)

1000332127

Air Operating Status Code: OPR
Default Air Classification Code: MAJ
Air Program: State Implementation Plan for National Primary and Secondary Ambient Air Quality Standards
Activity Date: 2007-07-20 00:00:00
Activity Status Date: Not reported
Activity Group: Compliance Monitoring
Activity Type: Inspection/Evaluation
Activity Status: Not reported

Region Code: 09
Programmatic ID: AIR CASCA0000603700905
Facility Registry ID: 110001201173
Air Operating Status Code: OPR
Default Air Classification Code: MAJ
Air Program: State Implementation Plan for National Primary and Secondary Ambient Air Quality Standards
Activity Date: 2007-09-29 00:00:00
Activity Status Date: Not reported
Activity Group: Compliance Monitoring
Activity Type: Inspection/Evaluation
Activity Status: Not reported

Region Code: 09
Programmatic ID: AIR CASCA0000603700905
Facility Registry ID: 110001201173
Air Operating Status Code: OPR
Default Air Classification Code: MAJ
Air Program: State Implementation Plan for National Primary and Secondary Ambient Air Quality Standards
Activity Date: 2007-09-30 00:00:00
Activity Status Date: Not reported
Activity Group: Compliance Monitoring
Activity Type: Inspection/Evaluation
Activity Status: Not reported

Region Code: 09
Programmatic ID: AIR CASCA0000603700905
Facility Registry ID: 110001201173
Air Operating Status Code: OPR
Default Air Classification Code: MAJ
Air Program: State Implementation Plan for National Primary and Secondary Ambient Air Quality Standards
Activity Date: 2008-03-27 00:00:00
Activity Status Date: Not reported
Activity Group: Compliance Monitoring
Activity Type: Inspection/Evaluation
Activity Status: Not reported

Region Code: 09
Programmatic ID: AIR CASCA0000603700905
Facility Registry ID: 110001201173
Air Operating Status Code: OPR
Default Air Classification Code: MAJ
Air Program: State Implementation Plan for National Primary and Secondary Ambient Air Quality Standards
Activity Date: 2008-04-02 00:00:00
Activity Status Date: Not reported
Activity Group: Compliance Monitoring
Activity Type: Inspection/Evaluation
Activity Status: Not reported

Map ID
Direction
Distance
Elevation

MAP FINDINGS

Site

Database(s)

EDR ID Number
EPA ID Number

AEROCRAFT HEAT TREATING CO INC (Continued)

1000332127

Region Code: 09
Programmatic ID: AIR CASCA0000603700905
Facility Registry ID: 110001201173
Air Operating Status Code: OPR
Default Air Classification Code: MAJ
Air Program: State Implementation Plan for National Primary and Secondary Ambient Air Quality Standards
Activity Date: 2008-04-04 00:00:00
Activity Status Date: Not reported
Activity Group: Compliance Monitoring
Activity Type: Inspection/Evaluation
Activity Status: Not reported

Region Code: 09
Programmatic ID: AIR CASCA0000603700905
Facility Registry ID: 110001201173
Air Operating Status Code: OPR
Default Air Classification Code: MAJ
Air Program: State Implementation Plan for National Primary and Secondary Ambient Air Quality Standards
Activity Date: 2009-03-17 00:00:00
Activity Status Date: Not reported
Activity Group: Compliance Monitoring
Activity Type: Inspection/Evaluation
Activity Status: Not reported

Region Code: 09
Programmatic ID: AIR CASCA0000603700905
Facility Registry ID: 110001201173
Air Operating Status Code: OPR
Default Air Classification Code: MAJ
Air Program: State Implementation Plan for National Primary and Secondary Ambient Air Quality Standards
Activity Date: 2009-08-19 00:00:00
Activity Status Date: Not reported
Activity Group: Compliance Monitoring
Activity Type: Inspection/Evaluation
Activity Status: Not reported

Region Code: 09
Programmatic ID: AIR CASCA0000603700905
Facility Registry ID: 110001201173
Air Operating Status Code: OPR
Default Air Classification Code: MAJ
Air Program: State Implementation Plan for National Primary and Secondary Ambient Air Quality Standards
Activity Date: 2009-08-31 00:00:00
Activity Status Date: Not reported
Activity Group: Compliance Monitoring
Activity Type: Inspection/Evaluation
Activity Status: Not reported

Region Code: 09
Programmatic ID: AIR CASCA0000603700905
Facility Registry ID: 110001201173
Air Operating Status Code: OPR
Default Air Classification Code: MAJ
Air Program: State Implementation Plan for National Primary and Secondary Ambient Air Quality Standards
Activity Date: 2009-09-01 00:00:00
Activity Status Date: Not reported
Activity Group: Compliance Monitoring

Map ID
Direction
Distance
Elevation

MAP FINDINGS

Site

Database(s)

EDR ID Number
EPA ID Number

AEROCRAFT HEAT TREATING CO INC (Continued)

1000332127

Activity Type: Inspection/Evaluation
Activity Status: Not reported

Region Code: 09
Programmatic ID: AIR CASCA0000603700905
Facility Registry ID: 110001201173
Air Operating Status Code: OPR
Default Air Classification Code: MAJ
Air Program: State Implementation Plan for National Primary and Secondary Ambient Air Quality Standards
Activity Date: 2009-10-06 00:00:00
Activity Status Date: Not reported
Activity Group: Compliance Monitoring
Activity Type: Inspection/Evaluation
Activity Status: Not reported

Region Code: 09
Programmatic ID: AIR CASCA0000603700905
Facility Registry ID: 110001201173
Air Operating Status Code: OPR
Default Air Classification Code: MAJ
Air Program: State Implementation Plan for National Primary and Secondary Ambient Air Quality Standards
Activity Date: 2010-03-02 00:00:00
Activity Status Date: Not reported
Activity Group: Compliance Monitoring
Activity Type: Inspection/Evaluation
Activity Status: Not reported

Region Code: 09
Programmatic ID: AIR CASCA0000603700905
Facility Registry ID: 110001201173
Air Operating Status Code: OPR
Default Air Classification Code: MAJ
Air Program: State Implementation Plan for National Primary and Secondary Ambient Air Quality Standards
Activity Date: 2010-08-09 00:00:00
Activity Status Date: Not reported
Activity Group: Compliance Monitoring
Activity Type: Inspection/Evaluation
Activity Status: Not reported

Region Code: 09
Programmatic ID: AIR CASCA0000603700905
Facility Registry ID: 110001201173
Air Operating Status Code: OPR
Default Air Classification Code: MAJ
Air Program: State Implementation Plan for National Primary and Secondary Ambient Air Quality Standards
Activity Date: 2010-09-15 00:00:00
Activity Status Date: Not reported
Activity Group: Compliance Monitoring
Activity Type: Inspection/Evaluation
Activity Status: Not reported

Region Code: 09
Programmatic ID: AIR CASCA0000603700905
Facility Registry ID: 110001201173
Air Operating Status Code: OPR
Default Air Classification Code: MAJ
Air Program: State Implementation Plan for National Primary and Secondary Ambient Air Quality Standards

Map ID
Direction
Distance
Elevation

MAP FINDINGS

Site

Database(s)

EDR ID Number
EPA ID Number

AEROCRAFT HEAT TREATING CO INC (Continued)

1000332127

Activity Date: 2011-04-20 00:00:00
Activity Status Date: Not reported
Activity Group: Compliance Monitoring
Activity Type: Inspection/Evaluation
Activity Status: Not reported

Region Code: 09
Programmatic ID: AIR CASCA0000603700905
Facility Registry ID: 110001201173
Air Operating Status Code: OPR
Default Air Classification Code: MAJ
Air Program: State Implementation Plan for National Primary and Secondary Ambient Air Quality Standards
Activity Date: 2011-07-19 00:00:00
Activity Status Date: Not reported
Activity Group: Compliance Monitoring
Activity Type: Inspection/Evaluation
Activity Status: Not reported

Region Code: 09
Programmatic ID: AIR CASCA0000603700905
Facility Registry ID: 110001201173
Air Operating Status Code: OPR
Default Air Classification Code: MAJ
Air Program: State Implementation Plan for National Primary and Secondary Ambient Air Quality Standards
Activity Date: 2011-09-13 00:00:00
Activity Status Date: Not reported
Activity Group: Compliance Monitoring
Activity Type: Inspection/Evaluation
Activity Status: Not reported

Region Code: 09
Programmatic ID: AIR CASCA0000603700905
Facility Registry ID: 110001201173
Air Operating Status Code: OPR
Default Air Classification Code: MAJ
Air Program: State Implementation Plan for National Primary and Secondary Ambient Air Quality Standards
Activity Date: 2011-09-14 00:00:00
Activity Status Date: Not reported
Activity Group: Compliance Monitoring
Activity Type: Inspection/Evaluation
Activity Status: Not reported

Region Code: 09
Programmatic ID: AIR CASCA0000603700905
Facility Registry ID: 110001201173
Air Operating Status Code: OPR
Default Air Classification Code: MAJ
Air Program: State Implementation Plan for National Primary and Secondary Ambient Air Quality Standards
Activity Date: 2012-08-23 00:00:00
Activity Status Date: Not reported
Activity Group: Compliance Monitoring
Activity Type: Inspection/Evaluation
Activity Status: Not reported

Region Code: 09
Programmatic ID: AIR CASCA0000603700905
Facility Registry ID: 110001201173

Map ID
Direction
Distance
Elevation

MAP FINDINGS

Site

Database(s)

EDR ID Number
EPA ID Number

AEROCRAFT HEAT TREATING CO INC (Continued)

1000332127

Air Operating Status Code: OPR
Default Air Classification Code: MAJ
Air Program: State Implementation Plan for National Primary and Secondary Ambient Air Quality Standards
Activity Date: 2012-08-29 00:00:00
Activity Status Date: Not reported
Activity Group: Compliance Monitoring
Activity Type: Inspection/Evaluation
Activity Status: Not reported

Region Code: 09
Programmatic ID: AIR CASCA0000603700905
Facility Registry ID: 110001201173
Air Operating Status Code: OPR
Default Air Classification Code: MAJ
Air Program: State Implementation Plan for National Primary and Secondary Ambient Air Quality Standards
Activity Date: 2013-01-03 00:00:00
Activity Status Date: Not reported
Activity Group: Compliance Monitoring
Activity Type: Inspection/Evaluation
Activity Status: Not reported

Region Code: 09
Programmatic ID: AIR CASCA0000603700905
Facility Registry ID: 110001201173
Air Operating Status Code: OPR
Default Air Classification Code: MAJ
Air Program: State Implementation Plan for National Primary and Secondary Ambient Air Quality Standards
Activity Date: 2013-01-04 00:00:00
Activity Status Date: Not reported
Activity Group: Compliance Monitoring
Activity Type: Inspection/Evaluation
Activity Status: Not reported

Region Code: 09
Programmatic ID: AIR CASCA0000603700905
Facility Registry ID: 110001201173
Air Operating Status Code: OPR
Default Air Classification Code: MAJ
Air Program: State Implementation Plan for National Primary and Secondary Ambient Air Quality Standards
Activity Date: 2013-05-02 00:00:00
Activity Status Date: Not reported
Activity Group: Compliance Monitoring
Activity Type: Inspection/Evaluation
Activity Status: Not reported

Region Code: 09
Programmatic ID: AIR CASCA0000603700905
Facility Registry ID: 110001201173
Air Operating Status Code: OPR
Default Air Classification Code: MAJ
Air Program: State Implementation Plan for National Primary and Secondary Ambient Air Quality Standards
Activity Date: 2013-07-24 00:00:00
Activity Status Date: Not reported
Activity Group: Compliance Monitoring
Activity Type: Inspection/Evaluation
Activity Status: Not reported

Map ID
Direction
Distance
Elevation

MAP FINDINGS

Site

Database(s)

EDR ID Number
EPA ID Number

AEROCRAFT HEAT TREATING CO INC (Continued)

1000332127

Region Code: 09
Programmatic ID: AIR CASCA0000603700905
Facility Registry ID: 110001201173
Air Operating Status Code: OPR
Default Air Classification Code: MAJ
Air Program: State Implementation Plan for National Primary and Secondary Ambient Air Quality Standards
Activity Date: 2013-11-04 00:00:00
Activity Status Date: Not reported
Activity Group: Compliance Monitoring
Activity Type: Inspection/Evaluation
Activity Status: Not reported

Region Code: 09
Programmatic ID: AIR CASCA0000603700905
Facility Registry ID: 110001201173
Air Operating Status Code: OPR
Default Air Classification Code: MAJ
Air Program: State Implementation Plan for National Primary and Secondary Ambient Air Quality Standards
Activity Date: 2013-11-05 00:00:00
Activity Status Date: Not reported
Activity Group: Compliance Monitoring
Activity Type: Inspection/Evaluation
Activity Status: Not reported

Region Code: 09
Programmatic ID: AIR CASCA0000603700905
Facility Registry ID: 110001201173
Air Operating Status Code: OPR
Default Air Classification Code: MAJ
Air Program: State Implementation Plan for National Primary and Secondary Ambient Air Quality Standards
Activity Date: 2014-08-06 00:00:00
Activity Status Date: Not reported
Activity Group: Compliance Monitoring
Activity Type: Inspection/Evaluation
Activity Status: Not reported

Region Code: 09
Programmatic ID: AIR CASCA0000603700905
Facility Registry ID: 110001201173
Air Operating Status Code: OPR
Default Air Classification Code: MAJ
Air Program: State Implementation Plan for National Primary and Secondary Ambient Air Quality Standards
Activity Date: 2009-07-10 00:00:00
Activity Status Date: 2009-07-10 00:00:00
Activity Group: Enforcement Action
Activity Type: Administrative - Formal
Activity Status: Final Order Issued

Region Code: 09
Programmatic ID: AIR CASCA0000603700905
Facility Registry ID: 110001201173
Air Operating Status Code: OPR
Default Air Classification Code: MAJ
Air Program: State Implementation Plan for National Primary and Secondary Ambient Air Quality Standards
Activity Date: 2009-04-01 00:00:00
Activity Status Date: 2009-04-01 00:00:00
Activity Group: Enforcement Action

Map ID
Direction
Distance
Elevation

MAP FINDINGS

Site

Database(s)

EDR ID Number
EPA ID Number

AEROCRAFT HEAT TREATING CO INC (Continued)

1000332127

Activity Type: Administrative - Informal
Activity Status: Achieved

Region Code: 09
Programmatic ID: AIR CASCA0000603700905
Facility Registry ID: 110001201173
Air Operating Status Code: OPR
Default Air Classification Code: MAJ
Air Program: Title V Permits
Activity Date: Not reported
Activity Status Date: 1999-12-14 00:00:00
Activity Group: Case File
Activity Type: Case File
Activity Status: Resolved

Region Code: 09
Programmatic ID: AIR CASCA0000603700905
Facility Registry ID: 110001201173
Air Operating Status Code: OPR
Default Air Classification Code: MAJ
Air Program: Title V Permits
Activity Date: Not reported
Activity Status Date: 2001-09-13 00:00:00
Activity Group: Case File
Activity Type: Case File
Activity Status: Resolved

Region Code: 09
Programmatic ID: AIR CASCA0000603700905
Facility Registry ID: 110001201173
Air Operating Status Code: OPR
Default Air Classification Code: MAJ
Air Program: Title V Permits
Activity Date: Not reported
Activity Status Date: 2002-04-10 00:00:00
Activity Group: Case File
Activity Type: Case File
Activity Status: Resolved

Region Code: 09
Programmatic ID: AIR CASCA0000603700905
Facility Registry ID: 110001201173
Air Operating Status Code: OPR
Default Air Classification Code: MAJ
Air Program: Title V Permits
Activity Date: Not reported
Activity Status Date: 2003-02-18 00:00:00
Activity Group: Case File
Activity Type: Case File
Activity Status: Resolved

Region Code: 09
Programmatic ID: AIR CASCA0000603700905
Facility Registry ID: 110001201173
Air Operating Status Code: OPR
Default Air Classification Code: MAJ
Air Program: Title V Permits

Map ID
Direction
Distance
Elevation

MAP FINDINGS

Site

Database(s)

EDR ID Number
EPA ID Number

AEROCRAFT HEAT TREATING CO INC (Continued)

1000332127

Activity Date: Not reported
Activity Status Date: 2008-11-04 00:00:00
Activity Group: Case File
Activity Type: Case File
Activity Status: Resolved

Region Code: 09
Programmatic ID: AIR CASCA0000603700905
Facility Registry ID: 110001201173
Air Operating Status Code: OPR
Default Air Classification Code: MAJ
Air Program: Title V Permits
Activity Date: Not reported
Activity Status Date: 2009-07-17 00:00:00
Activity Group: Case File
Activity Type: Case File
Activity Status: Resolved

Region Code: 09
Programmatic ID: AIR CASCA0000603700905
Facility Registry ID: 110001201173
Air Operating Status Code: OPR
Default Air Classification Code: MAJ
Air Program: Title V Permits
Activity Date: 2014-08-12 00:00:00
Activity Status Date: 2015-01-13 19:26:14
Activity Group: Compliance Monitoring
Activity Type: Inspection/Evaluation
Activity Status: Active

Region Code: 09
Programmatic ID: AIR CASCA0000603700905
Facility Registry ID: 110001201173
Air Operating Status Code: OPR
Default Air Classification Code: MAJ
Air Program: Title V Permits
Activity Date: 2014-10-20 00:00:00
Activity Status Date: 2016-01-29 11:31:58
Activity Group: Compliance Monitoring
Activity Type: Inspection/Evaluation
Activity Status: Active

Region Code: 09
Programmatic ID: AIR CASCA0000603700905
Facility Registry ID: 110001201173
Air Operating Status Code: OPR
Default Air Classification Code: MAJ
Air Program: Title V Permits
Activity Date: 2014-10-24 00:00:00
Activity Status Date: 2015-01-13 19:21:48
Activity Group: Compliance Monitoring
Activity Type: Inspection/Evaluation
Activity Status: Active

Region Code: 09
Programmatic ID: AIR CASCA0000603700905
Facility Registry ID: 110001201173

Map ID
Direction
Distance
Elevation

MAP FINDINGS

Site

Database(s)

EDR ID Number
EPA ID Number

AEROCRAFT HEAT TREATING CO INC (Continued)

1000332127

Air Operating Status Code: OPR
Default Air Classification Code: MAJ
Air Program: Title V Permits
Activity Date: 2014-10-24 00:00:00
Activity Status Date: 2015-01-14 14:22:16
Activity Group: Compliance Monitoring
Activity Type: Inspection/Evaluation
Activity Status: Active

Region Code: 09
Programmatic ID: AIR CASCA0000603700905
Facility Registry ID: 110001201173
Air Operating Status Code: OPR
Default Air Classification Code: MAJ
Air Program: Title V Permits
Activity Date: 2015-02-05 00:00:00
Activity Status Date: 2016-01-29 11:27:57
Activity Group: Compliance Monitoring
Activity Type: Inspection/Evaluation
Activity Status: Active

Region Code: 09
Programmatic ID: AIR CASCA0000603700905
Facility Registry ID: 110001201173
Air Operating Status Code: OPR
Default Air Classification Code: MAJ
Air Program: Title V Permits
Activity Date: 2015-02-26 00:00:00
Activity Status Date: 2016-01-29 11:30:12
Activity Group: Compliance Monitoring
Activity Type: Inspection/Evaluation
Activity Status: Active

Region Code: 09
Programmatic ID: AIR CASCA0000603700905
Facility Registry ID: 110001201173
Air Operating Status Code: OPR
Default Air Classification Code: MAJ
Air Program: Title V Permits
Activity Date: 2015-06-27 00:00:00
Activity Status Date: 2016-01-29 11:33:13
Activity Group: Compliance Monitoring
Activity Type: Inspection/Evaluation
Activity Status: Active

Region Code: 09
Programmatic ID: AIR CASCA0000603700905
Facility Registry ID: 110001201173
Air Operating Status Code: OPR
Default Air Classification Code: MAJ
Air Program: Title V Permits
Activity Date: 2015-12-17 00:00:00
Activity Status Date: 2016-01-29 11:34:49
Activity Group: Compliance Monitoring
Activity Type: Inspection/Evaluation
Activity Status: Active

Map ID
Direction
Distance
Elevation

MAP FINDINGS

Site

Database(s)

EDR ID Number
EPA ID Number

AEROCRAFT HEAT TREATING CO INC (Continued)

1000332127

Region Code: 09
Programmatic ID: AIR CASCA0000603700905
Facility Registry ID: 110001201173
Air Operating Status Code: OPR
Default Air Classification Code: MAJ
Air Program: Title V Permits
Activity Date: 2015-12-17 00:00:00
Activity Status Date: 2016-01-29 11:36:05
Activity Group: Compliance Monitoring
Activity Type: Inspection/Evaluation
Activity Status: Active

Region Code: 09
Programmatic ID: AIR CASCA0000603700905
Facility Registry ID: 110001201173
Air Operating Status Code: OPR
Default Air Classification Code: MAJ
Air Program: Title V Permits
Activity Date: 2016-08-19 00:00:00
Activity Status Date: 2016-09-09 16:55:50
Activity Group: Compliance Monitoring
Activity Type: Inspection/Evaluation
Activity Status: Active

Region Code: 09
Programmatic ID: AIR CASCA0000603700905
Facility Registry ID: 110001201173
Air Operating Status Code: OPR
Default Air Classification Code: MAJ
Air Program: Title V Permits
Activity Date: 2016-08-26 00:00:00
Activity Status Date: 2016-09-29 13:39:28
Activity Group: Compliance Monitoring
Activity Type: Inspection/Evaluation
Activity Status: Active

Region Code: 09
Programmatic ID: AIR CASCA0000603700905
Facility Registry ID: 110001201173
Air Operating Status Code: OPR
Default Air Classification Code: MAJ
Air Program: Title V Permits
Activity Date: 1998-11-24 00:00:00
Activity Status Date: Not reported
Activity Group: Compliance Monitoring
Activity Type: Inspection/Evaluation
Activity Status: Not reported

Region Code: 09
Programmatic ID: AIR CASCA0000603700905
Facility Registry ID: 110001201173
Air Operating Status Code: OPR
Default Air Classification Code: MAJ
Air Program: Title V Permits
Activity Date: 2001-02-06 00:00:00
Activity Status Date: Not reported
Activity Group: Compliance Monitoring

Map ID
Direction
Distance
Elevation

MAP FINDINGS

Site

Database(s)

EDR ID Number
EPA ID Number

AEROCRAFT HEAT TREATING CO INC (Continued)

1000332127

Activity Type: Inspection/Evaluation
Activity Status: Not reported

Region Code: 09
Programmatic ID: AIR CASCA0000603700905
Facility Registry ID: 110001201173
Air Operating Status Code: OPR
Default Air Classification Code: MAJ
Air Program: Title V Permits
Activity Date: 2002-09-30 00:00:00
Activity Status Date: Not reported
Activity Group: Compliance Monitoring
Activity Type: Inspection/Evaluation
Activity Status: Not reported

Region Code: 09
Programmatic ID: AIR CASCA0000603700905
Facility Registry ID: 110001201173
Air Operating Status Code: OPR
Default Air Classification Code: MAJ
Air Program: Title V Permits
Activity Date: 2002-10-24 00:00:00
Activity Status Date: Not reported
Activity Group: Compliance Monitoring
Activity Type: Inspection/Evaluation
Activity Status: Not reported

Region Code: 09
Programmatic ID: AIR CASCA0000603700905
Facility Registry ID: 110001201173
Air Operating Status Code: OPR
Default Air Classification Code: MAJ
Air Program: Title V Permits
Activity Date: 2002-10-28 00:00:00
Activity Status Date: Not reported
Activity Group: Compliance Monitoring
Activity Type: Inspection/Evaluation
Activity Status: Not reported

Region Code: 09
Programmatic ID: AIR CASCA0000603700905
Facility Registry ID: 110001201173
Air Operating Status Code: OPR
Default Air Classification Code: MAJ
Air Program: Title V Permits
Activity Date: 2003-07-07 00:00:00
Activity Status Date: Not reported
Activity Group: Compliance Monitoring
Activity Type: Inspection/Evaluation
Activity Status: Not reported

Region Code: 09
Programmatic ID: AIR CASCA0000603700905
Facility Registry ID: 110001201173
Air Operating Status Code: OPR
Default Air Classification Code: MAJ
Air Program: Title V Permits

Map ID
Direction
Distance
Elevation

MAP FINDINGS

Site

Database(s)

EDR ID Number
EPA ID Number

AEROCRAFT HEAT TREATING CO INC (Continued)

1000332127

Activity Date: 2003-07-10 00:00:00
Activity Status Date: Not reported
Activity Group: Compliance Monitoring
Activity Type: Inspection/Evaluation
Activity Status: Not reported

Region Code: 09
Programmatic ID: AIR CASCA0000603700905
Facility Registry ID: 110001201173
Air Operating Status Code: OPR
Default Air Classification Code: MAJ
Air Program: Title V Permits
Activity Date: 2003-09-01 00:00:00
Activity Status Date: Not reported
Activity Group: Compliance Monitoring
Activity Type: Inspection/Evaluation
Activity Status: Not reported

Region Code: 09
Programmatic ID: AIR CASCA0000603700905
Facility Registry ID: 110001201173
Air Operating Status Code: OPR
Default Air Classification Code: MAJ
Air Program: Title V Permits
Activity Date: 2004-08-02 00:00:00
Activity Status Date: Not reported
Activity Group: Compliance Monitoring
Activity Type: Inspection/Evaluation
Activity Status: Not reported

Region Code: 09
Programmatic ID: AIR CASCA0000603700905
Facility Registry ID: 110001201173
Air Operating Status Code: OPR
Default Air Classification Code: MAJ
Air Program: Title V Permits
Activity Date: 2004-08-20 00:00:00
Activity Status Date: Not reported
Activity Group: Compliance Monitoring
Activity Type: Inspection/Evaluation
Activity Status: Not reported

Region Code: 09
Programmatic ID: AIR CASCA0000603700905
Facility Registry ID: 110001201173
Air Operating Status Code: OPR
Default Air Classification Code: MAJ
Air Program: Title V Permits
Activity Date: 2005-08-16 00:00:00
Activity Status Date: Not reported
Activity Group: Compliance Monitoring
Activity Type: Inspection/Evaluation
Activity Status: Not reported

Region Code: 09
Programmatic ID: AIR CASCA0000603700905
Facility Registry ID: 110001201173

Map ID
Direction
Distance
Elevation

MAP FINDINGS

Site

Database(s)

EDR ID Number
EPA ID Number

AEROCRAFT HEAT TREATING CO INC (Continued)

1000332127

Air Operating Status Code: OPR
Default Air Classification Code: MAJ
Air Program: Title V Permits
Activity Date: 2005-08-23 00:00:00
Activity Status Date: Not reported
Activity Group: Compliance Monitoring
Activity Type: Inspection/Evaluation
Activity Status: Not reported

Region Code: 09
Programmatic ID: AIR CASCA0000603700905
Facility Registry ID: 110001201173
Air Operating Status Code: OPR
Default Air Classification Code: MAJ
Air Program: Title V Permits
Activity Date: 2005-09-30 00:00:00
Activity Status Date: Not reported
Activity Group: Compliance Monitoring
Activity Type: Inspection/Evaluation
Activity Status: Not reported

Region Code: 09
Programmatic ID: AIR CASCA0000603700905
Facility Registry ID: 110001201173
Air Operating Status Code: OPR
Default Air Classification Code: MAJ
Air Program: Title V Permits
Activity Date: 2006-01-12 00:00:00
Activity Status Date: Not reported
Activity Group: Compliance Monitoring
Activity Type: Inspection/Evaluation
Activity Status: Not reported

Region Code: 09
Programmatic ID: AIR CASCA0000603700905
Facility Registry ID: 110001201173
Air Operating Status Code: OPR
Default Air Classification Code: MAJ
Air Program: Title V Permits
Activity Date: 2007-07-20 00:00:00
Activity Status Date: Not reported
Activity Group: Compliance Monitoring
Activity Type: Inspection/Evaluation
Activity Status: Not reported

Region Code: 09
Programmatic ID: AIR CASCA0000603700905
Facility Registry ID: 110001201173
Air Operating Status Code: OPR
Default Air Classification Code: MAJ
Air Program: Title V Permits
Activity Date: 2007-09-01 00:00:00
Activity Status Date: Not reported
Activity Group: Compliance Monitoring
Activity Type: Inspection/Evaluation
Activity Status: Not reported

Map ID
Direction
Distance
Elevation

MAP FINDINGS

Site

Database(s)

EDR ID Number
EPA ID Number

AEROCRAFT HEAT TREATING CO INC (Continued)

1000332127

Region Code: 09
Programmatic ID: AIR CASCA0000603700905
Facility Registry ID: 110001201173
Air Operating Status Code: OPR
Default Air Classification Code: MAJ
Air Program: Title V Permits
Activity Date: 2007-09-29 00:00:00
Activity Status Date: Not reported
Activity Group: Compliance Monitoring
Activity Type: Inspection/Evaluation
Activity Status: Not reported

Region Code: 09
Programmatic ID: AIR CASCA0000603700905
Facility Registry ID: 110001201173
Air Operating Status Code: OPR
Default Air Classification Code: MAJ
Air Program: Title V Permits
Activity Date: 2007-09-30 00:00:00
Activity Status Date: Not reported
Activity Group: Compliance Monitoring
Activity Type: Inspection/Evaluation
Activity Status: Not reported

Region Code: 09
Programmatic ID: AIR CASCA0000603700905
Facility Registry ID: 110001201173
Air Operating Status Code: OPR
Default Air Classification Code: MAJ
Air Program: Title V Permits
Activity Date: 2008-03-27 00:00:00
Activity Status Date: Not reported
Activity Group: Compliance Monitoring
Activity Type: Inspection/Evaluation
Activity Status: Not reported

Region Code: 09
Programmatic ID: AIR CASCA0000603700905
Facility Registry ID: 110001201173
Air Operating Status Code: OPR
Default Air Classification Code: MAJ
Air Program: Title V Permits
Activity Date: 2008-04-02 00:00:00
Activity Status Date: Not reported
Activity Group: Compliance Monitoring
Activity Type: Inspection/Evaluation
Activity Status: Not reported

Region Code: 09
Programmatic ID: AIR CASCA0000603700905
Facility Registry ID: 110001201173
Air Operating Status Code: OPR
Default Air Classification Code: MAJ
Air Program: Title V Permits
Activity Date: 2008-04-04 00:00:00
Activity Status Date: Not reported
Activity Group: Compliance Monitoring

Map ID
Direction
Distance
Elevation

MAP FINDINGS

Site

Database(s)
EDR ID Number
EPA ID Number

AEROCRAFT HEAT TREATING CO INC (Continued)

1000332127

Activity Type: Inspection/Evaluation
Activity Status: Not reported

Region Code: 09
Programmatic ID: AIR CASCA0000603700905
Facility Registry ID: 110001201173
Air Operating Status Code: OPR
Default Air Classification Code: MAJ
Air Program: Title V Permits
Activity Date: 2009-03-17 00:00:00
Activity Status Date: Not reported
Activity Group: Compliance Monitoring
Activity Type: Inspection/Evaluation
Activity Status: Not reported

Region Code: 09
Programmatic ID: AIR CASCA0000603700905
Facility Registry ID: 110001201173
Air Operating Status Code: OPR
Default Air Classification Code: MAJ
Air Program: Title V Permits
Activity Date: 2009-08-19 00:00:00
Activity Status Date: Not reported
Activity Group: Compliance Monitoring
Activity Type: Inspection/Evaluation
Activity Status: Not reported

Region Code: 09
Programmatic ID: AIR CASCA0000603700905
Facility Registry ID: 110001201173
Air Operating Status Code: OPR
Default Air Classification Code: MAJ
Air Program: Title V Permits
Activity Date: 2009-08-31 00:00:00
Activity Status Date: Not reported
Activity Group: Compliance Monitoring
Activity Type: Inspection/Evaluation
Activity Status: Not reported

Region Code: 09
Programmatic ID: AIR CASCA0000603700905
Facility Registry ID: 110001201173
Air Operating Status Code: OPR
Default Air Classification Code: MAJ
Air Program: Title V Permits
Activity Date: 2009-09-01 00:00:00
Activity Status Date: Not reported
Activity Group: Compliance Monitoring
Activity Type: Inspection/Evaluation
Activity Status: Not reported

Region Code: 09
Programmatic ID: AIR CASCA0000603700905
Facility Registry ID: 110001201173
Air Operating Status Code: OPR
Default Air Classification Code: MAJ
Air Program: Title V Permits

Map ID
Direction
Distance
Elevation

MAP FINDINGS

Site

Database(s)

EDR ID Number
EPA ID Number

AEROCRAFT HEAT TREATING CO INC (Continued)

1000332127

Activity Date: 2009-10-06 00:00:00
Activity Status Date: Not reported
Activity Group: Compliance Monitoring
Activity Type: Inspection/Evaluation
Activity Status: Not reported

Region Code: 09
Programmatic ID: AIR CASCA0000603700905
Facility Registry ID: 110001201173
Air Operating Status Code: OPR
Default Air Classification Code: MAJ
Air Program: Title V Permits
Activity Date: 2010-03-02 00:00:00
Activity Status Date: Not reported
Activity Group: Compliance Monitoring
Activity Type: Inspection/Evaluation
Activity Status: Not reported

Region Code: 09
Programmatic ID: AIR CASCA0000603700905
Facility Registry ID: 110001201173
Air Operating Status Code: OPR
Default Air Classification Code: MAJ
Air Program: Title V Permits
Activity Date: 2010-08-09 00:00:00
Activity Status Date: Not reported
Activity Group: Compliance Monitoring
Activity Type: Inspection/Evaluation
Activity Status: Not reported

Region Code: 09
Programmatic ID: AIR CASCA0000603700905
Facility Registry ID: 110001201173
Air Operating Status Code: OPR
Default Air Classification Code: MAJ
Air Program: Title V Permits
Activity Date: 2010-09-15 00:00:00
Activity Status Date: Not reported
Activity Group: Compliance Monitoring
Activity Type: Inspection/Evaluation
Activity Status: Not reported

Region Code: 09
Programmatic ID: AIR CASCA0000603700905
Facility Registry ID: 110001201173
Air Operating Status Code: OPR
Default Air Classification Code: MAJ
Air Program: Title V Permits
Activity Date: 2011-04-20 00:00:00
Activity Status Date: Not reported
Activity Group: Compliance Monitoring
Activity Type: Inspection/Evaluation
Activity Status: Not reported

Region Code: 09
Programmatic ID: AIR CASCA0000603700905
Facility Registry ID: 110001201173

Map ID
Direction
Distance
Elevation

MAP FINDINGS

Site

Database(s)

EDR ID Number
EPA ID Number

AEROCRAFT HEAT TREATING CO INC (Continued)

1000332127

Air Operating Status Code: OPR
Default Air Classification Code: MAJ
Air Program: Title V Permits
Activity Date: 2011-07-19 00:00:00
Activity Status Date: Not reported
Activity Group: Compliance Monitoring
Activity Type: Inspection/Evaluation
Activity Status: Not reported

Region Code: 09
Programmatic ID: AIR CASCA0000603700905
Facility Registry ID: 110001201173
Air Operating Status Code: OPR
Default Air Classification Code: MAJ
Air Program: Title V Permits
Activity Date: 2011-09-13 00:00:00
Activity Status Date: Not reported
Activity Group: Compliance Monitoring
Activity Type: Inspection/Evaluation
Activity Status: Not reported

Region Code: 09
Programmatic ID: AIR CASCA0000603700905
Facility Registry ID: 110001201173
Air Operating Status Code: OPR
Default Air Classification Code: MAJ
Air Program: Title V Permits
Activity Date: 2011-09-14 00:00:00
Activity Status Date: Not reported
Activity Group: Compliance Monitoring
Activity Type: Inspection/Evaluation
Activity Status: Not reported

Region Code: 09
Programmatic ID: AIR CASCA0000603700905
Facility Registry ID: 110001201173
Air Operating Status Code: OPR
Default Air Classification Code: MAJ
Air Program: Title V Permits
Activity Date: 2012-08-23 00:00:00
Activity Status Date: Not reported
Activity Group: Compliance Monitoring
Activity Type: Inspection/Evaluation
Activity Status: Not reported

Region Code: 09
Programmatic ID: AIR CASCA0000603700905
Facility Registry ID: 110001201173
Air Operating Status Code: OPR
Default Air Classification Code: MAJ
Air Program: Title V Permits
Activity Date: 2012-08-29 00:00:00
Activity Status Date: Not reported
Activity Group: Compliance Monitoring
Activity Type: Inspection/Evaluation
Activity Status: Not reported

Map ID
Direction
Distance
Elevation

MAP FINDINGS

Site

Database(s)

EDR ID Number
EPA ID Number

AEROCRAFT HEAT TREATING CO INC (Continued)

1000332127

Region Code: 09
Programmatic ID: AIR CASCA0000603700905
Facility Registry ID: 110001201173
Air Operating Status Code: OPR
Default Air Classification Code: MAJ
Air Program: Title V Permits
Activity Date: 2013-01-03 00:00:00
Activity Status Date: Not reported
Activity Group: Compliance Monitoring
Activity Type: Inspection/Evaluation
Activity Status: Not reported

Region Code: 09
Programmatic ID: AIR CASCA0000603700905
Facility Registry ID: 110001201173
Air Operating Status Code: OPR
Default Air Classification Code: MAJ
Air Program: Title V Permits
Activity Date: 2013-01-04 00:00:00
Activity Status Date: Not reported
Activity Group: Compliance Monitoring
Activity Type: Inspection/Evaluation
Activity Status: Not reported

Region Code: 09
Programmatic ID: AIR CASCA0000603700905
Facility Registry ID: 110001201173
Air Operating Status Code: OPR
Default Air Classification Code: MAJ
Air Program: Title V Permits
Activity Date: 2013-05-02 00:00:00
Activity Status Date: Not reported
Activity Group: Compliance Monitoring
Activity Type: Inspection/Evaluation
Activity Status: Not reported

Region Code: 09
Programmatic ID: AIR CASCA0000603700905
Facility Registry ID: 110001201173
Air Operating Status Code: OPR
Default Air Classification Code: MAJ
Air Program: Title V Permits
Activity Date: 2013-07-24 00:00:00
Activity Status Date: Not reported
Activity Group: Compliance Monitoring
Activity Type: Inspection/Evaluation
Activity Status: Not reported

Region Code: 09
Programmatic ID: AIR CASCA0000603700905
Facility Registry ID: 110001201173
Air Operating Status Code: OPR
Default Air Classification Code: MAJ
Air Program: Title V Permits
Activity Date: 2013-11-04 00:00:00
Activity Status Date: Not reported
Activity Group: Compliance Monitoring

Map ID
Direction
Distance
Elevation

MAP FINDINGS

Site

Database(s) EDR ID Number
EPA ID Number

AEROCRAFT HEAT TREATING CO INC (Continued)

1000332127

Activity Type: Inspection/Evaluation
Activity Status: Not reported

Region Code: 09
Programmatic ID: AIR CASCA0000603700905
Facility Registry ID: 110001201173
Air Operating Status Code: OPR
Default Air Classification Code: MAJ
Air Program: Title V Permits
Activity Date: 2013-11-05 00:00:00
Activity Status Date: Not reported
Activity Group: Compliance Monitoring
Activity Type: Inspection/Evaluation
Activity Status: Not reported

Region Code: 09
Programmatic ID: AIR CASCA0000603700905
Facility Registry ID: 110001201173
Air Operating Status Code: OPR
Default Air Classification Code: MAJ
Air Program: Title V Permits
Activity Date: 2013-12-06 00:00:00
Activity Status Date: Not reported
Activity Group: Compliance Monitoring
Activity Type: Inspection/Evaluation
Activity Status: Not reported

Region Code: 09
Programmatic ID: AIR CASCA0000603700905
Facility Registry ID: 110001201173
Air Operating Status Code: OPR
Default Air Classification Code: MAJ
Air Program: Title V Permits
Activity Date: 2014-03-06 00:00:00
Activity Status Date: Not reported
Activity Group: Compliance Monitoring
Activity Type: Inspection/Evaluation
Activity Status: Not reported

Region Code: 09
Programmatic ID: AIR CASCA0000603700905
Facility Registry ID: 110001201173
Air Operating Status Code: OPR
Default Air Classification Code: MAJ
Air Program: Title V Permits
Activity Date: 2014-03-14 00:00:00
Activity Status Date: Not reported
Activity Group: Compliance Monitoring
Activity Type: Inspection/Evaluation
Activity Status: Not reported

Region Code: 09
Programmatic ID: AIR CASCA0000603700905
Facility Registry ID: 110001201173
Air Operating Status Code: OPR
Default Air Classification Code: MAJ
Air Program: Title V Permits

Map ID
Direction
Distance
Elevation

MAP FINDINGS

Site

Database(s)

EDR ID Number
EPA ID Number

AEROCRAFT HEAT TREATING CO INC (Continued)

1000332127

Activity Date: 2014-04-22 00:00:00
Activity Status Date: Not reported
Activity Group: Compliance Monitoring
Activity Type: Inspection/Evaluation
Activity Status: Not reported

Region Code: 09
Programmatic ID: AIR CASCA0000603700905
Facility Registry ID: 110001201173
Air Operating Status Code: OPR
Default Air Classification Code: MAJ
Air Program: Title V Permits
Activity Date: 2014-05-15 00:00:00
Activity Status Date: Not reported
Activity Group: Compliance Monitoring
Activity Type: Inspection/Evaluation
Activity Status: Not reported

Region Code: 09
Programmatic ID: AIR CASCA0000603700905
Facility Registry ID: 110001201173
Air Operating Status Code: OPR
Default Air Classification Code: MAJ
Air Program: Title V Permits
Activity Date: 2014-05-22 00:00:00
Activity Status Date: Not reported
Activity Group: Compliance Monitoring
Activity Type: Inspection/Evaluation
Activity Status: Not reported

Region Code: 09
Programmatic ID: AIR CASCA0000603700905
Facility Registry ID: 110001201173
Air Operating Status Code: OPR
Default Air Classification Code: MAJ
Air Program: Title V Permits
Activity Date: 2014-07-02 00:00:00
Activity Status Date: Not reported
Activity Group: Compliance Monitoring
Activity Type: Inspection/Evaluation
Activity Status: Not reported

Region Code: 09
Programmatic ID: AIR CASCA0000603700905
Facility Registry ID: 110001201173
Air Operating Status Code: OPR
Default Air Classification Code: MAJ
Air Program: Title V Permits
Activity Date: 2014-07-24 00:00:00
Activity Status Date: Not reported
Activity Group: Compliance Monitoring
Activity Type: Inspection/Evaluation
Activity Status: Not reported

Region Code: 09
Programmatic ID: AIR CASCA0000603700905
Facility Registry ID: 110001201173

Map ID
Direction
Distance
Elevation

MAP FINDINGS

Site

Database(s)

EDR ID Number
EPA ID Number

AEROCRAFT HEAT TREATING CO INC (Continued)

1000332127

Air Operating Status Code: OPR
Default Air Classification Code: MAJ
Air Program: Title V Permits
Activity Date: 2014-08-06 00:00:00
Activity Status Date: Not reported
Activity Group: Compliance Monitoring
Activity Type: Inspection/Evaluation
Activity Status: Not reported

Region Code: 09
Programmatic ID: AIR CASCA0000603700905
Facility Registry ID: 110001201173
Air Operating Status Code: OPR
Default Air Classification Code: MAJ
Air Program: Title V Permits
Activity Date: 2014-09-22 00:00:00
Activity Status Date: Not reported
Activity Group: Compliance Monitoring
Activity Type: Inspection/Evaluation
Activity Status: Not reported

Region Code: 09
Programmatic ID: AIR CASCA0000603700905
Facility Registry ID: 110001201173
Air Operating Status Code: OPR
Default Air Classification Code: MAJ
Air Program: Title V Permits
Activity Date: 2015-08-28 00:00:00
Activity Status Date: Not reported
Activity Group: Compliance Monitoring
Activity Type: Inspection/Evaluation
Activity Status: Not reported

Region Code: 09
Programmatic ID: AIR CASCA0000603700905
Facility Registry ID: 110001201173
Air Operating Status Code: OPR
Default Air Classification Code: MAJ
Air Program: Title V Permits
Activity Date: 1999-04-15 00:00:00
Activity Status Date: 1999-04-15 00:00:00
Activity Group: Enforcement Action
Activity Type: Administrative - Formal
Activity Status: Final Order Issued

Region Code: 09
Programmatic ID: AIR CASCA0000603700905
Facility Registry ID: 110001201173
Air Operating Status Code: OPR
Default Air Classification Code: MAJ
Air Program: Title V Permits
Activity Date: 2001-06-05 00:00:00
Activity Status Date: 2001-06-05 00:00:00
Activity Group: Enforcement Action
Activity Type: Administrative - Formal
Activity Status: Final Order Issued

Map ID
Direction
Distance
Elevation

MAP FINDINGS

Site

Database(s)

EDR ID Number
EPA ID Number

AEROCRAFT HEAT TREATING CO INC (Continued)

1000332127

Region Code: 09
Programmatic ID: AIR CASCA0000603700905
Facility Registry ID: 110001201173
Air Operating Status Code: OPR
Default Air Classification Code: MAJ
Air Program: Title V Permits
Activity Date: 2002-03-22 00:00:00
Activity Status Date: 2002-03-22 00:00:00
Activity Group: Enforcement Action
Activity Type: Administrative - Formal
Activity Status: Final Order Issued

Region Code: 09
Programmatic ID: AIR CASCA0000603700905
Facility Registry ID: 110001201173
Air Operating Status Code: OPR
Default Air Classification Code: MAJ
Air Program: Title V Permits
Activity Date: 2003-02-06 00:00:00
Activity Status Date: 2003-02-06 00:00:00
Activity Group: Enforcement Action
Activity Type: Administrative - Formal
Activity Status: Final Order Issued

Region Code: 09
Programmatic ID: AIR CASCA0000603700905
Facility Registry ID: 110001201173
Air Operating Status Code: OPR
Default Air Classification Code: MAJ
Air Program: Title V Permits
Activity Date: 2008-03-28 00:00:00
Activity Status Date: 2008-03-28 00:00:00
Activity Group: Enforcement Action
Activity Type: Administrative - Formal
Activity Status: Final Order Issued

Region Code: 09
Programmatic ID: AIR CASCA0000603700905
Facility Registry ID: 110001201173
Air Operating Status Code: OPR
Default Air Classification Code: MAJ
Air Program: Title V Permits
Activity Date: 2009-07-10 00:00:00
Activity Status Date: 2009-07-10 00:00:00
Activity Group: Enforcement Action
Activity Type: Administrative - Formal
Activity Status: Final Order Issued

Region Code: 09
Programmatic ID: AIR CASCA0000603700905
Facility Registry ID: 110001201173
Air Operating Status Code: OPR
Default Air Classification Code: MAJ
Air Program: Title V Permits
Activity Date: 1999-01-14 00:00:00
Activity Status Date: 1999-01-14 00:00:00
Activity Group: Enforcement Action

Map ID
Direction
Distance
Elevation

MAP FINDINGS

Site

Database(s)

EDR ID Number
EPA ID Number

AEROCRAFT HEAT TREATING CO INC (Continued)

1000332127

Activity Type: Administrative - Informal
Activity Status: Achieved

Region Code: 09
Programmatic ID: AIR CASCA0000603700905
Facility Registry ID: 110001201173
Air Operating Status Code: OPR
Default Air Classification Code: MAJ
Air Program: Title V Permits
Activity Date: 2001-04-04 00:00:00
Activity Status Date: 2001-04-04 00:00:00
Activity Group: Enforcement Action
Activity Type: Administrative - Informal
Activity Status: Achieved

Region Code: 09
Programmatic ID: AIR CASCA0000603700905
Facility Registry ID: 110001201173
Air Operating Status Code: OPR
Default Air Classification Code: MAJ
Air Program: Title V Permits
Activity Date: 2001-12-20 00:00:00
Activity Status Date: 2001-12-20 00:00:00
Activity Group: Enforcement Action
Activity Type: Administrative - Informal
Activity Status: Achieved

Region Code: 09
Programmatic ID: AIR CASCA0000603700905
Facility Registry ID: 110001201173
Air Operating Status Code: OPR
Default Air Classification Code: MAJ
Air Program: Title V Permits
Activity Date: 2002-10-02 00:00:00
Activity Status Date: 2002-10-02 00:00:00
Activity Group: Enforcement Action
Activity Type: Administrative - Informal
Activity Status: Achieved

Region Code: 09
Programmatic ID: AIR CASCA0000603700905
Facility Registry ID: 110001201173
Air Operating Status Code: OPR
Default Air Classification Code: MAJ
Air Program: Title V Permits
Activity Date: 2007-09-06 00:00:00
Activity Status Date: 2007-09-06 00:00:00
Activity Group: Enforcement Action
Activity Type: Administrative - Informal
Activity Status: Achieved

Region Code: 09
Programmatic ID: AIR CASCA0000603700905
Facility Registry ID: 110001201173
Air Operating Status Code: OPR
Default Air Classification Code: MAJ
Air Program: Title V Permits

Map ID
Direction
Distance
Elevation

MAP FINDINGS

Site

Database(s)

EDR ID Number
EPA ID Number

AEROCRAFT HEAT TREATING CO INC (Continued)

1000332127

Activity Date: 2009-04-01 00:00:00
Activity Status Date: 2009-04-01 00:00:00
Activity Group: Enforcement Action
Activity Type: Administrative - Informal
Activity Status: Achieved

FINDS:

Registry ID: 110001201173

Click Here:

Environmental Interest/Information System:

AFS (Aerometric Information Retrieval System (AIRS) Facility Subsystem) replaces the former Compliance Data System (CDS), the National Emission Data System (NEDS), and the Storage and Retrieval of Aerometric Data (SAROAD). AIRS is the national repository for information concerning airborne pollution in the United States. AFS is used to track emissions and compliance data from industrial plants. AFS data are utilized by states to prepare State Implementation Plans to comply with regulatory programs and by EPA as an input for the estimation of total national emissions. AFS is undergoing a major redesign to support facility operating permits required under Title V of the Clean Air Act.

AIR PROGRAM

California Hazardous Waste Tracking System - Datamart (HWTS-DATAMART) provides California with information on hazardous waste shipments for generators, transporters, and treatment, storage, and disposal facilities.

US EPA TRIS (Toxics Release Inventory System) contains information from facilities on the amounts of over 300 listed toxic chemicals that these facilities release directly to air, water, land, or that are transported off-site.

RCRAInfo is a national information system that supports the Resource Conservation and Recovery Act (RCRA) program through the tracking of events and activities related to facilities that generate, transport, and treat, store, or dispose of hazardous waste. RCRAInfo allows RCRA program staff to track the notification, permit, compliance, and corrective action activities required under RCRA.

HAZARDOUS AIR POLLUTANT MAJOR

US National Pollutant Discharge Elimination System (NPDES) module of the Compliance Information System (ICIS) tracks surface water permits issued under the Clean Water Act. Under NPDES, all facilities that discharge pollutants from any point source into waters of the United States are required to obtain a permit. The permit will likely contain limits on what can be discharged, impose monitoring and reporting requirements, and include other provisions to ensure that the discharge does not adversely affect water quality.

TITLE V MAJOR SOURCE

OSHA ESTABLISHMENT

STATE MASTER

HAZARDOUS WASTE BIENNIAL REPORTER

AIR MAJOR

ICIS (Integrated Compliance Information System) is the Integrated Compliance Information System and provides a database that, when complete, will contain integrated Enforcement and Compliance information across most of EPA's programs. The vision for ICIS is to

Map ID
Direction
Distance
Elevation

MAP FINDINGS

Site

Database(s)

EDR ID Number
EPA ID Number

AEROCRAFT HEAT TREATING CO INC (Continued)

1000332127

replace EPA's independent databases that contain Enforcement data with a single repository for that information. Currently, ICIS contains all Federal Administrative and Judicial enforcement actions. This information is maintained in ICIS by EPA in the Regional offices and it Headquarters. A future release of ICIS will replace the Permit Compliance System (PCS) which supports the NPDES and will integrate that information with Federal actions already in the system. ICIS also has the capability to track other activities occurring in the Region that support Compliance and Enforcement programs. These include; Incident Tracking, Compliance Assistance, and Compliance Monitoring.

[Click this hyperlink](#) while viewing on your computer to access additional FINDS: detail in the EDR Site Report.

ECHO:

Envid: 1000332127
Registry ID: 110001201173
DFR URL: <http://echo.epa.gov/detailed-facility-report?fid=110001201173>
Name: AEROCRAFT HEAT TREATING CO INC
Address: 15701 MINNESOTA AVE
City,State,Zip: PARAMOUNT, CA 90723

CORTESE:

Name: AEROCRAFT HEAT TREATING CO.
Address: 15701 MINNESOTA AVE S
City,State,Zip: PARAMOUNT, CA 90723
Region: CORTESE
Envirostor Id: Not reported
Global ID: T0603703029
Site/Facility Type: LUST CLEANUP SITE
Cleanup Status: COMPLETED - CASE CLOSED
Status Date: Not reported
Site Code: Not reported
Latitude: Not reported
Longitude: Not reported
Owner: Not reported
Enf Type: Not reported
Swat R: Not reported
Flag: active
Order No: Not reported
Waste Discharge System No: Not reported
Effective Date: Not reported
Region 2: Not reported
WID Id: Not reported
Solid Waste Id No: Not reported
Waste Management Uit Name: Not reported
File Name: Active Open

EMI:

Name: AEROCRAFT HEAT TREATING CO INC
Address: 15701 MINNESOTA AV
City,State,Zip: PARAMOUNT, CA 90723
Year: 1987
County Code: 19
Air Basin: SC
Facility ID: 23752
Air District Name: SC

Map ID
Direction
Distance
Elevation

MAP FINDINGS

Site

Database(s)

EDR ID Number
EPA ID Number

AEROCRAFT HEAT TREATING CO INC (Continued)

1000332127

SIC Code: 3398
Air District Name: SOUTH COAST AQMD
Community Health Air Pollution Info System: Not reported
Consolidated Emission Reporting Rule: Not reported
Total Organic Hydrocarbon Gases Tons/Yr: 4
Reactive Organic Gases Tons/Yr: 3
Carbon Monoxide Emissions Tons/Yr: 0
NOX - Oxides of Nitrogen Tons/Yr: 7
SOX - Oxides of Sulphur Tons/Yr: 0
Particulate Matter Tons/Yr: 1
Part. Matter 10 Micrometers and Smllr Tons/Yr:1

Name: AEROCRAFT HEAT TREATING CO INC
Address: 15701 MINNESOTA AV
City,State,Zip: PARAMOUNT, CA 90723
Year: 1990
County Code: 19
Air Basin: SC
Facility ID: 23752
Air District Name: SC
SIC Code: 3398
Air District Name: SOUTH COAST AQMD
Community Health Air Pollution Info System: Not reported
Consolidated Emission Reporting Rule: Not reported
Total Organic Hydrocarbon Gases Tons/Yr: 1
Reactive Organic Gases Tons/Yr: 1
Carbon Monoxide Emissions Tons/Yr: 2
NOX - Oxides of Nitrogen Tons/Yr: 7
SOX - Oxides of Sulphur Tons/Yr: 0
Particulate Matter Tons/Yr: 1
Part. Matter 10 Micrometers and Smllr Tons/Yr:1

Name: AEROCRAFT HEAT TREATING CO INC
Address: 15701 MINNESOTA AV
City,State,Zip: PARAMOUNT, CA 90723
Year: 1993
County Code: 19
Air Basin: SC
Facility ID: 23752
Air District Name: SC
SIC Code: 3398
Air District Name: SOUTH COAST AQMD
Community Health Air Pollution Info System: Not reported
Consolidated Emission Reporting Rule: Not reported
Total Organic Hydrocarbon Gases Tons/Yr: 1
Reactive Organic Gases Tons/Yr: 1
Carbon Monoxide Emissions Tons/Yr: 2
NOX - Oxides of Nitrogen Tons/Yr: 6
SOX - Oxides of Sulphur Tons/Yr: 0
Particulate Matter Tons/Yr: 0
Part. Matter 10 Micrometers and Smllr Tons/Yr:0

Name: AEROCRAFT HEAT TREATING CO INC
Address: 15701 MINNESOTA AV
City,State,Zip: PARAMOUNT, CA 90723
Year: 1995
County Code: 19

Map ID
Direction
Distance
Elevation

MAP FINDINGS

Site

Database(s)

EDR ID Number
EPA ID Number

AEROCRAFT HEAT TREATING CO INC (Continued)

1000332127

Air Basin: SC
Facility ID: 23752
Air District Name: SC
SIC Code: 3398
Air District Name: SOUTH COAST AQMD
Community Health Air Pollution Info System: Not reported
Consolidated Emission Reporting Rule: Not reported
Total Organic Hydrocarbon Gases Tons/Yr: 1
Reactive Organic Gases Tons/Yr: 1
Carbon Monoxide Emissions Tons/Yr: 2
NOX - Oxides of Nitrogen Tons/Yr: 6
SOX - Oxides of Sulphur Tons/Yr: 0
Particulate Matter Tons/Yr: 0
Part. Matter 10 Micrometers and Smlr Tons/Yr:0

Name: AEROCRAFT HEAT TREATING CO INC
Address: 15701 MINNESOTA AVE
City,State,Zip: PARAMOUNT, CA 90723
Year: 1996
County Code: 19
Air Basin: SC
Facility ID: 23752
Air District Name: SC
SIC Code: 3398
Air District Name: SOUTH COAST AQMD
Community Health Air Pollution Info System: Not reported
Consolidated Emission Reporting Rule: Not reported
Total Organic Hydrocarbon Gases Tons/Yr: 2
Reactive Organic Gases Tons/Yr: 1
Carbon Monoxide Emissions Tons/Yr: 2
NOX - Oxides of Nitrogen Tons/Yr: 8
SOX - Oxides of Sulphur Tons/Yr: 0
Particulate Matter Tons/Yr: 1
Part. Matter 10 Micrometers and Smlr Tons/Yr:1

Name: AEROCRAFT HEAT TREATING CO INC
Address: 15701 MINNESOTA AV
City,State,Zip: PARAMOUNT, CA 90723
Year: 1997
County Code: 19
Air Basin: SC
Facility ID: 23752
Air District Name: SC
SIC Code: 3378
Air District Name: SOUTH COAST AQMD
Community Health Air Pollution Info System: Not reported
Consolidated Emission Reporting Rule: Not reported
Total Organic Hydrocarbon Gases Tons/Yr: 6
Reactive Organic Gases Tons/Yr: 4
Carbon Monoxide Emissions Tons/Yr: 2
NOX - Oxides of Nitrogen Tons/Yr: 9
SOX - Oxides of Sulphur Tons/Yr: 0
Particulate Matter Tons/Yr: 1
Part. Matter 10 Micrometers and Smlr Tons/Yr:1

Name: AEROCRAFT HEAT TREATING CO INC
Address: 15701 MINNESOTA AV

Map ID
Direction
Distance
Elevation

MAP FINDINGS

Site

Database(s)

EDR ID Number
EPA ID Number

AEROCRAFT HEAT TREATING CO INC (Continued)

1000332127

City,State,Zip: PARAMOUNT, CA 90723
Year: 1998
County Code: 19
Air Basin: SC
Facility ID: 23752
Air District Name: SC
SIC Code: 3378
Air District Name: SOUTH COAST AQMD
Community Health Air Pollution Info System: Not reported
Consolidated Emission Reporting Rule: Not reported
Total Organic Hydrocarbon Gases Tons/Yr: 7
Reactive Organic Gases Tons/Yr: 4
Carbon Monoxide Emissions Tons/Yr: 2
NOX - Oxides of Nitrogen Tons/Yr: 9
SOX - Oxides of Sulphur Tons/Yr: 0
Particulate Matter Tons/Yr: 1
Part. Matter 10 Micrometers and Smllr Tons/Yr:1

Name: AEROCRAFT HEAT TREATING CO INC
Address: 15701 MINNESOTA AV
City,State,Zip: PARAMOUNT, CA 90723
Year: 1999
County Code: 19
Air Basin: SC
Facility ID: 23752
Air District Name: SC
SIC Code: 3378
Air District Name: SOUTH COAST AQMD
Community Health Air Pollution Info System: Not reported
Consolidated Emission Reporting Rule: Not reported
Total Organic Hydrocarbon Gases Tons/Yr: 6
Reactive Organic Gases Tons/Yr: 4
Carbon Monoxide Emissions Tons/Yr: 2
NOX - Oxides of Nitrogen Tons/Yr: 9
SOX - Oxides of Sulphur Tons/Yr: 0
Particulate Matter Tons/Yr: 1
Part. Matter 10 Micrometers and Smllr Tons/Yr:1

Name: AEROCRAFT HEAT TREATING CO INC
Address: 15701 MINNESOTA AV
City,State,Zip: PARAMOUNT, CA 90723
Year: 2000
County Code: 19
Air Basin: SC
Facility ID: 23752
Air District Name: SC
SIC Code: 3378
Air District Name: SOUTH COAST AQMD
Community Health Air Pollution Info System: Not reported
Consolidated Emission Reporting Rule: Not reported
Total Organic Hydrocarbon Gases Tons/Yr: 6
Reactive Organic Gases Tons/Yr: 4
Carbon Monoxide Emissions Tons/Yr: 2
NOX - Oxides of Nitrogen Tons/Yr: 9
SOX - Oxides of Sulphur Tons/Yr: 0
Particulate Matter Tons/Yr: 1
Part. Matter 10 Micrometers and Smllr Tons/Yr:1

Map ID
Direction
Distance
Elevation

MAP FINDINGS

Site

Database(s)

EDR ID Number
EPA ID Number

AEROCRAFT HEAT TREATING CO INC (Continued)

1000332127

Name: AEROCRAFT HEAT TREATING CO INC
Address: 15701 MINNESOTA AV
City,State,Zip: PARAMOUNT, CA 90723
Year: 2001
County Code: 19
Air Basin: SC
Facility ID: 23752
Air District Name: SC
SIC Code: 3378
Air District Name: SOUTH COAST AQMD
Community Health Air Pollution Info System: Not reported
Consolidated Emission Reporting Rule: Not reported
Total Organic Hydrocarbon Gases Tons/Yr: 1
Reactive Organic Gases Tons/Yr: 0
Carbon Monoxide Emissions Tons/Yr: 2
NOX - Oxides of Nitrogen Tons/Yr: 8
SOX - Oxides of Sulphur Tons/Yr: 0
Particulate Matter Tons/Yr: 0
Part. Matter 10 Micrometers and Smlr Tons/Yr:0

Name: AEROCRAFT HEAT TREATING CO INC
Address: 15701 MINNESOTA AVE
City,State,Zip: PARAMOUNT, CA 90723
Year: 2002
County Code: 19
Air Basin: SC
Facility ID: 23752
Air District Name: SC
SIC Code: 3398
Air District Name: SOUTH COAST AQMD
Community Health Air Pollution Info System: Not reported
Consolidated Emission Reporting Rule: Not reported
Total Organic Hydrocarbon Gases Tons/Yr: 7
Reactive Organic Gases Tons/Yr: 6
Carbon Monoxide Emissions Tons/Yr: 2
NOX - Oxides of Nitrogen Tons/Yr: 4
SOX - Oxides of Sulphur Tons/Yr: 0
Particulate Matter Tons/Yr: 1
Part. Matter 10 Micrometers and Smlr Tons/Yr:1

Name: AEROCRAFT HEAT TREATING CO INC
Address: 15701 MINNESOTA AVE
City,State,Zip: PARAMOUNT, CA 90723
Year: 2003
County Code: 19
Air Basin: SC
Facility ID: 23752
Air District Name: SC
SIC Code: 3398
Air District Name: SOUTH COAST AQMD
Community Health Air Pollution Info System: Not reported
Consolidated Emission Reporting Rule: Not reported
Total Organic Hydrocarbon Gases Tons/Yr: 7
Reactive Organic Gases Tons/Yr: 6
Carbon Monoxide Emissions Tons/Yr: 2
NOX - Oxides of Nitrogen Tons/Yr: 4
SOX - Oxides of Sulphur Tons/Yr: 0

Map ID
Direction
Distance
Elevation

MAP FINDINGS

Site

Database(s)

EDR ID Number
EPA ID Number

AEROCRAFT HEAT TREATING CO INC (Continued)

1000332127

Particulate Matter Tons/Yr: 1
Part. Matter 10 Micrometers and Smlr Tons/Yr:1

Name: AEROCRAFT HEAT TREATING CO INC
Address: 15701 MINNESOTA AVE
City,State,Zip: PARAMOUNT, CA 90723
Year: 2004
County Code: 19
Air Basin: SC
Facility ID: 23752
Air District Name: SC
SIC Code: 3398
Air District Name: SOUTH COAST AQMD
Community Health Air Pollution Info System: Not reported
Consolidated Emission Reporting Rule: Not reported
Total Organic Hydrocarbon Gases Tons/Yr: 6.79305
Reactive Organic Gases Tons/Yr: 6.33
Carbon Monoxide Emissions Tons/Yr: 1.697
NOX - Oxides of Nitrogen Tons/Yr: 3.9622
SOX - Oxides of Sulphur Tons/Yr: 0.040203
Particulate Matter Tons/Yr: 0.96564
Part. Matter 10 Micrometers and Smlr Tons/Yr:0.88

Name: AEROCRAFT HEAT TREATING CO INC
Address: 15701 MINNESOTA AVE
City,State,Zip: PARAMOUNT, CA 90723
Year: 2005
County Code: 19
Air Basin: SC
Facility ID: 23752
Air District Name: SC
SIC Code: 3398
Air District Name: SOUTH COAST AQMD
Community Health Air Pollution Info System: Not reported
Consolidated Emission Reporting Rule: Not reported
Total Organic Hydrocarbon Gases Tons/Yr: .50404
Reactive Organic Gases Tons/Yr: .212805688
Carbon Monoxide Emissions Tons/Yr: 2.5152
NOX - Oxides of Nitrogen Tons/Yr: 6.508
SOX - Oxides of Sulphur Tons/Yr: .04323
Particulate Matter Tons/Yr: 1.3384
Part. Matter 10 Micrometers and Smlr Tons/Yr:1.22641

Name: AEROCRAFT HEAT TREATING CO INC
Address: 15701 MINNESOTA AVE
City,State,Zip: PARAMOUNT, CA 90723
Year: 2006
County Code: 19
Air Basin: SC
Facility ID: 23752
Air District Name: SC
SIC Code: 3398
Air District Name: SOUTH COAST AQMD
Community Health Air Pollution Info System: Not reported
Consolidated Emission Reporting Rule: Not reported
Total Organic Hydrocarbon Gases Tons/Yr: 1.226906679298910468
Reactive Organic Gases Tons/Yr: .518

Map ID
Direction
Distance
Elevation

MAP FINDINGS

Site

Database(s)

EDR ID Number
EPA ID Number

AEROCRAFT HEAT TREATING CO INC (Continued)

1000332127

Carbon Monoxide Emissions Tons/Yr: 2.593
NOX - Oxides of Nitrogen Tons/Yr: 6.486
SOX - Oxides of Sulphur Tons/Yr: .044
Particulate Matter Tons/Yr: .556
Part. Matter 10 Micrometers and Smlr Tons/Yr.:5557

Name: AEROCRAFT HEAT TREATING CO INC
Address: 15701 MINNESOTA AVE
City,State,Zip: PARAMOUNT, CA 90723
Year: 2007
County Code: 19
Air Basin: SC
Facility ID: 23752
Air District Name: SC
SIC Code: 3398
Air District Name: SOUTH COAST AQMD
Community Health Air Pollution Info System: Not reported
Consolidated Emission Reporting Rule: Not reported
Total Organic Hydrocarbon Gases Tons/Yr: 1.226906679298910468
Reactive Organic Gases Tons/Yr: .518
Carbon Monoxide Emissions Tons/Yr: 2.593
NOX - Oxides of Nitrogen Tons/Yr: 6.486
SOX - Oxides of Sulphur Tons/Yr: .044
Particulate Matter Tons/Yr: .556
Part. Matter 10 Micrometers and Smlr Tons/Yr.:5557

Name: AEROCRAFT HEAT TREATING CO INC
Address: 15701 MINNESOTA AVE
City,State,Zip: PARAMOUNT, CA 90723
Year: 2008
County Code: 19
Air Basin: SC
Facility ID: 23752
Air District Name: SC
SIC Code: 3398
Air District Name: SOUTH COAST AQMD
Community Health Air Pollution Info System: Not reported
Consolidated Emission Reporting Rule: Not reported
Total Organic Hydrocarbon Gases Tons/Yr: .9517196101048043192
Reactive Organic Gases Tons/Yr: .41248
Carbon Monoxide Emissions Tons/Yr: 2.01
NOX - Oxides of Nitrogen Tons/Yr: 4.57
SOX - Oxides of Sulphur Tons/Yr: .0323058
Particulate Matter Tons/Yr: 5.21
Part. Matter 10 Micrometers and Smlr Tons/Yr.:3.77074

Name: AEROCRAFT HEAT TREATING CO INC
Address: 15701 MINNESOTA AV
City,State,Zip: PARAMOUNT, CA 90723
Year: 2009
County Code: 19
Air Basin: SC
Facility ID: 23752
Air District Name: SC
SIC Code: 3398
Air District Name: SOUTH COAST AQMD
Community Health Air Pollution Info System: Not reported

Map ID
Direction
Distance
Elevation

MAP FINDINGS

Site

Database(s)

EDR ID Number
EPA ID Number

AEROCRAFT HEAT TREATING CO INC (Continued)

1000332127

Consolidated Emission Reporting Rule: Not reported
Total Organic Hydrocarbon Gases Tons/Yr: 0.82766461392704804
Reactive Organic Gases Tons/Yr: 0.34943999999999997
Carbon Monoxide Emissions Tons/Yr: 1.76
NOX - Oxides of Nitrogen Tons/Yr: 3.9199999999999999
SOX - Oxides of Sulphur Tons/Yr: 2.0809000000000001E-2
Particulate Matter Tons/Yr: 2.8799999999999999
Part. Matter 10 Micrometers and Smlr Tons/Yr:2.1282399999999999

Name: AEROCRAFT HEAT TREATING CO INC
Address: 15701 MINNESOTA AV
City,State,Zip: PARAMOUNT, CA 90723
Year: 2010
County Code: 19
Air Basin: SC
Facility ID: 23752
Air District Name: SC
SIC Code: 3398
Air District Name: SOUTH COAST AQMD
Community Health Air Pollution Info System: Not reported
Consolidated Emission Reporting Rule: Not reported
Total Organic Hydrocarbon Gases Tons/Yr: 1.0936996684036
Reactive Organic Gases Tons/Yr: 0.46176
Carbon Monoxide Emissions Tons/Yr: 2.30884
NOX - Oxides of Nitrogen Tons/Yr: 4.9279999999999999
SOX - Oxides of Sulphur Tons/Yr: 3.9570000000000001E-2
Particulate Matter Tons/Yr: 3.0030299999999999
Part. Matter 10 Micrometers and Smlr Tons/Yr:2.2482090600000002

Name: AEROCRAFT HEAT TREATING CO INC
Address: 15701 MINNESOTA AV
City,State,Zip: PARAMOUNT, CA 90723
Year: 2011
County Code: 19
Air Basin: SC
Facility ID: 23752
Air District Name: SC
SIC Code: 3398
Air District Name: SOUTH COAST AQMD
Community Health Air Pollution Info System: Not reported
Consolidated Emission Reporting Rule: Not reported
Total Organic Hydrocarbon Gases Tons/Yr: 1.3385599242
Reactive Organic Gases Tons/Yr: 0.56514
Carbon Monoxide Emissions Tons/Yr: 2.82575
NOX - Oxides of Nitrogen Tons/Yr: 5.55199
SOX - Oxides of Sulphur Tons/Yr: 0.04843
Particulate Matter Tons/Yr: 3.12027
Part. Matter 10 Micrometers and Smlr Tons/Yr:2.36295284

Name: AEROCRAFT HEAT TREATING CO INC
Address: 15701 MINNESOTA AVE
City,State,Zip: PARAMOUNT, CA 90723
Year: 2012
County Code: 19
Air Basin: SC
Facility ID: 23752
Air District Name: SC

Map ID
Direction
Distance
Elevation

MAP FINDINGS

Site

Database(s)

EDR ID Number
EPA ID Number

AEROCRAFT HEAT TREATING CO INC (Continued)

1000332127

SIC Code: 3398
Air District Name: SOUTH COAST AQMD
Community Health Air Pollution Info System: Not reported
Consolidated Emission Reporting Rule: Not reported
Total Organic Hydrocarbon Gases Tons/Yr: 1.2597032114
Reactive Organic Gases Tons/Yr: 0.53134
Carbon Monoxide Emissions Tons/Yr: 2.67413
NOX - Oxides of Nitrogen Tons/Yr: 5.6114
SOX - Oxides of Sulphur Tons/Yr: 0.04552286
Particulate Matter Tons/Yr: 5.35465
Part. Matter 10 Micrometers and Smlr Tons/Yr:3.9175482

Name: AEROCRAFT HEAT TREATING CO INC
Address: 15701 MINNESOTA AVE
City,State,Zip: PARAMOUNT, CA 90723
Year: 2013
County Code: 19
Air Basin: SC
Facility ID: 23752
Air District Name: SC
SIC Code: 3398
Air District Name: SOUTH COAST AQMD
Community Health Air Pollution Info System: Not reported
Consolidated Emission Reporting Rule: Not reported
Total Organic Hydrocarbon Gases Tons/Yr: 1.1239377384
Reactive Organic Gases Tons/Yr: 0.47452141
Carbon Monoxide Emissions Tons/Yr: 2.37442
NOX - Oxides of Nitrogen Tons/Yr: 5.1681
SOX - Oxides of Sulphur Tons/Yr: 0.040660282
Particulate Matter Tons/Yr: 10.4738417
Part. Matter 10 Micrometers and Smlr Tons/Yr:8.0052246698

Name: AEROCRAFT HEAT TREATING CO INC
Address: 15701 MINNESOTA AVE
City,State,Zip: PARAMOUNT, CA 90723
Year: 2014
County Code: 19
Air Basin: SC
Facility ID: 23752
Air District Name: SC
SIC Code: 3398
Air District Name: SOUTH COAST AQMD
Community Health Air Pollution Info System: Not reported
Consolidated Emission Reporting Rule: Not reported
Total Organic Hydrocarbon Gases Tons/Yr: 1.1861692296
Reactive Organic Gases Tons/Yr: 0.53455
Carbon Monoxide Emissions Tons/Yr: 2.63044
NOX - Oxides of Nitrogen Tons/Yr: 5.71118
SOX - Oxides of Sulphur Tons/Yr: 0.043845
Particulate Matter Tons/Yr: 10.87288
Part. Matter 10 Micrometers and Smlr Tons/Yr:7.3958758

Name: AEROCRAFT HEAT TREATING CO INC
Address: 15701 MINNESOTA AVE
City,State,Zip: PARAMOUNT, CA 90723
Year: 2015
County Code: 19

Map ID
Direction
Distance
Elevation

MAP FINDINGS

Site

Database(s)

EDR ID Number
EPA ID Number

AEROCRAFT HEAT TREATING CO INC (Continued)

1000332127

Air Basin: SC
Facility ID: 23752
Air District Name: SC
SIC Code: 3398
Air District Name: SOUTH COAST AQMD
Community Health Air Pollution Info System: Not reported
Consolidated Emission Reporting Rule: Not reported
Total Organic Hydrocarbon Gases Tons/Yr: 1.4311126878
Reactive Organic Gases Tons/Yr: 0.77306856
Carbon Monoxide Emissions Tons/Yr: 2.64507985
NOX - Oxides of Nitrogen Tons/Yr: 5.903481705
SOX - Oxides of Sulphur Tons/Yr: 0.04431298
Particulate Matter Tons/Yr: 10.367187745
Part. Matter 10 Micrometers and Smlr Tons/Yr:7.2197736916

Name: AEROCRAFT HEAT TREATING CO INC
Address: 15701 MINNESOTA AVE
City,State,Zip: PARAMOUNT, CA 90723
Year: 2016
County Code: 19
Air Basin: SC
Facility ID: 23752
Air District Name: SC
SIC Code: 3398
Air District Name: SOUTH COAST AQMD
Community Health Air Pollution Info System: Not reported
Consolidated Emission Reporting Rule: Not reported
Total Organic Hydrocarbon Gases Tons/Yr: 0.94543294112
Reactive Organic Gases Tons/Yr: 0.4159428
Carbon Monoxide Emissions Tons/Yr: 2.42
NOX - Oxides of Nitrogen Tons/Yr: 5.22186
SOX - Oxides of Sulphur Tons/Yr: 0.0430245
Particulate Matter Tons/Yr: 2.60656537
Part. Matter 10 Micrometers and Smlr Tons/Yr:1.7236631544

Name: AEROCRAFT HEAT TREATING CO INC
Address: 15701 MINNESOTA AVE
City,State,Zip: PARAMOUNT, CA 90723
Year: 2017
County Code: 19
Air Basin: SC
Facility ID: 23752
Air District Name: SC
SIC Code: 3398
Air District Name: SOUTH COAST AQMD
Community Health Air Pollution Info System: Not reported
Consolidated Emission Reporting Rule: Not reported
Total Organic Hydrocarbon Gases Tons/Yr: 0.43995736945
Reactive Organic Gases Tons/Yr: 0.1946919
Carbon Monoxide Emissions Tons/Yr: 1.087817
NOX - Oxides of Nitrogen Tons/Yr: 2.314645
SOX - Oxides of Sulphur Tons/Yr: 0.01878143
Particulate Matter Tons/Yr: 0.8090159909
Part. Matter 10 Micrometers and Smlr Tons/Yr:0.60548336293

Name: AEROCRAFT HEAT TREATING CO INC
Address: 15701 MINNESOTA AVE

Map ID
Direction
Distance
Elevation

MAP FINDINGS

Site

Database(s)

EDR ID Number
EPA ID Number

AEROCRAFT HEAT TREATING CO INC (Continued)

1000332127

City,State,Zip: PARAMOUNT, CA 90723
Year: 2018
County Code: 19
Air Basin: SC
Facility ID: 23752
Air District Name: SC
SIC Code: 3398
Air District Name: SOUTH COAST AQMD
Community Health Air Pollution Info System: Not reported
Consolidated Emission Reporting Rule: Not reported
Total Organic Hydrocarbon Gases Tons/Yr: 0.35045712724
Reactive Organic Gases Tons/Yr: 0.156399343
Carbon Monoxide Emissions Tons/Yr: 0.838751
NOX - Oxides of Nitrogen Tons/Yr: 1.68679785
SOX - Oxides of Sulphur Tons/Yr: 0.0129603
Particulate Matter Tons/Yr: 3.8493105337
Part. Matter 10 Micrometers and Smlr Tons/Yr:2.4655773793

Name: AEROCRAFT HEAT TREATING CO INC
Address: 15701 MINNESOTA AVE
City,State,Zip: PARAMOUNT, CA 90723
Year: 2019
County Code: 19
Air Basin: SC
Facility ID: 23752
Air District Name: SC
SIC Code: 3398
Air District Name: SOUTH COAST AQMD
Community Health Air Pollution Info System: Not reported
Consolidated Emission Reporting Rule: Not reported
Total Organic Hydrocarbon Gases Tons/Yr: 0.6097309076
Reactive Organic Gases Tons/Yr: 0.2732330925
Carbon Monoxide Emissions Tons/Yr: 1.4228515
NOX - Oxides of Nitrogen Tons/Yr: 2.9025584
SOX - Oxides of Sulphur Tons/Yr: 0.022551336
Particulate Matter Tons/Yr: 2.0498362147
Part. Matter 10 Micrometers and Smlr Tons/Yr:1.2972452488

WDS:

Name: AEROCRAFT HEAT TREATING COIN
Address: 15701 Minnesota Ave
City: PARAMOUNT
Facility ID: 4 19I000098
Facility Type: Industrial - Facility that treats and/or disposes of liquid or semisolid wastes from any servicing, producing, manufacturing or processing operation of whatever nature, including mining, gravel washing, geothermal operations, air conditioning, ship building and repairing, oil production, storage and disposal operations, water pumping.
Facility Status: Active - Any facility with a continuous or seasonal discharge that is under Waste Discharge Requirements.
NPDES Number: CAS000001 The 1st 2 characters designate the state. The remaining 7 are assigned by the Regional Board
Subregion: 4
Facility Telephone: 5626304923
Facility Contact: CHUCK STRINGER
Agency Name: AEROCRAFT HEAT TREATING COIN

Map ID
Direction
Distance
Elevation

MAP FINDINGS

Site

Database(s)

EDR ID Number
EPA ID Number

AEROCRAFT HEAT TREATING CO INC (Continued)

1000332127

Agency Address: 15701 Minnesota Ave
Agency City,St,Zip: Paramount 907234196
Agency Contact: CHUCK STRINGER
Agency Telephone: 5626304923
Agency Type: Private
SIC Code: 0
SIC Code 2: Not reported
Primary Waste Type: Not reported
Primary Waste: Not reported
Waste Type2: Not reported
Waste2: Not reported
Primary Waste Type: Not reported
Secondary Waste: Not reported
Secondary Waste Type: Not reported
Design Flow: 0
Baseline Flow: 0
Reclamation: Not reported
POTW: Not reported
Treat To Water: Minor Threat to Water Quality. A violation of a regional board order should cause a relatively minor impairment of beneficial uses compared to a major or minor threat. Not: All nurds without a TTWQ will be considered a minor threat to water quality unless coded at a higher Level. A Zero (0) may be used to code those NURDS that are found to represent no threat to water quality.
Complexity: Category C - Facilities having no waste treatment systems, such as cooling water dischargers or those who must comply through best management practices, facilities with passive waste treatment and disposal systems, such as septic systems with subsurface disposal, or dischargers having waste storage systems with land disposal such as dairy waste ponds.

CERS:

Name: AEROCRAFT HEAT TREATING CO.
Address: 15701 MINNESOTA AVE S
City,State,Zip: PARAMOUNT, CA 90723
Site ID: 213868
CERS ID: T0603703029
CERS Description: Leaking Underground Storage Tank Cleanup Site

Affiliation:

Affiliation Type Desc: Local Agency Caseworker
Entity Name: JOHN AWUJO - LOS ANGELES COUNTY
Entity Title: Not reported
Affiliation Address: 900 S FREMONT AVE
Affiliation City: ALHAMBRA
Affiliation State: CA
Affiliation Country: Not reported
Affiliation Zip: Not reported
Affiliation Phone: 6264583507,

Affiliation Type Desc: Regional Board Caseworker
Entity Name: YUE RONG - LOS ANGELES RWQCB (REGION 4)
Entity Title: Not reported
Affiliation Address: 320 W. 4TH ST., SUITE 200
Affiliation City: Los Angeles
Affiliation State: CA
Affiliation Country: Not reported

Map ID
Direction
Distance
Elevation

MAP FINDINGS

Site

Database(s)

EDR ID Number
EPA ID Number

AEROCRAFT HEAT TREATING CO INC (Continued)

1000332127

Affiliation Zip: Not reported
Affiliation Phone: ,

Name: AEROCRAFT HEAT TREATING CO., INC
Address: 15701 MINNESOTA AVENUE
City,State,Zip: PARAMOUNT, CA 90723
Site ID: 3357
CERS ID: 9072WRCRFT1571M
CERS Description: Toxic Release Inventory

Affiliation:

Affiliation Type Desc: Parent Company
Entity Name: BERKSHIRE HATHAWAY INC
Entity Title: Not reported
Affiliation Address: 15701 MINNESOTA AVE
Affiliation City: PARAMOUNT
Affiliation State: CA
Affiliation Country: Not reported
Affiliation Zip: 90723
Affiliation Phone: ,

Affiliation Type Desc: Company Official
Entity Name: ADRIAN HERNANDEZ
Entity Title: Dir. of Ops
Affiliation Address: 15701 MINNESOTA AVE
Affiliation City: PARAMOUNT
Affiliation State: CA
Affiliation Country: Not reported
Affiliation Zip: 90723
Affiliation Phone: ,

Affiliation Type Desc: Public Contact
Entity Name: Luc Ong
Entity Title: Not reported
Affiliation Address: 15701 MINNESOTA AVE
Affiliation City: PARAMOUNT
Affiliation State: CA
Affiliation Country: Not reported
Affiliation Zip: 90723
Affiliation Phone: 5626331131,

Affiliation Type Desc: Technical Contact
Entity Name: Luc Ong
Entity Title: Not reported
Affiliation Address: 15701 MINNESOTA AVE
Affiliation City: PARAMOUNT
Affiliation State: CA
Affiliation Country: Not reported
Affiliation Zip: 90723
Affiliation Phone: 5626331131,

Map ID
Direction
Distance
Elevation

MAP FINDINGS

Site

Database(s)

EDR ID Number
EPA ID Number

L100
North
1/8-1/4
0.164 mi.
864 ft.

AEROCRAFT HEAT TREATING CO INC
15701 MINNESOTA AVE
PARAMOUNT, CA 90723

LOS ANGELES CO. HMS

AST S106670132
N/A

Site 8 of 15 in cluster L

Relative:
Higher
Actual:
71 ft.

AST:
Name: AEROCRAFT HEAT TREATING CO INC
Address: 15701 MINNESOTA AVE
City/Zip: PARAMOUNT,90723
Certified Unified Program Agencies: Not reported
Owner: PRECISION CASTPARTS CORP
Total Gallons: Not reported
CERSID: 10279075
Facility ID: LACoFA0018065
Business Name: AEROCRAFT HEAT TREATING CO INC
Phone: (562) 674-2400
Fax: (562) 633-0364
Mailing Address: 15701 MINNESOTA AVENUE
Mailing Address City: PARAMOUNT
Mailing Address State: CA
Mailing Address Zip Code: 90723
Operator Name: AEROCRAFT HEAT TREATING COMPANY
Operator Phone: (562) 674-2400
Owner Phone: (503) 946-4800
Owner Mail Address: 4650 SW MACADAM AVENUE
Owner State: OR
Owner Zip Code: 97239
Owner Country: United States
Property Owner Name: PRECISION CASTPARTS CORP
Property Owner Phone: (503) 946-4800
Property Owner Mailing Address: 4650 SW MACADAM AVENUE
Property Owner City: PORTLAND
Property Owner Stat : OR
Property Owner Zip Code: 97239
Property Owner Country: United States
EPAID: CAL000377627

LOS ANGELES CO. HMS:

Name: AEROCRAFT HEAT TREATING CO INC
Address: 15701 MINNESOTA AVE
City,State,Zip: PARAMOUNT, CA 907234120
Region: LA
Permit Category: I
Facility Id: 4899-I05085
Facility Type: 01
Facility Status: Permit
Area: 1G
Permit Number: 000004989
Permit Status: Permit

Name: AEROCRAFT HEAT TREATING CO INC
Address: 15701 MINNESOTA AVE
City,State,Zip: PARAMOUNT, CA 907234120
Region: LA
Permit Category: T
Facility Id: 4899-005085
Facility Type: 0
Facility Status: Removed

Map ID
Direction
Distance
Elevation

MAP FINDINGS

Site

Database(s)

EDR ID Number
EPA ID Number

AEROCRAFT HEAT TREATING CO INC (Continued)

S106670132

Area: 1G
Permit Number: 00002515T
Permit Status: Removed

Name: AEROCRAFT HEAT TREATING CO INC
Address: 15701 MINNESOTA AVE
City,State,Zip: PARAMOUNT, CA 907234120
Region: LA
Permit Category: S
Facility Id: 23616-032899
Facility Type: S5
Facility Status: Closed
Area: 1G
Permit Number: 000477749
Permit Status: Closed

Name: AEROCRAFT HEAT TREATING CO INC
Address: 15701 MINNESOTA AVE
City,State,Zip: PARAMOUNT, CA 907234120
Region: LA
Permit Category: S
Facility Id: 23616-032899
Facility Type: S6
Facility Status: Closed
Area: 1G
Permit Number: CGI000098
Permit Status: Closed

**L101
North
1/8-1/4
0.164 mi.
864 ft.**

**AEROCRAFT HEAT TREATING C
15701 MINNESOTA
PARAMOUNT, CA 90723
Site 9 of 15 in cluster L**

**HIST CORTESE
NPDES
CIWQS
CERS**

**S103948890
N/A**

**Relative:
Higher
Actual:
71 ft.**

HIST CORTESE:
edr_fname: AEROCRAFT HEAT TREATING C
edr_fadd1: 15701 MINNESOTA
City,State,Zip: PARAMOUNT, CA 90723
Region: CORTESE
Facility County Code: 19
Reg By: LTNKA
Reg Id: I-05085

NPDES:
Name: AEROCRAFT HEAT TREATING CO IN
Address: 15701 MINNESOTA AVE
City,State,Zip: PARAMOUNT, CA 90723
Facility Status: Active
NPDES Number: CAS000001
Region: 4
Agency Number: 0
Regulatory Measure ID: 188546
Place ID: Not reported
Order Number: 97-03-DWQ
WDID: 4 19I000098
Regulatory Measure Type: Enrollee
Program Type: Industrial

Map ID
Direction
Distance
Elevation

MAP FINDINGS

Site

Database(s)

EDR ID Number
EPA ID Number

AEROCRAFT HEAT TREATING C (Continued)

S103948890

Adoption Date Of Regulatory Measure: Not reported
Effective Date Of Regulatory Measure: 02/18/1992
Termination Date Of Regulatory Measure: Not reported
Expiration Date Of Regulatory Measure: Not reported
Discharge Address: 15701 Minnesota Ave
Discharge Name: Aerocraft Heat Treating Co Inc
Discharge City: Paramount
Discharge State: California
Discharge Zip: 90723
Status: Not reported
Status Date: Not reported
Operator Name: Not reported
Operator Address: Not reported
Operator City: Not reported
Operator State: Not reported
Operator Zip: Not reported

NPDES as of 03/2018:

NPDES Number: CAS000001
Status: Active
Agency Number: 0
Region: 4
Regulatory Measure ID: 188546
Order Number: 97-03-DWQ
Regulatory Measure Type: Enrollee
Place ID: Not reported
WDID: 4 19I000098
Program Type: Industrial
Adoption Date Of Regulatory Measure: Not reported
Effective Date Of Regulatory Measure: 02/18/1992
Expiration Date Of Regulatory Measure: Not reported
Termination Date Of Regulatory Measure: Not reported
Discharge Name: Aerocraft Heat Treating Co Inc
Discharge Address: 15701 Minnesota Ave
Discharge City: Paramount
Discharge State: California
Discharge Zip: 90723
Received Date: Not reported
Processed Date: Not reported
Status: Not reported
Status Date: Not reported
Place Size: Not reported
Place Size Unit: Not reported
Contact: Not reported
Contact Title: Not reported
Contact Phone: Not reported
Contact Phone Ext: Not reported
Contact Email: Not reported
Operator Name: Not reported
Operator Address: Not reported
Operator City: Not reported
Operator State: Not reported
Operator Zip: Not reported
Operator Contact: Not reported
Operator Contact Title: Not reported
Operator Contact Phone: Not reported
Operator Contact Phone Ext: Not reported
Operator Contact Email: Not reported

Map ID
Direction
Distance
Elevation

MAP FINDINGS

Site

Database(s)

EDR ID Number
EPA ID Number

AEROCRAFT HEAT TREATING C (Continued)

S103948890

Operator Type:	Not reported
Developer:	Not reported
Developer Address:	Not reported
Developer City:	Not reported
Developer State:	Not reported
Developer Zip:	Not reported
Developer Contact:	Not reported
Developer Contact Title:	Not reported
Constype Linear Utility Ind:	Not reported
Emergency Phone:	Not reported
Emergency Phone Ext:	Not reported
Constype Above Ground Ind:	Not reported
Constype Below Ground Ind:	Not reported
Constype Cable Line Ind:	Not reported
Constype Comm Line Ind:	Not reported
Constype Commercial Ind:	Not reported
Constype Electrical Line Ind:	Not reported
Constype Gas Line Ind:	Not reported
Constype Industrial Ind:	Not reported
Constype Other Description:	Not reported
Constype Other Ind:	Not reported
Constype Recons Ind:	Not reported
Constype Residential Ind:	Not reported
Constype Transport Ind:	Not reported
Constype Utility Description:	Not reported
Constype Utility Ind:	Not reported
Constype Water Sewer Ind:	Not reported
Dir Discharge Uswater Ind:	Not reported
Receiving Water Name:	Not reported
Certifier:	Not reported
Certifier Title:	Not reported
Certification Date:	Not reported
Primary Sic:	Not reported
Secondary Sic:	Not reported
Tertiary Sic:	Not reported
NPDES Number:	Not reported
Status:	Not reported
Agency Number:	Not reported
Region:	4
Regulatory Measure ID:	188546
Order Number:	Not reported
Regulatory Measure Type:	Industrial
Place ID:	Not reported
WDID:	4 19I000098
Program Type:	Not reported
Adoption Date Of Regulatory Measure:	Not reported
Effective Date Of Regulatory Measure:	Not reported
Expiration Date Of Regulatory Measure:	Not reported
Termination Date Of Regulatory Measure:	Not reported
Discharge Name:	Not reported
Discharge Address:	Not reported
Discharge City:	Not reported
Discharge State:	Not reported
Discharge Zip:	Not reported
Received Date:	05/09/2008
Processed Date:	02/18/1992

Map ID
Direction
Distance
Elevation

MAP FINDINGS

Site

Database(s)

EDR ID Number
EPA ID Number

AEROCRAFT HEAT TREATING C (Continued)

S103948890

Status: Active
Status Date: 02/18/1992
Place Size: 3
Place Size Unit: Acres
Contact: Juan Carlos Ruiz
Contact Title: EHS Coordinator
Contact Phone: 562-674-2400
Contact Phone Ext: Not reported
Contact Email: jruiz@dicksontesting.com
Operator Name: Aerocraft Heat Treating Co Inc
Operator Address: 15701 Minnesota Ave
Operator City: Paramount
Operator State: California
Operator Zip: 90723
Operator Contact: Gabriel Moreno
Operator Contact Title: Operations Manager
Operator Contact Phone: 562-972-8594
Operator Contact Phone Ext: Not reported
Operator Contact Email: gmoreno@aerocraft-ht.com
Operator Type: Private Business
Developer: Not reported
Developer Address: Not reported
Developer City: Not reported
Developer State: California
Developer Zip: Not reported
Developer Contact: Not reported
Developer Contact Title: Not reported
Constype Linear Utility Ind: Not reported
Emergency Phone: 562-412-2434
Emergency Phone Ext: 562-4
Constype Above Ground Ind: Not reported
Constype Below Ground Ind: Not reported
Constype Cable Line Ind: Not reported
Constype Comm Line Ind: Not reported
Constype Commercial Ind: Not reported
Constype Electrical Line Ind: Not reported
Constype Gas Line Ind: Not reported
Constype Industrial Ind: Not reported
Constype Other Description: Not reported
Constype Other Ind: Not reported
Constype Recons Ind: Not reported
Constype Residential Ind: Not reported
Constype Transport Ind: Not reported
Constype Utility Description: Not reported
Constype Utility Ind: Not reported
Constype Water Sewer Ind: Not reported
Dir Discharge Uswater Ind: N
Receiving Water Name: Pacific Ocean
Certifier: Gabriel Moreno
Certifier Title: Operations manager
Certification Date: 29-JUN-15
Primary Sic: 3398-Metal Heat Treating
Secondary Sic: Not reported
Tertiary Sic: Not reported

Name: AEROCRAFT HEAT TREATING CO IN

Map ID
Direction
Distance
Elevation

MAP FINDINGS

Site

Database(s)

EDR ID Number
EPA ID Number

AEROCRAFT HEAT TREATING C (Continued)

S103948890

Address: 15701 MINNESOTA AVE
City,State,Zip: PARAMOUNT, CA 90723
Facility Status: Not reported
NPDES Number: Not reported
Region: Not reported
Agency Number: Not reported
Regulatory Measure ID: Not reported
Place ID: Not reported
Order Number: Not reported
WDID: 4 19I000098
Regulatory Measure Type: Industrial
Program Type: Not reported
Adoption Date Of Regulatory Measure: Not reported
Effective Date Of Regulatory Measure: Not reported
Termination Date Of Regulatory Measure: Not reported
Expiration Date Of Regulatory Measure: Not reported
Discharge Address: Not reported
Discharge Name: Not reported
Discharge City: Not reported
Discharge State: Not reported
Discharge Zip: Not reported
Status: Active
Status Date: 02/18/1992
Operator Name: Aircraft Heat Treating Co Inc
Operator Address: 15701 Minnesota Ave
Operator City: Paramount
Operator State: California
Operator Zip: 90723

NPDES as of 03/2018:

NPDES Number: CAS000001
Status: Active
Agency Number: 0
Region: 4
Regulatory Measure ID: 188546
Order Number: 97-03-DWQ
Regulatory Measure Type: Enrollee
Place ID: Not reported
WDID: 4 19I000098
Program Type: Industrial
Adoption Date Of Regulatory Measure: Not reported
Effective Date Of Regulatory Measure: 02/18/1992
Expiration Date Of Regulatory Measure: Not reported
Termination Date Of Regulatory Measure: Not reported
Discharge Name: Aircraft Heat Treating Co Inc
Discharge Address: 15701 Minnesota Ave
Discharge City: Paramount
Discharge State: California
Discharge Zip: 90723
Received Date: Not reported
Processed Date: Not reported
Status: Not reported
Status Date: Not reported
Place Size: Not reported
Place Size Unit: Not reported
Contact: Not reported
Contact Title: Not reported
Contact Phone: Not reported

Map ID
Direction
Distance
Elevation

MAP FINDINGS

Site

Database(s)

EDR ID Number
EPA ID Number

AEROCRAFT HEAT TREATING C (Continued)

S103948890

Contact Phone Ext:	Not reported
Contact Email:	Not reported
Operator Name:	Not reported
Operator Address:	Not reported
Operator City:	Not reported
Operator State:	Not reported
Operator Zip:	Not reported
Operator Contact:	Not reported
Operator Contact Title:	Not reported
Operator Contact Phone:	Not reported
Operator Contact Phone Ext:	Not reported
Operator Contact Email:	Not reported
Operator Type:	Not reported
Developer:	Not reported
Developer Address:	Not reported
Developer City:	Not reported
Developer State:	Not reported
Developer Zip:	Not reported
Developer Contact:	Not reported
Developer Contact Title:	Not reported
Constype Linear Utility Ind:	Not reported
Emergency Phone:	Not reported
Emergency Phone Ext:	Not reported
Constype Above Ground Ind:	Not reported
Constype Below Ground Ind:	Not reported
Constype Cable Line Ind:	Not reported
Constype Comm Line Ind:	Not reported
Constype Commercial Ind:	Not reported
Constype Electrical Line Ind:	Not reported
Constype Gas Line Ind:	Not reported
Constype Industrial Ind:	Not reported
Constype Other Description:	Not reported
Constype Other Ind:	Not reported
Constype Recons Ind:	Not reported
Constype Residential Ind:	Not reported
Constype Transport Ind:	Not reported
Constype Utility Description:	Not reported
Constype Utility Ind:	Not reported
Constype Water Sewer Ind:	Not reported
Dir Discharge Uswater Ind:	Not reported
Receiving Water Name:	Not reported
Certifier:	Not reported
Certifier Title:	Not reported
Certification Date:	Not reported
Primary Sic:	Not reported
Secondary Sic:	Not reported
Tertiary Sic:	Not reported
NPDES Number:	Not reported
Status:	Not reported
Agency Number:	Not reported
Region:	4
Regulatory Measure ID:	188546
Order Number:	Not reported
Regulatory Measure Type:	Industrial
Place ID:	Not reported
WDID:	4 191000098

Map ID
Direction
Distance
Elevation

MAP FINDINGS

Site

Database(s)

EDR ID Number
EPA ID Number

AEROCRAFT HEAT TREATING C (Continued)

S103948890

Program Type:	Not reported
Adoption Date Of Regulatory Measure:	Not reported
Effective Date Of Regulatory Measure:	Not reported
Expiration Date Of Regulatory Measure:	Not reported
Termination Date Of Regulatory Measure:	Not reported
Discharge Name:	Not reported
Discharge Address:	Not reported
Discharge City:	Not reported
Discharge State:	Not reported
Discharge Zip:	Not reported
Received Date:	05/09/2008
Processed Date:	02/18/1992
Status:	Active
Status Date:	02/18/1992
Place Size:	3
Place Size Unit:	Acres
Contact:	Juan Carlos Ruiz
Contact Title:	EHS Coordinator
Contact Phone:	562-674-2400
Contact Phone Ext:	Not reported
Contact Email:	jrui@dicksontesting.com
Operator Name:	Aerocraft Heat Treating Co Inc
Operator Address:	15701 Minnesota Ave
Operator City:	Paramount
Operator State:	California
Operator Zip:	90723
Operator Contact:	Gabriel Moreno
Operator Contact Title:	Operations Manager
Operator Contact Phone:	562-972-8594
Operator Contact Phone Ext:	Not reported
Operator Contact Email:	gmoreno@aerocraft-ht.com
Operator Type:	Private Business
Developer:	Not reported
Developer Address:	Not reported
Developer City:	Not reported
Developer State:	California
Developer Zip:	Not reported
Developer Contact:	Not reported
Developer Contact Title:	Not reported
Constype Linear Utility Ind:	Not reported
Emergency Phone:	562-412-2434
Emergency Phone Ext:	562-4
Constype Above Ground Ind:	Not reported
Constype Below Ground Ind:	Not reported
Constype Cable Line Ind:	Not reported
Constype Comm Line Ind:	Not reported
Constype Commercial Ind:	Not reported
Constype Electrical Line Ind:	Not reported
Constype Gas Line Ind:	Not reported
Constype Industrial Ind:	Not reported
Constype Other Description:	Not reported
Constype Other Ind:	Not reported
Constype Recons Ind:	Not reported
Constype Residential Ind:	Not reported
Constype Transport Ind:	Not reported
Constype Utility Description:	Not reported
Constype Utility Ind:	Not reported

Map ID
Direction
Distance
Elevation

MAP FINDINGS

Site

Database(s)

EDR ID Number
EPA ID Number

AEROCRAFT HEAT TREATING C (Continued)

S103948890

Constype Water Sewer Ind: Not reported
Dir Discharge Uswater Ind: N
Receiving Water Name: Pacific Ocean
Certifier: Gabriel Moreno
Certifier Title: Operations manager
Certification Date: 29-JUN-15
Primary Sic: 3398-Metal Heat Treating
Secondary Sic: Not reported
Tertiary Sic: Not reported

CIWQS:

Name: AEROCRAFT HEAT TREATING CO IN
Address: 15701 MINNESOTA AVE
City,State,Zip: PARAMOUNT, CA 90723
Agency: Aerocraft Heat Treating Co Inc
Agency Address: 15701 Minnesota Ave, Paramount, CA 90723
Place/Project Type: Industrial - Metal Heat Treating
SIC/NAICS: 3398
Region: 4
Program: INDSTW
Regulatory Measure Status: Active
Regulatory Measure Type: Storm water industrial
Order Number: 2014-0057-DWQ
WDID: 4 19I000098
NPDES Number: CAS000001
Adoption Date: Not reported
Effective Date: 02/18/1992
Termination Date: Not reported
Expiration/Review Date: Not reported
Design Flow: Not reported
Major/Minor: Not reported
Complexity: Not reported
TTWQ: Not reported
Enforcement Actions within 5 years: 1
Violations within 5 years: 2
Latitude: 33.89011
Longitude: -118.16672

CERS:

Name: AEROCRAFT HEAT TREATING CO IN
Address: 15701 MINNESOTA AVE
City,State,Zip: PARAMOUNT, CA 90723
Site ID: 525570
CERS ID: 204583
CERS Description: Industrial Facility Storm Water

Violations:

Site ID: 525570
Site Name: Aerocraft Heat Treating Co In
Violation Date: 01-10-2017
Citation: 2014-0057-DWQ - Industrial General Permit
Violation Description: SW - Deficient BMP Implementation
Violation Notes: Items exposed to precipitation without overhead coverage.
Violation Division: Water Boards
Violation Program: INDSTW
Violation Source: SMARTS,

Map ID
Direction
Distance
Elevation

MAP FINDINGS

Site

Database(s)

EDR ID Number
EPA ID Number

AEROCRAFT HEAT TREATING C (Continued)

S103948890

Site ID: 525570
Site Name: Aerocraft Heat Treating Co In
Violation Date: 01-10-2017
Citation: 2014-0057-DWQ - Industrial General Permit
Violation Description: SWPPP
Violation Notes: Deficient site map.
Violation Division: Water Boards
Violation Program: INDSTW
Violation Source: SMARTS,

Site ID: 525570
Site Name: Aerocraft Heat Treating Co In
Violation Date: 10-19-2010
Citation: 2014-0057-DWQ - Industrial General Permit
Violation Description: SW - Deficient BMP Implementation
Violation Notes: 198 mg/L of TSS, exceeding the benchmark level, was detected.
Violation Division: Water Boards
Violation Program: INDSTW
Violation Source: SMARTS,

Site ID: 525570
Site Name: Aerocraft Heat Treating Co In
Violation Date: 07-01-1996
Citation: 2014-0057-DWQ - Industrial General Permit
Violation Description: SW - Late Report
Violation Notes: Failure to Submit AR 19995-1996 & 1996-1997
Violation Division: Water Boards
Violation Program: INDSTW
Violation Source: SMARTS,

Site ID: 525570
Site Name: Aerocraft Heat Treating Co In
Violation Date: 10-31-2008
Citation: 2014-0057-DWQ - Industrial General Permit
Violation Description: SW - Deficient BMP Implementation
Violation Notes: 17 & 21 mg/L of Oil and Grease were detected at "Alley" on 10/31/08 & 11/25/08, respectively. 1730 & 1841 mg/L of TSS were detected at "Alley" on 10/31/08 & 11/25/08, respectively.
Violation Division: Water Boards
Violation Program: INDSTW
Violation Source: SMARTS,

Site ID: 525570
Site Name: Aerocraft Heat Treating Co In
Violation Date: 07-01-2005
Citation: 2014-0057-DWQ - Industrial General Permit
Violation Description: SW - Late Report
Violation Notes: Failure to Submit an AR as Required by the General Permit
Violation Division: Water Boards
Violation Program: INDSTW
Violation Source: SMARTS,

Evaluation:
Eval General Type: Compliance Evaluation Inspection
Eval Date: 12-19-2001
Violations Found: No
Eval Type: Industrial Storm Water Compliance Evaluation

Map ID
Direction
Distance
Elevation

MAP FINDINGS

Site

Database(s)

EDR ID Number
EPA ID Number

AEROCRAFT HEAT TREATING C (Continued)

S103948890

Eval Notes: I advised the facility operator list the specific person(s) responsible in implementing the stormwater program which he immediately did. I also recommended he try to thorough clean out wind borne debris trapped against fence near one of his discharge point

Eval Division: Water Boards
Eval Program: INDSTW
Eval Source: SMARTS,

Eval General Type: Case Development Inspection
Eval Date: 01-10-2017
Violations Found: Yes
Eval Type: Industrial Storm Water Enforcement Follow-up
Eval Notes: On January 10, 2017, Regional Board staff inspected Aerocraft Heat Treating Co., Inc. to verify compliance with the General Permit requirements. At the time of the inspection, staff observed items out of compliance, the operator corrected an item. Staff issued a Notice of Violation (NOV) for the remaining items out of compliance. Inspection report attached.

Eval Division: Water Boards
Eval Program: INDSTW
Eval Source: SMARTS,

Enforcement Action:
Site ID: 525570
Site Name: Aerocraft Heat Treating Co In
Site Address: 15701 MINNESOTA AVE
Site City: PARAMOUNT
Site Zip: 90723
Enf Action Date: 06-21-2010
Enf Action Type: Staff Enforcement Letter
Enf Action Description: Staff Enforcement Letter
Enf Action Notes: The letter, AR Review - Benchmark Exceedance, was sent to ensure that the permittee will develop and implement the BMPs to reduce or prevent pollutants in SW discharges. Letter also required permittee to submit evidence of implemented additional BMPs and SWPPP amendments if the permittee is already implementing the BMPs.

Enf Action Division: Water Boards
Enf Action Program: INDSTW
Enf Action Source: SMARTS,

Site ID: 525570
Site Name: Aerocraft Heat Treating Co In
Site Address: 15701 MINNESOTA AVE
Site City: PARAMOUNT
Site Zip: 90723
Enf Action Date: 03-10-2017
Enf Action Type: Notice of Violation
Enf Action Description: Notice of Violation
Enf Action Notes: SWPPP and BMPs violations
Enf Action Division: Water Boards
Enf Action Program: INDSTW
Enf Action Source: SMARTS,

Site ID: 525570
Site Name: Aerocraft Heat Treating Co In
Site Address: 15701 MINNESOTA AVE
Site City: PARAMOUNT

Map ID
Direction
Distance
Elevation

MAP FINDINGS

Site

Database(s)

EDR ID Number
EPA ID Number

AEROCRAFT HEAT TREATING C (Continued)

S103948890

Site Zip: 90723
Enf Action Date: 08-24-2005
Enf Action Type: Industrial Storm Water Enforcement
Enf Action Description: Industrial Storm Water Enforcement
Enf Action Notes: NNC Failure to Submit an AR as Required by the General Permit
Enf Action Division: Water Boards
Enf Action Program: INDSTW
Enf Action Source: SMARTS,

Site ID: 525570
Site Name: Aircraft Heat Treating Co In
Site Address: 15701 MINNESOTA AVE
Site City: PARAMOUNT
Site Zip: 90723
Enf Action Date: 05-18-2012
Enf Action Type: Staff Enforcement Letter
Enf Action Description: Staff Enforcement Letter
Enf Action Notes: Annual Report Review- Second Benchmark Value Exceedance. Required to fully comply to the Permit and implement effective BMPs.
Enf Action Division: Water Boards
Enf Action Program: INDSTW
Enf Action Source: SMARTS,

Site ID: 525570
Site Name: Aircraft Heat Treating Co In
Site Address: 15701 MINNESOTA AVE
Site City: PARAMOUNT
Site Zip: 90723
Enf Action Date: 04-28-1998
Enf Action Type: Notice of Violation
Enf Action Description: Notice of Violation
Enf Action Notes: NOV for Failure to Submit ARs
Enf Action Division: Water Boards
Enf Action Program: INDSTW
Enf Action Source: SMARTS,

Affiliation:
Affiliation Type Desc: Owner/Operator
Entity Name: Aircraft Heat Treating Co Inc
Entity Title: Operator
Affiliation Address: 15701 Minnesota Ave
Affiliation City: Paramount
Affiliation State: CA
Affiliation Country: Not reported
Affiliation Zip: 90723
Affiliation Phone: ,

MAP FINDINGS

Map ID
Direction
Distance
Elevation

Site

Database(s)

EDR ID Number
EPA ID Number

L102
North
1/8-1/4
0.164 mi.
864 ft.

AEROCRAFT HEAT TREATING CO INC
15701 MINNESOTA AVE
PARAMOUNT, CA 90723

Site 10 of 15 in cluster L

CERS HAZ WASTE
CERS TANKS
HAZNET
CERS
HWTS

S113802533
N/A

Relative:
Higher

Actual:
71 ft.

CERS HAZ WASTE:

Name: AEROCRAFT HEAT TREATING CO INC
Address: 15701 MINNESOTA AVE
City,State,Zip: PARAMOUNT, CA 90723
Site ID: 384258
CERS ID: 10279075
CERS Description: Hazardous Waste Generator

Name: AEROCRAFT HEAT TREATING CO INC
Address: 15701 MINNESOTA AVE
City,State,Zip: PARAMOUNT, CA 90723
Site ID: 384258
CERS ID: 10279075
CERS Description: RCRA LQ HW Generator

CERS TANKS:

Name: AEROCRAFT HEAT TREATING CO INC
Address: 15701 MINNESOTA AVE
City,State,Zip: PARAMOUNT, CA 90723
Site ID: 384258
CERS ID: 10279075
CERS Description: Aboveground Petroleum Storage

HAZNET:

Name: AEROCRAFT HEAT TREATING CO INC
Address: 15701 MINNESOTA AVE
Address 2: Not reported
City,State,Zip: PARAMOUNT, CA 907230000
Contact: LUC ONG
Telephone: 5628105364
Mailing Name: Not reported
Mailing Address: 15701 MINNESOTA AVE

Year: 2019
Gepaid: CAL000377627
TSD EPA ID: AZR000520478
CA Waste Code: 352 - Other organic solids
Disposal Method: H141 - Storage, Bulking, And/Or Transfer Off Site--No Treatment/Reovery (H010-H129) Or (H131-H135)
Tons: 0.50000

Year: 2019
Gepaid: CAL000377627
TSD EPA ID: AZR000520478
CA Waste Code: 222 - Oil/water separation sludge
Disposal Method: H141 - Storage, Bulking, And/Or Transfer Off Site--No Treatment/Reovery (H010-H129) Or (H131-H135)
Tons: 5.62950

Year: 2018
Gepaid: CAL000377627
TSD EPA ID: NVT330010000

Map ID
Direction
Distance
Elevation

MAP FINDINGS

Site

Database(s)

EDR ID Number
EPA ID Number

AEROCRAFT HEAT TREATING CO INC (Continued)

S113802533

CA Waste Code:	222 - Oil/water separation sludge
Disposal Method:	H039 - Other Recovery Of Reclamation For Reuse Including Acid Regeneration, Organics Recovery Ect
Tons:	2.50200
Year:	2018
Gepaid:	CAL000377627
TSD EPA ID:	AZR000520478
CA Waste Code:	352 - Other organic solids
Disposal Method:	H141 - Storage, Bulking, And/Or Transfer Off Site--No Treatment/Reovery (H010-H129) Or (H131-H135)
Tons:	2.10000
Year:	2018
Gepaid:	CAL000377627
TSD EPA ID:	NVT330010000
CA Waste Code:	352 - Other organic solids
Disposal Method:	H132 - Landfill Or Surface Impoundment That Will Be Closed As Landfill(To Include On-Site Treatment And/Or Stabilization)
Tons:	0.75000
Year:	2018
Gepaid:	CAL000377627
TSD EPA ID:	AZR000520478
CA Waste Code:	222 - Oil/water separation sludge
Disposal Method:	H141 - Storage, Bulking, And/Or Transfer Off Site--No Treatment/Reovery (H010-H129) Or (H131-H135)
Tons:	10.94625
Year:	2018
Gepaid:	CAL000377627
TSD EPA ID:	NVT330010000
CA Waste Code:	181 - Other inorganic solid waste
Disposal Method:	H132 - Landfill Or Surface Impoundment That Will Be Closed As Landfill(To Include On-Site Treatment And/Or Stabilization)
Tons:	3.29920
Year:	2017
Gepaid:	CAL000377627
TSD EPA ID:	NVT330010000
CA Waste Code:	134 - Aqueous solution with total organic residues less than 10 percent
Disposal Method:	H132 - Landfill Or Surface Impoundment That Will Be Closed As Landfill(To Include On-Site Treatment And/Or Stabilization)
Tons:	1.386
Year:	2017
Gepaid:	CAL000377627
TSD EPA ID:	NVT330010000
CA Waste Code:	181 - Other inorganic solid waste
Disposal Method:	H039 - Other Recovery Of Reclamation For Reuse Including Acid Regeneration, Organics Recovery Ect
Tons:	44.6684
Year:	2017
Gepaid:	CAL000377627
TSD EPA ID:	NVT330010000

Map ID
Direction
Distance
Elevation

MAP FINDINGS

Site

Database(s)

EDR ID Number
EPA ID Number

AEROCRAFT HEAT TREATING CO INC (Continued)

S113802533

CA Waste Code: 181 - Other inorganic solid waste
Disposal Method: H132 - Landfill Or Surface Impoundment That Will Be Closed As
Landfill(To Include On-Site Treatment And/Or Stabilization)
Tons: 160.3688

[Click this hyperlink](#) while viewing on your computer to access
31 additional CA HAZNET: record(s) in the EDR Site Report.

Additional Info:

Year: 2015
Gen EPA ID: CAL000377627

Shipment Date: 20151221
Creation Date: 9/30/2016 18:31:31
Receipt Date: 20151223
Manifest ID: 014709263JJK
Trans EPA ID: CAR000183574
Trans Name: ENVIRONMENTAL MANAGEMENT TECHNOLOGIES
Trans 2 EPA ID: CAD980585293
Trans 2 Name: INDUSTRIAL WASTE UTILIZATION INC
TSDf EPA ID: AZR000501510
Trans Name: AA SYDCOL LLC
TSDf Alt EPA ID: Not reported
TSDf Alt Name: Not reported
Waste Code Description: 222 - Oil/water separation sludge
RCRA Code: Not reported
Meth Code: H141 - Storage, Bulking, And/Or Transfer Off Site--No
Treatment/Reovery (H010-H129) Or (H131-H135)

Quantity Tons: 2.2935
Waste Quantity: 550
Quantity Unit: G
Additional Code 1: Not reported
Additional Code 2: Not reported
Additional Code 3: Not reported
Additional Code 4: Not reported
Additional Code 5: Not reported

Shipment Date: 20151221
Creation Date: 9/30/2016 18:31:31
Receipt Date: 20151223
Manifest ID: 014709263JJK
Trans EPA ID: CAR000183574
Trans Name: ENVIRONMENTAL MANAGEMENT TECHNOLOGIES
Trans 2 EPA ID: CAD980585293
Trans 2 Name: INDUSTRIAL WASTE UTILIZATION INC
TSDf EPA ID: AZR000501510
Trans Name: AA SYDCOL LLC
TSDf Alt EPA ID: Not reported
TSDf Alt Name: Not reported
Waste Code Description: 352 - Other organic solids
RCRA Code: Not reported
Meth Code: H141 - Storage, Bulking, And/Or Transfer Off Site--No
Treatment/Reovery (H010-H129) Or (H131-H135)

Quantity Tons: 5
Waste Quantity: 10000
Quantity Unit: P

Map ID
Direction
Distance
Elevation

MAP FINDINGS

Site

Database(s)

EDR ID Number
EPA ID Number

AEROCRAFT HEAT TREATING CO INC (Continued)

S113802533

Additional Code 1:	Not reported
Additional Code 2:	Not reported
Additional Code 3:	Not reported
Additional Code 4:	Not reported
Additional Code 5:	Not reported
Shipment Date:	20151221
Creation Date:	9/30/2016 18:31:31
Receipt Date:	20151223
Manifest ID:	014709263JJK
Trans EPA ID:	CAR000183574
Trans Name:	ENVIRONMENTAL MANAGEMENT TECHNOLOGIES
Trans 2 EPA ID:	CAD980585293
Trans 2 Name:	INDUSTRIAL WASTE UTILIZATION INC
TSDF EPA ID:	AZR000501510
Trans Name:	AA SYDCOL LLC
TSDF Alt EPA ID:	Not reported
TSDF Alt Name:	Not reported
Waste Code Description:	352 - Other organic solids
RCRA Code:	Not reported
Meth Code:	H141 - Storage, Bulking, And/Or Transfer Off Site--No Treatment/Reovery (H010-H129) Or (H131-H135)
Quantity Tons:	1.75
Waste Quantity:	3500
Quantity Unit:	P
Additional Code 1:	Not reported
Additional Code 2:	Not reported
Additional Code 3:	Not reported
Additional Code 4:	Not reported
Additional Code 5:	Not reported
Shipment Date:	20150929
Creation Date:	5/4/2016 22:15:08
Receipt Date:	20151006
Manifest ID:	014709070JJK
Trans EPA ID:	CAR000183574
Trans Name:	ENVIRONMENTAL MANAGEMENT TECHNOLOGIES
Trans 2 EPA ID:	CAD980585293
Trans 2 Name:	INDUSTRIAL WASTE UTILIZATION INC
TSDF EPA ID:	AZR000501510
Trans Name:	AA SYDCOL LLC
TSDF Alt EPA ID:	Not reported
TSDF Alt Name:	Not reported
Waste Code Description:	222 - Oil/water separation sludge
RCRA Code:	Not reported
Meth Code:	H141 - Storage, Bulking, And/Or Transfer Off Site--No Treatment/Reovery (H010-H129) Or (H131-H135)
Quantity Tons:	2.2935
Waste Quantity:	550
Quantity Unit:	G
Additional Code 1:	Not reported
Additional Code 2:	Not reported
Additional Code 3:	Not reported
Additional Code 4:	Not reported
Additional Code 5:	Not reported
Shipment Date:	20150804

Map ID
Direction
Distance
Elevation

MAP FINDINGS

Site

Database(s)

EDR ID Number
EPA ID Number

AEROCRAFT HEAT TREATING CO INC (Continued)

S113802533

Creation Date: 1/20/2016 22:15:31
Receipt Date: 20150812
Manifest ID: 013433476JJK
Trans EPA ID: CAR000183574
Trans Name: ENVIRONMENTAL MANAGEMENT TECHNOLOGIES
Trans 2 EPA ID: CAD980585293
Trans 2 Name: INDUSTRIAL WASTE UTILIZATION INC
TSDf EPA ID: AZR000501510
Trans Name: AA SYDCOL LLC
TSDf Alt EPA ID: Not reported
TSDf Alt Name: Not reported
Waste Code Description: 222 - Oil/water separation sludge
RCRA Code: Not reported
Meth Code: H141 - Storage, Bulking, And/Or Transfer Off Site--No Treatment/Reovery (H010-H129) Or (H131-H135)

Quantity Tons: 2.2935
Waste Quantity: 550
Quantity Unit: G
Additional Code 1: Not reported
Additional Code 2: Not reported
Additional Code 3: Not reported
Additional Code 4: Not reported
Additional Code 5: Not reported

Shipment Date: 20150602
Creation Date: 11/9/2015 22:15:07
Receipt Date: 20150609
Manifest ID: 013433298JJK
Trans EPA ID: CAR000183574
Trans Name: ENVIRONMENTAL MANAGEMENT TECHNOLOGIES
Trans 2 EPA ID: CAD980585293
Trans 2 Name: INDUSTRIAL WASTE UTILIZATION INC
TSDf EPA ID: AZR000501510
Trans Name: AA SYDCOL LLC
TSDf Alt EPA ID: Not reported
TSDf Alt Name: Not reported
Waste Code Description: 222 - Oil/water separation sludge
RCRA Code: Not reported
Meth Code: H141 - Storage, Bulking, And/Or Transfer Off Site--No Treatment/Reovery (H010-H129) Or (H131-H135)

Quantity Tons: 2.2935
Waste Quantity: 550
Quantity Unit: G
Additional Code 1: Not reported
Additional Code 2: Not reported
Additional Code 3: Not reported
Additional Code 4: Not reported
Additional Code 5: Not reported

Shipment Date: 20150514
Creation Date: 11/20/2015 22:15:16
Receipt Date: 20150518
Manifest ID: 013433323JJK
Trans EPA ID: CAR000183574
Trans Name: ENVIRONMENTAL MANAGEMENT TECHNOLOGIES
Trans 2 EPA ID: CAD980585293
Trans 2 Name: INDUSTRIAL WASTE UTILIZATION INC

Map ID
Direction
Distance
Elevation

MAP FINDINGS

Site

Database(s)

EDR ID Number
EPA ID Number

AEROCRAFT HEAT TREATING CO INC (Continued)

S113802533

TSDF EPA ID: AZR000501510
Trans Name: AA SYDCOL LLC
TSDF Alt EPA ID: Not reported
TSDF Alt Name: Not reported
Waste Code Description: 352 - Other organic solids
RCRA Code: Not reported
Meth Code: H141 - Storage, Bulking, And/Or Transfer Off Site--No Treatment/Reovery (H010-H129) Or (H131-H135)

Quantity Tons: 0.0675
Waste Quantity: 135
Quantity Unit: P
Additional Code 1: Not reported
Additional Code 2: Not reported
Additional Code 3: Not reported
Additional Code 4: Not reported
Additional Code 5: Not reported

Shipment Date: 20150514
Creation Date: Not reported
Receipt Date: Not reported
Manifest ID: 013433323JJK
Trans EPA ID: CAR000183574
Trans Name: ENVIRONMENTAL MANAGEMENT TECHNOLOGIES
Trans 2 EPA ID: CAD980585293
Trans 2 Name: INDUSTRIAL WASTE UTILIZATION INC
TSDF EPA ID: AZR000501510
Trans Name: AA SYDCOL LLC
TSDF Alt EPA ID: Not reported
TSDF Alt Name: Not reported
Waste Code Description: 352 - Other organic solids
RCRA Code: Not reported
Meth Code: - Not reported
Quantity Tons: 1.5
Waste Quantity: 3000
Quantity Unit: P
Additional Code 1: Not reported
Additional Code 2: Not reported
Additional Code 3: Not reported
Additional Code 4: Not reported
Additional Code 5: Not reported

Shipment Date: 20150514
Creation Date: 11/20/2015 22:15:16
Receipt Date: 20150518
Manifest ID: 013433323JJK
Trans EPA ID: CAR000183574
Trans Name: ENVIRONMENTAL MANAGEMENT TECHNOLOGIES
Trans 2 EPA ID: CAD980585293
Trans 2 Name: INDUSTRIAL WASTE UTILIZATION INC
TSDF EPA ID: AZR000501510
Trans Name: AA SYDCOL LLC
TSDF Alt EPA ID: Not reported
TSDF Alt Name: Not reported
Waste Code Description: 181 - Other inorganic solid waste Organics
RCRA Code: Not reported
Meth Code: H141 - Storage, Bulking, And/Or Transfer Off Site--No Treatment/Reovery (H010-H129) Or (H131-H135)

Map ID
Direction
Distance
Elevation

MAP FINDINGS

Site

Database(s)

EDR ID Number
EPA ID Number

AEROCRAFT HEAT TREATING CO INC (Continued)

S113802533

Quantity Tons: 0.0675
Waste Quantity: 135
Quantity Unit: P
Additional Code 1: Not reported
Additional Code 2: Not reported
Additional Code 3: Not reported
Additional Code 4: Not reported
Additional Code 5: Not reported

Shipment Date: 20150514
Creation Date: Not reported
Receipt Date: Not reported
Manifest ID: 013433323JJK
Trans EPA ID: CAR000183574
Trans Name: ENVIRONMENTAL MANAGEMENT TECHNOLOGIES
Trans 2 EPA ID: CAD980585293
Trans 2 Name: INDUSTRIAL WASTE UTILIZATION INC
TSDf EPA ID: AZR000501510
Trans Name: AA SYDCOL LLC
TSDf Alt EPA ID: Not reported
TSDf Alt Name: Not reported
Waste Code Description: - Not reported
RCRA Code: Not reported
Meth Code: H141 - Storage, Bulking, And/Or Transfer Off Site--No Treatment/Reovery (H010-H129) Or (H131-H135)

Quantity Tons: Not reported
Waste Quantity: Not reported
Quantity Unit: Not reported
Additional Code 1: Not reported
Additional Code 2: Not reported
Additional Code 3: Not reported
Additional Code 4: Not reported
Additional Code 5: Not reported

Additional Info:

Year: 2012
Gen EPA ID: CAL000377627

Shipment Date: 20121227
Creation Date: 5/8/2013 22:15:17
Receipt Date: 20130106
Manifest ID: 009922804JJK
Trans EPA ID: CAR000183574
Trans Name: ENVIRONMENTAL MANAGEMENT TECHNOLOGIES
Trans 2 EPA ID: CAD980585293
Trans 2 Name: INDUSTRIAL WASTE UTILIZATION INC
TSDf EPA ID: AZR000501510
Trans Name: AA SYDCOL LLC
TSDf Alt EPA ID: Not reported
TSDf Alt Name: Not reported
Waste Code Description: 222 - Oil/water separation sludge
RCRA Code: Not reported
Meth Code: H141 - Storage, Bulking, And/Or Transfer Off Site--No Treatment/Reovery (H010-H129) Or (H131-H135)

Quantity Tons: 2.2935
Waste Quantity: 550
Quantity Unit: G

Map ID
Direction
Distance
Elevation

MAP FINDINGS

Site

Database(s)

EDR ID Number
EPA ID Number

AEROCRAFT HEAT TREATING CO INC (Continued)

S113802533

Additional Code 1:	Not reported
Additional Code 2:	Not reported
Additional Code 3:	Not reported
Additional Code 4:	Not reported
Additional Code 5:	Not reported
Shipment Date:	20121227
Creation Date:	5/8/2013 22:15:17
Receipt Date:	20130106
Manifest ID:	009922804JJK
Trans EPA ID:	CAR000183574
Trans Name:	ENVIRONMENTAL MANAGEMENT TECHNOLOGIES
Trans 2 EPA ID:	CAD980585293
Trans 2 Name:	INDUSTRIAL WASTE UTILIZATION INC
TSDF EPA ID:	AZR000501510
Trans Name:	AA SYDCOL LLC
TSDF Alt EPA ID:	Not reported
TSDF Alt Name:	Not reported
Waste Code Description:	352 - Other organic solids
RCRA Code:	Not reported
Meth Code:	H141 - Storage, Bulking, And/Or Transfer Off Site--No Treatment/Reovery (H010-H129) Or (H131-H135)
Quantity Tons:	2.4
Waste Quantity:	4800
Quantity Unit:	P
Additional Code 1:	Not reported
Additional Code 2:	Not reported
Additional Code 3:	Not reported
Additional Code 4:	Not reported
Additional Code 5:	Not reported
Shipment Date:	20121212
Creation Date:	4/30/2013 22:15:27
Receipt Date:	20121212
Manifest ID:	008712311JJK
Trans EPA ID:	CAD008252405
Trans Name:	PACIFIC RESOURCE RECOVERY
Trans 2 EPA ID:	Not reported
Trans 2 Name:	Not reported
TSDF EPA ID:	CAD008252405
Trans Name:	PACIFIC RESOURCE RECOVERY
TSDF Alt EPA ID:	Not reported
TSDF Alt Name:	Not reported
Waste Code Description:	212 - Oxygenated solvents (acetone, butanol, ethyl acetate, etc.
RCRA Code:	D001
Meth Code:	H061 - Fuel Blending Prior To Energy Recovery At Another Site
Quantity Tons:	5.94
Waste Quantity:	1800
Quantity Unit:	G
Additional Code 1:	Not reported
Additional Code 2:	Not reported
Additional Code 3:	Not reported
Additional Code 4:	Not reported
Additional Code 5:	Not reported
Shipment Date:	20121114
Creation Date:	4/2/2013 22:15:07

Map ID
Direction
Distance
Elevation

MAP FINDINGS

Site

Database(s)

EDR ID Number
EPA ID Number

AEROCRAFT HEAT TREATING CO INC (Continued)

S113802533

Receipt Date: 20121123
Manifest ID: 009922714JJK
Trans EPA ID: CAR000183574
Trans Name: ENVIRONMENTAL MANAGEMENT TECHNOLOGIES
Trans 2 EPA ID: CAD980585293
Trans 2 Name: INDUSTRIAL WASTE UTILIZATION INC
TSDf EPA ID: AZR000501510
Trans Name: AA SYDCOL LLC
TSDf Alt EPA ID: Not reported
TSDf Alt Name: Not reported
Waste Code Description: 352 - Other organic solids
RCRA Code: Not reported
Meth Code: H141 - Storage, Bulking, And/Or Transfer Off Site--No Treatment/Reovery (H010-H129) Or (H131-H135)

Quantity Tons: 0.75
Waste Quantity: 1500
Quantity Unit: P
Additional Code 1: Not reported
Additional Code 2: Not reported
Additional Code 3: Not reported
Additional Code 4: Not reported
Additional Code 5: Not reported

Shipment Date: 20121114
Creation Date: 4/2/2013 22:15:07
Receipt Date: 20121123
Manifest ID: 009922714JJK
Trans EPA ID: CAR000183574
Trans Name: ENVIRONMENTAL MANAGEMENT TECHNOLOGIES
Trans 2 EPA ID: CAD980585293
Trans 2 Name: INDUSTRIAL WASTE UTILIZATION INC
TSDf EPA ID: AZR000501510
Trans Name: AA SYDCOL LLC
TSDf Alt EPA ID: Not reported
TSDf Alt Name: Not reported
Waste Code Description: 222 - Oil/water separation sludge
RCRA Code: Not reported
Meth Code: H141 - Storage, Bulking, And/Or Transfer Off Site--No Treatment/Reovery (H010-H129) Or (H131-H135)

Quantity Tons: 2.085
Waste Quantity: 500
Quantity Unit: G
Additional Code 1: Not reported
Additional Code 2: Not reported
Additional Code 3: Not reported
Additional Code 4: Not reported
Additional Code 5: Not reported

Shipment Date: 20121017
Creation Date: 3/26/2013 22:15:29
Receipt Date: 20121027
Manifest ID: 009922681JJK
Trans EPA ID: CAR000183574
Trans Name: ENVIRONMENTAL MANAGEMENT TECHNOLOGIES
Trans 2 EPA ID: CAD980585293
Trans 2 Name: INDUSTRIAL WASTE UTILIZATION INC
TSDf EPA ID: AZR000501510

Map ID
Direction
Distance
Elevation

MAP FINDINGS

Site

Database(s)

EDR ID Number
EPA ID Number

AEROCRAFT HEAT TREATING CO INC (Continued)

S113802533

Trans Name: AA SYDCOL LLC
TSDf Alt EPA ID: Not reported
TSDf Alt Name: Not reported
Waste Code Description: 222 - Oil/water separation sludge
RCRA Code: Not reported
Meth Code: H141 - Storage, Bulking, And/Or Transfer Off Site--No Treatment/Reovery (H010-H129) Or (H131-H135)

Quantity Tons: 1.14675
Waste Quantity: 275
Quantity Unit: G
Additional Code 1: Not reported
Additional Code 2: Not reported
Additional Code 3: Not reported
Additional Code 4: Not reported
Additional Code 5: Not reported

Shipment Date: 20121017
Creation Date: 3/26/2013 22:15:29
Receipt Date: 20121027
Manifest ID: 009922681JJK
Trans EPA ID: CAR000183574
Trans Name: ENVIRONMENTAL MANAGEMENT TECHNOLOGIES
Trans 2 EPA ID: CAD980585293
Trans 2 Name: INDUSTRIAL WASTE UTILIZATION INC
TSDf EPA ID: AZR000501510
Trans Name: AA SYDCOL LLC
TSDf Alt EPA ID: Not reported
TSDf Alt Name: Not reported
Waste Code Description: 352 - Other organic solids
RCRA Code: Not reported
Meth Code: H141 - Storage, Bulking, And/Or Transfer Off Site--No Treatment/Reovery (H010-H129) Or (H131-H135)

Quantity Tons: 1
Waste Quantity: 2000
Quantity Unit: P
Additional Code 1: Not reported
Additional Code 2: Not reported
Additional Code 3: Not reported
Additional Code 4: Not reported
Additional Code 5: Not reported

Shipment Date: 20120913
Creation Date: 8/18/2013 22:15:21
Receipt Date: 20120923
Manifest ID: 009922560JJK
Trans EPA ID: CAR000183574
Trans Name: ENVIRONMENTAL MANAGEMENT TECHNOLOGIES
Trans 2 EPA ID: CAD980585293
Trans 2 Name: INDUSTRIAL WASTE UTILIZATION INC
TSDf EPA ID: AZR000501510
Trans Name: AA SYDCOL LLC
TSDf Alt EPA ID: Not reported
TSDf Alt Name: Not reported
Waste Code Description: 222 - Oil/water separation sludge
RCRA Code: Not reported
Meth Code: H141 - Storage, Bulking, And/Or Transfer Off Site--No Treatment/Reovery (H010-H129) Or (H131-H135)

Map ID
Direction
Distance
Elevation

MAP FINDINGS

Site

Database(s)

EDR ID Number
EPA ID Number

AEROCRAFT HEAT TREATING CO INC (Continued)

S113802533

Quantity Tons: 2.2935
Waste Quantity: 550
Quantity Unit: G
Additional Code 1: Not reported
Additional Code 2: Not reported
Additional Code 3: Not reported
Additional Code 4: Not reported
Additional Code 5: Not reported

Shipment Date: 20120913
Creation Date: 8/18/2013 22:15:21
Receipt Date: 20120923
Manifest ID: 009922560JJK
Trans EPA ID: CAR000183574
Trans Name: ENVIRONMENTAL MANAGEMENT TECHNOLOGIES
Trans 2 EPA ID: CAD980585293
Trans 2 Name: INDUSTRIAL WASTE UTILIZATION INC
TSDf EPA ID: AZR000501510
Trans Name: AA SYDCOL LLC
TSDf Alt EPA ID: Not reported
TSDf Alt Name: Not reported
Waste Code Description: 352 - Other organic solids
RCRA Code: Not reported
Meth Code: H141 - Storage, Bulking, And/Or Transfer Off Site--No Treatment/Reovery (H010-H129) Or (H131-H135)

Quantity Tons: 0.2
Waste Quantity: 400
Quantity Unit: P
Additional Code 1: Not reported
Additional Code 2: Not reported
Additional Code 3: Not reported
Additional Code 4: Not reported
Additional Code 5: Not reported

Shipment Date: 20120913
Creation Date: 3/22/2013 22:15:24
Receipt Date: 20120920
Manifest ID: 006725671JJK
Trans EPA ID: CAR000183574
Trans Name: ENVIRONMENTAL MANAGEMENT TECHNOLOGIE
Trans 2 EPA ID: Not reported
Trans 2 Name: Not reported
TSDf EPA ID: CAD008252405
Trans Name: PACIFIC RESOURCE RECOVERY
TSDf Alt EPA ID: Not reported
TSDf Alt Name: Not reported
Waste Code Description: 331 - Off-specification, aged, or surplus organics
RCRA Code: D001
Meth Code: H141 - Storage, Bulking, And/Or Transfer Off Site--No Treatment/Reovery (H010-H129) Or (H131-H135)

Quantity Tons: 0.05
Waste Quantity: 100
Quantity Unit: P
Additional Code 1: Not reported
Additional Code 2: Not reported
Additional Code 3: Not reported
Additional Code 4: Not reported

Map ID
Direction
Distance
Elevation

MAP FINDINGS

Site

Database(s)

EDR ID Number
EPA ID Number

AEROCRAFT HEAT TREATING CO INC (Continued)

S113802533

Additional Code 5: Not reported

Additional Info:

Year: 2016
Gen EPA ID: CAL000377627

Shipment Date: 20151221
Creation Date: 9/30/2016 18:31:31
Receipt Date: 20151223
Manifest ID: 014709263JJK
Trans EPA ID: CAR000183574
Trans Name: ENVIRONMENTAL MANAGEMENT TECHNOLOGIES
Trans 2 EPA ID: CAD980585293
Trans 2 Name: INDUSTRIAL WASTE UTILIZATION INC
TSDf EPA ID: AZR000501510
Trans Name: AA SYDCOL LLC
TSDf Alt EPA ID: Not reported
TSDf Alt Name: Not reported
Waste Code Description: 352 - Other organic solids
RCRA Code: Not reported
Meth Code: H141 - Storage, Bulking, And/Or Transfer Off Site--No
Treatment/Reovery (H010-H129) Or (H131-H135)

Quantity Tons: 1.75
Waste Quantity: 3500
Quantity Unit: P
Additional Code 1: Not reported
Additional Code 2: Not reported
Additional Code 3: Not reported
Additional Code 4: Not reported
Additional Code 5: Not reported

Shipment Date: 20151221
Creation Date: 9/30/2016 18:31:31
Receipt Date: 20151223
Manifest ID: 014709263JJK
Trans EPA ID: CAR000183574
Trans Name: ENVIRONMENTAL MANAGEMENT TECHNOLOGIES
Trans 2 EPA ID: CAD980585293
Trans 2 Name: INDUSTRIAL WASTE UTILIZATION INC
TSDf EPA ID: AZR000501510
Trans Name: AA SYDCOL LLC
TSDf Alt EPA ID: Not reported
TSDf Alt Name: Not reported
Waste Code Description: 222 - Oil/water separation sludge
RCRA Code: Not reported
Meth Code: H141 - Storage, Bulking, And/Or Transfer Off Site--No
Treatment/Reovery (H010-H129) Or (H131-H135)

Quantity Tons: 2.2935
Waste Quantity: 550
Quantity Unit: G
Additional Code 1: Not reported
Additional Code 2: Not reported
Additional Code 3: Not reported
Additional Code 4: Not reported
Additional Code 5: Not reported

Shipment Date: 20151221

Map ID
Direction
Distance
Elevation

MAP FINDINGS

Site

Database(s)

EDR ID Number
EPA ID Number

AEROCRAFT HEAT TREATING CO INC (Continued)

S113802533

Creation Date: 9/30/2016 18:31:31
Receipt Date: 20151223
Manifest ID: 014709263JJK
Trans EPA ID: CAR000183574
Trans Name: ENVIRONMENTAL MANAGEMENT TECHNOLOGIES
Trans 2 EPA ID: CAD980585293
Trans 2 Name: INDUSTRIAL WASTE UTILIZATION INC
TSDf EPA ID: AZR000501510
Trans Name: AA SYDCOL LLC
TSDf Alt EPA ID: Not reported
TSDf Alt Name: Not reported
Waste Code Description: 352 - Other organic solids
RCRA Code: Not reported
Meth Code: H141 - Storage, Bulking, And/Or Transfer Off Site--No Treatment/Reovery (H010-H129) Or (H131-H135)

Quantity Tons: 5
Waste Quantity: 10000
Quantity Unit: P
Additional Code 1: Not reported
Additional Code 2: Not reported
Additional Code 3: Not reported
Additional Code 4: Not reported
Additional Code 5: Not reported

Shipment Date: 20150929
Creation Date: 5/4/2016 22:15:08
Receipt Date: 20151006
Manifest ID: 014709070JJK
Trans EPA ID: CAR000183574
Trans Name: ENVIRONMENTAL MANAGEMENT TECHNOLOGIES
Trans 2 EPA ID: CAD980585293
Trans 2 Name: INDUSTRIAL WASTE UTILIZATION INC
TSDf EPA ID: AZR000501510
Trans Name: AA SYDCOL LLC
TSDf Alt EPA ID: Not reported
TSDf Alt Name: Not reported
Waste Code Description: 222 - Oil/water separation sludge
RCRA Code: Not reported
Meth Code: H141 - Storage, Bulking, And/Or Transfer Off Site--No Treatment/Reovery (H010-H129) Or (H131-H135)

Quantity Tons: 2.2935
Waste Quantity: 550
Quantity Unit: G
Additional Code 1: Not reported
Additional Code 2: Not reported
Additional Code 3: Not reported
Additional Code 4: Not reported
Additional Code 5: Not reported

Shipment Date: 20150804
Creation Date: 1/20/2016 22:15:31
Receipt Date: 20150812
Manifest ID: 013433476JJK
Trans EPA ID: CAR000183574
Trans Name: ENVIRONMENTAL MANAGEMENT TECHNOLOGIES
Trans 2 EPA ID: CAD980585293
Trans 2 Name: INDUSTRIAL WASTE UTILIZATION INC

Map ID
Direction
Distance
Elevation

MAP FINDINGS

Site

Database(s)

EDR ID Number
EPA ID Number

AEROCRAFT HEAT TREATING CO INC (Continued)

S113802533

TSDF EPA ID: AZR000501510
Trans Name: AA SYDCOL LLC
TSDF Alt EPA ID: Not reported
TSDF Alt Name: Not reported
Waste Code Description: 222 - Oil/water separation sludge
RCRA Code: Not reported
Meth Code: H141 - Storage, Bulking, And/Or Transfer Off Site--No Treatment/Reovery (H010-H129) Or (H131-H135)

Quantity Tons: 2.2935
Waste Quantity: 550
Quantity Unit: G
Additional Code 1: Not reported
Additional Code 2: Not reported
Additional Code 3: Not reported
Additional Code 4: Not reported
Additional Code 5: Not reported

Shipment Date: 20150602
Creation Date: 11/9/2015 22:15:07
Receipt Date: 20150609
Manifest ID: 013433298JJK
Trans EPA ID: CAR000183574
Trans Name: ENVIRONMENTAL MANAGEMENT TECHNOLOGIES
Trans 2 EPA ID: CAD980585293
Trans 2 Name: INDUSTRIAL WASTE UTILIZATION INC
TSDF EPA ID: AZR000501510
Trans Name: AA SYDCOL LLC
TSDF Alt EPA ID: Not reported
TSDF Alt Name: Not reported
Waste Code Description: 222 - Oil/water separation sludge
RCRA Code: Not reported
Meth Code: H141 - Storage, Bulking, And/Or Transfer Off Site--No Treatment/Reovery (H010-H129) Or (H131-H135)

Quantity Tons: 2.2935
Waste Quantity: 550
Quantity Unit: G
Additional Code 1: Not reported
Additional Code 2: Not reported
Additional Code 3: Not reported
Additional Code 4: Not reported
Additional Code 5: Not reported

Shipment Date: 20150514
Creation Date: Not reported
Receipt Date: Not reported
Manifest ID: 013433323JJK
Trans EPA ID: CAR000183574
Trans Name: ENVIRONMENTAL MANAGEMENT TECHNOLOGIES
Trans 2 EPA ID: CAD980585293
Trans 2 Name: INDUSTRIAL WASTE UTILIZATION INC
TSDF EPA ID: AZR000501510
Trans Name: AA SYDCOL LLC
TSDF Alt EPA ID: Not reported
TSDF Alt Name: Not reported
Waste Code Description: - Not reported
RCRA Code: Not reported
Meth Code: H141 - Storage, Bulking, And/Or Transfer Off Site--No

Map ID
Direction
Distance
Elevation

MAP FINDINGS

Site

Database(s)

EDR ID Number
EPA ID Number

AEROCRAFT HEAT TREATING CO INC (Continued)

S113802533

	Treatment/Reovery (H010-H129) Or (H131-H135)
Quantity Tons:	Not reported
Waste Quantity:	Not reported
Quantity Unit:	Not reported
Additional Code 1:	Not reported
Additional Code 2:	Not reported
Additional Code 3:	Not reported
Additional Code 4:	Not reported
Additional Code 5:	Not reported
Shipment Date:	20150514
Creation Date:	Not reported
Receipt Date:	Not reported
Manifest ID:	013433323JJK
Trans EPA ID:	CAR000183574
Trans Name:	ENVIRONMENTAL MANAGEMENT TECHNOLOGIES
Trans 2 EPA ID:	CAD980585293
Trans 2 Name:	INDUSTRIAL WASTE UTILIZATION INC
TSDf EPA ID:	AZR000501510
Trans Name:	AA SYDCOL LLC
TSDf Alt EPA ID:	Not reported
TSDf Alt Name:	Not reported
Waste Code Description:	352 - Other organic solids
RCRA Code:	Not reported
Meth Code:	- Not reported
Quantity Tons:	1.5
Waste Quantity:	3000
Quantity Unit:	P
Additional Code 1:	Not reported
Additional Code 2:	Not reported
Additional Code 3:	Not reported
Additional Code 4:	Not reported
Additional Code 5:	Not reported
Shipment Date:	20150514
Creation Date:	11/20/2015 22:15:16
Receipt Date:	20150518
Manifest ID:	013433323JJK
Trans EPA ID:	CAR000183574
Trans Name:	ENVIRONMENTAL MANAGEMENT TECHNOLOGIES
Trans 2 EPA ID:	CAD980585293
Trans 2 Name:	INDUSTRIAL WASTE UTILIZATION INC
TSDf EPA ID:	AZR000501510
Trans Name:	AA SYDCOL LLC
TSDf Alt EPA ID:	Not reported
TSDf Alt Name:	Not reported
Waste Code Description:	181 - Other inorganic solid waste Organics
RCRA Code:	Not reported
Meth Code:	H141 - Storage, Bulking, And/Or Transfer Off Site--No Treatment/Reovery (H010-H129) Or (H131-H135)
Quantity Tons:	0.0675
Waste Quantity:	135
Quantity Unit:	P
Additional Code 1:	Not reported
Additional Code 2:	Not reported
Additional Code 3:	Not reported
Additional Code 4:	Not reported

Map ID
Direction
Distance
Elevation

MAP FINDINGS

Site

Database(s)

EDR ID Number
EPA ID Number

AEROCRAFT HEAT TREATING CO INC (Continued)

S113802533

Additional Code 5:	Not reported
Shipment Date:	20150514
Creation Date:	11/20/2015 22:15:16
Receipt Date:	20150518
Manifest ID:	013433323JJK
Trans EPA ID:	CAR000183574
Trans Name:	ENVIRONMENTAL MANAGEMENT TECHNOLOGIES
Trans 2 EPA ID:	CAD980585293
Trans 2 Name:	INDUSTRIAL WASTE UTILIZATION INC
TSDf EPA ID:	AZR000501510
Trans Name:	AA SYDCOL LLC
TSDf Alt EPA ID:	Not reported
TSDf Alt Name:	Not reported
Waste Code Description:	352 - Other organic solids
RCRA Code:	Not reported
Meth Code:	H141 - Storage, Bulking, And/Or Transfer Off Site--No Treatment/Reovery (H010-H129) Or (H131-H135)
Quantity Tons:	3.5
Waste Quantity:	7000
Quantity Unit:	P
Additional Code 1:	Not reported
Additional Code 2:	Not reported
Additional Code 3:	Not reported
Additional Code 4:	Not reported
Additional Code 5:	Not reported
Additional Info:	
Year:	2014
Gen EPA ID:	CAL000377627
Shipment Date:	20141112
Creation Date:	3/31/2015 22:15:12
Receipt Date:	20141114
Manifest ID:	012868892JJK
Trans EPA ID:	CAR000183574
Trans Name:	ENVIRONMENTAL MANAGEMENT TECHNOLOGIES
Trans 2 EPA ID:	CAD980585293
Trans 2 Name:	INDUSTRIAL WASTE UTILIZATION INC
TSDf EPA ID:	AZR000501510
Trans Name:	AA SYDCOL LLC
TSDf Alt EPA ID:	Not reported
TSDf Alt Name:	Not reported
Waste Code Description:	352 - Other organic solids
RCRA Code:	Not reported
Meth Code:	H141 - Storage, Bulking, And/Or Transfer Off Site--No Treatment/Reovery (H010-H129) Or (H131-H135)
Quantity Tons:	5
Waste Quantity:	10000
Quantity Unit:	P
Additional Code 1:	Not reported
Additional Code 2:	Not reported
Additional Code 3:	Not reported
Additional Code 4:	Not reported
Additional Code 5:	Not reported
Shipment Date:	20141112

Map ID
Direction
Distance
Elevation

MAP FINDINGS

Site

Database(s)

EDR ID Number
EPA ID Number

AEROCRAFT HEAT TREATING CO INC (Continued)

S113802533

Creation Date: 3/31/2015 22:15:12
Receipt Date: 20141114
Manifest ID: 012868892JJK
Trans EPA ID: CAR000183574
Trans Name: ENVIRONMENTAL MANAGEMENT TECHNOLOGIES
Trans 2 EPA ID: CAD980585293
Trans 2 Name: INDUSTRIAL WASTE UTILIZATION INC
TSDf EPA ID: AZR000501510
Trans Name: AA SYDCOL LLC
TSDf Alt EPA ID: Not reported
TSDf Alt Name: Not reported
Waste Code Description: 222 - Oil/water separation sludge
RCRA Code: Not reported
Meth Code: H141 - Storage, Bulking, And/Or Transfer Off Site--No Treatment/Reovery (H010-H129) Or (H131-H135)

Quantity Tons: 2.2935
Waste Quantity: 550
Quantity Unit: G
Additional Code 1: Not reported
Additional Code 2: Not reported
Additional Code 3: Not reported
Additional Code 4: Not reported
Additional Code 5: Not reported

Shipment Date: 20140925
Creation Date: 2/13/2015 22:15:17
Receipt Date: 20140929
Manifest ID: 012868798JJK
Trans EPA ID: CAR000183574
Trans Name: ENVIRONMENTAL MANAGEMENT TECHNOLOGIES
Trans 2 EPA ID: CAD980585293
Trans 2 Name: INDUSTRIAL WASTE UTILIZATION INC
TSDf EPA ID: AZR000501510
Trans Name: AA SYDCOL LLC
TSDf Alt EPA ID: Not reported
TSDf Alt Name: Not reported
Waste Code Description: 352 - Other organic solids
RCRA Code: Not reported
Meth Code: H141 - Storage, Bulking, And/Or Transfer Off Site--No Treatment/Reovery (H010-H129) Or (H131-H135)

Quantity Tons: 10
Waste Quantity: 20000
Quantity Unit: P
Additional Code 1: Not reported
Additional Code 2: Not reported
Additional Code 3: Not reported
Additional Code 4: Not reported
Additional Code 5: Not reported

Shipment Date: 20140922
Creation Date: 6/24/2015 22:15:33
Receipt Date: 20140925
Manifest ID: 012868799JJK
Trans EPA ID: CAR000183574
Trans Name: ENVIRONMENTAL MANAGEMENT TECHNOLOGIES
Trans 2 EPA ID: CAD980585293
Trans 2 Name: INDUSTRIAL WASTE UTILIZATION INC

Map ID
Direction
Distance
Elevation

MAP FINDINGS

Site

Database(s)

EDR ID Number
EPA ID Number

AEROCRAFT HEAT TREATING CO INC (Continued)

S113802533

TSDF EPA ID: AZR000501510
Trans Name: AA SYDCOL LLC
TSDF Alt EPA ID: Not reported
TSDF Alt Name: Not reported
Waste Code Description: 222 - Oil/water separation sludge
RCRA Code: Not reported
Meth Code: H141 - Storage, Bulking, And/Or Transfer Off Site--No Treatment/Reovery (H010-H129) Or (H131-H135)

Quantity Tons: 2.2935
Waste Quantity: 550
Quantity Unit: G
Additional Code 1: Not reported
Additional Code 2: Not reported
Additional Code 3: Not reported
Additional Code 4: Not reported
Additional Code 5: Not reported

Shipment Date: 20140805
Creation Date: 1/22/2015 22:14:45
Receipt Date: 20140813
Manifest ID: 012868716JJK
Trans EPA ID: CAR000183574
Trans Name: ENVIRONMENTAL MANAGEMENT TECHNOLOGIES
Trans 2 EPA ID: CAD980585293
Trans 2 Name: INDUSTRIAL WASTE UTILIZATION INC
TSDF EPA ID: AZR000501510
Trans Name: AA SYDCOL LLC
TSDF Alt EPA ID: Not reported
TSDF Alt Name: Not reported
Waste Code Description: 222 - Oil/water separation sludge
RCRA Code: Not reported
Meth Code: H141 - Storage, Bulking, And/Or Transfer Off Site--No Treatment/Reovery (H010-H129) Or (H131-H135)

Quantity Tons: 2.2935
Waste Quantity: 550
Quantity Unit: G
Additional Code 1: Not reported
Additional Code 2: Not reported
Additional Code 3: Not reported
Additional Code 4: Not reported
Additional Code 5: Not reported

Shipment Date: 20140805
Creation Date: 1/22/2015 22:14:45
Receipt Date: 20140813
Manifest ID: 012868716JJK
Trans EPA ID: CAR000183574
Trans Name: ENVIRONMENTAL MANAGEMENT TECHNOLOGIES
Trans 2 EPA ID: CAD980585293
Trans 2 Name: INDUSTRIAL WASTE UTILIZATION INC
TSDF EPA ID: AZR000501510
Trans Name: AA SYDCOL LLC
TSDF Alt EPA ID: Not reported
TSDF Alt Name: Not reported
Waste Code Description: 352 - Other organic solids
RCRA Code: Not reported
Meth Code: H141 - Storage, Bulking, And/Or Transfer Off Site--No

Map ID
Direction
Distance
Elevation

MAP FINDINGS

Site

Database(s)

EDR ID Number
EPA ID Number

AEROCRAFT HEAT TREATING CO INC (Continued)

S113802533

Quantity Tons:	Treatment/Reovery (H010-H129) Or (H131-H135) 1.5
Waste Quantity:	3000
Quantity Unit:	P
Additional Code 1:	Not reported
Additional Code 2:	Not reported
Additional Code 3:	Not reported
Additional Code 4:	Not reported
Additional Code 5:	Not reported
Shipment Date:	20140805
Creation Date:	1/25/2015 22:15:12
Receipt Date:	20140813
Manifest ID:	012868715JJK
Trans EPA ID:	CAR000183574
Trans Name:	ENVIRONMENTAL MANAGEMENT TECHNOLOGIES
Trans 2 EPA ID:	CAD980585293
Trans 2 Name:	INDUSTRIAL WASTE UTILIZATION INC
TSDf EPA ID:	AZR000501510
Trans Name:	AA SYDCOL LLC
TSDf Alt EPA ID:	Not reported
TSDf Alt Name:	Not reported
Waste Code Description:	352 - Other organic solids
RCRA Code:	Not reported
Meth Code:	H141 - Storage, Bulking, And/Or Transfer Off Site--No Treatment/Reovery (H010-H129) Or (H131-H135)
Quantity Tons:	12
Waste Quantity:	24000
Quantity Unit:	P
Additional Code 1:	Not reported
Additional Code 2:	Not reported
Additional Code 3:	Not reported
Additional Code 4:	Not reported
Additional Code 5:	Not reported
Shipment Date:	20140605
Creation Date:	11/1/2014 22:15:11
Receipt Date:	20140610
Manifest ID:	012868604JJK
Trans EPA ID:	CAR000183574
Trans Name:	ENVIRONMENTAL MANAGEMENT TECHNOLOGIES
Trans 2 EPA ID:	CAD980585293
Trans 2 Name:	INDUSTRIAL WASTE UTILIZATION INC
TSDf EPA ID:	AZR000501510
Trans Name:	AA SYDCOL LLC
TSDf Alt EPA ID:	Not reported
TSDf Alt Name:	Not reported
Waste Code Description:	352 - Other organic solids
RCRA Code:	Not reported
Meth Code:	H141 - Storage, Bulking, And/Or Transfer Off Site--No Treatment/Reovery (H010-H129) Or (H131-H135)
Quantity Tons:	4.4
Waste Quantity:	8800
Quantity Unit:	P
Additional Code 1:	Not reported
Additional Code 2:	Not reported
Additional Code 3:	Not reported

Map ID
Direction
Distance
Elevation

MAP FINDINGS

Site

Database(s)

EDR ID Number
EPA ID Number

AEROCRAFT HEAT TREATING CO INC (Continued)

S113802533

Additional Code 4:	Not reported
Additional Code 5:	Not reported
Shipment Date:	20140605
Creation Date:	11/1/2014 22:15:11
Receipt Date:	20140610
Manifest ID:	012868604JJK
Trans EPA ID:	CAR000183574
Trans Name:	ENVIRONMENTAL MANAGEMENT TECHNOLOGIES
Trans 2 EPA ID:	CAD980585293
Trans 2 Name:	INDUSTRIAL WASTE UTILIZATION INC
TSDF EPA ID:	AZR000501510
Trans Name:	AA SYDCOL LLC
TSDF Alt EPA ID:	Not reported
TSDF Alt Name:	Not reported
Waste Code Description:	222 - Oil/water separation sludge
RCRA Code:	Not reported
Meth Code:	H141 - Storage, Bulking, And/Or Transfer Off Site--No Treatment/Reovery (H010-H129) Or (H131-H135)
Quantity Tons:	2.2935
Waste Quantity:	550
Quantity Unit:	G
Additional Code 1:	Not reported
Additional Code 2:	Not reported
Additional Code 3:	Not reported
Additional Code 4:	Not reported
Additional Code 5:	Not reported
Shipment Date:	20140218
Creation Date:	7/21/2014 22:15:06
Receipt Date:	20140224
Manifest ID:	012107973JJK
Trans EPA ID:	CAR000183574
Trans Name:	ENVIRONMENTAL MANAGEMENT TECHNOLOGIES
Trans 2 EPA ID:	CAD980585293
Trans 2 Name:	INDUSTRIAL WASTE UTILIZATION INC
TSDF EPA ID:	AZR000501510
Trans Name:	AA SYDCOL LLC
TSDF Alt EPA ID:	Not reported
TSDF Alt Name:	Not reported
Waste Code Description:	352 - Other organic solids
RCRA Code:	Not reported
Meth Code:	H141 - Storage, Bulking, And/Or Transfer Off Site--No Treatment/Reovery (H010-H129) Or (H131-H135)
Quantity Tons:	0.3
Waste Quantity:	600
Quantity Unit:	P
Additional Code 1:	Not reported
Additional Code 2:	Not reported
Additional Code 3:	Not reported
Additional Code 4:	Not reported
Additional Code 5:	Not reported
Additional Info:	
Year:	2017
Gen EPA ID:	CAL000377627

Map ID
Direction
Distance
Elevation

MAP FINDINGS

Site

Database(s)

EDR ID Number
EPA ID Number

AEROCRAFT HEAT TREATING CO INC (Continued)

S113802533

Shipment Date:	20170512
Creation Date:	10/9/2018 18:30:56
Receipt Date:	20170602
Manifest ID:	016092169JJK
Trans EPA ID:	CAR000183574
Trans Name:	ENVIRONMENTAL MANAGEMENT TECHNOLOGIES
Trans 2 EPA ID:	MNS000110924
Trans 2 Name:	STERICYCLE SPECIALTY WASTE SOLUTIONS INC
TSDf EPA ID:	NVT330010000
Trans Name:	US ECOLOGY
TSDf Alt EPA ID:	NED986382133
TSDf Alt Name:	SMITH SYSTEMS TRANSPORTATION
Waste Code Description:	222 - Oil/water separation sludge
RCRA Code:	Not reported
Meth Code:	H039 - Other Recovery Of Reclamation For Reuse Including Acid Regeneration, Organics Recovery Ect
Quantity Tons:	1.0425
Waste Quantity:	250
Quantity Unit:	G
Additional Code 1:	Not reported
Additional Code 2:	Not reported
Additional Code 3:	Not reported
Additional Code 4:	Not reported
Additional Code 5:	Not reported
Shipment Date:	20170512
Creation Date:	10/9/2018 18:30:56
Receipt Date:	20170602
Manifest ID:	016092169JJK
Trans EPA ID:	CAR000183574
Trans Name:	ENVIRONMENTAL MANAGEMENT TECHNOLOGIES
Trans 2 EPA ID:	MNS000110924
Trans 2 Name:	STERICYCLE SPECIALTY WASTE SOLUTIONS INC
TSDf EPA ID:	NVT330010000
Trans Name:	US ECOLOGY
TSDf Alt EPA ID:	NED986382133
TSDf Alt Name:	SMITH SYSTEMS TRANSPORTATION
Waste Code Description:	352 - Other organic solids
RCRA Code:	Not reported
Meth Code:	H132 - Landfill Or Surface Impoundment That Will Be Closed As Landfill(To Include On-Site Treatment And/Or Stabilization)
Quantity Tons:	1.25
Waste Quantity:	2500
Quantity Unit:	P
Additional Code 1:	Not reported
Additional Code 2:	Not reported
Additional Code 3:	Not reported
Additional Code 4:	Not reported
Additional Code 5:	Not reported
Shipment Date:	20170512
Creation Date:	10/9/2018 18:30:56
Receipt Date:	20170602
Manifest ID:	016092169JJK
Trans EPA ID:	CAR000183574
Trans Name:	ENVIRONMENTAL MANAGEMENT TECHNOLOGIES
Trans 2 EPA ID:	MNS000110924

Map ID
Direction
Distance
Elevation

MAP FINDINGS

Site

Database(s)

EDR ID Number
EPA ID Number

AEROCRAFT HEAT TREATING CO INC (Continued)

S113802533

Trans 2 Name: STERICYCLE SPECIALTY WASTE SOLUTIONS INC
TSDf EPA ID: NVT330010000
Trans Name: US ECOLOGY
TSDf Alt EPA ID: NED986382133
TSDf Alt Name: SMITH SYSTEMS TRANSPORTATION
Waste Code Description: 222 - Oil/water separation sludge
RCRA Code: Not reported
Meth Code: H039 - Other Recovery Of Reclamation For Reuse Including Acid
Regeneration, Organics Recovery Ect
Quantity Tons: 1.27185
Waste Quantity: 305
Quantity Unit: G
Additional Code 1: Not reported
Additional Code 2: Not reported
Additional Code 3: Not reported
Additional Code 4: Not reported
Additional Code 5: Not reported
Shipment Date: 20170508
Creation Date: 8/1/2018 18:30:18
Receipt Date: 20170512
Manifest ID: 014364110JJK
Trans EPA ID: CAD983613688
Trans Name: MILES CHEMICAL COMPANY
Trans 2 EPA ID: Not reported
Trans 2 Name: Not reported
TSDf EPA ID: CAD097030993
Trans Name: US ECOLOGY VERNON INC
TSDf Alt EPA ID: Not reported
TSDf Alt Name: Not reported
Waste Code Description: 491 - Unspecified sludge waste
RCRA Code: Not reported
Meth Code: H141 - Storage, Bulking, And/Or Transfer Off Site--No
Treatment/Reovery (H010-H129) Or (H131-H135)
Quantity Tons: 0.22935
Waste Quantity: 55
Quantity Unit: G
Additional Code 1: Not reported
Additional Code 2: Not reported
Additional Code 3: Not reported
Additional Code 4: Not reported
Additional Code 5: Not reported
Shipment Date: 20170508
Creation Date: 5/30/2018 18:32:32
Receipt Date: 20170512
Manifest ID: 014364136JJK
Trans EPA ID: CAD983613688
Trans Name: MILES CHEMICAL COMPANY
Trans 2 EPA ID: Not reported
Trans 2 Name: Not reported
TSDf EPA ID: CAT080013352
Trans Name: DEMENNO KERDOON (WASTE)
TSDf Alt EPA ID: Not reported
TSDf Alt Name: Not reported
Waste Code Description: 221 - Waste oil and mixed oil
RCRA Code: Not reported

Map ID
Direction
Distance
Elevation

MAP FINDINGS

Site

Database(s)

EDR ID Number
EPA ID Number

AEROCRAFT HEAT TREATING CO INC (Continued)

S113802533

Meth Code:	H039 - Other Recovery Of Reclamation For Reuse Including Acid Regeneration, Organics Recovery Ect
Quantity Tons:	0.836
Waste Quantity:	220
Quantity Unit:	G
Additional Code 1:	Not reported
Additional Code 2:	Not reported
Additional Code 3:	Not reported
Additional Code 4:	Not reported
Additional Code 5:	Not reported
Shipment Date:	20170421
Creation Date:	5/12/2018 18:32:44
Receipt Date:	20170428
Manifest ID:	016092039JJK
Trans EPA ID:	CAR000183574
Trans Name:	ENVIRONMENTAL MANAGEMENT TECHNOLOGIES
Trans 2 EPA ID:	Not reported
Trans 2 Name:	Not reported
TSDf EPA ID:	NVT330010000
Trans Name:	US ECOLOGY
TSDf Alt EPA ID:	Not reported
TSDf Alt Name:	Not reported
Waste Code Description:	222 - Oil/water separation sludge
RCRA Code:	Not reported
Meth Code:	H039 - Other Recovery Of Reclamation For Reuse Including Acid Regeneration, Organics Recovery Ect
Quantity Tons:	2.2935
Waste Quantity:	550
Quantity Unit:	G
Additional Code 1:	Not reported
Additional Code 2:	Not reported
Additional Code 3:	Not reported
Additional Code 4:	Not reported
Additional Code 5:	Not reported
Shipment Date:	20170411
Creation Date:	5/11/2018 18:34:42
Receipt Date:	20170418
Manifest ID:	014823131JJK
Trans EPA ID:	CAD053866794
Trans Name:	PATRIOT ENVIRONMENTAL SERVICES
Trans 2 EPA ID:	Not reported
Trans 2 Name:	Not reported
TSDf EPA ID:	NVT330010000
Trans Name:	US ECOLOGY
TSDf Alt EPA ID:	Not reported
TSDf Alt Name:	Not reported
Waste Code Description:	181 - Other inorganic solid waste Organics
RCRA Code:	Not reported
Meth Code:	H132 - Landfill Or Surface Impoundment That Will Be Closed As Landfill(To Include On-Site Treatment And/Or Stabilization)
Quantity Tons:	12.642
Waste Quantity:	15
Quantity Unit:	Y
Additional Code 1:	Not reported
Additional Code 2:	Not reported

Map ID
Direction
Distance
Elevation

MAP FINDINGS

Site

Database(s)

EDR ID Number
EPA ID Number

AEROCRAFT HEAT TREATING CO INC (Continued)

S113802533

Additional Code 3:	Not reported
Additional Code 4:	Not reported
Additional Code 5:	Not reported
Shipment Date:	20170411
Creation Date:	5/11/2018 18:34:42
Receipt Date:	20170418
Manifest ID:	014823130JJK
Trans EPA ID:	CAD053866794
Trans Name:	PATRIOT ENVIRONMENTAL SERVICES
Trans 2 EPA ID:	Not reported
Trans 2 Name:	Not reported
TSDf EPA ID:	NVT330010000
Trans Name:	US ECOLOGY
TSDf Alt EPA ID:	Not reported
TSDf Alt Name:	Not reported
Waste Code Description:	181 - Other inorganic solid waste Organics
RCRA Code:	Not reported
Meth Code:	H132 - Landfill Or Surface Impoundment That Will Be Closed As Landfill(To Include On-Site Treatment And/Or Stabilization)
Quantity Tons:	12.642
Waste Quantity:	15
Quantity Unit:	Y
Additional Code 1:	Not reported
Additional Code 2:	Not reported
Additional Code 3:	Not reported
Additional Code 4:	Not reported
Additional Code 5:	Not reported
Shipment Date:	20170411
Creation Date:	5/11/2018 18:34:42
Receipt Date:	20170418
Manifest ID:	014823129JJK
Trans EPA ID:	CAD053866794
Trans Name:	PATRIOT ENVIRONMENTAL SERVICES
Trans 2 EPA ID:	Not reported
Trans 2 Name:	Not reported
TSDf EPA ID:	NVT330010000
Trans Name:	US ECOLOGY
TSDf Alt EPA ID:	Not reported
TSDf Alt Name:	Not reported
Waste Code Description:	181 - Other inorganic solid waste Organics
RCRA Code:	Not reported
Meth Code:	H132 - Landfill Or Surface Impoundment That Will Be Closed As Landfill(To Include On-Site Treatment And/Or Stabilization)
Quantity Tons:	12.642
Waste Quantity:	15
Quantity Unit:	Y
Additional Code 1:	Not reported
Additional Code 2:	Not reported
Additional Code 3:	Not reported
Additional Code 4:	Not reported
Additional Code 5:	Not reported
Shipment Date:	20170411
Creation Date:	5/11/2018 18:34:42
Receipt Date:	20170418

Map ID
Direction
Distance
Elevation

MAP FINDINGS

Site

Database(s)

EDR ID Number
EPA ID Number

AEROCRAFT HEAT TREATING CO INC (Continued)

S113802533

Manifest ID: 014823128JJK
Trans EPA ID: CAD053866794
Trans Name: PATRIOT ENVIRONMENTAL SERVICES
Trans 2 EPA ID: Not reported
Trans 2 Name: Not reported
TSDF EPA ID: NVT330010000
Trans Name: US ECOLOGY
TSDF Alt EPA ID: Not reported
TSDF Alt Name: Not reported
Waste Code Description: 181 - Other inorganic solid waste Organics
RCRA Code: Not reported
Meth Code: H132 - Landfill Or Surface Impoundment That Will Be Closed As Landfill(To Include On-Site Treatment And/Or Stabilization)

Quantity Tons: 12.642
Waste Quantity: 15
Quantity Unit: Y
Additional Code 1: Not reported
Additional Code 2: Not reported
Additional Code 3: Not reported
Additional Code 4: Not reported
Additional Code 5: Not reported

Additional Info:

Year: 2013
Gen EPA ID: CAL000377627

Shipment Date: 20131220
Creation Date: 5/14/2014 22:15:01
Receipt Date: 20131230
Manifest ID: 012107827JJK
Trans EPA ID: CAR000183574
Trans Name: ENVIRONMENTAL MANAGEMENT TECHNOLOGIES
Trans 2 EPA ID: CAD980585293
Trans 2 Name: INDUSTRIAL WASTE UTILIZATION INC
TSDF EPA ID: AZR000501510
Trans Name: AA SYDCOL LLC
TSDF Alt EPA ID: Not reported
TSDF Alt Name: Not reported
Waste Code Description: 352 - Other organic solids
RCRA Code: Not reported
Meth Code: H141 - Storage, Bulking, And/Or Transfer Off Site--No Treatment/Reovery (H010-H129) Or (H131-H135)

Quantity Tons: 0.3
Waste Quantity: 600
Quantity Unit: P
Additional Code 1: Not reported
Additional Code 2: Not reported
Additional Code 3: Not reported
Additional Code 4: Not reported
Additional Code 5: Not reported

Shipment Date: 20131220
Creation Date: 5/14/2014 22:15:01
Receipt Date: 20131230
Manifest ID: 012107827JJK
Trans EPA ID: CAR000183574
Trans Name: ENVIRONMENTAL MANAGEMENT TECHNOLOGIES

Map ID
Direction
Distance
Elevation

MAP FINDINGS

Site

Database(s)

EDR ID Number
EPA ID Number

AEROCRAFT HEAT TREATING CO INC (Continued)

S113802533

Trans 2 EPA ID:	CAD980585293
Trans 2 Name:	INDUSTRIAL WASTE UTILIZATION INC
TSDf EPA ID:	AZR000501510
Trans Name:	AA SYDCOL LLC
TSDf Alt EPA ID:	Not reported
TSDf Alt Name:	Not reported
Waste Code Description:	222 - Oil/water separation sludge
RCRA Code:	Not reported
Meth Code:	H141 - Storage, Bulking, And/Or Transfer Off Site--No Treatment/Reovery (H010-H129) Or (H131-H135)
Quantity Tons:	2.2935
Waste Quantity:	550
Quantity Unit:	G
Additional Code 1:	Not reported
Additional Code 2:	Not reported
Additional Code 3:	Not reported
Additional Code 4:	Not reported
Additional Code 5:	Not reported
Shipment Date:	20131107
Creation Date:	1/28/2014 22:15:19
Receipt Date:	20131113
Manifest ID:	011197103JJK
Trans EPA ID:	CAR000183574
Trans Name:	ENVIRONMENTAL MANAGEMENT TECHNOLOGIES
Trans 2 EPA ID:	Not reported
Trans 2 Name:	Not reported
TSDf EPA ID:	CAD099452708
Trans Name:	INDUSTRIAL SERVICE OIL COMPANY INC
TSDf Alt EPA ID:	Not reported
TSDf Alt Name:	Not reported
Waste Code Description:	221 - Waste oil and mixed oil
RCRA Code:	Not reported
Meth Code:	H039 - Other Recovery Of Reclamation For Reuse Including Acid Regeneration, Organics Recovery Ect
Quantity Tons:	0.114
Waste Quantity:	30
Quantity Unit:	G
Additional Code 1:	Not reported
Additional Code 2:	Not reported
Additional Code 3:	Not reported
Additional Code 4:	Not reported
Additional Code 5:	Not reported
Shipment Date:	20131107
Creation Date:	4/24/2014 22:15:08
Receipt Date:	20131117
Manifest ID:	011197135JJK
Trans EPA ID:	CAR000183574
Trans Name:	ENVIRONMENTAL MANAGEMENT TECHNOLOGIES
Trans 2 EPA ID:	CAD980585293
Trans 2 Name:	INDUSTRIAL WASTE UTILIZATION INC
TSDf EPA ID:	AZR000501510
Trans Name:	AA SYDCOL LLC
TSDf Alt EPA ID:	Not reported
TSDf Alt Name:	Not reported
Waste Code Description:	352 - Other organic solids

Map ID
Direction
Distance
Elevation

MAP FINDINGS

Site

Database(s)

EDR ID Number
EPA ID Number

AEROCRAFT HEAT TREATING CO INC (Continued)

S113802533

RCRA Code:	Not reported
Meth Code:	H141 - Storage, Bulking, And/Or Transfer Off Site--No Treatment/Reovery (H010-H129) Or (H131-H135)
Quantity Tons:	0.0675
Waste Quantity:	135
Quantity Unit:	P
Additional Code 1:	Not reported
Additional Code 2:	Not reported
Additional Code 3:	Not reported
Additional Code 4:	Not reported
Additional Code 5:	Not reported
Shipment Date:	20131107
Creation Date:	4/24/2014 22:15:08
Receipt Date:	20131117
Manifest ID:	011197135JJK
Trans EPA ID:	CAR000183574
Trans Name:	ENVIRONMENTAL MANAGEMENT TECHNOLOGIES
Trans 2 EPA ID:	CAD980585293
Trans 2 Name:	INDUSTRIAL WASTE UTILIZATION INC
TSDf EPA ID:	AZR000501510
Trans Name:	AA SYDCOL LLC
TSDf Alt EPA ID:	Not reported
TSDf Alt Name:	Not reported
Waste Code Description:	222 - Oil/water separation sludge
RCRA Code:	Not reported
Meth Code:	H141 - Storage, Bulking, And/Or Transfer Off Site--No Treatment/Reovery (H010-H129) Or (H131-H135)
Quantity Tons:	2.2935
Waste Quantity:	550
Quantity Unit:	G
Additional Code 1:	Not reported
Additional Code 2:	Not reported
Additional Code 3:	Not reported
Additional Code 4:	Not reported
Additional Code 5:	Not reported
Shipment Date:	20131107
Creation Date:	4/24/2014 22:15:08
Receipt Date:	20131117
Manifest ID:	011197135JJK
Trans EPA ID:	CAR000183574
Trans Name:	ENVIRONMENTAL MANAGEMENT TECHNOLOGIES
Trans 2 EPA ID:	CAD980585293
Trans 2 Name:	INDUSTRIAL WASTE UTILIZATION INC
TSDf EPA ID:	AZR000501510
Trans Name:	AA SYDCOL LLC
TSDf Alt EPA ID:	Not reported
TSDf Alt Name:	Not reported
Waste Code Description:	352 - Other organic solids
RCRA Code:	Not reported
Meth Code:	H141 - Storage, Bulking, And/Or Transfer Off Site--No Treatment/Reovery (H010-H129) Or (H131-H135)
Quantity Tons:	1.05
Waste Quantity:	2100
Quantity Unit:	P
Additional Code 1:	Not reported

Map ID
Direction
Distance
Elevation

MAP FINDINGS

Site

Database(s)

EDR ID Number
EPA ID Number

AEROCRAFT HEAT TREATING CO INC (Continued)

S113802533

Additional Code 2: Not reported
Additional Code 3: Not reported
Additional Code 4: Not reported
Additional Code 5: Not reported

Shipment Date: 20131107
Creation Date: 4/24/2014 22:15:08
Receipt Date: 20131117
Manifest ID: 011197135JJK
Trans EPA ID: CAR000183574
Trans Name: ENVIRONMENTAL MANAGEMENT TECHNOLOGIES
Trans 2 EPA ID: CAD980585293
Trans 2 Name: INDUSTRIAL WASTE UTILIZATION INC
TSDf EPA ID: AZR000501510
Trans Name: AA SYDCOL LLC
TSDf Alt EPA ID: Not reported
TSDf Alt Name: Not reported
Waste Code Description: 181 - Other inorganic solid waste Organics
RCRA Code: Not reported
Meth Code: H141 - Storage, Bulking, And/Or Transfer Off Site--No Treatment/Reovery (H010-H129) Or (H131-H135)

Quantity Tons: 0.35
Waste Quantity: 700
Quantity Unit: P
Additional Code 1: Not reported
Additional Code 2: Not reported
Additional Code 3: Not reported
Additional Code 4: Not reported
Additional Code 5: Not reported

Shipment Date: 20131017
Creation Date: 2/24/2014 22:15:16
Receipt Date: 20131024
Manifest ID: 012107669JJK
Trans EPA ID: CAR000183574
Trans Name: ENVIRONMENTAL MANAGEMENT TECHNOLOGIES
Trans 2 EPA ID: CAD980585293
Trans 2 Name: INDUSTRIAL WASTE UTILIZATION INC
TSDf EPA ID: AZR000501510
Trans Name: AA SYDCOL LLC
TSDf Alt EPA ID: Not reported
TSDf Alt Name: Not reported
Waste Code Description: 181 - Other inorganic solid waste Organics
RCRA Code: Not reported
Meth Code: H141 - Storage, Bulking, And/Or Transfer Off Site--No Treatment/Reovery (H010-H129) Or (H131-H135)

Quantity Tons: 2.06
Waste Quantity: 4120
Quantity Unit: P
Additional Code 1: Not reported
Additional Code 2: Not reported
Additional Code 3: Not reported
Additional Code 4: Not reported
Additional Code 5: Not reported

Shipment Date: 20131017
Creation Date: 2/24/2014 22:15:16

Map ID
Direction
Distance
Elevation

MAP FINDINGS

Site

Database(s)

EDR ID Number
EPA ID Number

AEROCRAFT HEAT TREATING CO INC (Continued)

S113802533

Receipt Date: 20131024
Manifest ID: 012107669JJK
Trans EPA ID: CAR000183574
Trans Name: ENVIRONMENTAL MANAGEMENT TECHNOLOGIES
Trans 2 EPA ID: CAD980585293
Trans 2 Name: INDUSTRIAL WASTE UTILIZATION INC
TSDf EPA ID: AZR000501510
Trans Name: AA SYDCOL LLC
TSDf Alt EPA ID: Not reported
TSDf Alt Name: Not reported
Waste Code Description: 181 - Other inorganic solid waste Organics
RCRA Code: Not reported
Meth Code: H141 - Storage, Bulking, And/Or Transfer Off Site--No Treatment/Reovery (H010-H129) Or (H131-H135)

Quantity Tons: 1.5
Waste Quantity: 3000
Quantity Unit: P
Additional Code 1: Not reported
Additional Code 2: Not reported
Additional Code 3: Not reported
Additional Code 4: Not reported
Additional Code 5: Not reported

Shipment Date: 20131017
Creation Date: 2/24/2014 22:15:16
Receipt Date: 20131024
Manifest ID: 012107669JJK
Trans EPA ID: CAR000183574
Trans Name: ENVIRONMENTAL MANAGEMENT TECHNOLOGIES
Trans 2 EPA ID: CAD980585293
Trans 2 Name: INDUSTRIAL WASTE UTILIZATION INC
TSDf EPA ID: AZR000501510
Trans Name: AA SYDCOL LLC
TSDf Alt EPA ID: Not reported
TSDf Alt Name: Not reported
Waste Code Description: 181 - Other inorganic solid waste Organics
RCRA Code: Not reported
Meth Code: H141 - Storage, Bulking, And/Or Transfer Off Site--No Treatment/Reovery (H010-H129) Or (H131-H135)

Quantity Tons: 0.4
Waste Quantity: 800
Quantity Unit: P
Additional Code 1: Not reported
Additional Code 2: Not reported
Additional Code 3: Not reported
Additional Code 4: Not reported
Additional Code 5: Not reported

CERS:

Name: AEROCRAFT HEAT TREATING CO INC
Address: 15701 MINNESOTA AVE
City,State,Zip: PARAMOUNT, CA 90723
Site ID: 384258
CERS ID: 10279075
CERS Description: Chemical Storage Facilities

Violations:

Map ID
Direction
Distance
Elevation

MAP FINDINGS

Site

Database(s)

EDR ID Number
EPA ID Number

AEROCRAFT HEAT TREATING CO INC (Continued)

S113802533

Site ID: 384258
Site Name: AEROCRAFT HEAT TREATING CO INC
Violation Date: 12-20-2016
Citation: 22 CCR 23 66273.40(a)(4) - California Code of Regulations, Title 22, Chapter 23, Section(s) 66273.40(a)(4)
Violation Description: Failure of universe waste handler to submit the written export notification report, signed by the universal waste handler, and to include all required information.
Violation Notes: Returned to compliance on 01/17/2017. OBSERVATION: A source reduction evaluation review and plan for 2014 reporting year was not available for review at time of inspection. CORRECTIVE ACTION: On or before September 1, 1991, and every four years thereafter, each generator shall conduct a source reduction evaluation review and plan pursuant to Ch. 31 Article 1 Section 67100.5 and have it available for inspection. Every generator shall retain the original of the current review and plan and report, shall maintain a copy of the current review and plan and report at each site, or, for a multisite review and plan or report, at a central location, and upon request, shall make it available to any authorized representative of the department or the unified program agency conducting an inspection pursuant to Section HSC 25185. Provide supporting documentation that a source reduction evaluation review and plan was prepared to the CUPA or immediately prepare this report and ensure that this report is done in a timely [Truncated]
Violation Division: Los Angeles County Fire Department
Violation Program: HW
Violation Source: CERS,

Site ID: 384258
Site Name: AEROCRAFT HEAT TREATING CO INC
Violation Date: 12-20-2016
Citation: HSC 6.95 25508(a)(1) - California Health and Safety Code, Chapter 6.95, Section(s) 25508(a)(1)
Violation Description: Failure to annually review and electronically certify that the business plan is complete and accurate on or before the annual due date.
Violation Notes: Returned to compliance on 05/16/2017. OBSERVATION: The Hazardous Materials Business Plan (HMBP) submitted in the California Environmental Reporting System (CERS) on 07/20/16 was reviewed and found to be inaccurate and/or missing information Site map missing information per HSC 25505(a)2: Site map must have all of the following: contains north orientation, loading areas, internal roads, adjacent streets, storm and sewer drains, access and exit points, emergency shutoffs, evacuation staging areas, hazardous material handling and storage areas, and emergency response equipment. Hazardous Materials inventories not accurate: Disclose all chemicals at or above 55gallons, 500lbs and/or 200cuft. Missing propane, hydraulic oil storage for all hydraulic presses, waste oil storage next to the degreaser skimmer, nitrogen cylinders for fire suppression system and report max storage capacity of the liquid nitrogen. CERS Consolidated Emergency Response/Contingency Plan missing information and/or not updated. [Truncated]
Violation Division: Los Angeles County Fire Department
Violation Program: HMRRP
Violation Source: CERS,

Site ID: 384258

Map ID
Direction
Distance
Elevation

MAP FINDINGS

Site

Database(s)

EDR ID Number
EPA ID Number

AEROCRAFT HEAT TREATING CO INC (Continued)

S113802533

Site Name: AEROCRAFT HEAT TREATING CO INC
Violation Date: 12-20-2016
Citation: HSC 6.5 25250.19(c) - California Health and Safety Code, Chapter 6.5, Section(s) 25250.19(c)
Violation Description: Failure to record in an operating log and retain for three years the following information for each shipment of recycled or exempted oil:
1) The name and address of the used oil recycling facility or generator claiming the oil meets the requirements of HSC 6.5 25250.1.
2) The name and address of the facility receiving the shipment. 3) The quantity of oil delivered. 4) The date of shipment or delivery. 5) A cross-reference to the records and documentation required under HSC 6.5 25250.1.
Violation Notes: Returned to compliance on 01/17/2017. OBSERVATION: A hazardous waste management performance report for 2014 due by September 1, 2015 was not available for review. CORRECTIVE ACTION: On or before September 1, 1991, and every four years thereafter, each generator shall prepare a hazardous waste management performance report pursuant to Ch. 31 Article 1 Section 67100.8 and have it available for inspection. The Generator shall make available or prepare a hazardous waste management report with sufficient detail including all the required information, and must be kept available at the facility site for an inspector to review. The generator shall continue to prepare this report every four years. Provide a copy of the hazardous waste management report to the CUPA.
Violation Division: Los Angeles County Fire Department
Violation Program: HW
Violation Source: CERS,
Site ID: 384258
Site Name: AEROCRAFT HEAT TREATING CO INC
Violation Date: 12-20-2016
Citation: HSC 6.5 25244.19 - California Health and Safety Code, Chapter 6.5, Section(s) 25244.19
Violation Description: Failure of a generator to conduct, when required, a source reduction evaluation review and plan every four years, and/or failure of the review and plan to contain all required information.
Violation Notes: Returned to compliance on 05/02/2017. OBSERVATION: Inside building 3, southwest corner Eighteen (18) 55-gallon metal drums storing solids/sludge generated from cleaning the water quenching tank in building 3. Per Operations Manager Gabriel Moreno these metal drums contain tank bottoms (solids/sludge). These solids/sludge were manually removed by two employees days after the quench water was pumped out; accumulation start date is unknown, best guess is 2nd week of December said Gabriel. Per Juan Carlos Ruiz, EHS Coordinator these drums will be managed as hazardous waste because the quench water was analyzed and removed as hazardous with waste description "NA3082, HW LIQ (CHROMIUM)" on 11/21/2016, 11/22/2016, 11/28/2016 & 12/05/2016 using uniform hazardous waste manifest. CORRECTIVE ACTION: All hazardous waste containers shall be marked with the following information: 1) The words Hazardous Waste 2) Name and address of generator 3) Hazardous properties 4) Physical state 5) Composition [Truncated]
Violation Division: Los Angeles County Fire Department
Violation Program: HW
Violation Source: CERS,
Site ID: 384258

Map ID
Direction
Distance
Elevation

MAP FINDINGS

Site

Database(s)

EDR ID Number
EPA ID Number

AEROCRAFT HEAT TREATING CO INC (Continued)

S113802533

Site Name: AEROCRAFT HEAT TREATING CO INC
Violation Date: 08-12-2020
Citation: 22 CCR 31 67100.9 - California Code of Regulations, Title 22, Chapter 31, Section(s) 67100.9
Violation Description: Failure of a large quantity generator to prepare a summary progress report every four years, using DTSC s Form # 1262 (3/99) titled "Summary Progress Report".
Violation Notes: Returned to compliance on 10/08/2020. OBSERVATION: The generator failed to prepare a summary progress report and has not submitted it to the DTSC every four years. Operator unable to provide at time of inspection. CORRECTIVE ACTION: Prepare a summary progress report and submit a copy to the DTSC and the CUPA.
Violation Division: Los Angeles County Fire Department
Violation Program: HWLQG
Violation Source: CERS,

Site ID: 384258
Site Name: AEROCRAFT HEAT TREATING CO INC
Violation Date: 12-20-2016
Citation: 22 CCR 12 66262.12 - California Code of Regulations, Title 22, Chapter 12, Section(s) 66262.12
Violation Description: Failure to obtain an Identification Number prior to treating, storing, disposing of, transporting or offering for transportation any hazardous waste.
Violation Notes: Returned to compliance on 05/02/2017. OBSERVATION: The Owner/Operator failed to properly train personnel who handle hazardous waste per 22CCR 66265.16 CORRECTIVE ACTION: All employees shall be trained within six months of assignment and take part in an annual review of the initial training received. At a minimum, the training program shall be designed to ensure that facility personnel are able to respond effectively to emergencies by familiarizing them with emergency procedures, emergency equipment, and emergency systems, including where applicable: 1) procedures for using, inspecting, repairing, and replacing facility emergency and monitoring equipment 2) key parameters for automatic waste feed cut-off systems 3) communications or alarm systems 4) response to fires or explosions 5) response to ground-water contamination incidents 6) shutdown of operations. The owner or operator shall maintain the following documents and records at the facility: 1) the job title for each position at the related [Truncated]
Violation Division: Los Angeles County Fire Department
Violation Program: HW
Violation Source: CERS,

Site ID: 384258
Site Name: AEROCRAFT HEAT TREATING CO INC
Violation Date: 12-20-2016
Citation: HSC 6.5 25143.10 - California Health and Safety Code, Chapter 6.5, Section(s) 25143.10
Violation Description: Failure of any person who recycles more than 100 kilograms per month of recyclable material under a claim that the material qualifies for exclusion or exemption, to submit recyclable materials report every two years.
Violation Notes: Returned to compliance on 01/17/2017. OBSERVATION: A Summary Progress Report (SPR) for 2014 reporting year was not available for review at time of inspection. CORRECTIVE ACTION: All generators subject to SB 14 in 2014 reporting year must prepare a SPR. Generators shall complete

Map ID
Direction
Distance
Elevation

MAP FINDINGS

Site

Database(s)

EDR ID Number
EPA ID Number

AEROCRAFT HEAT TREATING CO INC (Continued)

S113802533

the DTSC Form #1262 titled "Summary Progress Report," and have it available for inspection. Provide a copy of the SPR for 2014 reporting year or immediately prepare and submit a copy to the CUPA.

Violation Division: Los Angeles County Fire Department
Violation Program: HW
Violation Source: CERS,

Site ID: 384258
Site Name: AEROCRAFT HEAT TREATING CO INC
Violation Date: 08-12-2020
Citation: HSC 6.5 25244.21 - California Health and Safety Code, Chapter 6.5, Section(s) 25244.21
Violation Description: Failure to adequately complete, and maintain for review, all requirements of the source reduction evaluation review and plan (SB-14).
Violation Notes: Returned to compliance on 10/08/2020. OBSERVATION: A source reduction evaluation review and plan with all the required information has not been completed and maintained for review. Operator unable to provide at time of inspection. CORRECTIVE ACTION: Complete a source reduction report with all the required information and submit a copy to the CUPA.

Violation Division: Los Angeles County Fire Department
Violation Program: HWLQG
Violation Source: CERS,

Site ID: 384258
Site Name: AEROCRAFT HEAT TREATING CO INC
Violation Date: 05-02-2017
Citation: HSC 6.5 25201(a) - California Health and Safety Code, Chapter 6.5, Section(s) 25201(a)
Violation Description: Failure to obtain a permit or grant of interim status to accumulate hazardous waste longer than 90 days.
Violation Notes: Returned to compliance on 05/08/2017. OBSERVATION: Hazardous Waste (HW) storage area (1) 55-gallon metal drum with HW labeling, accumulation start date 12/21/16 CORRECTIVE ACTION: Facilities who generate more than 1000 kg of hazardous waste per month may store waste on site up to 90 days. Immediately contact a licensed hazardous waste hauler to dispose of this waste under manifest and submit a copy of the manifest to the CUPA

Violation Division: Los Angeles County Fire Department
Violation Program: HWLQG
Violation Source: CERS,

Site ID: 384258
Site Name: AEROCRAFT HEAT TREATING CO INC
Violation Date: 10-07-2013
Citation: HSC 6.5 25143.9 - California Health and Safety Code, Chapter 6.5, Section(s) 25143.9
Violation Description: Failure to meet the following requirements of excluded recyclable materials: 1) Used or reused as an ingredient in an industrial process to make a product if the material is not being reclaimed, 2) Used or reused as a safe and effective substitute for commercial products if the material is not being reclaimed, 3) Returned to the original process from which the material was generated, without first being reclaimed, if the material is returned as a substitute for raw material feedstock, and the process uses raw materials as principal feedstocks, 4) The material is recycled and used at the same facility

Map ID
Direction
Distance
Elevation

MAP FINDINGS

Site

Database(s)

EDR ID Number
EPA ID Number

AEROCRAFT HEAT TREATING CO INC (Continued)

S113802533

at which the material was generated, or by the same corporate entity, 5) The material is recycled within the applicable generator accumulation time, 6) The material is managed in accordance with all applicable requirements for generators of hazardous wastes, 7) If the material is held in a container or tank, the container or tank is labeled, marked, and placarded in accordance with the department's hazardous waste labeling, marking, and placarding requirements which are applicable to generators, except that the container or tank shall be labeled or marked clearly with the words "Excluded Recyclable Material" instead of the words "Hazardous Waste," 8) If the material is used oil, the containers, aboveground tanks, and fill pipes used to transfer oil into underground storage tanks shall also be labeled and clearly marked with the words "Used Oil", 9) The owner or operator of the business location where the material is located has a business plan that meets the following minimal requirements: emergency response plans and procedures, which specifically address the material or that meets the emergency response and contingency requirements which are applicable to generators of hazardous waste, and 10) The material shall be stored and handled in accordance with all local ordinances and codes.

Violation Notes: Returned to compliance on 12/09/2013.
Violation Division: Los Angeles County Fire Department
Violation Program: HW
Violation Source: CERS,

Site ID: 384258
Site Name: AEROCRAFT HEAT TREATING CO INC
Violation Date: 08-12-2020
Citation: HSC 6.67 25270.4.5 (a) - California Health and Safety Code, Chapter 6.67, Section(s) 25270.4.5 (a)

Violation Description: Failure to have technical amendment(s) certified by a licensed professional engineer.

Violation Notes: Returned to compliance on 10/07/2020. OBSERVATION: Failure to have Technical Amendment(s) that materially affect the potential for a discharge oil certified by a professional engineer. Observed 14,000-gallon oil quench tank located in Building 1 has been emptied and decommissioned, however, SPCC Plan has not been amended. Also observed SPCC Plan include (2) 1,500-ton presses with 300-gallon oil reservoirs in Building 3, however, only observed (1) 1,500-ton press on site. CORRECTIVE ACTION: All Technical Amendments listed above must be reviewed, modified as necessary and certified by a professional engineer.

Violation Division: Los Angeles County Fire Department
Violation Program: APSA
Violation Source: CERS,

Site ID: 384258
Site Name: AEROCRAFT HEAT TREATING CO INC
Violation Date: 12-20-2016
Citation: 40 CFR 1 265.201(c)(5) - U.S. Code of Federal Regulations, Title 40, Chapter 1, Section(s) 265.201(c)(5)

Violation Description: Failure to inspect hazardous waste tanks for the following, when present: 4) The construction materials of the tank at least weekly to detect corrosion or leaking of fixtures or seams. 5) The construction materials of, and the area immediately surrounding, discharge confinement structures (e.g., dikes) at least weekly to detect erosion or obvious signs of leakage (e.g., wet spots or dead vegetation).

Map ID
Direction
Distance
Elevation

MAP FINDINGS

Site

Database(s)

EDR ID Number
EPA ID Number

AEROCRAFT HEAT TREATING CO INC (Continued)

S113802533

Violation Notes: Returned to compliance on 05/02/2017. OBSERVATION: On 11/21/2016 LACoFD Investigators S. Townsend & E. Bald using XRF screened dust accumulation outside area of facility that resulted high levels of nickel. A soil sample was taken from a planter on Minnesota Avenue and second sample was taken on the public right-away on Madison Street. On 12/20/2016 I observed fine dust accumulation (black color and smaller than a grain of sand) that is being tracked by heavy equipment all over the place inside building, 1, 2 & 3, areas in between buildings and driveways. Inside building two Oily absorbent accumulated around the perimeter of the 33,000-gallon mineral oil quench tank Dust/absorbent accumulated around the perimeter of the 33,000-gallon water quenching tank On December 20, 2016 LACoFD Investigators J. Stout & E. Bald collected samples of the oily-absorbent and dust/absorbent that was observed in building 1. During the sampling next to the water quench tank, I observed fine dust becoming air-born as [Truncated]

Violation Division: Los Angeles County Fire Department
Violation Program: HW
Violation Source: CERS,

Site ID: 384258
Site Name: AEROCRAFT HEAT TREATING CO INC
Violation Date: 12-20-2016
Citation: HSC 6.5 Multiple - California Health and Safety Code, Chapter 6.5, Section(s) Multiple

Violation Description: Hazardous Waste Generator Program - Training - General
Violation Notes: Returned to compliance on 03/16/2017. OBSERVATION: This facility does not have an EPA ID number to manage hazardous waste. CORRECTIVE ACTION: A hazardous waste generator shall not treat, store, dispose of, transport or offer for transportation, Resource Conservation and Recovery Act (RCRA) hazardous waste without an EPA ID number. Obtain an EPA ID number through United States Environmental Protection Agency using EPA Form 8700-12 and to submit the completed form to the authorized state agency or EPA regional office and submit evidence to the CUPA.

Violation Division: Los Angeles County Fire Department
Violation Program: HW
Violation Source: CERS,

Evaluation:
Eval General Type: Compliance Evaluation Inspection
Eval Date: 12-20-2016
Violations Found: Yes
Eval Type: Routine done by local agency
Eval Notes: James Wright Division EHS Gabriel Moreno, Operations Manager Juan Carlos Ruiz, EHS Coordinator
Eval Division: Los Angeles County Fire Department
Eval Program: HMRRP
Eval Source: CERS,

Eval General Type: Other/Unknown
Eval Date: 05-02-2017
Violations Found: Yes
Eval Type: Other, not routine, done by local agency
Eval Notes: Juan Carlos Ruiz, EHS Coordinator James Wright, Division EHS Manager
Eval Division: Los Angeles County Fire Department
Eval Program: HWLQG

Map ID
Direction
Distance
Elevation

MAP FINDINGS

Site

Database(s)

EDR ID Number
EPA ID Number

AEROCRAFT HEAT TREATING CO INC (Continued)

S113802533

Eval Source: CERS,

Eval General Type: Compliance Evaluation Inspection
Eval Date: 08-12-2020
Violations Found: Yes
Eval Type: Routine done by local agency
Eval Notes: Scott Fletcher, Environmental Engineer
Eval Division: Los Angeles County Fire Department
Eval Program: APSA
Eval Source: CERS,

Eval General Type: Compliance Evaluation Inspection
Eval Date: 08-12-2020
Violations Found: Yes
Eval Type: Routine done by local agency
Eval Notes: Scott Fletcher, Environmental Engineer
Eval Division: Los Angeles County Fire Department
Eval Program: HWLQG
Eval Source: CERS,

Eval General Type: Compliance Evaluation Inspection
Eval Date: 12-20-2016
Violations Found: No
Eval Type: Routine done by local agency
Eval Notes: James Wright Division EHS Gabriel Moreno, Operations Manager Juan Carlos Ruiz, EHS Coordinator
Eval Division: Los Angeles County Fire Department
Eval Program: APSA
Eval Source: CERS,

Eval General Type: Compliance Evaluation Inspection
Eval Date: 08-12-2020
Violations Found: No
Eval Type: Routine done by local agency
Eval Notes: Scott Fletcher, Environmental Engineer
Eval Division: Los Angeles County Fire Department
Eval Program: HMRRP
Eval Source: CERS,

Eval General Type: Compliance Evaluation Inspection
Eval Date: 10-07-2013
Violations Found: No
Eval Type: Routine done by local agency
Eval Notes: Not reported
Eval Division: Los Angeles County Fire Department
Eval Program: HMRRP
Eval Source: CERS,

Eval General Type: Compliance Evaluation Inspection
Eval Date: 10-07-2013
Violations Found: Yes
Eval Type: Routine done by local agency
Eval Notes: Not reported
Eval Division: Los Angeles County Fire Department
Eval Program: HW
Eval Source: CERS,

Map ID
Direction
Distance
Elevation

MAP FINDINGS

Site

Database(s)

EDR ID Number
EPA ID Number

AEROCRAFT HEAT TREATING CO INC (Continued)

S113802533

Eval General Type: Compliance Evaluation Inspection
Eval Date: 12-20-2016
Violations Found: Yes
Eval Type: Routine done by local agency
Eval Notes: James Wright Division EHS Gabriel Moreno, Operations Manager Juan Carlos Ruiz, EHS Coordinator
Eval Division: Los Angeles County Fire Department
Eval Program: HW
Eval Source: CERS,

Coordinates:

Site ID: 384258
Facility Name: AEROCRAFT HEAT TREATING CO INC
Env Int Type Code: APSA
Program ID: 10279075
Coord Name: Not reported
Ref Point Type Desc: Center of a facility or station.,
Latitude: 33.890570
Longitude: -118.167090

Affiliation:

Affiliation Type Desc: Identification Signer
Entity Name: GABRIEL MORENO
Entity Title: OPERATIONS MANAGER
Affiliation Address: Not reported
Affiliation City: Not reported
Affiliation State: Not reported
Affiliation Country: Not reported
Affiliation Zip: Not reported
Affiliation Phone: ,

Affiliation Type Desc: Operator
Entity Name: AEROCRAFT HEAT TREATING
Entity Title: OPERATOR
Affiliation Address: 15701 MN AVENUE
Affiliation City: PARAMOUNT
Affiliation State: CA
Affiliation Country: Not reported
Affiliation Zip: Not reported
Affiliation Phone: ,

Affiliation Type Desc: Property Owner
Entity Name: AEROCRAFT HEAT TREATING CO INC.
Entity Title: Not reported
Affiliation Address: 15701 MINNESOTA AVE
Affiliation City: PARAMOUNT
Affiliation State: CA
Affiliation Country: United States
Affiliation Zip: 90723
Affiliation Phone: (562) 674-2400,

Affiliation Type Desc: CUPA District
Entity Name: Los Angeles County Fire
Entity Title: Not reported
Affiliation Address: 5825 Rickenbacker Road
Affiliation City: Commerce

Map ID
Direction
Distance
Elevation

MAP FINDINGS

Site

Database(s)

EDR ID Number
EPA ID Number

AEROCRAFT HEAT TREATING CO INC (Continued)

S113802533

Affiliation State: CA
Affiliation Country: Not reported
Affiliation Zip: 90040-3027
Affiliation Phone: (323) 890-4000,

Affiliation Type Desc: Environmental Contact
Entity Name: GABRIEL MORENO
Entity Title: OPERATIONS MANAGER
Affiliation Address: Not reported
Affiliation City: Not reported
Affiliation State: Not reported
Affiliation Country: Not reported
Affiliation Zip: Not reported
Affiliation Phone: ,

Affiliation Type Desc: Environmental Contact
Entity Name: JAMES P SCANNELL
Entity Title: ENVIRONMENTAL CONTACT
Affiliation Address: 15701 MN AVENUE
Affiliation City: PARAMOUNT
Affiliation State: CA
Affiliation Country: Not reported
Affiliation Zip: Not reported
Affiliation Phone: ,

Affiliation Type Desc: Facility Mailing Address
Entity Name: Mailing Address
Entity Title: Not reported
Affiliation Address: 15701 MINNESOTA AVENUE
Affiliation City: PARAMOUNT
Affiliation State: CA
Affiliation Country: Not reported
Affiliation Zip: 90723
Affiliation Phone: ,

Affiliation Type Desc: Legal Owner
Entity Name: AEROCRAFT HEAT TREATING CO INC.
Entity Title: Not reported
Affiliation Address: 15701 MINNESOTA AVE
Affiliation City: PARAMOUNT
Affiliation State: CA
Affiliation Country: United States
Affiliation Zip: 90723
Affiliation Phone: (562) 674-2400,

Affiliation Type Desc: Local Agency Caseworker
Entity Name: JOHN AWUJO LOS ANGELES CNTY
Entity Title: Not reported
Affiliation Address: 900 S FREMONT AVE
Affiliation City: ALHAMBRA
Affiliation State: Not reported
Affiliation Country: Not reported
Affiliation Zip: Not reported
Affiliation Phone: ,

Affiliation Type Desc: Operator
Entity Name: AEROCRAFT HEAT TREATING COMPANY

Map ID
Direction
Distance
Elevation

MAP FINDINGS

Site

Database(s)

EDR ID Number
EPA ID Number

AEROCRAFT HEAT TREATING CO INC (Continued)

S113802533

Entity Title: Not reported
Affiliation Address: Not reported
Affiliation City: Not reported
Affiliation State: Not reported
Affiliation Country: Not reported
Affiliation Zip: Not reported
Affiliation Phone: (562) 674-2400,

Affiliation Type Desc: Environmental Contact
Entity Name: Luc Ong
Entity Title: Not reported
Affiliation Address: 7743 E. ADAMS ST.
Affiliation City: PARAMOUNT
Affiliation State: CA
Affiliation Country: Not reported
Affiliation Zip: 90723
Affiliation Phone: ,

Affiliation Type Desc: Public Contact
Entity Name: JAMES P. SCANNELL
Entity Title: Not reported
Affiliation Address: Not reported
Affiliation City: Not reported
Affiliation State: Not reported
Affiliation Country: Not reported
Affiliation Zip: Not reported
Affiliation Phone: ,

Affiliation Type Desc: Facility Owner
Entity Name: PRECISION CASTPARTS
Entity Title: OWNER
Affiliation Address: 4650 SW MACADAM AVENUE
Affiliation City: PORTLAND
Affiliation State: OR
Affiliation Country: Not reported
Affiliation Zip: Not reported
Affiliation Phone: ,

Affiliation Type Desc: Parent Corporation
Entity Name: AEROCRAFT HEAT TREATING CO INC
Entity Title: Not reported
Affiliation Address: Not reported
Affiliation City: Not reported
Affiliation State: Not reported
Affiliation Country: Not reported
Affiliation Zip: Not reported
Affiliation Phone: ,

Affiliation Type Desc: Property Owner
Entity Name: PRCSN CASTPARTS CORPRT
Entity Title: Not reported
Affiliation Address: 4650 SW MACADAM AVENUE
Affiliation City: PORTLAND
Affiliation State: Not reported
Affiliation Country: Not reported
Affiliation Zip: Not reported
Affiliation Phone: ,

Map ID
Direction
Distance
Elevation

MAP FINDINGS

Site

Database(s)

EDR ID Number
EPA ID Number

AEROCRAFT HEAT TREATING CO INC (Continued)

S113802533

Affiliation Type Desc: Regional Board Caseworker
Entity Name: YUE RONG LOS ANGELES RWQCB REGN 4TH
Entity Title: Not reported
Affiliation Address: 320 W 4TH ST NA SUITE 200
Affiliation City: LOSANGELES
Affiliation State: Not reported
Affiliation Country: Not reported
Affiliation Zip: Not reported
Affiliation Phone: ,

Name: AEROCRAFT HEAT TREATING CO INC
Address: 15701 MINNESOTA AVE
City,State,Zip: PARAMOUNT, CA 90723
Site ID: 384258
CERS ID: 110001201173
CERS Description: US EPA Air Emission Inventory System (EIS)

Violations:
Site ID: 384258
Site Name: AEROCRAFT HEAT TREATING CO INC
Violation Date: 12-20-2016
Citation: 22 CCR 23 66273.40(a)(4) - California Code of Regulations, Title 22, Chapter 23, Section(s) 66273.40(a)(4)
Violation Description: Failure of universe waste handler to submit the written export notification report, signed by the universal waste handler, and to include all required information.
Violation Notes: Returned to compliance on 01/17/2017. OBSERVATION: A source reduction evaluation review and plan for 2014 reporting year was not available for review at time of inspection. CORRECTIVE ACTION: On or before September 1, 1991, and every four years thereafter, each generator shall conduct a source reduction evaluation review and plan pursuant to Ch. 31 Article 1 Section 67100.5 and have it available for inspection. Every generator shall retain the original of the current review and plan and report, shall maintain a copy of the current review and plan and report at each site, or, for a multisite review and plan or report, at a central location, and upon request, shall make it available to any authorized representative of the department or the unified program agency conducting an inspection pursuant to Section HSC 25185. Provide supporting documentation that a source reduction evaluation review and plan was prepared to the CUPA or immediately prepare this report and ensure that this report is done in a timely [Truncated]
Violation Division: Los Angeles County Fire Department
Violation Program: HW
Violation Source: CERS,

Site ID: 384258
Site Name: AEROCRAFT HEAT TREATING CO INC
Violation Date: 12-20-2016
Citation: HSC 6.95 25508(a)(1) - California Health and Safety Code, Chapter 6.95, Section(s) 25508(a)(1)
Violation Description: Failure to annually review and electronically certify that the business plan is complete and accurate on or before the annual due date.
Violation Notes: Returned to compliance on 05/16/2017. OBSERVATION: The Hazardous Materials Business Plan (HMBP) submitted in the California Environmental Reporting System (CERS) on 07/20/16 was reviewed and

Map ID
Direction
Distance
Elevation

MAP FINDINGS

Site

Database(s)

EDR ID Number
EPA ID Number

AEROCRAFT HEAT TREATING CO INC (Continued)

S113802533

found to be inaccurate and/or missing information Site map missing information per HSC 25505(a)2: Site map must have all of the following: contains north orientation, loading areas, internal roads, adjacent streets, storm and sewer drains, access and exit points, emergency shutoffs, evacuation staging areas, hazardous material handling and storage areas, and emergency response equipment. Hazardous Materials inventories not accurate: Disclose all chemicals at or above 55gallons, 500lbs and/or 200cuft. Missing propane, hydraulic oil storage for all hydraulic presses, waste oil storage next to the degreaser skimmer, nitrogen cylinders for fire suppression system and report max storage capacity of the liquid nitrogen. CERS Consolidated Emergency Response/Contingency Plan missing information and/or not updated. [Truncated]

Violation Division: Los Angeles County Fire Department
Violation Program: HMRRP
Violation Source: CERS,

Site ID: 384258
Site Name: AEROCRAFT HEAT TREATING CO INC
Violation Date: 12-20-2016
Citation: HSC 6.5 25250.19(c) - California Health and Safety Code, Chapter 6.5, Section(s) 25250.19(c)

Violation Description: Failure to record in an operating log and retain for three years the following information for each shipment of recycled or exempted oil:
1) The name and address of the used oil recycling facility or generator claiming the oil meets the requirements of HSC 6.5 25250.1.
2) The name and address of the facility receiving the shipment. 3) The quantity of oil delivered. 4) The date of shipment or delivery. 5) A cross-reference to the records and documentation required under HSC 6.5 25250.1.

Violation Notes: Returned to compliance on 01/17/2017. OBSERVATION: A hazardous waste management performance report for 2014 due by September 1, 2015 was not available for review. CORRECTIVE ACTION: On or before September 1, 1991, and every four years thereafter, each generator shall prepare a hazardous waste management performance report pursuant to Ch. 31 Article 1 Section 67100.8 and have it available for inspection. The Generator shall make available or prepare a hazardous waste management report with sufficient detail including all the required information, and must be kept available at the facility site for an inspector to review. The generator shall continue to prepare this report every four years. Provide a copy of the hazardous waste management report to the CUPA.

Violation Division: Los Angeles County Fire Department
Violation Program: HW
Violation Source: CERS,

Site ID: 384258
Site Name: AEROCRAFT HEAT TREATING CO INC
Violation Date: 12-20-2016
Citation: HSC 6.5 25244.19 - California Health and Safety Code, Chapter 6.5, Section(s) 25244.19

Violation Description: Failure of a generator to conduct, when required, a source reduction evaluation review and plan every four years, and/or failure of the review and plan to contain all required information.

Violation Notes: Returned to compliance on 05/02/2017. OBSERVATION: Inside building 3, southwest corner Eighteen (18) 55-gallon metal drums storing solids/sludge generated from cleaning the water quenching tank in

Map ID
Direction
Distance
Elevation

MAP FINDINGS

Site

Database(s)

EDR ID Number
EPA ID Number

AEROCRAFT HEAT TREATING CO INC (Continued)

S113802533

building 3. Per Operations Manager Gabriel Moreno these metal drums contain tank bottoms (solids/sludge). These solids/sludge were manually removed by two employees days after the quench water was pumped out; accumulation start date is unknown, best guess is 2nd week of December said Gabriel. Per Juan Carlos Ruiz, EHS Coordinator these drums will be managed as hazardous waste because the quench water was analyzed and removed as hazardous with waste description "NA3082, HW LIQ (CHROMIUM)" on 11/21/2016, 11/22/2016, 11/28/2016 & 12/05/2016 using uniform hazardous waste manifest. CORRECTIVE ACTION: All hazardous waste containers shall be marked with the following information: 1) The words Hazardous Waste 2) Name and address of generator 3) Hazardous properties 4) Physical state 5) Composition [Truncated]

Violation Division: Los Angeles County Fire Department
Violation Program: HW
Violation Source: CERS,

Site ID: 384258
Site Name: AEROCRAFT HEAT TREATING CO INC
Violation Date: 08-12-2020
Citation: 22 CCR 31 67100.9 - California Code of Regulations, Title 22, Chapter 31, Section(s) 67100.9

Violation Description: Failure of a large quantity generator to prepare a summary progress report every four years, using DTSC s Form # 1262 (3/99) titled "Summary Progress Report".

Violation Notes: Returned to compliance on 10/08/2020. OBSERVATION: The generator failed to prepare a summary progress report and has not submitted it to the DTSC every four years. Operator unable to provide at time of inspection. CORRECTIVE ACTION: Prepare a summary progress report and submit a copy to the DTSC and the CUPA.

Violation Division: Los Angeles County Fire Department
Violation Program: HWLQG
Violation Source: CERS,

Site ID: 384258
Site Name: AEROCRAFT HEAT TREATING CO INC
Violation Date: 12-20-2016
Citation: 22 CCR 12 66262.12 - California Code of Regulations, Title 22, Chapter 12, Section(s) 66262.12

Violation Description: Failure to obtain an Identification Number prior to treating, storing, disposing of, transporting or offering for transportation any hazardous waste.

Violation Notes: Returned to compliance on 05/02/2017. OBSERVATION: The Owner/Operator failed to properly train personnel who handle hazardous waste per 22CCR 66265.16 CORRECTIVE ACTION: All employees shall be trained within six months of assignment and take part in an annual review of the initial training received. At a minimum, the training program shall be designed to ensure that facility personnel are able to respond effectively to emergencies by familiarizing them with emergency procedures, emergency equipment, and emergency systems, including where applicable: 1) procedures for using, inspecting, repairing, and replacing facility emergency and monitoring equipment 2) key parameters for automatic waste feed cut-off systems 3) communications or alarm systems 4) response to fires or explosions 5) response to ground-water contamination incidents 6) shutdown of operations. The owner or operator shall maintain the following documents and records at the facility: 1) the job title for each

Map ID
Direction
Distance
Elevation

MAP FINDINGS

Site

Database(s)

EDR ID Number
EPA ID Number

AEROCRAFT HEAT TREATING CO INC (Continued)

S113802533

position at the related [Truncated]
Violation Division: Los Angeles County Fire Department
Violation Program: HW
Violation Source: CERS,

Site ID: 384258
Site Name: AEROCRAFT HEAT TREATING CO INC
Violation Date: 12-20-2016
Citation: HSC 6.5 25143.10 - California Health and Safety Code, Chapter 6.5, Section(s) 25143.10
Violation Description: Failure of any person who recycles more than 100 kilograms per month of recyclable material under a claim that the material qualifies for exclusion or exemption, to submit recyclable materials report every two years.
Violation Notes: Returned to compliance on 01/17/2017. OBSERVATION: A Summary Progress Report (SPR) for 2014 reporting year was not available for review at time of inspection. CORRECTIVE ACTION: All generators subject to SB 14 in 2014 reporting year must prepare a SPR. Generators shall complete the DTSC Form #1262 titled "Summary Progress Report," and have it available for inspection. Provide a copy of the SPR for 2014 reporting year or immediately prepare and submit a copy to the CUPA.

Violation Division: Los Angeles County Fire Department
Violation Program: HW
Violation Source: CERS,

Site ID: 384258
Site Name: AEROCRAFT HEAT TREATING CO INC
Violation Date: 08-12-2020
Citation: HSC 6.5 25244.21 - California Health and Safety Code, Chapter 6.5, Section(s) 25244.21
Violation Description: Failure to adequately complete, and maintain for review, all requirements of the source reduction evaluation review and plan (SB-14).
Violation Notes: Returned to compliance on 10/08/2020. OBSERVATION: A source reduction evaluation review and plan with all the required information has not been completed and maintained for review. Operator unable to provide at time of inspection. CORRECTIVE ACTION: Complete a source reduction report with all the required information and submit a copy to the CUPA.

Violation Division: Los Angeles County Fire Department
Violation Program: HWLQG
Violation Source: CERS,

Site ID: 384258
Site Name: AEROCRAFT HEAT TREATING CO INC
Violation Date: 05-02-2017
Citation: HSC 6.5 25201(a) - California Health and Safety Code, Chapter 6.5, Section(s) 25201(a)
Violation Description: Failure to obtain a permit or grant of interim status to accumulate hazardous waste longer than 90 days.
Violation Notes: Returned to compliance on 05/08/2017. OBSERVATION: Hazardous Waste (HW) storage area (1) 55-gallon metal drum with HW labeling, accumulation start date 12/21/16 CORRECTIVE ACTION: Facilities who generate more than 1000 kg of hazardous waste per month may store waste on site up to 90 days. Immediately contact a licensed hazardous waste hauler to dispose of this waste under manifest and submit a copy of the manifest to the CUPA

Map ID
Direction
Distance
Elevation

MAP FINDINGS

Site

Database(s)

EDR ID Number
EPA ID Number

AEROCRAFT HEAT TREATING CO INC (Continued)

S113802533

Violation Division: Los Angeles County Fire Department
Violation Program: HWLQG
Violation Source: CERS,

Site ID: 384258
Site Name: AEROCRAFT HEAT TREATING CO INC
Violation Date: 10-07-2013
Citation: HSC 6.5 25143.9 - California Health and Safety Code, Chapter 6.5, Section(s) 25143.9
Violation Description: Failure to meet the following requirements of excluded recyclable materials: 1) Used or reused as an ingredient in an industrial process to make a product if the material is not being reclaimed, 2) Used or reused as a safe and effective substitute for commercial products if the material is not being reclaimed, 3) Returned to the original process from which the material was generated, without first being reclaimed, if the material is returned as a substitute for raw material feedstock, and the process uses raw materials as principal feedstocks, 4) The material is recycled and used at the same facility at which the material was generated, or by the same corporate entity, 5) The material is recycled within the applicable generator accumulation time, 6) The material is managed in accordance with all applicable requirements for generators of hazardous wastes, 7) If the material is held in a container or tank, the container or tank is labeled, marked, and placarded in accordance with the department's hazardous waste labeling, marking, and placarding requirements which are applicable to generators, except that the container or tank shall be labeled or marked clearly with the words "Excluded Recyclable Material" instead of the words "Hazardous Waste," 8) If the material is used oil, the containers, aboveground tanks, and fill pipes used to transfer oil into underground storage tanks shall also be labeled and clearly marked with the words "Used Oil", 9) The owner or operator of the business location where the material is located has a business plan that meets the following minimal requirements: emergency response plans and procedures, which specifically address the material or that meets the emergency response and contingency requirements which are applicable to generators of hazardous waste, and 10) The material shall be stored and handled in accordance with all local ordinances and codes.

Violation Notes: Returned to compliance on 12/09/2013.
Violation Division: Los Angeles County Fire Department
Violation Program: HW
Violation Source: CERS,

Site ID: 384258
Site Name: AEROCRAFT HEAT TREATING CO INC
Violation Date: 08-12-2020
Citation: HSC 6.67 25270.4.5 (a) - California Health and Safety Code, Chapter 6.67, Section(s) 25270.4.5 (a)

Violation Description: Failure to have technical amendment(s) certified by a licensed professional engineer.

Violation Notes: Returned to compliance on 10/07/2020. OBSERVATION: Failure to have Technical Amendment(s) that materially affect the potential for a discharge oil certified by a professional engineer. Observed 14,000-gallon oil quench tank located in Building 1 has been emptied and decommissioned, however, SPCC Plan has not been amended. Also observed SPCC Plan include (2) 1,500-ton presses with 300-gallon oil reservoirs in Building 3, however, only observed (1) 1,500-ton press

Map ID
Direction
Distance
Elevation

MAP FINDINGS

Site

Database(s)

EDR ID Number
EPA ID Number

AEROCRAFT HEAT TREATING CO INC (Continued)

S113802533

on site. CORRECTIVE ACTION: All Technical Amendments listed above must be reviewed, modified as necessary and certified by a professional engineer.

Violation Division: Los Angeles County Fire Department
Violation Program: APSA
Violation Source: CERS,

Site ID: 384258
Site Name: AEROCRAFT HEAT TREATING CO INC
Violation Date: 12-20-2016
Citation: 40 CFR 1 265.201(c)(5) - U.S. Code of Federal Regulations, Title 40, Chapter 1, Section(s) 265.201(c)(5)

Violation Description: Failure to inspect hazardous waste tanks for the following, when present: 4) The construction materials of the tank at least weekly to detect corrosion or leaking of fixtures or seams. 5) The construction materials of, and the area immediately surrounding, discharge confinement structures (e.g., dikes) at least weekly to detect erosion or obvious signs of leakage (e.g., wet spots or dead vegetation).

Violation Notes: Returned to compliance on 05/02/2017. OBSERVATION: On 11/21/2016 LACoFD Investigators S. Townsend & E. Bald using XRF screened dust accumulation outside area of facility that resulted high levels of nickel. A soil sample was taken from a planter on Minnesota Avenue and second sample was taken on the public right-away on Madison Street. On 12/20/2016 I observed fine dust accumulation (black color and smaller than a grain of sand) that is being tracked by heavy equipment all over the place inside building, 1, 2 & 3, areas in between buildings and driveways. Inside building two Oily absorbent accumulated around the perimeter of the 33,000-gallon mineral oil quench tank Dust/absorbent accumulated around the perimeter of the 33,000-gallon water quenching tank On December 20, 2016 LACoFD Investigators J. Stout & E. Bald collected samples of the oily-absorbent and dust/absorbent that was observed in building 1. During the sampling next to the water quench tank, I observed fine dust becoming air-born as [Truncated]

Violation Division: Los Angeles County Fire Department
Violation Program: HW
Violation Source: CERS,

Site ID: 384258
Site Name: AEROCRAFT HEAT TREATING CO INC
Violation Date: 12-20-2016
Citation: HSC 6.5 Multiple - California Health and Safety Code, Chapter 6.5, Section(s) Multiple

Violation Description: Hazardous Waste Generator Program - Training - General
Violation Notes: Returned to compliance on 03/16/2017. OBSERVATION: This facility does not have an EPA ID number to manage hazardous waste. CORRECTIVE ACTION: A hazardous waste generator shall not treat, store, dispose of, transport or offer for transportation, Resource Conservation and Recovery Act (RCRA) hazardous waste without an EPA ID number. Obtain an EPA ID number through United States Environmental Protection Agency using EPA Form 8700-12 and to submit the completed form to the authorized state agency or EPA regional office and submit evidence to the CUPA.

Violation Division: Los Angeles County Fire Department
Violation Program: HW
Violation Source: CERS,

Map ID
Direction
Distance
Elevation

MAP FINDINGS

Site

Database(s)

EDR ID Number
EPA ID Number

AEROCRAFT HEAT TREATING CO INC (Continued)

S113802533

Evaluation:

Eval General Type: Compliance Evaluation Inspection
Eval Date: 12-20-2016
Violations Found: Yes
Eval Type: Routine done by local agency
Eval Notes: James Wright Division EHS Gabriel Moreno, Operations Manager Juan Carlos Ruiz, EHS Coordinator
Eval Division: Los Angeles County Fire Department
Eval Program: HMRRP
Eval Source: CERS,

Eval General Type: Other/Unknown
Eval Date: 05-02-2017
Violations Found: Yes
Eval Type: Other, not routine, done by local agency
Eval Notes: Juan Carlos Ruiz, EHS Coordinator James Wright, Division EHS Manager
Eval Division: Los Angeles County Fire Department
Eval Program: HWLQG
Eval Source: CERS,

Eval General Type: Compliance Evaluation Inspection
Eval Date: 08-12-2020
Violations Found: Yes
Eval Type: Routine done by local agency
Eval Notes: Scott Fletcher, Environmental Engineer
Eval Division: Los Angeles County Fire Department
Eval Program: APSA
Eval Source: CERS,

Eval General Type: Compliance Evaluation Inspection
Eval Date: 08-12-2020
Violations Found: Yes
Eval Type: Routine done by local agency
Eval Notes: Scott Fletcher, Environmental Engineer
Eval Division: Los Angeles County Fire Department
Eval Program: HWLQG
Eval Source: CERS,

Eval General Type: Compliance Evaluation Inspection
Eval Date: 12-20-2016
Violations Found: No
Eval Type: Routine done by local agency
Eval Notes: James Wright Division EHS Gabriel Moreno, Operations Manager Juan Carlos Ruiz, EHS Coordinator
Eval Division: Los Angeles County Fire Department
Eval Program: APSA
Eval Source: CERS,

Eval General Type: Compliance Evaluation Inspection
Eval Date: 08-12-2020
Violations Found: No
Eval Type: Routine done by local agency
Eval Notes: Scott Fletcher, Environmental Engineer
Eval Division: Los Angeles County Fire Department
Eval Program: HMRRP
Eval Source: CERS,

Map ID
Direction
Distance
Elevation

MAP FINDINGS

Site

Database(s)

EDR ID Number
EPA ID Number

AEROCRAFT HEAT TREATING CO INC (Continued)

S113802533

Eval General Type: Compliance Evaluation Inspection
Eval Date: 10-07-2013
Violations Found: No
Eval Type: Routine done by local agency
Eval Notes: Not reported
Eval Division: Los Angeles County Fire Department
Eval Program: HMRRP
Eval Source: CERS,

Eval General Type: Compliance Evaluation Inspection
Eval Date: 10-07-2013
Violations Found: Yes
Eval Type: Routine done by local agency
Eval Notes: Not reported
Eval Division: Los Angeles County Fire Department
Eval Program: HW
Eval Source: CERS,

Eval General Type: Compliance Evaluation Inspection
Eval Date: 12-20-2016
Violations Found: Yes
Eval Type: Routine done by local agency
Eval Notes: James Wright Division EHS Gabriel Moreno, Operations Manager Juan Carlos Ruiz, EHS Coordinator
Eval Division: Los Angeles County Fire Department
Eval Program: HW
Eval Source: CERS,

Coordinates:
Site ID: 384258
Facility Name: AEROCRAFT HEAT TREATING CO INC
Env Int Type Code: APSA
Program ID: 10279075
Coord Name: Not reported
Ref Point Type Desc: Center of a facility or station.,
Latitude: 33.890570
Longitude: -118.167090

Affiliation:
Affiliation Type Desc: Identification Signer
Entity Name: GABRIEL MORENO
Entity Title: OPERATIONS MANAGER
Affiliation Address: Not reported
Affiliation City: Not reported
Affiliation State: Not reported
Affiliation Country: Not reported
Affiliation Zip: Not reported
Affiliation Phone: ,

Affiliation Type Desc: Operator
Entity Name: AEROCRAFT HEAT TREATING
Entity Title: OPERATOR
Affiliation Address: 15701 MN AVENUE
Affiliation City: PARAMOUNT
Affiliation State: CA
Affiliation Country: Not reported

Map ID
Direction
Distance
Elevation

MAP FINDINGS

Site

Database(s)

EDR ID Number
EPA ID Number

AEROCRAFT HEAT TREATING CO INC (Continued)

S113802533

Affiliation Zip: Not reported
Affiliation Phone: ,

Affiliation Type Desc: Property Owner
Entity Name: AEROCRAFT HEAT TREATING CO INC.
Entity Title: Not reported
Affiliation Address: 15701 MINNESOTA AVE
Affiliation City: PARAMOUNT
Affiliation State: CA
Affiliation Country: United States
Affiliation Zip: 90723
Affiliation Phone: (562) 674-2400,

Affiliation Type Desc: CUPA District
Entity Name: Los Angeles County Fire
Entity Title: Not reported
Affiliation Address: 5825 Rickenbacker Road
Affiliation City: Commerce
Affiliation State: CA
Affiliation Country: Not reported
Affiliation Zip: 90040-3027
Affiliation Phone: (323) 890-4000,

Affiliation Type Desc: Environmental Contact
Entity Name: GABRIEL MORENO
Entity Title: OPERATIONS MANAGER
Affiliation Address: Not reported
Affiliation City: Not reported
Affiliation State: Not reported
Affiliation Country: Not reported
Affiliation Zip: Not reported
Affiliation Phone: ,

Affiliation Type Desc: Environmental Contact
Entity Name: JAMES P SCANNELL
Entity Title: ENVIRONMENTAL CONTACT
Affiliation Address: 15701 MN AVENUE
Affiliation City: PARAMOUNT
Affiliation State: CA
Affiliation Country: Not reported
Affiliation Zip: Not reported
Affiliation Phone: ,

Affiliation Type Desc: Facility Mailing Address
Entity Name: Mailing Address
Entity Title: Not reported
Affiliation Address: 15701 MINNESOTA AVENUE
Affiliation City: PARAMOUNT
Affiliation State: CA
Affiliation Country: Not reported
Affiliation Zip: 90723
Affiliation Phone: ,

Affiliation Type Desc: Legal Owner
Entity Name: AEROCRAFT HEAT TREATING CO INC.
Entity Title: Not reported
Affiliation Address: 15701 MINNESOTA AVE

Map ID
Direction
Distance
Elevation

MAP FINDINGS

Site

Database(s)

EDR ID Number
EPA ID Number

AEROCRAFT HEAT TREATING CO INC (Continued)

S113802533

Affiliation City: PARAMOUNT
Affiliation State: CA
Affiliation Country: United States
Affiliation Zip: 90723
Affiliation Phone: (562) 674-2400,

Affiliation Type Desc: Local Agency Caseworker
Entity Name: JOHN AWUJO LOS ANGELES CNTY
Entity Title: Not reported
Affiliation Address: 900 S FREMONT AVE
Affiliation City: ALHAMBRA
Affiliation State: Not reported
Affiliation Country: Not reported
Affiliation Zip: Not reported
Affiliation Phone: ,

Affiliation Type Desc: Operator
Entity Name: AEROCRAFT HEAT TREATING COMPANY
Entity Title: Not reported
Affiliation Address: Not reported
Affiliation City: Not reported
Affiliation State: Not reported
Affiliation Country: Not reported
Affiliation Zip: Not reported
Affiliation Phone: (562) 674-2400,

Affiliation Type Desc: Environmental Contact
Entity Name: Luc Ong
Entity Title: Not reported
Affiliation Address: 7743 E. ADAMS ST.
Affiliation City: PARAMOUNT
Affiliation State: CA
Affiliation Country: Not reported
Affiliation Zip: 90723
Affiliation Phone: ,

Affiliation Type Desc: Public Contact
Entity Name: JAMES P. SCANNELL
Entity Title: Not reported
Affiliation Address: Not reported
Affiliation City: Not reported
Affiliation State: Not reported
Affiliation Country: Not reported
Affiliation Zip: Not reported
Affiliation Phone: ,

Affiliation Type Desc: Facility Owner
Entity Name: PRECISION CASTPARTS
Entity Title: OWNER
Affiliation Address: 4650 SW MACADAM AVENUE
Affiliation City: PORTLAND
Affiliation State: OR
Affiliation Country: Not reported
Affiliation Zip: Not reported
Affiliation Phone: ,

Affiliation Type Desc: Parent Corporation

Map ID
Direction
Distance
Elevation

MAP FINDINGS

Site

Database(s)

EDR ID Number
EPA ID Number

AEROCRAFT HEAT TREATING CO INC (Continued)

S113802533

Entity Name: AEROCRAFT HEAT TREATING CO INC
Entity Title: Not reported
Affiliation Address: Not reported
Affiliation City: Not reported
Affiliation State: Not reported
Affiliation Country: Not reported
Affiliation Zip: Not reported
Affiliation Phone: ,

Affiliation Type Desc: Property Owner
Entity Name: PRCSN CASTPARTS CORPRT
Entity Title: Not reported
Affiliation Address: 4650 SW MACADAM AVENUE
Affiliation City: PORTLAND
Affiliation State: Not reported
Affiliation Country: Not reported
Affiliation Zip: Not reported
Affiliation Phone: ,

Affiliation Type Desc: Regional Board Caseworker
Entity Name: YUE RONG LOS ANGELES RWQCB REGN 4TH
Entity Title: Not reported
Affiliation Address: 320 W 4TH ST NA SUITE 200
Affiliation City: LOSANGELES
Affiliation State: Not reported
Affiliation Country: Not reported
Affiliation Zip: Not reported
Affiliation Phone: ,

HWTS:

Name: AEROCRAFT HEAT TREATING CO INC
Address: 15701 MINNESOTA AVE
Address 2: Not reported
City,State,Zip: PARAMOUNT, CA 907230000
EPA ID: CAL000377627
Inactive Date: Not reported
Create Date: 08/24/2012
Last Act Date: 07/17/2020
Mailing Name: Not reported
Mailing Address: 15701 MINNESOTA AVE
Mailing Address 2: Not reported
Mailing City,State,Zip: PARAMOUNT, CA 907230000
Owner Name: PRECISION CAST PARTS CORPORATION
Owner Address: 4650 SW MACADAM AVE
Owner Address 2: Not reported
Owner City,State,Zip: PORTLAND, OR 97239
Contact Name: LUC ONG
Contact Address: 15701 MINNESOTA AVENUE
Contact Address 2: Not reported
City,State,Zip: PARAMOUNT, CA 90280

NAICS:

EPA ID: CAL000377627
Create Date: 2012-08-24 14:17:22.243
NAICS Code: 332811
NAICS Description: Metal Heat Treating

Map ID
Direction
Distance
Elevation

MAP FINDINGS

Site

Database(s)

EDR ID Number
EPA ID Number

AEROCRAFT HEAT TREATING CO INC (Continued)

S113802533

Issued EPA ID Date: 2012-08-24 14:17:22.22700
Inactive Date: Not reported
Facility Name: AEROCRAFT HEAT TREATING CO INC
Facility Address: 15701 MINNESOTA AVE
Facility Address 2: Not reported
Facility City: PARAMOUNT
Facility County: Not reported
Facility State: CA
Facility Zip: 907230000

N103
SSE
1/8-1/4
0.164 mi.
865 ft.

SOUTHERN CAL TRANS
7727 JACKSON ST
PARAMOUNT, CA 90723

Site 1 of 4 in cluster N

CERS HAZ WASTE
HAZNET
NPDES
CIWQS
CERS
HWTS

S113056269
N/A

Relative:
Higher

Actual:
67 ft.

CERS HAZ WASTE:
Name: CONSOLIDATED DISPOSAL SERVICE, L.L.C.
Address: 7727 JACKSON ST
City,State,Zip: PARAMOUNT, CA 90723
Site ID: 113180
CERS ID: 10309027
CERS Description: Hazardous Waste Generator

HAZNET:
Name: UNION PACIFIC RAILROAD
Address: 7727 JACKSON ST
Address 2: Not reported
City,State,Zip: PARAMOUNT, CA 907230000
Contact: DEBRA BLANCHARD
Telephone: 4022712235
Mailing Name: Not reported
Mailing Address: 1416 DODGE ST RM 930

Year: 1995
Gepaid: CAL000091709
TSD EPA ID: CAT000646117
CA Waste Code: 331 - Off-specification, aged or surplus organics
Disposal Method: D80 - Disposal, Land Fill
Tons: 0.05

Additional Info:
Year: 1995
Gen EPA ID: CAL000091709

Shipment Date: 19950105
Creation Date: 10/20/1995 0:00:00
Receipt Date: 19950109
Manifest ID: 93562430
Trans EPA ID: ILD099202681
Trans Name: Not reported
Trans 2 EPA ID: ARD981908551
Trans 2 Name: Not reported
TSD EPA ID: CAT000646117

Map ID
Direction
Distance
Elevation

MAP FINDINGS

Site

Database(s)

EDR ID Number
EPA ID Number

SOUTHERN CAL TRANS (Continued)

S113056269

Trans Name: Not reported
TSDf Alt EPA ID: Not reported
TSDf Alt Name: Not reported
Waste Code Description: 331 - Off-specification, aged, or surplus organics
RCRA Code: Not reported
Meth Code: D80 - Disposal, Land Fill
Quantity Tons: 0.05
Waste Quantity: 100
Quantity Unit: P
Additional Code 1: Not reported
Additional Code 2: Not reported
Additional Code 3: Not reported
Additional Code 4: Not reported
Additional Code 5: Not reported

NPDES:

Name: SOUTHERN CAL TRANS
Address: 7727 JACKSON ST
City,State,Zip: PARAMOUNT, CA 90723
Facility Status: Active
NPDES Number: CAS000001
Region: 4
Agency Number: 0
Regulatory Measure ID: 444029
Place ID: Not reported
Order Number: 97-03-DWQ
WDID: 4 19I024655
Regulatory Measure Type: Enrollee
Program Type: Industrial
Adoption Date Of Regulatory Measure: Not reported
Effective Date Of Regulatory Measure: 01/27/2014
Termination Date Of Regulatory Measure: Not reported
Expiration Date Of Regulatory Measure: Not reported
Discharge Address: 7727 Jackson Street
Discharge Name: Consolidated Disposal Services LLC
Discharge City: Paramount
Discharge State: California
Discharge Zip: 90723
Status: Not reported
Status Date: Not reported
Operator Name: Not reported
Operator Address: Not reported
Operator City: Not reported
Operator State: Not reported
Operator Zip: Not reported

NPDES as of 03/2018:

NPDES Number: CAS000001
Status: Active
Agency Number: 0
Region: 4
Regulatory Measure ID: 444029
Order Number: 97-03-DWQ
Regulatory Measure Type: Enrollee
Place ID: Not reported
WDID: 4 19I024655
Program Type: Industrial

Map ID
Direction
Distance
Elevation

MAP FINDINGS

Site

Database(s)

EDR ID Number
EPA ID Number

SOUTHERN CAL TRANS (Continued)

S113056269

Adoption Date Of Regulatory Measure: Not reported
Effective Date Of Regulatory Measure: 01/27/2014
Expiration Date Of Regulatory Measure: Not reported
Termination Date Of Regulatory Measure: Not reported
Discharge Name: ECDC Environmental Inc
Discharge Address: 1111 West Highway 123
Discharge City: East Carbon
Discharge State: Utah
Discharge Zip: 84520
Received Date: Not reported
Processed Date: Not reported
Status: Not reported
Status Date: Not reported
Place Size: Not reported
Place Size Unit: Not reported
Contact: Not reported
Contact Title: Not reported
Contact Phone: Not reported
Contact Phone Ext: Not reported
Contact Email: Not reported
Operator Name: Not reported
Operator Address: Not reported
Operator City: Not reported
Operator State: Not reported
Operator Zip: Not reported
Operator Contact: Not reported
Operator Contact Title: Not reported
Operator Contact Phone: Not reported
Operator Contact Phone Ext: Not reported
Operator Contact Email: Not reported
Operator Type: Not reported
Developer: Not reported
Developer Address: Not reported
Developer City: Not reported
Developer State: Not reported
Developer Zip: Not reported
Developer Contact: Not reported
Developer Contact Title: Not reported
Constype Linear Utility Ind: Not reported
Emergency Phone: Not reported
Emergency Phone Ext: Not reported
Constype Above Ground Ind: Not reported
Constype Below Ground Ind: Not reported
Constype Cable Line Ind: Not reported
Constype Comm Line Ind: Not reported
Constype Commercial Ind: Not reported
Constype Electrical Line Ind: Not reported
Constype Gas Line Ind: Not reported
Constype Industrial Ind: Not reported
Constype Other Description: Not reported
Constype Other Ind: Not reported
Constype Recons Ind: Not reported
Constype Residential Ind: Not reported
Constype Transport Ind: Not reported
Constype Utility Description: Not reported
Constype Utility Ind: Not reported
Constype Water Sewer Ind: Not reported

Map ID
Direction
Distance
Elevation

MAP FINDINGS

Site

Database(s)

EDR ID Number
EPA ID Number

SOUTHERN CAL TRANS (Continued)

S113056269

Dir Discharge Uswater Ind:	Not reported
Receiving Water Name:	Not reported
Certifier:	Not reported
Certifier Title:	Not reported
Certification Date:	Not reported
Primary Sic:	Not reported
Secondary Sic:	Not reported
Tertiary Sic:	Not reported
NPDES Number:	Not reported
Status:	Not reported
Agency Number:	Not reported
Region:	4
Regulatory Measure ID:	444029
Order Number:	Not reported
Regulatory Measure Type:	Industrial
Place ID:	Not reported
WDID:	4 19I024655
Program Type:	Not reported
Adoption Date Of Regulatory Measure:	Not reported
Effective Date Of Regulatory Measure:	Not reported
Expiration Date Of Regulatory Measure:	Not reported
Termination Date Of Regulatory Measure:	Not reported
Discharge Name:	Not reported
Discharge Address:	Not reported
Discharge City:	Not reported
Discharge State:	Not reported
Discharge Zip:	Not reported
Received Date:	01/27/2014
Processed Date:	01/27/2014
Status:	Active
Status Date:	01/27/2014
Place Size:	8.8
Place Size Unit:	Acres
Contact:	Darin Olson
Contact Title:	Contact
Contact Phone:	949-673-1247
Contact Phone Ext:	Not reported
Contact Email:	dolson@republicservices.com
Operator Name:	ECDC Environmental Inc
Operator Address:	1111 West Highway 123
Operator City:	East Carbon
Operator State:	Utah
Operator Zip:	84520
Operator Contact:	Margaret Patrick
Operator Contact Title:	Environmental Manager
Operator Contact Phone:	714-238-3386
Operator Contact Phone Ext:	Not reported
Operator Contact Email:	mpatrick@republicservices.com
Operator Type:	Private Business
Developer:	Not reported
Developer Address:	Not reported
Developer City:	Not reported
Developer State:	Utah
Developer Zip:	Not reported
Developer Contact:	Not reported
Developer Contact Title:	Not reported

Map ID
Direction
Distance
Elevation

MAP FINDINGS

Site

Database(s)

EDR ID Number
EPA ID Number

SOUTHERN CAL TRANS (Continued)

S113056269

Constype Linear Utility Ind: Not reported
Emergency Phone: Not reported
Emergency Phone Ext: Not reported
Constype Above Ground Ind: Not reported
Constype Below Ground Ind: Not reported
Constype Cable Line Ind: Not reported
Constype Comm Line Ind: Not reported
Constype Commercial Ind: Not reported
Constype Electrical Line Ind: Not reported
Constype Gas Line Ind: Not reported
Constype Industrial Ind: Not reported
Constype Other Description: Not reported
Constype Other Ind: Not reported
Constype Recons Ind: Not reported
Constype Residential Ind: Not reported
Constype Transport Ind: Not reported
Constype Utility Description: Not reported
Constype Utility Ind: Not reported
Constype Water Sewer Ind: Not reported
Dir Discharge Uswater Ind: N
Receiving Water Name: Los Angeles River
Certifier: Margaret Patrick
Certifier Title: Environmental Manager
Certification Date: 07-APR-17
Primary Sic: 4011-Railroads, Line-haul Operating
Secondary Sic: 4953-Refuse Systems
Tertiary Sic: Not reported

Name: SOUTHERN CAL TRANS
Address: 7727 JACKSON ST
City,State,Zip: PARAMOUNT, CA 90723
Facility Status: Not reported
NPDES Number: Not reported
Region: Not reported
Agency Number: Not reported
Regulatory Measure ID: Not reported
Place ID: Not reported
Order Number: Not reported
WDID: 4 19I024655
Regulatory Measure Type: Industrial
Program Type: Not reported
Adoption Date Of Regulatory Measure: Not reported
Effective Date Of Regulatory Measure: Not reported
Termination Date Of Regulatory Measure: Not reported
Expiration Date Of Regulatory Measure: Not reported
Discharge Address: Not reported
Discharge Name: Not reported
Discharge City: Not reported
Discharge State: Not reported
Discharge Zip: Not reported
Status: Active
Status Date: 01/27/2014
Operator Name: Consolidated Disposal Services LLC
Operator Address: 7727 Jackson Street
Operator City: Paramount
Operator State: California

Map ID
Direction
Distance
Elevation

MAP FINDINGS

Site

Database(s)

EDR ID Number
EPA ID Number

SOUTHERN CAL TRANS (Continued)

S113056269

Operator Zip: 90723
NPDES as of 03/2018:
NPDES Number: CAS000001
Status: Active
Agency Number: 0
Region: 4
Regulatory Measure ID: 444029
Order Number: 97-03-DWQ
Regulatory Measure Type: Enrollee
Place ID: Not reported
WDID: 4 19I024655
Program Type: Industrial
Adoption Date Of Regulatory Measure: Not reported
Effective Date Of Regulatory Measure: 01/27/2014
Expiration Date Of Regulatory Measure: Not reported
Termination Date Of Regulatory Measure: Not reported
Discharge Name: ECDC Environmental Inc
Discharge Address: 1111 West Highway 123
Discharge City: East Carbon
Discharge State: Utah
Discharge Zip: 84520
Received Date: Not reported
Processed Date: Not reported
Status: Not reported
Status Date: Not reported
Place Size: Not reported
Place Size Unit: Not reported
Contact: Not reported
Contact Title: Not reported
Contact Phone: Not reported
Contact Phone Ext: Not reported
Contact Email: Not reported
Operator Name: Not reported
Operator Address: Not reported
Operator City: Not reported
Operator State: Not reported
Operator Zip: Not reported
Operator Contact: Not reported
Operator Contact Title: Not reported
Operator Contact Phone: Not reported
Operator Contact Phone Ext: Not reported
Operator Contact Email: Not reported
Operator Type: Not reported
Developer: Not reported
Developer Address: Not reported
Developer City: Not reported
Developer State: Not reported
Developer Zip: Not reported
Developer Contact: Not reported
Developer Contact Title: Not reported
Constype Linear Utility Ind: Not reported
Emergency Phone: Not reported
Emergency Phone Ext: Not reported
Constype Above Ground Ind: Not reported
Constype Below Ground Ind: Not reported
Constype Cable Line Ind: Not reported
Constype Comm Line Ind: Not reported

Map ID
Direction
Distance
Elevation

MAP FINDINGS

Site

Database(s)

EDR ID Number
EPA ID Number

SOUTHERN CAL TRANS (Continued)

S113056269

Constype Commercial Ind:	Not reported
Constype Electrical Line Ind:	Not reported
Constype Gas Line Ind:	Not reported
Constype Industrial Ind:	Not reported
Constype Other Description:	Not reported
Constype Other Ind:	Not reported
Constype Recons Ind:	Not reported
Constype Residential Ind:	Not reported
Constype Transport Ind:	Not reported
Constype Utility Description:	Not reported
Constype Utility Ind:	Not reported
Constype Water Sewer Ind:	Not reported
Dir Discharge Uswater Ind:	Not reported
Receiving Water Name:	Not reported
Certifier:	Not reported
Certifier Title:	Not reported
Certification Date:	Not reported
Primary Sic:	Not reported
Secondary Sic:	Not reported
Tertiary Sic:	Not reported
NPDES Number:	Not reported
Status:	Not reported
Agency Number:	Not reported
Region:	4
Regulatory Measure ID:	444029
Order Number:	Not reported
Regulatory Measure Type:	Industrial
Place ID:	Not reported
WDID:	4 19I024655
Program Type:	Not reported
Adoption Date Of Regulatory Measure:	Not reported
Effective Date Of Regulatory Measure:	Not reported
Expiration Date Of Regulatory Measure:	Not reported
Termination Date Of Regulatory Measure:	Not reported
Discharge Name:	Not reported
Discharge Address:	Not reported
Discharge City:	Not reported
Discharge State:	Not reported
Discharge Zip:	Not reported
Received Date:	01/27/2014
Processed Date:	01/27/2014
Status:	Active
Status Date:	01/27/2014
Place Size:	8.8
Place Size Unit:	Acres
Contact:	Darin Olson
Contact Title:	Contact
Contact Phone:	949-673-1247
Contact Phone Ext:	Not reported
Contact Email:	dolson@republicservices.com
Operator Name:	ECDC Environmental Inc
Operator Address:	1111 West Highway 123
Operator City:	East Carbon
Operator State:	Utah
Operator Zip:	84520
Operator Contact:	Margaret Patrick

Map ID
Direction
Distance
Elevation

MAP FINDINGS

Site

Database(s)

EDR ID Number
EPA ID Number

SOUTHERN CAL TRANS (Continued)

S113056269

Operator Contact Title: Environmental Manager
Operator Contact Phone: 714-238-3386
Operator Contact Phone Ext: Not reported
Operator Contact Email: mpatrick@republicservices.com
Operator Type: Private Business
Developer: Not reported
Developer Address: Not reported
Developer City: Not reported
Developer State: Utah
Developer Zip: Not reported
Developer Contact: Not reported
Developer Contact Title: Not reported
Constype Linear Utility Ind: Not reported
Emergency Phone: Not reported
Emergency Phone Ext: Not reported
Constype Above Ground Ind: Not reported
Constype Below Ground Ind: Not reported
Constype Cable Line Ind: Not reported
Constype Comm Line Ind: Not reported
Constype Commercial Ind: Not reported
Constype Electrical Line Ind: Not reported
Constype Gas Line Ind: Not reported
Constype Industrial Ind: Not reported
Constype Other Description: Not reported
Constype Other Ind: Not reported
Constype Recons Ind: Not reported
Constype Residential Ind: Not reported
Constype Transport Ind: Not reported
Constype Utility Description: Not reported
Constype Utility Ind: Not reported
Constype Water Sewer Ind: Not reported
Dir Discharge Uswater Ind: N
Receiving Water Name: Los Angeles River
Certifier: Margaret Patrick
Certifier Title: Environmental Manager
Certification Date: 07-APR-17
Primary Sic: 4011-Railroads, Line-haul Operating
Secondary Sic: 4953-Refuse Systems
Tertiary Sic: Not reported

CIWQS:

Name: SOUTHERN CAL TRANS
Address: 7727 JACKSON ST
City,State,Zip: PARAMOUNT, CA 90723
Agency: Consolidated Disposal Services LLC
Agency Address: 7727 Jackson Street, Paramount, CA 90723
Place/Project Type: Industrial - Railroads, Line-haul Operating
SIC/NAICS: 4011(+)
Region: 4
Program: INDSTW
Regulatory Measure Status: Active
Regulatory Measure Type: Storm water industrial
Order Number: 2014-0057-DWQ
WDID: 4 19I024655
NPDES Number: CAS000001
Adoption Date: Not reported

Map ID
Direction
Distance
Elevation

MAP FINDINGS

Site

Database(s)

EDR ID Number
EPA ID Number

SOUTHERN CAL TRANS (Continued)

S113056269

Effective Date: 01/27/2014
Termination Date: Not reported
Expiration/Review Date: Not reported
Design Flow: Not reported
Major/Minor: Not reported
Complexity: Not reported
TTWQ: Not reported
Enforcement Actions within 5 years: 0
Violations within 5 years: 0
Latitude: 33.88541
Longitude: -118.16486

CERS:

Name: SOUTHERN CAL TRANS
Address: 7727 JACKSON ST
City,State,Zip: PARAMOUNT, CA 90723
Site ID: 531069
CERS ID: 827622
CERS Description: Industrial Facility Storm Water

Evaluation:

Eval General Type: Compliance Evaluation Inspection
Eval Date: 12-28-2016
Violations Found: No
Eval Type: Industrial Storm Water Compliance Evaluation
Eval Notes: In compliance
Eval Division: Water Boards
Eval Program: INDSTW
Eval Source: SMARTS,

Affiliation:

Affiliation Type Desc: Owner/Operator
Entity Name: Consolidated Disposal Services LLC
Entity Title: Operator
Affiliation Address: 7727 Jackson Street
Affiliation City: Paramount
Affiliation State: CA
Affiliation Country: Not reported
Affiliation Zip: 90723
Affiliation Phone: ,

Name: CONSOLIDATED DISPOSAL SERVICE, L.L.C.
Address: 7727 JACKSON ST
City,State,Zip: PARAMOUNT, CA 90723
Site ID: 113180
CERS ID: 10309027
CERS Description: Chemical Storage Facilities

Violations:

Site ID: 113180
Site Name: Consolidated Disposal Service, L.L.C.
Violation Date: 04-12-2018
Citation: HSC 6.95 25508(a)(1) - California Health and Safety Code, Chapter 6.95, Section(s) 25508(a)(1)
Violation Description: Failure to complete and electronically submit hazardous material inventory information for all reportable hazardous materials on site

Map ID
Direction
Distance
Elevation

MAP FINDINGS

Site

Database(s)

EDR ID Number
EPA ID Number

SOUTHERN CAL TRANS (Continued)

S113056269

Violation Notes: at or above reportable quantities.
Returned to compliance on 05/11/2018. OBSERVATION: Owner/Operator failed to submit a Hazardous Materials Inventory List when storing hazardous materials at or above the thresholds quantities of 55 gallons/500 lbs/200 cubic feet. Observed the following materials above reportable quantities stored on site: Oxygen - 2 x 200 cu ft Argon/CO2 - 3 x 200 cu ft Acetylene - 1 x 4125 cu ft; 1 x 283 cu ft Hydraulic oil - 1 x 55 gal Propane - 2 x 10 gal CORRECTIVE ACTION: Establish and implement a Hazardous Materials Business Plan when storing hazardous materials at or above the thresholds quantities of 55 gallons/500 lbs/200 cubic feet.

Violation Division: Los Angeles County Fire Department
Violation Program: HMRRP
Violation Source: CERS,

Site ID: 113180
Site Name: Consolidated Disposal Service, L.L.C.
Violation Date: 04-12-2018
Citation: HSC 6.95 25508(a)(1) - California Health and Safety Code, Chapter 6.95, Section(s) 25508(a)(1)

Violation Description: Failure to establish and electronically submit an adequate emergency response plan and procedures for a release or threatened release of a hazardous material.

Violation Notes: Returned to compliance on 05/11/2018.
Violation Division: Los Angeles County Fire Department
Violation Program: HMRRP
Violation Source: CERS,

Site ID: 113180
Site Name: Consolidated Disposal Service, L.L.C.
Violation Date: 04-12-2018
Citation: HSC 6.95 25508(a)(1) - California Health and Safety Code, Chapter 6.95, Section(s) 25508(a)(1)

Violation Description: Failure to complete and electronically submit a site map with all required content.

Violation Notes: Returned to compliance on 05/11/2018. OBSERVATION: The business failed to complete and electronically submit a site map with all required content including: north orientation, loading area, internal roads, adjacent streets, storm and sewer drains, access and exit points, emergency shut offs, evacuation staging area, hazardous materials/waste storage areas and emergency response equipment. Observed no site map submitted to CERS. CORRECTIVE ACTION: Complete and electronically submit a site map with all required content.

Violation Division: Los Angeles County Fire Department
Violation Program: HMRRP
Violation Source: CERS,

Site ID: 113180
Site Name: Consolidated Disposal Service, L.L.C.
Violation Date: 04-12-2018
Citation: HSC 6.95 25508(a)(1) - California Health and Safety Code, Chapter 6.95, Section(s) 25508(a)(1)

Violation Description: Failure to annually review and electronically certify that the business plan is complete and accurate on or before the annual due date.

Violation Notes: Returned to compliance on 05/11/2018. OBSERVATION: The business failed to electronically submit and certify that the business plan is

Map ID
Direction
Distance
Elevation

MAP FINDINGS

Site

Database(s)

EDR ID Number
EPA ID Number

SOUTHERN CAL TRANS (Continued)

S113056269

complete, accurate, and in compliance with EPCRA on or before the annual due date. Observed last CERS submittal dated 11/14/13.
CORRECTIVE ACTION: Electronically submit and certify that the business plan is complete, accurate, and in compliance with EPCRA within 30 days. On an ongoing basis, electronically submit and certify the business plan annually on or before the annual due date.

Violation Division: Los Angeles County Fire Department
Violation Program: HMRRP
Violation Source: CERS,

Evaluation:

Eval General Type: Compliance Evaluation Inspection
Eval Date: 04-12-2018
Violations Found: Yes
Eval Type: Routine done by local agency
Eval Notes: Sal Duarte, Operation Manager
Eval Division: Los Angeles County Fire Department
Eval Program: HMRRP
Eval Source: CERS,

Eval General Type: Compliance Evaluation Inspection
Eval Date: 06-23-2021
Violations Found: No
Eval Type: Routine done by local agency
Eval Notes: Paxton Bowman, Division Manager
Eval Division: Los Angeles County Fire Department
Eval Program: HMRRP
Eval Source: CERS,

Eval General Type: Compliance Evaluation Inspection
Eval Date: 06-23-2021
Violations Found: No
Eval Type: Routine done by local agency
Eval Notes: Paxton Bowman, Division Manager
Eval Division: Los Angeles County Fire Department
Eval Program: HW
Eval Source: CERS,

Eval General Type: Other/Unknown
Eval Date: 06-26-2018
Violations Found: No
Eval Type: Other, not routine, done by local agency
Eval Notes: Not reported
Eval Division: Los Angeles County Fire Department
Eval Program: HMRRP
Eval Source: CERS,

Eval General Type: Compliance Evaluation Inspection
Eval Date: 04-12-2018
Violations Found: No
Eval Type: Routine done by local agency
Eval Notes: Sal Duarte, Operation Manager
Eval Division: Los Angeles County Fire Department
Eval Program: HW
Eval Source: CERS,

Map ID
Direction
Distance
Elevation

MAP FINDINGS

Site

Database(s)

EDR ID Number
EPA ID Number

SOUTHERN CAL TRANS (Continued)

S113056269

Coordinates:

Site ID: 113180
Facility Name: Consolidated Disposal Service, L.L.C.
Env Int Type Code: HWG
Program ID: 10309027
Coord Name: Not reported
Ref Point Type Desc: Center of a facility or station.,
Latitude: 33.885440
Longitude: -118.165010

Affiliation:

Affiliation Type Desc: Document Preparer
Entity Name: Margaret Patrick
Entity Title: Not reported
Affiliation Address: Not reported
Affiliation City: Not reported
Affiliation State: Not reported
Affiliation Country: Not reported
Affiliation Zip: Not reported
Affiliation Phone: ,

Affiliation Type Desc: Environmental Contact
Entity Name: Alma Jacobs
Entity Title: Not reported
Affiliation Address: 17121 Nichols Street
Affiliation City: Huntington Beach
Affiliation State: CA
Affiliation Country: Not reported
Affiliation Zip: 92647
Affiliation Phone: ,

Affiliation Type Desc: Parent Corporation
Entity Name: Consolidated Disposal Service, L.L.C.
Entity Title: Not reported
Affiliation Address: Not reported
Affiliation City: Not reported
Affiliation State: Not reported
Affiliation Country: Not reported
Affiliation Zip: Not reported
Affiliation Phone: ,

Affiliation Type Desc: Operator
Entity Name: Consolidated Disposal Service LLC
Entity Title: Not reported
Affiliation Address: Not reported
Affiliation City: Not reported
Affiliation State: Not reported
Affiliation Country: Not reported
Affiliation Zip: Not reported
Affiliation Phone: (714) 330-3164,

Affiliation Type Desc: Legal Owner
Entity Name: Consolidated Disposal Service, L.L.C.
Entity Title: Not reported
Affiliation Address: 2495 E. 68th St, Div. 4921
Affiliation City: Long Beach

Map ID
Direction
Distance
Elevation

MAP FINDINGS

Site

Database(s)

EDR ID Number
EPA ID Number

SOUTHERN CAL TRANS (Continued)

S113056269

Affiliation State: CA
Affiliation Country: United States
Affiliation Zip: 90805
Affiliation Phone: (949) 673-1247,

Affiliation Type Desc: Property Owner
Entity Name: Union Pacific Railroad Company
Entity Title: Not reported
Affiliation Address: 1400 Douglas St. Stop 0750
Affiliation City: Omaha
Affiliation State: NE
Affiliation Country: United States
Affiliation Zip: 68179
Affiliation Phone: (402) 544-7244,

Affiliation Type Desc: CUPA District
Entity Name: Los Angeles County Fire
Entity Title: Not reported
Affiliation Address: 5825 Rickenbacker Road
Affiliation City: Commerce
Affiliation State: CA
Affiliation Country: Not reported
Affiliation Zip: 90040-3027
Affiliation Phone: (323) 890-4000,

Affiliation Type Desc: Facility Mailing Address
Entity Name: Mailing Address
Entity Title: Not reported
Affiliation Address: 2495 E. 68th St, Div. 4921
Affiliation City: Long Beach
Affiliation State: CA
Affiliation Country: Not reported
Affiliation Zip: 90805
Affiliation Phone: ,

Affiliation Type Desc: Identification Signer
Entity Name: Paxton Bowman
Entity Title: Division Manager
Affiliation Address: Not reported
Affiliation City: Not reported
Affiliation State: Not reported
Affiliation Country: Not reported
Affiliation Zip: Not reported
Affiliation Phone: ,

HWTS:

Name: UNION PACIFIC RAILROAD
Address: 7727 JACKSON ST
Address 2: Not reported
City,State,Zip: PARAMOUNT, CA 907230000
EPA ID: CAL000091709
Inactive Date: 06/30/1999
Create Date: 05/24/1994
Last Act Date: 04/11/2000
Mailing Name: Not reported
Mailing Address: 1416 DODGE ST RM 930

Map ID
Direction
Distance
Elevation

MAP FINDINGS

Site

Database(s)

EDR ID Number
EPA ID Number

SOUTHERN CAL TRANS (Continued)

S113056269

Mailing Address 2: Not reported
Mailing City,State,Zip: OMAHA, NE 681790001
Owner Name: UNION PACIFIC RAILROAD
Owner Address: 1416 DODGE ST RM 930
Owner Address 2: Not reported
Owner City,State,Zip: OMAHA, NE 681790001
Contact Name: DEBRA BLANCHARD
Contact Address: INACT 99VQ FINAL NOTICE - BATCH
Contact Address 2: 4/11/00
City,State,Zip: OMAHA, NE 681790001

I104
SSW
1/8-1/4
0.166 mi.
874 ft.

ROTO FINISHING SYS INC
7530 E JACKSON ST
PARAMOUNT, CA 90723

SEMS-ARCHIVE 1003878297
CAD009525460

Site 4 of 4 in cluster I

Relative:
Lower
Actual:
65 ft.

SEMS Archive:
Site ID: 0901218
EPA ID: CAD009525460
Name: ROTO FINISHING SYS INC
Address: 7530 E JACKSON ST
Address 2: Not reported
City,State,Zip: PARAMOUNT, CA 90723
Cong District: 31
FIPS Code: 06037
FF: N
NPL: Not on the NPL
Non NPL Status: NFRAP-Site does not qualify for the NPL based on existing information

SEMS Archive Detail:

Region: 09
Site ID: 0901218
EPA ID: CAD009525460
Site Name: ROTO FINISHING SYS INC
NPL: N
FF: N
OU: 00
Action Code: VS
Action Name: ARCH SITE
SEQ: 1
Start Date: Not reported
Finish Date: 1985-11-01 06:00:00
Qual: Not reported
Current Action Lead: EPA Perf In-Hse

Region: 09
Site ID: 0901218
EPA ID: CAD009525460
Site Name: ROTO FINISHING SYS INC
NPL: N
FF: N
OU: 00
Action Code: PA
Action Name: PA
SEQ: 1
Start Date: 1985-04-01 06:00:00
Finish Date: 1985-11-01 06:00:00

Map ID
 Direction
 Distance
 Elevation

MAP FINDINGS

Site

Database(s)

EDR ID Number
 EPA ID Number

ROTO FINISHING SYS INC (Continued)

1003878297

Qual:	N
Current Action Lead:	St Perf
Region:	09
Site ID:	0901218
EPA ID:	CAD009525460
Site Name:	ROTO FINISHING SYS INC
NPL:	N
FF:	N
OU:	00
Action Code:	DS
Action Name:	DISCVRY
SEQ:	1
Start Date:	1985-04-01 06:00:00
Finish Date:	1985-04-01 06:00:00
Qual:	Not reported
Current Action Lead:	St Perf

L105
North
1/8-1/4
0.166 mi.
878 ft.

MID CITY DIESEL
15708 MINNESOTA
PARAMOUNT, CA 90723

RCRA-SQG **1000107121**
FINDS **CAD982050189**
ECHO

Site 11 of 15 in cluster L

Relative:
Higher
Actual:
71 ft.

RCRA-SQG:		19871019
Date Form Received by Agency:		
Handler Name:	MID CITY DIESEL	
Handler Address:		15708 MINNESOTA
Handler City,State,Zip:		PARAMOUNT, CA 90723
EPA ID:		CAD982050189
Contact Name:		ENVIRONMENTAL MANAGER
Contact Address:		15708 MINNESOTA
Contact City,State,Zip:		PARAMOUNT, CA 90723
Contact Telephone:		213-630-4830
Contact Fax:		Not reported
Contact Email:		Not reported
Contact Title:		Not reported
EPA Region:		09
Land Type:		Not reported
Federal Waste Generator Description:		Small Quantity Generator
Non-Notifier:		Not reported
Biennial Report Cycle:		Not reported
Accessibility:		Not reported
Active Site Indicator:		Handler Activities
State District Owner:		CA
State District:		3
Mailing Address:		MINNESOTA
Mailing City,State,Zip:		PARAMOUNT, CA 90723
Owner Name:		ROBERT L BRIDGES
Owner Type:		Private
Operator Name:		NOT REQUIRED
Operator Type:		Private
Short-Term Generator Activity:		No
Importer Activity:		No
Mixed Waste Generator:		No
Transporter Activity:		No
Transfer Facility Activity:		No

Map ID
 Direction
 Distance
 Elevation

MAP FINDINGS

Site

Database(s)

EDR ID Number
 EPA ID Number

MID CITY DIESEL (Continued)

1000107121

Recycler Activity with Storage:	No
Small Quantity On-Site Burner Exemption:	No
Smelting Melting and Refining Furnace Exemption:	No
Underground Injection Control:	No
Off-Site Waste Receipt:	No
Universal Waste Indicator:	No
Universal Waste Destination Facility:	No
Federal Universal Waste:	No
Active Site Fed-Reg Treatment Storage and Disposal Facility:	Not reported
Active Site Converter Treatment storage and Disposal Facility:	Not reported
Active Site State-Reg Treatment Storage and Disposal Facility:	Not reported
Active Site State-Reg Handler:	---
Federal Facility Indicator:	Not reported
Hazardous Secondary Material Indicator:	NN
Sub-Part K Indicator:	Not reported
Commercial TSD Indicator:	No
Treatment Storage and Disposal Type:	Not reported
2018 GPRA Permit Baseline:	Not on the Baseline
2018 GPRA Renewals Baseline:	Not on the Baseline
Permit Renewals Workload Universe:	Not reported
Permit Workload Universe:	Not reported
Permit Progress Universe:	Not reported
Post-Closure Workload Universe:	Not reported
Closure Workload Universe:	Not reported
202 GPRA Corrective Action Baseline:	No
Corrective Action Workload Universe:	No
Subject to Corrective Action Universe:	No
Non-TSDFs Where RCRA CA has Been Imposed Universe:	No
TSDFs Potentially Subject to CA Under 3004 (u)/(v) Universe:	No
TSDFs Only Subject to CA under Discretionary Auth Universe:	No
Corrective Action Priority Ranking:	No NCAPS ranking
Environmental Control Indicator:	No
Institutional Control Indicator:	No
Human Exposure Controls Indicator:	N/A
Groundwater Controls Indicator:	N/A
Operating TSDF Universe:	Not reported
Full Enforcement Universe:	Not reported
Significant Non-Complier Universe:	No
Unaddressed Significant Non-Complier Universe:	No
Addressed Significant Non-Complier Universe:	No
Significant Non-Complier With a Compliance Schedule Universe:	No
Financial Assurance Required:	Not reported
Handler Date of Last Change:	20000915
Recognized Trader-Importer:	No
Recognized Trader-Exporter:	No
Importer of Spent Lead Acid Batteries:	No
Exporter of Spent Lead Acid Batteries:	No
Recycler Activity Without Storage:	Not reported
Manifest Broker:	Not reported
Sub-Part P Indicator:	No

Handler - Owner Operator:

Owner/Operator Indicator:	Operator
Owner/Operator Name:	NOT REQUIRED
Legal Status:	Private
Date Became Current:	Not reported

Map ID
Direction
Distance
Elevation

MAP FINDINGS

Site

Database(s)

EDR ID Number
EPA ID Number

MID CITY DIESEL (Continued)

1000107121

Date Ended Current: Not reported
Owner/Operator Address: NOT REQUIRED
Owner/Operator City,State,Zip: NOT REQUIRED, ME 99999
Owner/Operator Telephone: 415-555-1212
Owner/Operator Telephone Ext: Not reported
Owner/Operator Fax: Not reported
Owner/Operator Email: Not reported

Owner/Operator Indicator: Owner
Owner/Operator Name: ROBERT L BRIDGES
Legal Status: Private
Date Became Current: Not reported
Date Ended Current: Not reported
Owner/Operator Address: NOT REQUIRED
Owner/Operator City,State,Zip: NOT REQUIRED, ME 99999
Owner/Operator Telephone: 415-555-1212
Owner/Operator Telephone Ext: Not reported
Owner/Operator Fax: Not reported
Owner/Operator Email: Not reported

Historic Generators:
Receive Date: 19871019
Handler Name: MID CITY DIESEL
Federal Waste Generator Description: Small Quantity Generator
State District Owner: CA
Large Quantity Handler of Universal Waste: No
Recognized Trader Importer: No
Recognized Trader Exporter: No
Spent Lead Acid Battery Importer: No
Spent Lead Acid Battery Exporter: No
Current Record: Yes
Non Storage Recycler Activity: Not reported
Electronic Manifest Broker: Not reported

List of NAICS Codes and Descriptions:
NAICS Codes: No NAICS Codes Found

Facility Has Received Notices of Violations:
Violations: No Violations Found

Evaluation Action Summary:
Evaluations: No Evaluations Found

FINDS:
Registry ID: 110002788779

Click Here:

Environmental Interest/Information System:
RCRAInfo is a national information system that supports the Resource Conservation and Recovery Act (RCRA) program through the tracking of events and activities related to facilities that generate, transport, and treat, store, or dispose of hazardous waste. RCRAInfo allows RCRA program staff to track the notification, permit, compliance, and

Map ID
 Direction
 Distance
 Elevation

MAP FINDINGS

Site

Database(s)

EDR ID Number
 EPA ID Number

MID CITY DIESEL (Continued)

1000107121

corrective action activities required under RCRA.

[Click this hyperlink](#) while viewing on your computer to access additional FINDS: detail in the EDR Site Report.

ECHO:

Envid: 1000107121
 Registry ID: 110002788779
 DFR URL: <http://echo.epa.gov/detailed-facility-report?fid=110002788779>
 Name: MID CITY DIESEL
 Address: 15708 MINNESOTA
 City,State,Zip: PARAMOUNT, CA 90723

O106
South
1/8-1/4
0.168 mi.
887 ft.

ARIZA CHEESE CO
7602 JACKSON ST
PARAMOUNT, CA 90723

RCRA NonGen / NLR

1024806269
CAL000268013

Site 1 of 6 in cluster O

Relative:
Lower
Actual:
66 ft.

RCRA NonGen / NLR:
 Date Form Received by Agency: 20030320
 Handler Name: ARIZA CHEESE CO
 Handler Address: 7602 JACKSON ST
 Handler City,State,Zip: PARAMOUNT, CA 90723
 EPA ID: CAL000268013
 Contact Name: PABLO GONZALEZ
 Contact Address: 7602 JACKSON ST
 Contact City,State,Zip: PARAMOUNT, CA 90723
 Contact Telephone: 562-630-4144
 Contact Fax: 562-630-4174
 Contact Email: PABLO.GONZALEZ@ARIZAGF.COM
 Contact Title: Not reported
 EPA Region: 09
 Land Type: Not reported
 Federal Waste Generator Description: Not a generator, verified
 Non-Notifier: Not reported
 Biennial Report Cycle: Not reported
 Accessibility: Not reported
 Active Site Indicator: Handler Activities
 State District Owner: Not reported
 State District: Not reported
 Mailing Address: 7602 JACKSON ST
 Mailing City,State,Zip: PARAMOUNT, CA 90723
 Owner Name: ARIZA GLOBAL FOODS INC
 Owner Type: Other
 Operator Name: PABLO GONZALEZ
 Operator Type: Other
 Short-Term Generator Activity: No
 Importer Activity: No
 Mixed Waste Generator: No
 Transporter Activity: No
 Transfer Facility Activity: No
 Recycler Activity with Storage: No
 Small Quantity On-Site Burner Exemption: No
 Smelting Melting and Refining Furnace Exemption: No
 Underground Injection Control: No
 Off-Site Waste Receipt: No
 Universal Waste Indicator: Yes

Map ID
 Direction
 Distance
 Elevation

MAP FINDINGS

Site

Database(s)

EDR ID Number
 EPA ID Number

ARIZA CHEESE CO (Continued)

1024806269

Universal Waste Destination Facility:	Yes
Federal Universal Waste:	No
Active Site Fed-Reg Treatment Storage and Disposal Facility:	Not reported
Active Site Converter Treatment storage and Disposal Facility:	Not reported
Active Site State-Reg Treatment Storage and Disposal Facility:	Not reported
Active Site State-Reg Handler:	---
Federal Facility Indicator:	Not reported
Hazardous Secondary Material Indicator:	N
Sub-Part K Indicator:	Not reported
Commercial TSD Indicator:	No
Treatment Storage and Disposal Type:	Not reported
2018 GPRA Permit Baseline:	Not on the Baseline
2018 GPRA Renewals Baseline:	Not on the Baseline
Permit Renewals Workload Universe:	Not reported
Permit Workload Universe:	Not reported
Permit Progress Universe:	Not reported
Post-Closure Workload Universe:	Not reported
Closure Workload Universe:	Not reported
202 GPRA Corrective Action Baseline:	No
Corrective Action Workload Universe:	No
Subject to Corrective Action Universe:	No
Non-TSDs Where RCRA CA has Been Imposed Universe:	No
TSDs Potentially Subject to CA Under 3004 (u)/(v) Universe:	No
TSDs Only Subject to CA under Discretionary Auth Universe:	No
Corrective Action Priority Ranking:	No NCAPS ranking
Environmental Control Indicator:	No
Institutional Control Indicator:	No
Human Exposure Controls Indicator:	N/A
Groundwater Controls Indicator:	N/A
Operating TSDF Universe:	Not reported
Full Enforcement Universe:	Not reported
Significant Non-Complier Universe:	No
Unaddressed Significant Non-Complier Universe:	No
Addressed Significant Non-Complier Universe:	No
Significant Non-Complier With a Compliance Schedule Universe:	No
Financial Assurance Required:	Not reported
Handler Date of Last Change:	20181220
Recognized Trader-Importer:	No
Recognized Trader-Exporter:	No
Importer of Spent Lead Acid Batteries:	No
Exporter of Spent Lead Acid Batteries:	No
Recycler Activity Without Storage:	No
Manifest Broker:	No
Sub-Part P Indicator:	No

Handler - Owner Operator:

Owner/Operator Indicator:	Owner
Owner/Operator Name:	ARIZA GLOBAL FOODS INC
Legal Status:	Other
Date Became Current:	Not reported
Date Ended Current:	Not reported
Owner/Operator Address:	7602 JACKSON ST
Owner/Operator City,State,Zip:	PARAMOUNT, CA 90723
Owner/Operator Telephone:	562-630-4144
Owner/Operator Telephone Ext:	Not reported
Owner/Operator Fax:	Not reported

Map ID
 Direction
 Distance
 Elevation

MAP FINDINGS

Site

Database(s)

EDR ID Number
 EPA ID Number

ARIZA CHEESE CO (Continued)

1024806269

Owner/Operator Email: Not reported

Owner/Operator Indicator: Operator
 Owner/Operator Name: PABLO GONZALEZ
 Legal Status: Other
 Date Became Current: Not reported
 Date Ended Current: Not reported
 Owner/Operator Address: 7602 JACKSON ST
 Owner/Operator City,State,Zip: PARAMOUNT, CA 90723
 Owner/Operator Telephone: 562-630-4144
 Owner/Operator Telephone Ext: Not reported
 Owner/Operator Fax: Not reported
 Owner/Operator Email: Not reported

Historic Generators:
 Receive Date: 20030320
 Handler Name: ARIZA CHEESE CO
 Federal Waste Generator Description: Not a generator, verified
 State District Owner: Not reported
 Large Quantity Handler of Universal Waste: No
 Recognized Trader Importer: Not reported
 Recognized Trader Exporter: Not reported
 Spent Lead Acid Battery Importer: Not reported
 Spent Lead Acid Battery Exporter: Not reported
 Current Record: Yes
 Non Storage Recycler Activity: Not reported
 Electronic Manifest Broker: Not reported

List of NAICS Codes and Descriptions:
 NAICS Code: 311513
 NAICS Description: CHEESE MANUFACTURING

NAICS Code: 31152
 NAICS Description: ICE CREAM AND FROZEN DESSERT MANUFACTURING

Facility Has Received Notices of Violations:
 Violations: No Violations Found

Evaluation Action Summary:
 Evaluations: No Evaluations Found

O107
South
1/8-1/4
0.168 mi.
887 ft.
Relative:
Lower
Actual:
66 ft.

ARIZA CHEESE CO
7602 JACKSON ST
PARAMOUNT, CA 90723
Site 2 of 6 in cluster O
 CERS HAZ WASTE:
 Name: ARIZA CHEESE CO INC
 Address: 7602 JACKSON ST
 City,State,Zip: PARAMOUNT, CA 90723
 Site ID: 438062
 CERS ID: 10282159
 CERS Description: Hazardous Waste Generator

CERS HAZ WASTE **S106669485**
LOS ANGELES CO. HMS **N/A**
NPDES
CIWQS
CERS
HWTS

Map ID
Direction
Distance
Elevation

MAP FINDINGS

Site

Database(s)

EDR ID Number
EPA ID Number

ARIZA CHEESE CO (Continued)

S106669485

LOS ANGELES CO. HMS:

Name: ARIZA CHEESE CO
Address: 7602 JACKSON ST
City,State,Zip: PARAMOUNT, CA 907234912
Region: LA
Permit Category: I
Facility Id: 7691-I08116
Facility Type: 01
Facility Status: Permit
Area: 1G
Permit Number: 00010936J
Permit Status: Permit

Name: ARIZA CHEESE CO
Address: 7602 JACKSON ST
City,State,Zip: PARAMOUNT, CA 907234912
Region: LA
Permit Category: I
Facility Id: 7691-I08116
Facility Type: 01
Facility Status: Permit
Area: 1G
Permit Number: 000191527
Permit Status: Closed

Name: ARIZA CHEESE CO
Address: 7602 JACKSON ST
City,State,Zip: PARAMOUNT, CA 907234912
Region: LA
Permit Category: S
Facility Id: 7691-042471
Facility Type: S5
Facility Status: Closed
Area: 1G
Permit Number: 000477213
Permit Status: Closed

NPDES:

Name: ARIZA GLOBAL FOODS INCORPORATED
Address: 7602 JACKSON STREET
City,State,Zip: PARAMOUNT, CA 90723
Facility Status: Active
NPDES Number: CAS000001
Region: 4
Agency Number: 0
Regulatory Measure ID: 494646
Place ID: Not reported
Order Number: 97-03-DWQ
WDID: 4 19NEC003988
Regulatory Measure Type: Enrollee
Program Type: Industrial
Adoption Date Of Regulatory Measure: Not reported
Effective Date Of Regulatory Measure: 02/20/2018
Termination Date Of Regulatory Measure: Not reported
Expiration Date Of Regulatory Measure: Not reported
Discharge Address: 7602 Jackson Street

Map ID
Direction
Distance
Elevation

MAP FINDINGS

Site

Database(s)

EDR ID Number
EPA ID Number

ARIZA CHEESE CO (Continued)

S106669485

Discharge Name:	Ariza Global Foods Incorporated
Discharge City:	Paramount
Discharge State:	California
Discharge Zip:	90723
Status:	Not reported
Status Date:	Not reported
Operator Name:	Not reported
Operator Address:	Not reported
Operator City:	Not reported
Operator State:	Not reported
Operator Zip:	Not reported
NPDES as of 03/2018:	
NPDES Number:	CAS000001
Status:	Active
Agency Number:	0
Region:	4
Regulatory Measure ID:	494646
Order Number:	97-03-DWQ
Regulatory Measure Type:	Enrollee
Place ID:	Not reported
WDID:	4 19NEC003988
Program Type:	Industrial
Adoption Date Of Regulatory Measure:	Not reported
Effective Date Of Regulatory Measure:	02/20/2018
Expiration Date Of Regulatory Measure:	Not reported
Termination Date Of Regulatory Measure:	Not reported
Discharge Name:	Ariza Global Foods Incorporated
Discharge Address:	7602 Jackson Street
Discharge City:	Paramount
Discharge State:	California
Discharge Zip:	90723
Received Date:	Not reported
Processed Date:	Not reported
Status:	Not reported
Status Date:	Not reported
Place Size:	Not reported
Place Size Unit:	Not reported
Contact:	Not reported
Contact Title:	Not reported
Contact Phone:	Not reported
Contact Phone Ext:	Not reported
Contact Email:	Not reported
Operator Name:	Not reported
Operator Address:	Not reported
Operator City:	Not reported
Operator State:	Not reported
Operator Zip:	Not reported
Operator Contact:	Not reported
Operator Contact Title:	Not reported
Operator Contact Phone:	Not reported
Operator Contact Phone Ext:	Not reported
Operator Contact Email:	Not reported
Operator Type:	Not reported
Developer:	Not reported
Developer Address:	Not reported
Developer City:	Not reported
Developer State:	Not reported

Map ID
Direction
Distance
Elevation

MAP FINDINGS

Site

Database(s)

EDR ID Number
EPA ID Number

ARIZA CHEESE CO (Continued)

S106669485

Developer Zip: Not reported
Developer Contact: Not reported
Developer Contact Title: Not reported
Constype Linear Utility Ind: Not reported
Emergency Phone: Not reported
Emergency Phone Ext: Not reported
Constype Above Ground Ind: Not reported
Constype Below Ground Ind: Not reported
Constype Cable Line Ind: Not reported
Constype Comm Line Ind: Not reported
Constype Commercial Ind: Not reported
Constype Electrical Line Ind: Not reported
Constype Gas Line Ind: Not reported
Constype Industrial Ind: Not reported
Constype Other Description: Not reported
Constype Other Ind: Not reported
Constype Recons Ind: Not reported
Constype Residential Ind: Not reported
Constype Transport Ind: Not reported
Constype Utility Description: Not reported
Constype Utility Ind: Not reported
Constype Water Sewer Ind: Not reported
Dir Discharge Uswater Ind: Not reported
Receiving Water Name: Not reported
Certifier: Not reported
Certifier Title: Not reported
Certification Date: Not reported
Primary Sic: Not reported
Secondary Sic: Not reported
Tertiary Sic: Not reported

Name: ARIZA GLOBAL FOODS INCORPORATED
Address: 7602 JACKSON STREET
City,State,Zip: PARAMOUNT, CA 90723
Facility Status: Not reported
NPDES Number: Not reported
Region: Not reported
Agency Number: Not reported
Regulatory Measure ID: Not reported
Place ID: Not reported
Order Number: Not reported
WDID: 4 19NEC003988
Regulatory Measure Type: Industrial
Program Type: Not reported
Adoption Date Of Regulatory Measure: Not reported
Effective Date Of Regulatory Measure: Not reported
Termination Date Of Regulatory Measure: Not reported
Expiration Date Of Regulatory Measure: Not reported
Discharge Address: Not reported
Discharge Name: Not reported
Discharge City: Not reported
Discharge State: Not reported
Discharge Zip: Not reported
Status: Active
Status Date: 02/20/2018
Operator Name: Ariza Global Foods Incorporated

Map ID
Direction
Distance
Elevation

MAP FINDINGS

Site

Database(s)

EDR ID Number
EPA ID Number

ARIZA CHEESE CO (Continued)

S106669485

Operator Address: 7602 Jackson Street
Operator City: Paramount
Operator State: California
Operator Zip: 90723

NPDES as of 03/2018:
NPDES Number: CAS000001
Status: Active
Agency Number: 0
Region: 4
Regulatory Measure ID: 494646
Order Number: 97-03-DWQ
Regulatory Measure Type: Enrollee
Place ID: Not reported
WDID: 4 19NEC003988
Program Type: Industrial
Adoption Date Of Regulatory Measure: Not reported
Effective Date Of Regulatory Measure: 02/20/2018
Expiration Date Of Regulatory Measure: Not reported
Termination Date Of Regulatory Measure: Not reported
Discharge Name: Ariza Global Foods Incorporated
Discharge Address: 7602 Jackson Street
Discharge City: Paramount
Discharge State: California
Discharge Zip: 90723
Received Date: Not reported
Processed Date: Not reported
Status: Not reported
Status Date: Not reported
Place Size: Not reported
Place Size Unit: Not reported
Contact: Not reported
Contact Title: Not reported
Contact Phone: Not reported
Contact Phone Ext: Not reported
Contact Email: Not reported
Operator Name: Not reported
Operator Address: Not reported
Operator City: Not reported
Operator State: Not reported
Operator Zip: Not reported
Operator Contact: Not reported
Operator Contact Title: Not reported
Operator Contact Phone: Not reported
Operator Contact Phone Ext: Not reported
Operator Contact Email: Not reported
Operator Type: Not reported
Developer: Not reported
Developer Address: Not reported
Developer City: Not reported
Developer State: Not reported
Developer Zip: Not reported
Developer Contact: Not reported
Developer Contact Title: Not reported
Constype Linear Utility Ind: Not reported
Emergency Phone: Not reported
Emergency Phone Ext: Not reported
Constype Above Ground Ind: Not reported

Map ID
Direction
Distance
Elevation

MAP FINDINGS

Site

Database(s)

EDR ID Number
EPA ID Number

ARIZA CHEESE CO (Continued)

S106669485

Constype Below Ground Ind:	Not reported
Constype Cable Line Ind:	Not reported
Constype Comm Line Ind:	Not reported
Constype Commercial Ind:	Not reported
Constype Electrical Line Ind:	Not reported
Constype Gas Line Ind:	Not reported
Constype Industrial Ind:	Not reported
Constype Other Description:	Not reported
Constype Other Ind:	Not reported
Constype Recons Ind:	Not reported
Constype Residential Ind:	Not reported
Constype Transport Ind:	Not reported
Constype Utility Description:	Not reported
Constype Utility Ind:	Not reported
Constype Water Sewer Ind:	Not reported
Dir Discharge Uswater Ind:	Not reported
Receiving Water Name:	Not reported
Certifier:	Not reported
Certifier Title:	Not reported
Certification Date:	Not reported
Primary Sic:	Not reported
Secondary Sic:	Not reported
Tertiary Sic:	Not reported

CIWQS:

Name:	ARIZA GLOBAL FOODS INCORPORATED
Address:	7602 JACKSON STREET
City,State,Zip:	PARAMOUNT, CA 90723
Agency:	Ariza Global Foods Incorporated
Agency Address:	7602 Jackson Street, Paramount, CA 90723
Place/Project Type:	Industrial - Natural, Processed, and Imitation Cheese
SIC/NAICS:	2022
Region:	4
Program:	INDSTW
Regulatory Measure Status:	Active
Regulatory Measure Type:	Storm water industrial
Order Number:	2014-0057-DWQ
WDID:	4 19NEC003988
NPDES Number:	CAS000001
Adoption Date:	Not reported
Effective Date:	02/20/2018
Termination Date:	Not reported
Expiration/Review Date:	Not reported
Design Flow:	Not reported
Major/Minor:	Not reported
Complexity:	Not reported
TTWQ:	Not reported
Enforcement Actions within 5 years:	0
Violations within 5 years:	0
Latitude:	33.88514
Longitude:	-118.16627

CERS:

Name:	ARIZA GLOBAL FOODS INCORPORATED
Address:	7602 JACKSON STREET

Map ID
Direction
Distance
Elevation

MAP FINDINGS

Site

Database(s)

EDR ID Number
EPA ID Number

ARIZA CHEESE CO (Continued)

S106669485

City,State,Zip: PARAMOUNT, CA 90723
Site ID: 526538
CERS ID: 861605
CERS Description: Industrial Facility Storm Water

Affiliation:

Affiliation Type Desc: Owner/Operator
Entity Name: Ariza Global Foods Incorporated
Entity Title: Operator
Affiliation Address: 7602 Jackson Street
Affiliation City: Paramount
Affiliation State: CA
Affiliation Country: Not reported
Affiliation Zip: 90723
Affiliation Phone: ,

Name: ARIZA CHEESE CO INC
Address: 7602 JACKSON ST
City,State,Zip: PARAMOUNT, CA 90723
Site ID: 438062
CERS ID: 10282159
CERS Description: Chemical Storage Facilities

Violations:

Site ID: 438062
Site Name: ARIZA CHEESE CO INC
Violation Date: 04-07-2014
Citation: HSC 6.5 25250.19(c) - California Health and Safety Code, Chapter 6.5, Section(s) 25250.19(c)
Violation Description: Failure to retain paperwork documenting disposal of used oil for three years.
Violation Notes: Returned to compliance on 07/14/2014.
Violation Division: Los Angeles County Fire Department
Violation Program: HW
Violation Source: CERS,

Site ID: 438062
Site Name: ARIZA CHEESE CO INC
Violation Date: 06-29-2021
Citation: 22 CCR 12 66262.40(a) - California Code of Regulations, Title 22, Chapter 12, Section(s) 66262.40(a)

Violation Description: Failure to keep a copy of each properly signed manifest for at least three years from the date the waste was accepted by the initial transporter. The manifest signed at the time the waste was accepted for transport shall be kept until receiving a signed copy from the designated facility which received the waste.

Violation Notes: OBSERVATION: Uniform Hazardous Waste Manifests for used oil were not available at the time of inspection. Operator was unable to provide most recent manifest for used oil disposal. CORRECTIVE ACTION: Locate a copy of all manifests for used oil and submit copies to the CUPA.

Violation Division: Los Angeles County Fire Department
Violation Program: HW
Violation Source: CERS,

Site ID: 438062
Site Name: ARIZA CHEESE CO INC
Violation Date: 04-07-2014

Map ID
Direction
Distance
Elevation

MAP FINDINGS

Site

Database(s)

EDR ID Number
EPA ID Number

ARIZA CHEESE CO (Continued)

S106669485

Citation: 22 CCR 16 66266.130 - California Code of Regulations, Title 22, Chapter 16, Section(s) 66266.130
Violation Description: Failure to properly handle, manage, label, and recycle used oil and fuel filters.
Violation Notes: Returned to compliance on 07/14/2014.
Violation Division: Los Angeles County Fire Department
Violation Program: HW
Violation Source: CERS,

Site ID: 438062
Site Name: ARIZA CHEESE CO INC
Violation Date: 06-13-2018
Citation: 40 CFR 1 265.173 - U.S. Code of Federal Regulations, Title 40, Chapter 1, Section(s) 265.173
Violation Description: Failure to meet the following container management requirements: (a) A container holding hazardous waste must always be closed during storage, except when it is necessary to add or remove waste. (b) A container holding hazardous waste must not be opened, handled, or stored in a manner which may rupture the container or cause it to leak.
Violation Notes: Returned to compliance on 07/11/2018. OBSERVATION: 55 gallon drum of used oil located at exterior covered area adjacent to storage cooler was observed with a lid. CORRECTIVE ACTION: Submit photos to the CUPA demonstrating that the container listed above has been properly closed.
Violation Division: Los Angeles County Fire Department
Violation Program: HW
Violation Source: CERS,

Site ID: 438062
Site Name: ARIZA CHEESE CO INC
Violation Date: 04-07-2014
Citation: 22 CCR 12 66262.34(d) - California Code of Regulations, Title 22, Chapter 12, Section(s) 66262.34(d)
Violation Description: Failure to dispose of hazardous waste within 180 days (or 270 if waste is transported over 200 miles) for the generator who generates less than 1000 kilogram per month, but more than 100 kilograms per month.
Violation Notes: Returned to compliance on 07/14/2014.
Violation Division: Los Angeles County Fire Department
Violation Program: HW
Violation Source: CERS,

Site ID: 438062
Site Name: ARIZA CHEESE CO INC
Violation Date: 06-13-2018
Citation: 22 CCR 12 66262.40(a) - California Code of Regulations, Title 22, Chapter 12, Section(s) 66262.40(a)
Violation Description: Failure to keep a copy of each properly signed manifest for at least three years from the date the waste was accepted by the initial transporter. The manifest signed at the time the waste was accepted for transport shall be kept until receiving a signed copy from the designated facility which received the waste.
Violation Notes: Returned to compliance on 08/17/2018. OBSERVATION: Uniform Hazardous Waste Manifests for used oil were not available at the time of inspection. CORRECTIVE ACTION: Locate a copy of all manifests for used oil and submit copies to the CUPA.
Violation Division: Los Angeles County Fire Department

Map ID
Direction
Distance
Elevation

MAP FINDINGS

Site

Database(s)

EDR ID Number
EPA ID Number

ARIZA CHEESE CO (Continued)

S106669485

Violation Program: HW
Violation Source: CERS,

Site ID: 438062
Site Name: ARIZA CHEESE CO INC
Violation Date: 06-13-2018
Citation: HSC 6.5 25123.3(h)(1) - California Health and Safety Code, Chapter 6.5, Section(s) 25123.3(h)(1)

Violation Description: Failure to send hazardous waste offsite for treatment, storage, or disposal within 180 days (or 270 days if waste is transported over 200 miles) for a generator who generates less than 1000 kilogram per month if all of the following conditions are met: (1) The quantity of hazardous waste accumulated onsite never exceeds 6,000 kilograms. (2) The generator complies with the requirements of 40 Code of Federal Regulations section 262.34(d), (e) and (f). (3) The generator does not hold acutely hazardous waste or extremely hazardous waste in an amount greater than one kilogram for more than 90 days.

Violation Notes: Returned to compliance on 06/07/2019. OBSERVATION: One 55-gallon drum of used oil located at exterior covered area adjacent to the storage cooler was observed without a hazardous waste label and without an accumulation start date and a manifest/receipt demonstrating disposal within the past 180 days was not available. CORRECTIVE ACTION: Dispose of of used oil and submit a copy of the manifest/receipt to the CUPA.

Violation Division: Los Angeles County Fire Department
Violation Program: HW
Violation Source: CERS,

Site ID: 438062
Site Name: ARIZA CHEESE CO INC
Violation Date: 06-13-2018
Citation: HSC 6.95 25507 - California Health and Safety Code, Chapter 6.95, Section(s) 25507

Violation Description: Failure to adequately establish and implement a business plan when storing/handling a hazardous material at or above reportable quantities.

Violation Notes: Returned to compliance on 07/11/2018. OBSERVATION: Owner/Operator failed to establish and implement a Hazardous Materials Business Plan when storing hazardous materials at or above the thresholds quantities of 55 gallons/500 lbs/200 cubic feet. Observed the following materials above reportable quantities stored on site: Heavy Duty Acid Detergent & Descaler - 3 x 55 gal High Cautic Non-Foamig Detergent - 2 x 55 gal MultiChlor - 1 x 55 gal Biodisan Plus - 1 x 30 gal MG4 Quat - 1 x 30 gal ChlorBright Powder Detergent - 400 lbs FCC 8 - 1 x 55 gal Distilled Vinegar - 2 x 55 gal Acidisolve - 4 x 55 gal CIF 150 - 2 x 55 gal Used oil - 1 x 55 gal CORRECTIVE ACTION: Establish and implement a Hazardous Materials Business Plan when storing hazardous materials at or above the thresholds quantities of 55 gallons/500 lbs/200 cubic feet. Submit a business plan that includes Facility Information, Hazardous Materials Inventory List, Annotated Site Map, and an Emergency Reponse Contingency & Training Plan. [Truncated]

Violation Division: Los Angeles County Fire Department
Violation Program: HMRRP
Violation Source: CERS,

Site ID: 438062
Site Name: ARIZA CHEESE CO INC
Violation Date: 04-07-2014

Map ID
Direction
Distance
Elevation

MAP FINDINGS

Site

Database(s)

EDR ID Number
EPA ID Number

ARIZA CHEESE CO (Continued)

S106669485

Citation: HSC 6.95 25503.5(a) - California Health and Safety Code, Chapter 6.95, Section(s) 25503.5(a)
Violation Description: Owner/Operator failed to establish and implement a Hazardous Materials Business Plan when storing hazardous materials at or above the thresholds quantities of 55 gallons/500 lbs/200 cubic feet.
Violation Notes: Returned to compliance on 04/24/2014.
Violation Division: Los Angeles County Fire Department
Violation Program: HMRRP
Violation Source: CERS,

Evaluation:
Eval General Type: Compliance Evaluation Inspection
Eval Date: 06-29-2021
Violations Found: No
Eval Type: Routine done by local agency
Eval Notes: Pablo Gonzalez, President
Eval Division: Los Angeles County Fire Department
Eval Program: HMRRP
Eval Source: CERS,

Eval General Type: Compliance Evaluation Inspection
Eval Date: 06-29-2021
Violations Found: Yes
Eval Type: Routine done by local agency
Eval Notes: Pablo Gonzalez, President
Eval Division: Los Angeles County Fire Department
Eval Program: HW
Eval Source: CERS,

Eval General Type: Compliance Evaluation Inspection
Eval Date: 04-07-2014
Violations Found: Yes
Eval Type: Routine done by local agency
Eval Notes: Not reported
Eval Division: Los Angeles County Fire Department
Eval Program: HW
Eval Source: CERS,

Eval General Type: Other/Unknown
Eval Date: 05-06-2014
Violations Found: No
Eval Type: Other, not routine, done by local agency
Eval Notes: Not reported
Eval Division: Los Angeles County Fire Department
Eval Program: HW
Eval Source: CERS,

Eval General Type: Compliance Evaluation Inspection
Eval Date: 06-13-2018
Violations Found: Yes
Eval Type: Routine done by local agency
Eval Notes: Pablo Gonzalez, President
Eval Division: Los Angeles County Fire Department
Eval Program: HMRRP
Eval Source: CERS,

Eval General Type: Compliance Evaluation Inspection

Map ID
Direction
Distance
Elevation

MAP FINDINGS

Site

Database(s)

EDR ID Number
EPA ID Number

ARIZA CHEESE CO (Continued)

S106669485

Eval Date: 06-13-2018
Violations Found: Yes
Eval Type: Routine done by local agency
Eval Notes: Pablo Gonzalez, President
Eval Division: Los Angeles County Fire Department
Eval Program: HW
Eval Source: CERS,

Eval General Type: Compliance Evaluation Inspection
Eval Date: 04-07-2014
Violations Found: Yes
Eval Type: Routine done by local agency
Eval Notes: Not reported
Eval Division: Los Angeles County Fire Department
Eval Program: HMRRP
Eval Source: CERS,

Eval General Type: Other/Unknown
Eval Date: 05-06-2014
Violations Found: No
Eval Type: Other, not routine, done by local agency
Eval Notes: Provided on-site assistance with CERS submittal during R/V.
Eval Division: Los Angeles County Fire Department
Eval Program: HMRRP
Eval Source: CERS,

Eval General Type: Other/Unknown
Eval Date: 07-11-2018
Violations Found: No
Eval Type: Other, not routine, done by local agency
Eval Notes: Not reported
Eval Division: Los Angeles County Fire Department
Eval Program: HMRRP
Eval Source: CERS,

Eval General Type: Other/Unknown
Eval Date: 07-11-2018
Violations Found: No
Eval Type: Other, not routine, done by local agency
Eval Notes: Not reported
Eval Division: Los Angeles County Fire Department
Eval Program: HW
Eval Source: CERS,

Coordinates:
Site ID: 438062
Facility Name: ARIZA CHEESE CO INC
Env Int Type Code: HMBP
Program ID: 10282159
Coord Name: Not reported
Ref Point Type Desc: Center of a facility or station.,
Latitude: 33.885150
Longitude: -118.166270

Affiliation:
Affiliation Type Desc: Facility Mailing Address

Map ID
Direction
Distance
Elevation

MAP FINDINGS

Site

Database(s)

EDR ID Number
EPA ID Number

ARIZA CHEESE CO (Continued)

S106669485

Entity Name: Mailing Address
Entity Title: Not reported
Affiliation Address: 7602 JACKSON ST
Affiliation City: PARAMOUNT
Affiliation State: CA
Affiliation Country: Not reported
Affiliation Zip: 90723
Affiliation Phone: ,

Affiliation Type Desc: Parent Corporation
Entity Name: ARIZA CHEESE CO INC
Entity Title: Not reported
Affiliation Address: Not reported
Affiliation City: Not reported
Affiliation State: Not reported
Affiliation Country: Not reported
Affiliation Zip: Not reported
Affiliation Phone: ,

Affiliation Type Desc: Document Preparer
Entity Name: Robert Taylor
Entity Title: Not reported
Affiliation Address: Not reported
Affiliation City: Not reported
Affiliation State: Not reported
Affiliation Country: Not reported
Affiliation Zip: Not reported
Affiliation Phone: ,

Affiliation Type Desc: Environmental Contact
Entity Name: ROBERT TAYLOR
Entity Title: Not reported
Affiliation Address: 7602 JACKSON STREET
Affiliation City: PARAMOUNT
Affiliation State: CA
Affiliation Country: Not reported
Affiliation Zip: 90723
Affiliation Phone: ,

Affiliation Type Desc: Operator
Entity Name: ROBERT SANCHEZ
Entity Title: Not reported
Affiliation Address: Not reported
Affiliation City: Not reported
Affiliation State: Not reported
Affiliation Country: Not reported
Affiliation Zip: Not reported
Affiliation Phone: (562) 630-4144,

Affiliation Type Desc: CUPA District
Entity Name: Los Angeles County Fire
Entity Title: Not reported
Affiliation Address: 5825 Rickenbacker Road
Affiliation City: Commerce
Affiliation State: CA
Affiliation Country: Not reported
Affiliation Zip: 90040-3027

Map ID
Direction
Distance
Elevation

MAP FINDINGS

Site

Database(s)

EDR ID Number
EPA ID Number

ARIZA CHEESE CO (Continued)

S106669485

Affiliation Phone: (323) 890-4000,

Affiliation Type Desc: Identification Signer
Entity Name: Robert Taylor
Entity Title: Consultant
Affiliation Address: Not reported
Affiliation City: Not reported
Affiliation State: Not reported
Affiliation Country: Not reported
Affiliation Zip: Not reported
Affiliation Phone: ,

HWTS:

Name: ARIZA CHEESE CO
Address: 7602 JACKSON ST
Address 2: Not reported
City,State,Zip: PARAMOUNT, CA 90723
EPA ID: CAL000268013
Inactive Date: 06/30/2020
Create Date: 03/20/2003
Last Act Date: 01/04/2021
Mailing Name: Not reported
Mailing Address: 7602 JACKSON ST
Mailing Address 2: Not reported
Mailing City,State,Zip: PARAMOUNT, CA 90723
Owner Name: ARIZA GLOBAL FOODS INC
Owner Address: 7602 JACKSON ST
Owner Address 2: Not reported
Owner City,State,Zip: PARAMOUNT, CA 90723
Contact Name: PABLO GONZALEZ
Contact Address: 7602 JACKSON ST
Contact Address 2: Not reported
City,State,Zip: PARAMOUNT, CA 90723

NAICS:

EPA ID: CAL000268013
Create Date: 2014-04-28 10:21:03.057
NAICS Code: 311513
NAICS Description: Cheese Manufacturing
Issued EPA ID Date: 2003-03-20 12:04:31.98300
Inactive Date: 2020-06-30 00:00:00
Facility Name: ARIZA CHEESE CO
Facility Address: 7602 JACKSON ST
Facility Address 2: Not reported
Facility City: PARAMOUNT
Facility County: Not reported
Facility State: CA
Facility Zip: 90723

EPA ID: CAL000268013
Create Date: 2003-03-20 12:04:32.043
NAICS Code: 31152
NAICS Description: Ice Cream and Frozen Dessert Manufacturing
Issued EPA ID Date: 2003-03-20 12:04:31.98300
Inactive Date: 2020-06-30 00:00:00
Facility Name: ARIZA CHEESE CO

Map ID
Direction
Distance
Elevation

MAP FINDINGS

Site

Database(s)

EDR ID Number
EPA ID Number

ARIZA CHEESE CO (Continued)

S106669485

Facility Address: 7602 JACKSON ST
Facility Address 2: Not reported
Facility City: PARAMOUNT
Facility County: Not reported
Facility State: CA
Facility Zip: 90723

**P108
NE
1/8-1/4
0.177 mi.
935 ft.**

**CHARLES G. HARDY, INC.
7757 ALONDRA BLVD
PARAMOUNT, CA 90723**

**HIST UST U001565464
N/A**

Site 1 of 6 in cluster P

**Relative:
Higher
Actual:
72 ft.**

HIST UST:
Name: CHARLES G. HARDY, INC.
Address: 7757 ALONDRA BLVD
City,State,Zip: PARAMOUNT, CA 90723
File Number: Not reported
URL: Not reported
Region: STATE
Facility ID: 00000041406
Facility Type: Other
Other Type: BLDG. MTL. DISTRIBUT
Contact Name: Not reported
Telephone: 2136346560
Owner Name: CHARLES G. HARDY, INC.
Owner Address: 7757 E. ALONDRA BLVD.
Owner City,St,Zip: PARAMOUNT, CA 90723
Total Tanks: 0005

Tank Num: 001
Container Num: 5
Year Installed: Not reported
Tank Capacity: 00006000
Tank Used for: PRODUCT
Type of Fuel: DIESEL
Container Construction Thickness: Not reported
Leak Detection: Stock Inventor

Tank Num: 002
Container Num: 4
Year Installed: Not reported
Tank Capacity: 00006000
Tank Used for: PRODUCT
Type of Fuel: DIESEL
Container Construction Thickness: Not reported
Leak Detection: Stock Inventor

Tank Num: 003
Container Num: 3
Year Installed: Not reported
Tank Capacity: 00010000
Tank Used for: PRODUCT
Type of Fuel: PREMIUM
Container Construction Thickness: Not reported
Leak Detection: Stock Inventor

Map ID
Direction
Distance
Elevation

MAP FINDINGS

Site

Database(s)

EDR ID Number
EPA ID Number

CHARLES G. HARDY, INC. (Continued)

U001565464

Tank Num: 004
Container Num: 2
Year Installed: Not reported
Tank Capacity: 00001000
Tank Used for: PRODUCT
Type of Fuel: UNLEADED
Container Construction Thickness: Not reported
Leak Detection: Stock Inventor

Tank Num: 005
Container Num: 1
Year Installed: Not reported
Tank Capacity: 00001000
Tank Used for: PRODUCT
Type of Fuel: UNLEADED
Container Construction Thickness: Not reported
Leak Detection: Stock Inventor

**P109
NE
1/8-1/4
0.177 mi.
935 ft.**

**CHARLES HARDY INC.
7757 ALONDRA BLVD
PARAMOUNT, CA 90723**

Site 2 of 6 in cluster P

**Relative:
Higher**

**Actual:
72 ft.**

LUST:

Name: CHARLES HARDY INC.
Address: 7757 ALONDRA BLVD
City,State,Zip: PARAMOUNT, CA 90723
Lead Agency: LOS ANGELES RWQCB (REGION 4)
Case Type: LUST Cleanup Site
Geo Track: http://geotracker.waterboards.ca.gov/profile_report.asp?global_id=T0603703986
Global Id: T0603703986
Latitude: 33.8893055
Longitude: -118.1638004
Status: Completed - Case Closed
Status Date: 10/05/1995
Case Worker: YR
RB Case Number: I-12630
Local Agency: LOS ANGELES COUNTY
File Location: Not reported
Local Case Number: Not reported
Potential Media Affect: Aquifer used for drinking water supply
Potential Contaminants of Concern: Gasoline
Site History: Not reported

LUST:

Global Id: T0603703986
Contact Type: Local Agency Caseworker
Contact Name: JOHN AWUJO
Organization Name: LOS ANGELES COUNTY
Address: 900 S FREMONT AVE
City: ALHAMBRA
Email: jawujo@dpw.lacounty.gov
Phone Number: 6264583507

Global Id: T0603703986

**LUST S101297714
SWEEPS UST N/A
HIST UST
Cortese
HIST CORTESE
LOS ANGELES CO. HMS
CERS**

Map ID
Direction
Distance
Elevation

MAP FINDINGS

Site

Database(s)

EDR ID Number
EPA ID Number

CHARLES HARDY INC. (Continued)

S101297714

Contact Type: Regional Board Caseworker
Contact Name: YUE RONG
Organization Name: LOS ANGELES RWQCB (REGION 4)
Address: 320 W. 4TH ST., SUITE 200
City: Los Angeles
Email: yrong@waterboards.ca.gov
Phone Number: Not reported

LUST:

Global Id: T0603703986
Action Type: Other
Date: 02/27/1990
Action: Leak Reported

Global Id: T0603703986
Action Type: Other
Date: 01/18/1990
Action: Leak Stopped

Global Id: T0603703986
Action Type: Other
Date: 01/18/1990
Action: Leak Discovery

LUST:

Global Id: T0603703986
Status: Open - Case Begin Date
Status Date: 01/18/1990

Global Id: T0603703986
Status: Open - Verification Monitoring
Status Date: 08/28/1995

Global Id: T0603703986
Status: Completed - Case Closed
Status Date: 10/05/1995

LUST REG 4:

Region: 4
Regional Board: 04
County: Los Angeles
Facility Id: I-12630
Status: Case Closed
Substance: Gasoline
Substance Quantity: Not reported
Local Case No: Not reported
Case Type: Groundwater
Abatement Method Used at the Site: Not reported
Global ID: T0603703986
W Global ID: Not reported
Staff: UNK
Local Agency: 19000
Cross Street: Not reported
Enforcement Type: Not reported
Date Leak Discovered: 1/18/1990

Map ID
Direction
Distance
Elevation

MAP FINDINGS

Site

Database(s)

EDR ID Number
EPA ID Number

CHARLES HARDY INC. (Continued)

S101297714

Date Leak First Reported: 2/27/1990
Date Leak Record Entered: 3/7/1990
Date Confirmation Began: Not reported
Date Leak Stopped: 1/18/1990
Date Case Last Changed on Database: 10/5/1995
Date the Case was Closed: 10/5/1995
How Leak Discovered: Tank Closure
How Leak Stopped: Not reported
Cause of Leak: Not reported
Leak Source: Not reported
Operator: HARDY, CHARLES
Water System: Not reported
Well Name: Not reported
Approx. Dist To Production Well (ft): 2293.6915433973915411738064842
Source of Cleanup Funding: F
Preliminary Site Assessment Workplan Submitted: Not reported
Preliminary Site Assessment Began: Not reported
Pollution Characterization Began: Not reported
Remediation Plan Submitted: Not reported
Remedial Action Underway: Not reported
Post Remedial Action Monitoring Began: 8/28/1995
Enforcement Action Date: Not reported
Historical Max MTBE Date: Not reported
Hist Max MTBE Conc in Groundwater: Not reported
Hist Max MTBE Conc in Soil: Not reported
Significant Interim Remedial Action Taken: Not reported
GW Qualifier: Not reported
Soil Qualifier: Not reported
Organization: Not reported
Owner Contact: Not reported
Responsible Party: CHARLES HARDY, INC.
RP Address: 15723 VERMONT AVE., PARAMOUNT, 90723
Program: LUST
Lat/Long: 33.8893055 / -1
Local Agency Staff: Not reported
Beneficial Use: Not reported
Priority: Not reported
Cleanup Fund Id: Not reported
Suspended: Not reported
Assigned Name: Not reported
Summary: Not reported

SWEEPS UST:

Name: CHARLES G HARDY INC
Address: 7757 E ALONDRA BLVD
City: PARAMOUNT
Status: Not reported
Comp Number: 12630
Number: Not reported
Board Of Equalization: 44-009856
Referral Date: Not reported
Action Date: Not reported
Created Date: Not reported
Owner Tank Id: Not reported
SWRCB Tank Id: 19-000-012630-000004
Tank Status: Not reported
Capacity: 6000

Map ID
Direction
Distance
Elevation

MAP FINDINGS

Site

Database(s)

EDR ID Number
EPA ID Number

CHARLES HARDY INC. (Continued)

S101297714

Active Date: Not reported
Tank Use: M.V. FUEL
STG: PRODUCT
Content: REG UNLEADED
Number Of Tanks: 2

Name: CHARLES G HARDY INC
Address: 7757 E ALONDRA BLVD
City: PARAMOUNT
Status: Not reported
Comp Number: 12630
Number: Not reported
Board Of Equalization: 44-009856
Referral Date: Not reported
Action Date: Not reported
Created Date: Not reported
Owner Tank Id: Not reported
SWRCB Tank Id: 19-000-012630-000005
Tank Status: Not reported
Capacity: 6000
Active Date: Not reported
Tank Use: M.V. FUEL
STG: PRODUCT
Content: REG UNLEADED
Number Of Tanks: Not reported

Name: CHARLES G HARDY INC
Address: 7757 E ALONDRA BLVD
City: PARAMOUNT
Status: Active
Comp Number: 12630
Number: 1
Board Of Equalization: 44-009856
Referral Date: 06-13-90
Action Date: 06-13-90
Created Date: 06-30-89
Owner Tank Id: Not reported
SWRCB Tank Id: 19-000-012630-000001
Tank Status: A
Capacity: 10000
Active Date: 06-13-90
Tank Use: M.V. FUEL
STG: P
Content: REG UNLEADED
Number Of Tanks: 3

Name: CHARLES G HARDY INC
Address: 7757 E ALONDRA BLVD
City: PARAMOUNT
Status: Active
Comp Number: 12630
Number: 1
Board Of Equalization: 44-009856
Referral Date: 06-13-90
Action Date: 06-13-90
Created Date: 06-30-89
Owner Tank Id: Not reported

Map ID
Direction
Distance
Elevation

MAP FINDINGS

Site

Database(s)

EDR ID Number
EPA ID Number

CHARLES HARDY INC. (Continued)

S101297714

SWRCB Tank Id: 19-000-012630-000002
Tank Status: A
Capacity: 10000
Active Date: 06-13-90
Tank Use: M.V. FUEL
STG: P
Content: DIESEL
Number Of Tanks: Not reported

Name: CHARLES G HARDY INC
Address: 7757 E ALONDRA BLVD
City: PARAMOUNT
Status: Active
Comp Number: 12630
Number: 1
Board Of Equalization: 44-009856
Referral Date: 06-13-90
Action Date: 06-13-90
Created Date: 06-30-89
Owner Tank Id: Not reported
SWRCB Tank Id: 19-000-012630-000003
Tank Status: A
Capacity: 2000
Active Date: 06-13-90
Tank Use: M.V. FUEL
STG: P
Content: REG UNLEADED
Number Of Tanks: Not reported

HIST UST:

Name: CHARLES G HARDY INC
Address: 7757 E ALONDRA BLVD
City,State,Zip: PARAMOUNT, CA 90723
File Number: 00026B1E
URL: <http://geotracker.waterboards.ca.gov/ustpdfs/pdf/00026B1E.pdf>
Region: Not reported
Facility ID: Not reported
Facility Type: Not reported
Other Type: Not reported
Contact Name: Not reported
Telephone: Not reported
Owner Name: Not reported
Owner Address: Not reported
Owner City,St,Zip: Not reported
Total Tanks: Not reported

Tank Num: Not reported
Container Num: Not reported
Year Installed: Not reported
Tank Capacity: Not reported
Tank Used for: Not reported
Type of Fuel: Not reported
Container Construction Thickness: Not reported
Leak Detection: Not reported

Map ID
Direction
Distance
Elevation

MAP FINDINGS

Site

Database(s)

EDR ID Number
EPA ID Number

CHARLES HARDY INC. (Continued)

S101297714

[Click here for Geo Tracker PDF:](#)

CORTESE:

Name: CHARLES HARDY INC.
Address: 7757 ALONDRA BLVD
City,State,Zip: PARAMOUNT, CA 90723
Region: CORTESE
Envirostor Id: Not reported
Global ID: T0603703986
Site/Facility Type: LUST CLEANUP SITE
Cleanup Status: COMPLETED - CASE CLOSED
Status Date: Not reported
Site Code: Not reported
Latitude: Not reported
Longitude: Not reported
Owner: Not reported
Enf Type: Not reported
Swat R: Not reported
Flag: active
Order No: Not reported
Waste Discharge System No: Not reported
Effective Date: Not reported
Region 2: Not reported
WID Id: Not reported
Solid Waste Id No: Not reported
Waste Management Uit Name: Not reported
File Name: Active Open

HIST CORTESE:

edr_fname: CHARLES HARDY INC.
edr_fadd1: 7757 ALONDRA
City,State,Zip: PARAMOUNT, CA 90783
Region: CORTESE
Facility County Code: 19
Reg By: LTNKA
Reg Id: I-12630

LOS ANGELES CO. HMS:

Name: CHARLES HARDY INC
Address: 7757 ALONDRA BLVD
City,State,Zip: PARAMOUNT, CA 907234228
Region: LA
Permit Category: T
Facility Id: 12477-012630
Facility Type: 0
Facility Status: Removed
Area: 1G
Permit Number: 00004461T
Permit Status: Removed

CERS:

Name: CHARLES HARDY INC.
Address: 7757 ALONDRA BLVD
City,State,Zip: PARAMOUNT, CA 90723
Site ID: 191563

Map ID
 Direction
 Distance
 Elevation

MAP FINDINGS

Site

Database(s)

EDR ID Number
 EPA ID Number

CHARLES HARDY INC. (Continued)

S101297714

CERS ID: T0603703986
 CERS Description: Leaking Underground Storage Tank Cleanup Site

Affiliation:
 Affiliation Type Desc: Local Agency Caseworker
 Entity Name: JOHN AWUJO - LOS ANGELES COUNTY
 Entity Title: Not reported
 Affiliation Address: 900 S FREMONT AVE
 Affiliation City: ALHAMBRA
 Affiliation State: CA
 Affiliation Country: Not reported
 Affiliation Zip: Not reported
 Affiliation Phone: 6264583507,

Affiliation Type Desc: Regional Board Caseworker
 Entity Name: YUE RONG - LOS ANGELES RWQCB (REGION 4)
 Entity Title: Not reported
 Affiliation Address: 320 W. 4TH ST., SUITE 200
 Affiliation City: Los Angeles
 Affiliation State: CA
 Affiliation Country: Not reported
 Affiliation Zip: Not reported
 Affiliation Phone: ,

**H110
 East
 1/8-1/4
 0.178 mi.
 940 ft.**

**E S DEVELOPMENT INC
 15909 VERMONT AVE
 PARAMOUNT, CA 90723
 Site 3 of 3 in cluster H**

**LUST S102429024
 Cortese N/A
 HIST CORTESE
 CERS**

**Relative:
 Higher
 Actual:
 71 ft.**

LUST:
 Name: E S DEVELOPMENT INC
 Address: 15909 VERMONT AVE
 City,State,Zip: PARAMOUNT, CA 90723
 Lead Agency: LOS ANGELES RWQCB (REGION 4)
 Case Type: LUST Cleanup Site
 Geo Track: http://geotracker.waterboards.ca.gov/profile_report.asp?global_id=T0603703315
 Global Id: T0603703315
 Latitude: 33.88842
 Longitude: -118.163121
 Status: Completed - Case Closed
 Status Date: 01/24/1996
 Case Worker: YR
 RB Case Number: I-07686
 Local Agency: LOS ANGELES COUNTY
 File Location: Not reported
 Local Case Number: Not reported
 Potential Media Affect: Soil
 Potential Contaminants of Concern: Diesel
 Site History: Not reported

LUST:
 Global Id: T0603703315
 Contact Type: Local Agency Caseworker
 Contact Name: JOHN AWUJO
 Organization Name: LOS ANGELES COUNTY
 Address: 900 S FREMONT AVE
 City: ALHAMBRA

Map ID
Direction
Distance
Elevation

MAP FINDINGS

Site

Database(s)

EDR ID Number
EPA ID Number

E S DEVELOPMENT INC (Continued)

S102429024

Email: jawujo@dpw.lacounty.gov
Phone Number: 6264583507

Global Id: T0603703315
Contact Type: Regional Board Caseworker
Contact Name: YUE RONG
Organization Name: LOS ANGELES RWQCB (REGION 4)
Address: 320 W. 4TH ST., SUITE 200
City: Los Angeles
Email: yrong@waterboards.ca.gov
Phone Number: Not reported

LUST:

Global Id: T0603703315
Action Type: Other
Date: 12/31/1991
Action: Leak Reported

Global Id: T0603703315
Action Type: Other
Date: 10/09/1991
Action: Leak Stopped

Global Id: T0603703315
Action Type: Other
Date: 10/09/1991
Action: Leak Discovery

LUST:

Global Id: T0603703315
Status: Open - Case Begin Date
Status Date: 11/17/1986

Global Id: T0603703315
Status: Open - Site Assessment
Status Date: 11/17/1986

Global Id: T0603703315
Status: Open - Site Assessment
Status Date: 06/02/1987

Global Id: T0603703315
Status: Open - Remediation
Status Date: 05/04/1989

Global Id: T0603703315
Status: Completed - Case Closed
Status Date: 01/24/1996

LUST REG 4:

Region: 4
Regional Board: 04
County: Los Angeles
Facility Id: I-07686
Status: Case Closed

Map ID
Direction
Distance
Elevation

MAP FINDINGS

Site

Database(s)

EDR ID Number
EPA ID Number

E S DEVELOPMENT INC (Continued)

S102429024

Substance: Diesel
Substance Quantity: Not reported
Local Case No: Not reported
Case Type: Soil
Abatement Method Used at the Site: Excavate and Dispose
Global ID: T0603703315
W Global ID: Not reported
Staff: UNK
Local Agency: 19000
Cross Street: ALONDRA (NEAR PARAMOUNT)
Enforcement Type: Not reported
Date Leak Discovered: 10/9/1991
Date Leak First Reported: 12/31/1991
Date Leak Record Entered: 3/20/1992
Date Confirmation Began: Not reported
Date Leak Stopped: 10/9/1991
Date Case Last Changed on Database: 1/24/1996
Date the Case was Closed: 1/24/1996
How Leak Discovered: Tank Closure
How Leak Stopped: Not reported
Cause of Leak: UNK
Leak Source: UNK
Operator: Not reported
Water System: Not reported
Well Name: Not reported
Approx. Dist To Production Well (ft): 2362.6705519119980343815726616
Source of Cleanup Funding: UNK
Preliminary Site Assessment Workplan Submitted: 11/17/1986
Preliminary Site Assessment Began: 6/2/1987
Pollution Characterization Began: Not reported
Remediation Plan Submitted: 5/4/1989
Remedial Action Underway: Not reported
Post Remedial Action Monitoring Began: Not reported
Enforcement Action Date: Not reported
Historical Max MTBE Date: Not reported
Hist Max MTBE Conc in Groundwater: Not reported
Hist Max MTBE Conc in Soil: Not reported
Significant Interim Remedial Action Taken: Not reported
GW Qualifier: Not reported
Soil Qualifier: Not reported
Organization: Not reported
Owner Contact: Not reported
Responsible Party: E.S. DEVELOPMENT INC.
RP Address: 220 S. PACIFIC COAST HWY, SUITE 112, REDONDO BEACH, 90277 C
Program: LUST
Lat/Long: 33.8890845 / -1
Local Agency Staff: Not reported
Beneficial Use: Not reported
Priority: Not reported
Cleanup Fund Id: Not reported
Suspended: Not reported
Assigned Name: Not reported
Summary: 11/13/95 ADDRESS CHANGED FROM 7756 ALONDRA.

CORTESE:

Name: E S DEVELOPMENT INC
Address: 15909 VERMONT AVE

Map ID
Direction
Distance
Elevation

MAP FINDINGS

Site

Database(s)

EDR ID Number
EPA ID Number

E S DEVELOPMENT INC (Continued)

S102429024

City,State,Zip: PARAMOUNT, CA 90723
Region: CORTESE
Envirostor Id: Not reported
Global ID: T0603703315
Site/Facility Type: LUST CLEANUP SITE
Cleanup Status: COMPLETED - CASE CLOSED
Status Date: Not reported
Site Code: Not reported
Latitude: Not reported
Longitude: Not reported
Owner: Not reported
Enf Type: Not reported
Swat R: Not reported
Flag: active
Order No: Not reported
Waste Discharge System No: Not reported
Effective Date: Not reported
Region 2: Not reported
WID Id: Not reported
Solid Waste Id No: Not reported
Waste Management Uit Name: Not reported
File Name: Active Open

HIST CORTESE:

edr_fname: E S DEVELOPMENT INC
edr_fadd1: 15909 VERMONT
City,State,Zip: PARAMOUNT, CA 90723
Region: CORTESE
Facility County Code: 19
Reg By: LTNKA
Reg Id: I-07686

CERS:

Name: E S DEVELOPMENT INC
Address: 15909 VERMONT AVE
City,State,Zip: PARAMOUNT, CA 90723
Site ID: 215563
CERS ID: T0603703315
CERS Description: Leaking Underground Storage Tank Cleanup Site

Affiliation:

Affiliation Type Desc: Regional Board Caseworker
Entity Name: YUE RONG - LOS ANGELES RWQCB (REGION 4)
Entity Title: Not reported
Affiliation Address: 320 W. 4TH ST., SUITE 200
Affiliation City: Los Angeles
Affiliation State: CA
Affiliation Country: Not reported
Affiliation Zip: Not reported
Affiliation Phone: ,

Affiliation Type Desc: Local Agency Caseworker
Entity Name: JOHN AWUJO - LOS ANGELES COUNTY
Entity Title: Not reported
Affiliation Address: 900 S FREMONT AVE
Affiliation City: ALHAMBRA
Affiliation State: CA

Map ID
Direction
Distance
Elevation

MAP FINDINGS

Site

Database(s)

EDR ID Number
EPA ID Number

E S DEVELOPMENT INC (Continued)

S102429024

Affiliation Country: Not reported
Affiliation Zip: Not reported
Affiliation Phone: 6264583507,

L111
North
1/8-1/4
0.179 mi.
945 ft.

AEROCRAFT HEAT TREATING CO INC
15700 MINNESOTA AVE
PARAMOUNT, CA 90723
Site 12 of 15 in cluster L

CERS HAZ WASTE **S123518329**
CERS **N/A**
HWTS

Relative:
Higher

CERS HAZ WASTE:
Name: AEROCRAFT HEAT TREATING CO INC
Address: 15700 MINNESOTA AVE
City,State,Zip: PARAMOUNT, CA 90723
Site ID: 416706
CERS ID: 10685755
CERS Description: Hazardous Waste Generator

Actual:
71 ft.

CERS:
Name: AEROCRAFT HEAT TREATING CO INC
Address: 15700 MINNESOTA AVE
City,State,Zip: PARAMOUNT, CA 90723
Site ID: 416706
CERS ID: 10685755
CERS Description: Chemical Storage Facilities

Violations:
Site ID: 416706
Site Name: AEROCRAFT HEAT TREATING CO INC
Violation Date: 12-20-2016
Citation: 40 CFR 1 265.31 - U.S. Code of Federal Regulations, Title 40, Chapter 1, Section(s) 265.31
Violation Description: Failure to maintain and operate the facility to minimize the possibility of a fire, explosion, or any unplanned sudden or non-sudden release of hazardous waste or hazardous waste constituents to air, soil, or surface water which could threaten human health or the environment.
Violation Notes: Returned to compliance on 01/18/2017. OBSERVATION: Generator failed to maintain and operate the facility to minimize the possibility of any unplanned sudden or non-sudden release of hazardous waste or hazardous waste constituents to the air, soil, or surface water which could threaten human health or the environment. Observed the following: 1) Oil residues accumulated inside of secondary containment at hazardous waste storage area. 2) Scale / Absorbent / Dust accumulated on lids of several 55 gallon drums containing hazardous waste solids / sludge generated from the preventative maintenance of oil and water quench tanks. 3) Oily absorbent accumulated on ground surfaces inside of Forklift Maintenance Area. 4) Fine dust accumulation, black in color and smaller than a grain of sand, that is being tracked by heavy equipment as observed inside of facility and on driveway. On December 20, 2016 LACoFD investigators J. Stout and E. Bald collected a composite sample of dust / absorbent / scale from drum lid.
[Truncated]
Violation Division: Los Angeles County Fire Department
Violation Program: HW
Violation Source: CERS,

Map ID
Direction
Distance
Elevation

MAP FINDINGS

Site

Database(s)

EDR ID Number
EPA ID Number

AEROCRAFT HEAT TREATING CO INC (Continued)

S123518329

Site ID: 416706
Site Name: AEROCRAFT HEAT TREATING CO INC
Violation Date: 12-20-2016
Citation: HSC 6.95 25507 - California Health and Safety Code, Chapter 6.95, Section(s) 25507
Violation Description: Failure to adequately establish and implement a business plan when storing/handling a hazardous material at or above reportable quantities.
Violation Notes: Returned to compliance on 01/19/2017. OBSERVATION: Owner/Operator failed to establish and implement a Hazardous Materials Business Plan when storing hazardous materials at or above the thresholds quantities of 55 gallons/500 lbs/200 cubic feet. Observed Hazardous Materials Business Plan implemented is for another facility. Observed the following hazardous materials above threshold quantities: Welding Shop Oxygen - 1750 cu ft Acetylene - 1439 cu ft Argon/CO2 - 3300 cu ft Nitrogen - 3250 cu ft Forklift Maintenance Propane - 26 x 8 gal Motor oil - 5 x 55 gal Diesel - 1 x 55 gal ATF - 1 x 55 gal Hydraulic Oil - 3 x 55 gal Detergent - 1 x 55 gal Oxygen - 200 cu ft Acetylene - 300 cu ft Ansilite - 1 x 55 gal Used oil - 1 x 55 gal Welding/Grinding Dust - 1 x 55 gal CORRECTIVE ACTION: Establish and implement a Hazardous Materials Business Plan when storing hazardous materials at or above the thresholds quantities of 55 gallons/500 lbs/200 cubic feet.
Violation Division: Los Angeles County Fire Department
Violation Program: HMRRP
Violation Source: CERS,

Site ID: 416706
Site Name: AEROCRAFT HEAT TREATING CO INC
Violation Date: 12-20-2016
Citation: HSC 6.5 Multiple - California Health and Safety Code, Chapter 6.5, Section(s) Multiple
Violation Description: Hazardous Waste Generator Program - Administration/Documentation - General
Violation Notes: Returned to compliance on 12/20/2016. OBSERVATION: Owner/Operator failed to obtain or maintain an active Hazardous Waste Generator permit. Observed facility generating hazardous waste such as used oil, barehouse dust, and welding/grinding dust without an active permit. Corrected on site. CORRECTIVE ACTION: Every business or business concern within the jurisdiction of the LACoCUPA and subject to one or more of the program elements shall be required to apply for, pay the permit fees, and obtain from the LACoCUPA a unified program facility permit for the program elements applicable to such facility prior to the commencement of any business or activity related to any of the program elements. The permit required under this section shall be posted and conspicuously displayed at the location falling under the requirements of this chapter. Every person, business, or business concern within the jurisdiction of the LACoCUPA and subject to the requirements of one or more of the program elements shall be required to [Truncated]
Violation Division: Los Angeles County Fire Department
Violation Program: HW
Violation Source: CERS,

Site ID: 416706
Site Name: AEROCRAFT HEAT TREATING CO INC
Violation Date: 12-20-2016

Map ID
Direction
Distance
Elevation

MAP FINDINGS

Site

Database(s)

EDR ID Number
EPA ID Number

AEROCRAFT HEAT TREATING CO INC (Continued)

S123518329

Citation: HSC 6.95 25508(a)(1) - California Health and Safety Code, Chapter 6.95, Section(s) 25508(a)(1)

Violation Description: Failure to complete and electronically submit a business plan when storing/handling a hazardous material at or above reportable quantities.

Violation Notes: Returned to compliance on 05/26/2017. OBSERVATION: A business plan has not been received by the CUPA. Observed CERS ID #10685755 created but no information submitted. CORRECTIVE ACTION: Electronically submit a hazardous materials business plan that includes an inventory list, a site map and an emergency response plan to the California Environmental Reporting System (CERS) and implement immediately.

Violation Division: Los Angeles County Fire Department
Violation Program: HMRRP
Violation Source: CERS,

Site ID: 416706
Site Name: AEROCRAFT HEAT TREATING CO INC
Violation Date: 12-20-2016
Citation: 40 CFR 1 265.173 - U.S. Code of Federal Regulations, Title 40, Chapter 1, Section(s) 265.173

Violation Description: Failure to meet the following container management requirements: (a) A container holding hazardous waste must always be closed during storage, except when it is necessary to add or remove waste. (b) A container holding hazardous waste must not be opened, handled, or stored in a manner which may rupture the container or cause it to leak.

Violation Notes: Returned to compliance on 01/18/2017. OBSERVATION: Inside Forklift Maintenance Area Five (5) 55 gallon drums of waste oily scales at welding area missing bung covers. One (1) 55 gallon drum containing unknown dust without a lid. An XRF screening of the dust as obtained by LACoFD investigators J. Stout and E. Bald indicated heavy metal content in the dust. CORRECTIVE ACTION: All hazardous waste containers shall be closed at all times except when adding or removing waste. Immediately close these containers and ensure all hazardous waste containers are closed when not adding or removing waste.

Violation Division: Los Angeles County Fire Department
Violation Program: HW
Violation Source: CERS,

Site ID: 416706
Site Name: AEROCRAFT HEAT TREATING CO INC
Violation Date: 12-20-2016
Citation: 22 CCR 12 66262.34(f) - California Code of Regulations, Title 22, Chapter 12, Section(s) 66262.34(f)

Violation Description: Failure to properly label hazardous waste accumulation containers and portable tanks with the following requirements: "Hazardous Waste", name and address of the generator, physical and chemical characteristics of the Hazardous Waste, and starting accumulation date.

Violation Notes: Returned to compliance on 01/18/2017. OBSERVATION: Inside of Welding Area (15700 Minnesota Ave.) One (1) 55 gallon drum labeled "welding/grinding dust" however observed no hazardous waste marking on the container. One (1) 55 gallon drum of used oil without a hazardous waste marking on the container. Inside Forklift Maintenance Area (15712 Minnesota Ave.) Eleven (11) 55-gallon metal drums storing Hazardous Waste solids/sludge generated from cleaning the oil and water quenching tanks have accumulation start dates on labels that

Map ID
Direction
Distance
Elevation

MAP FINDINGS

Site

Database(s)

EDR ID Number
EPA ID Number

AEROCRAFT HEAT TREATING CO INC (Continued)

S123518329

does not coincide with the removal of the solids/sludge waste from the quenching tanks as per Operations Manager Gabriel Moreno. Twenty-two (22) 55-gallon metal drums storing Hazardous Waste solids/sludge generated from cleaning the oil and water quenching tanks missing HW marking requirements. Per EHS Coordinator Juan Carlos Ruiz, Hazardous Waste labeling was in process. CORRECTIVE ACTION: All hazardous waste containers shall be marked with the following information: 1)
[Truncated]

Violation Division: Los Angeles County Fire Department
Violation Program: HW
Violation Source: CERS,

Site ID: 416706
Site Name: AEROCRAFT HEAT TREATING CO INC
Violation Date: 12-20-2016
Citation: HSC 6.5 25250.22 - California Health and Safety Code, Chapter 6.5, Section(s) 25250.22

Violation Description: Failure to properly manage used oil and/or fuel filters in accordance with the requirements.

Violation Notes: Returned to compliance on 01/18/2017. OBSERVATION: Observed 35 gallon container of used oil filters labeled universal waste. Document review revealed bill of lading for disposal of used oil filters was unavailable on file. CORRECTIVE ACTION: Generator failed to properly handle, manage, label, and/or recycle used oil and fuel filters. Owner/Operator shall immediately comply with the Title 22 regulations with regards to the proper handling, management, labeling and recycling of used oil and fuel filters. Properly label all containers of used oil filters. Properly dispose of used oil filters and provide and maintain records of disposal.

Violation Division: Los Angeles County Fire Department
Violation Program: HW
Violation Source: CERS,

Evaluation:
Eval General Type: Compliance Evaluation Inspection
Eval Date: 08-12-2020
Violations Found: No
Eval Type: Routine done by local agency
Eval Notes: Scott Fletcher, Environmental Engineer
Eval Division: Los Angeles County Fire Department
Eval Program: HMRRP
Eval Source: CERS,

Eval General Type: Compliance Evaluation Inspection
Eval Date: 12-20-2016
Violations Found: Yes
Eval Type: Routine done by local agency
Eval Notes: Juan Carlos Ruiz, Environmental Health & Safety Coordinator James Wright, Division EHS Gabriel Moreno, Operations Manager
Eval Division: Los Angeles County Fire Department
Eval Program: HW
Eval Source: CERS,

Eval General Type: Compliance Evaluation Inspection
Eval Date: 12-20-2016
Violations Found: Yes
Eval Type: Routine done by local agency

Map ID
Direction
Distance
Elevation

MAP FINDINGS

Site

Database(s)

EDR ID Number
EPA ID Number

AEROCRAFT HEAT TREATING CO INC (Continued)

S123518329

Eval Notes: Juan Carlos Ruiz, Environmental Health & Safety Coordinator James Wright, Division EHS Gabriel Moreno, Operations Manager
Eval Division: Los Angeles County Fire Department
Eval Program: HMRRP
Eval Source: CERS,

Eval General Type: Other/Unknown
Eval Date: 05-02-2017
Violations Found: No
Eval Type: Other, not routine, done by local agency
Eval Notes: Not reported
Eval Division: Los Angeles County Fire Department
Eval Program: HMRRP
Eval Source: CERS,

Eval General Type: Other/Unknown
Eval Date: 08-24-2017
Violations Found: No
Eval Type: Other, not routine, done by local agency
Eval Notes: Not reported
Eval Division: Los Angeles County Fire Department
Eval Program: HMRRP
Eval Source: CERS,

Eval General Type: Other/Unknown
Eval Date: 05-02-2017
Violations Found: No
Eval Type: Other, not routine, done by local agency
Eval Notes: Not reported
Eval Division: Los Angeles County Fire Department
Eval Program: HW
Eval Source: CERS,

Eval General Type: Compliance Evaluation Inspection
Eval Date: 08-12-2020
Violations Found: No
Eval Type: Routine done by local agency
Eval Notes: Scott Fletcher, Environmental Engineer
Eval Division: Los Angeles County Fire Department
Eval Program: HW
Eval Source: CERS,

Affiliation:

Affiliation Type Desc: CUPA District
Entity Name: Los Angeles County Fire
Entity Title: Not reported
Affiliation Address: 5825 Rickenbacker Road
Affiliation City: Commerce
Affiliation State: CA
Affiliation Country: Not reported
Affiliation Zip: 90040-3027
Affiliation Phone: (323) 890-4000,

Affiliation Type Desc: Legal Owner
Entity Name: AEROCRAFT HEAT TREATING CO INC
Entity Title: Not reported
Affiliation Address: 15701 MINNESOTA AVE

Map ID
Direction
Distance
Elevation

MAP FINDINGS

Site

Database(s)

EDR ID Number
EPA ID Number

AEROCRAFT HEAT TREATING CO INC (Continued)

S123518329

Affiliation City: PARAMOUNT
Affiliation State: CA
Affiliation Country: United States
Affiliation Zip: 90723
Affiliation Phone: (562) 674-2400,

Affiliation Type Desc: Property Owner
Entity Name: AEROCRAFT HEAT TREATING CO INC
Entity Title: Not reported
Affiliation Address: 15701 MINNESOTA AVE
Affiliation City: PARAMOUNT
Affiliation State: CA
Affiliation Country: United States
Affiliation Zip: 90723
Affiliation Phone: (562) 674-2400,

Affiliation Type Desc: Facility Mailing Address
Entity Name: Mailing Address
Entity Title: Not reported
Affiliation Address: 15701 MINNESOTA AVENUE
Affiliation City: PARAMOUNT
Affiliation State: CA
Affiliation Country: Not reported
Affiliation Zip: 90723
Affiliation Phone: ,

Affiliation Type Desc: Operator
Entity Name: AEROCRAFT HEAT TREATING COMPANY
Entity Title: Not reported
Affiliation Address: Not reported
Affiliation City: Not reported
Affiliation State: Not reported
Affiliation Country: Not reported
Affiliation Zip: Not reported
Affiliation Phone: (562) 674-2400,

Affiliation Type Desc: Environmental Contact
Entity Name: Luc Ong
Entity Title: Not reported
Affiliation Address: 7743 E. ADAMS ST
Affiliation City: PARAMOUNT
Affiliation State: CA
Affiliation Country: Not reported
Affiliation Zip: 90723
Affiliation Phone: ,

Affiliation Type Desc: Identification Signer
Entity Name: GABRIEL MORENO
Entity Title: OPERATIONS MANAGER
Affiliation Address: Not reported
Affiliation City: Not reported
Affiliation State: Not reported
Affiliation Country: Not reported
Affiliation Zip: Not reported
Affiliation Phone: ,

Affiliation Type Desc: Parent Corporation

Map ID
Direction
Distance
Elevation

MAP FINDINGS

Site

Database(s)

EDR ID Number
EPA ID Number

AEROCRAFT HEAT TREATING CO INC (Continued)

S123518329

Entity Name: AEROCRAFT HEAT TREATING CO INC
Entity Title: Not reported
Affiliation Address: Not reported
Affiliation City: Not reported
Affiliation State: Not reported
Affiliation Country: Not reported
Affiliation Zip: Not reported
Affiliation Phone: ,

HWTS:

Name: AEROCRAFT HEAT TREATING CO INC
Address: 15700 MINNESOTA AVE
Address 2: Not reported
City,State,Zip: PARAMOUNT, CA 90723
EPA ID: CAL000381765
Inactive Date: Not reported
Create Date: 01/22/2013
Last Act Date: 07/17/2020
Mailing Name: Not reported
Mailing Address: 15701 MINNESOTA AVE
Mailing Address 2: Not reported
Mailing City,State,Zip: PARAMOUNT, CA 907230000
Owner Name: PRECISION CAST PARTS CORPORATION
Owner Address: 4650 SW MACADAM AVE
Owner Address 2: Not reported
Owner City,State,Zip: PORTLAND, OR 97239
Contact Name: LUC ONG
Contact Address: 15701 MINNESOTA AVENUE
Contact Address 2: Not reported
City,State,Zip: PARAMOUNT, CA 90280

NAICS:

EPA ID: CAL000381765
Create Date: 2013-01-22 14:55:33.297
NAICS Code: 332811
NAICS Description: Metal Heat Treating
Issued EPA ID Date: 2013-01-22 14:55:33.29000
Inactive Date: Not reported
Facility Name: AEROCRAFT HEAT TREATING CO INC
Facility Address: 15700 MINNESOTA AVE
Facility Address 2: Not reported
Facility City: PARAMOUNT
Facility County: Not reported
Facility State: CA
Facility Zip: 90723

Map ID
 Direction
 Distance
 Elevation

MAP FINDINGS

Site

Database(s)

EDR ID Number
 EPA ID Number

L112	AMERICAN COUPLINGS CO	RCRA NonGen / NLR	1000594286
North	15700 MINNESOTA AVE	FINDS	CAD983581034
1/8-1/4	PARAMOUNT, CA 90723	ECHO	
0.179 mi.			
945 ft.	Site 13 of 15 in cluster L		

Relative:
Higher
Actual:
71 ft.

RCRA NonGen / NLR:		19920908
Date Form Received by Agency:		
Handler Name:	AMERICAN COUPLINGS CO	
Handler Address:	15700 MINNESOTA AVE	
Handler City,State,Zip:	PARAMOUNT, CA 90723	
EPA ID:	CAD983581034	
Contact Name:	STEVEN BREZWYN	
Contact Address:	15700 MINNESOTA AVE	
Contact City,State,Zip:	PARAMOUNT, CA 90723	
Contact Telephone:	708-547-1000	
Contact Fax:	Not reported	
Contact Email:	Not reported	
Contact Title:	Not reported	
EPA Region:	09	
Land Type:	Other	
Federal Waste Generator Description:	Not a generator, verified	
Non-Notifier:	Not reported	
Biennial Report Cycle:	Not reported	
Accessibility:	Not reported	
Active Site Indicator:	Not reported	
State District Owner:	CA	
State District:	3	
Mailing Address:	3100 W RANDOLPH ST	
Mailing City,State,Zip:	BELLWOOD, IL 60104	
Owner Name:	AMERICAN COUPLINGS CO	
Owner Type:	Private	
Operator Name:	NOT REQUIRED	
Operator Type:	Private	
Short-Term Generator Activity:	No	
Importer Activity:	No	
Mixed Waste Generator:	No	
Transporter Activity:	No	
Transfer Facility Activity:	No	
Recycler Activity with Storage:	No	
Small Quantity On-Site Burner Exemption:	No	
Smelting Melting and Refining Furnace Exemption:	No	
Underground Injection Control:	No	
Off-Site Waste Receipt:	No	
Universal Waste Indicator:	No	
Universal Waste Destination Facility:	No	
Federal Universal Waste:	No	
Active Site Fed-Reg Treatment Storage and Disposal Facility:	Not reported	
Active Site Converter Treatment storage and Disposal Facility:	Not reported	
Active Site State-Reg Treatment Storage and Disposal Facility:	Not reported	
Active Site State-Reg Handler:	---	
Federal Facility Indicator:	Not reported	
Hazardous Secondary Material Indicator:	NN	
Sub-Part K Indicator:	Not reported	
Commercial TSD Indicator:	No	
Treatment Storage and Disposal Type:	Not reported	
2018 GPRA Permit Baseline:	Not on the Baseline	
2018 GPRA Renewals Baseline:	Not on the Baseline	
Permit Renewals Workload Universe:	Not reported	

Map ID
 Direction
 Distance
 Elevation

MAP FINDINGS

Site

Database(s)

EDR ID Number
 EPA ID Number

AMERICAN COUPLINGS CO (Continued)

1000594286

Permit Workload Universe:	Not reported
Permit Progress Universe:	Not reported
Post-Closure Workload Universe:	Not reported
Closure Workload Universe:	Not reported
202 GPRA Corrective Action Baseline:	No
Corrective Action Workload Universe:	No
Subject to Corrective Action Universe:	No
Non-TSDFs Where RCRA CA has Been Imposed Universe:	No
TSDFs Potentially Subject to CA Under 3004 (u)/(v) Universe:	No
TSDFs Only Subject to CA under Discretionary Auth Universe:	No
Corrective Action Priority Ranking:	No NCAPS ranking
Environmental Control Indicator:	No
Institutional Control Indicator:	No
Human Exposure Controls Indicator:	N/A
Groundwater Controls Indicator:	N/A
Operating TSDF Universe:	Not reported
Full Enforcement Universe:	Not reported
Significant Non-Complier Universe:	No
Unaddressed Significant Non-Complier Universe:	No
Addressed Significant Non-Complier Universe:	No
Significant Non-Complier With a Compliance Schedule Universe:	No
Financial Assurance Required:	Not reported
Handler Date of Last Change:	20020627
Recognized Trader-Importer:	No
Recognized Trader-Exporter:	No
Importer of Spent Lead Acid Batteries:	No
Exporter of Spent Lead Acid Batteries:	No
Recycler Activity Without Storage:	Not reported
Manifest Broker:	Not reported
Sub-Part P Indicator:	No

Handler - Owner Operator:

Owner/Operator Indicator:	Operator
Owner/Operator Name:	NOT REQUIRED
Legal Status:	Private
Date Became Current:	Not reported
Date Ended Current:	Not reported
Owner/Operator Address:	NOT REQUIRED
Owner/Operator City,State,Zip:	NOT REQUIRED, ME 99999
Owner/Operator Telephone:	415-555-1212
Owner/Operator Telephone Ext:	Not reported
Owner/Operator Fax:	Not reported
Owner/Operator Email:	Not reported

Owner/Operator Indicator:	Owner
Owner/Operator Name:	AMERICAN COUPLINGS CO
Legal Status:	Private
Date Became Current:	Not reported
Date Ended Current:	Not reported
Owner/Operator Address:	NOT REQUIRED
Owner/Operator City,State,Zip:	NOT REQUIRED, ME 99999
Owner/Operator Telephone:	415-555-1212
Owner/Operator Telephone Ext:	Not reported
Owner/Operator Fax:	Not reported
Owner/Operator Email:	Not reported

Map ID
Direction
Distance
Elevation

MAP FINDINGS

Site

Database(s)

EDR ID Number
EPA ID Number

AMERICAN COUPLINGS CO (Continued)

1000594286

Historic Generators:

Receive Date: 19920908
Handler Name: AMERICAN COUPLINGS CO
Federal Waste Generator Description: Not a generator, verified
State District Owner: CA
Large Quantity Handler of Universal Waste: No
Recognized Trader Importer: No
Recognized Trader Exporter: No
Spent Lead Acid Battery Importer: No
Spent Lead Acid Battery Exporter: No
Current Record: Yes
Non Storage Recycler Activity: Not reported
Electronic Manifest Broker: Not reported

List of NAICS Codes and Descriptions:

NAICS Codes: No NAICS Codes Found

Facility Has Received Notices of Violations:

Violations: No Violations Found

Evaluation Action Summary:

Evaluations: No Evaluations Found

FINDS:

Registry ID: 110002843362

Click Here:

Environmental Interest/Information System:

RCRAInfo is a national information system that supports the Resource Conservation and Recovery Act (RCRA) program through the tracking of events and activities related to facilities that generate, transport, and treat, store, or dispose of hazardous waste. RCRAInfo allows RCRA program staff to track the notification, permit, compliance, and corrective action activities required under RCRA.

[Click this hyperlink](#) while viewing on your computer to access additional FINDS: detail in the EDR Site Report.

ECHO:

Envid: 1000594286
Registry ID: 110002843362
DFR URL: <http://echo.epa.gov/detailed-facility-report?fid=110002843362>
Name: AMERICAN COUPLINGS CO
Address: 15700 MINNESOTA AVE
City,State,Zip: PARAMOUNT, CA 90723

Map ID
 Direction
 Distance
 Elevation

MAP FINDINGS

Site

Database(s)

EDR ID Number
 EPA ID Number

L113 **AEROCRAFT HEAT TREATING CO INC** **RCRA NonGen / NLR** **1024837057**
North **15700 MINNESOTA AVE**
1/8-1/4 **PARAMOUNT, CA 90723**
0.179 mi.
945 ft. **Site 14 of 15 in cluster L**

Relative:
Higher
Actual:
71 ft.

RCRA NonGen / NLR:
 Date Form Received by Agency: 20130122
 Handler Name: AEROCRAFT HEAT TREATING CO INC
 Handler Address: 15700 MINNESOTA AVE
 Handler City,State,Zip: PARAMOUNT, CA 90723
 EPA ID: CAL000381765
 Contact Name: JUAN CARLOS RUIZ
 Contact Address: 15701 MINNESOTA AVENUE
 Contact City,State,Zip: PARAMOUNT, CA 90280
 Contact Telephone: 562-674-2400
 Contact Fax: 562-634-3143
 Contact Email: JRUIZ@DICKSONTESTING.COM
 Contact Title: Not reported
 EPA Region: 09
 Land Type: Not reported
 Federal Waste Generator Description: Not a generator, verified
 Non-Notifier: Not reported
 Biennial Report Cycle: Not reported
 Accessibility: Not reported
 Active Site Indicator: Handler Activities
 State District Owner: Not reported
 State District: Not reported
 Mailing Address: 15701 MINNESOTA AVE
 Mailing City,State,Zip: PARAMOUNT, CA 90723-0000
 Owner Name: PRECISION CAST PARTS CORPORATION
 Owner Type: Other
 Operator Name: JUAN CARLOS RUIZ
 Operator Type: Other
 Short-Term Generator Activity: No
 Importer Activity: No
 Mixed Waste Generator: No
 Transporter Activity: No
 Transfer Facility Activity: No
 Recycler Activity with Storage: No
 Small Quantity On-Site Burner Exemption: No
 Smelting Melting and Refining Furnace Exemption: No
 Underground Injection Control: No
 Off-Site Waste Receipt: No
 Universal Waste Indicator: Yes
 Universal Waste Destination Facility: Yes
 Federal Universal Waste: No
 Active Site Fed-Reg Treatment Storage and Disposal Facility: Not reported
 Active Site Converter Treatment storage and Disposal Facility: Not reported
 Active Site State-Reg Treatment Storage and Disposal Facility: Not reported
 Active Site State-Reg Handler: ---
 Federal Facility Indicator: Not reported
 Hazardous Secondary Material Indicator: N
 Sub-Part K Indicator: Not reported
 Commercial TSD Indicator: No
 Treatment Storage and Disposal Type: Not reported
 2018 GPRA Permit Baseline: Not on the Baseline
 2018 GPRA Renewals Baseline: Not on the Baseline
 Permit Renewals Workload Universe: Not reported

Map ID
Direction
Distance
Elevation

MAP FINDINGS

Site

Database(s)

EDR ID Number
EPA ID Number

AEROCRAFT HEAT TREATING CO INC (Continued)

1024837057

Permit Workload Universe:	Not reported
Permit Progress Universe:	Not reported
Post-Closure Workload Universe:	Not reported
Closure Workload Universe:	Not reported
202 GPRA Corrective Action Baseline:	No
Corrective Action Workload Universe:	No
Subject to Corrective Action Universe:	No
Non-TSDFs Where RCRA CA has Been Imposed Universe:	No
TSDFs Potentially Subject to CA Under 3004 (u)/(v) Universe:	No
TSDFs Only Subject to CA under Discretionary Auth Universe:	No
Corrective Action Priority Ranking:	No NCAPS ranking
Environmental Control Indicator:	No
Institutional Control Indicator:	No
Human Exposure Controls Indicator:	N/A
Groundwater Controls Indicator:	N/A
Operating TSDF Universe:	Not reported
Full Enforcement Universe:	Not reported
Significant Non-Complier Universe:	No
Unaddressed Significant Non-Complier Universe:	No
Addressed Significant Non-Complier Universe:	No
Significant Non-Complier With a Compliance Schedule Universe:	No
Financial Assurance Required:	Not reported
Handler Date of Last Change:	20180906
Recognized Trader-Importer:	No
Recognized Trader-Exporter:	No
Importer of Spent Lead Acid Batteries:	No
Exporter of Spent Lead Acid Batteries:	No
Recycler Activity Without Storage:	No
Manifest Broker:	No
Sub-Part P Indicator:	No

Handler - Owner Operator:

Owner/Operator Indicator:	Owner
Owner/Operator Name:	PRECISION CAST PARTS CORPORATION
Legal Status:	Other
Date Became Current:	Not reported
Date Ended Current:	Not reported
Owner/Operator Address:	4650 SW MACADAM AVE
Owner/Operator City,State,Zip:	PORTLAND, OR 97239
Owner/Operator Telephone:	503-946-4800
Owner/Operator Telephone Ext:	Not reported
Owner/Operator Fax:	Not reported
Owner/Operator Email:	Not reported

Owner/Operator Indicator:	Operator
Owner/Operator Name:	JUAN CARLOS RUIZ
Legal Status:	Other
Date Became Current:	Not reported
Date Ended Current:	Not reported
Owner/Operator Address:	15701 MINNESOTA AVENUE
Owner/Operator City,State,Zip:	PARAMOUNT, CA 90280
Owner/Operator Telephone:	562-674-2400
Owner/Operator Telephone Ext:	Not reported
Owner/Operator Fax:	Not reported
Owner/Operator Email:	Not reported

Map ID
Direction
Distance
Elevation

MAP FINDINGS

Site

Database(s)

EDR ID Number
EPA ID Number

AEROCRAFT HEAT TREATING CO INC (Continued)

1024837057

Historic Generators:

Receive Date: 20130122
Handler Name: AEROCRAFT HEAT TREATING CO INC
Federal Waste Generator Description: Not a generator, verified
State District Owner: Not reported
Large Quantity Handler of Universal Waste: No
Recognized Trader Importer: No
Recognized Trader Exporter: No
Spent Lead Acid Battery Importer: No
Spent Lead Acid Battery Exporter: No
Current Record: Yes
Non Storage Recycler Activity: Not reported
Electronic Manifest Broker: Not reported

List of NAICS Codes and Descriptions:

NAICS Code: 332811
NAICS Description: METAL HEAT TREATING

Facility Has Received Notices of Violations:

Violations: No Violations Found

Evaluation Action Summary:

Evaluations: No Evaluations Found

L114
North
1/8-1/4
0.179 mi.
945 ft.

AEROCRAFT HEAT TREATING COMPANY INC
15700 MINNESOTA AVENUE
PARAMOUNT, CA 90723

RCRA-SQG 1023675108
CAR000270777

Site 15 of 15 in cluster L

Relative:
Higher
Actual:
71 ft.

RCRA-SQG:
Date Form Received by Agency: 20170228
Handler Name: AEROCRAFT HEAT TREATING COMPANY INC
Handler Address: 15700 MINNESOTA AVENUE
Handler City,State,Zip: PARAMOUNT, CA 90723
EPA ID: CAR000270777
Contact Name: JUAN C RUIZ
Contact Address: MINNESOTA AVENUE
Contact City,State,Zip: PARAMOUNT, CA 90723
Contact Telephone: 562-862-8378 332
Contact Fax: Not reported
Contact Email: JRUIZ@DICKSONTESTING.COM
Contact Title: EH&S MANAGER
EPA Region: 09
Land Type: Private
Federal Waste Generator Description: Small Quantity Generator
Non-Notifier: Not reported
Biennial Report Cycle: Not reported
Accessibility: Not reported
Active Site Indicator: Handler Activities
State District Owner: Not reported
State District: Not reported
Mailing Address: MINNESOTA AVENUE
Mailing City,State,Zip: PARAMOUNT, CA 90723
Owner Name: PRECISION CAST PARTS CORPORATION

Map ID
Direction
Distance
Elevation

MAP FINDINGS

Site

Database(s)

EDR ID Number
EPA ID Number

AEROCRAFT HEAT TREATING COMPANY INC (Continued)

1023675108

Owner Type:	Private
Operator Name:	AEROCRAFT HEAT TREATING CO., INC.
Operator Type:	Private
Short-Term Generator Activity:	No
Importer Activity:	No
Mixed Waste Generator:	No
Transporter Activity:	No
Transfer Facility Activity:	No
Recycler Activity with Storage:	No
Small Quantity On-Site Burner Exemption:	No
Smelting Melting and Refining Furnace Exemption:	No
Underground Injection Control:	No
Off-Site Waste Receipt:	No
Universal Waste Indicator:	No
Universal Waste Destination Facility:	No
Federal Universal Waste:	No
Active Site Fed-Reg Treatment Storage and Disposal Facility:	Not reported
Active Site Converter Treatment storage and Disposal Facility:	Not reported
Active Site State-Reg Treatment Storage and Disposal Facility:	Not reported
Active Site State-Reg Handler:	---
Federal Facility Indicator:	Not reported
Hazardous Secondary Material Indicator:	NN
Sub-Part K Indicator:	Not reported
Commercial TSD Indicator:	No
Treatment Storage and Disposal Type:	Not reported
2018 GPRA Permit Baseline:	Not on the Baseline
2018 GPRA Renewals Baseline:	Not on the Baseline
Permit Renewals Workload Universe:	Not reported
Permit Workload Universe:	Not reported
Permit Progress Universe:	Not reported
Post-Closure Workload Universe:	Not reported
Closure Workload Universe:	Not reported
202 GPRA Corrective Action Baseline:	No
Corrective Action Workload Universe:	No
Subject to Corrective Action Universe:	No
Non-TSDs Where RCRA CA has Been Imposed Universe:	No
TSDs Potentially Subject to CA Under 3004 (u)/(v) Universe:	No
TSDs Only Subject to CA under Discretionary Auth Universe:	No
Corrective Action Priority Ranking:	No NCAPS ranking
Environmental Control Indicator:	No
Institutional Control Indicator:	No
Human Exposure Controls Indicator:	N/A
Groundwater Controls Indicator:	N/A
Operating TSD Universe:	Not reported
Full Enforcement Universe:	Not reported
Significant Non-Complier Universe:	No
Unaddressed Significant Non-Complier Universe:	No
Addressed Significant Non-Complier Universe:	No
Significant Non-Complier With a Compliance Schedule Universe:	No
Financial Assurance Required:	Not reported
Handler Date of Last Change:	20170316
Recognized Trader-Importer:	No
Recognized Trader-Exporter:	No
Importer of Spent Lead Acid Batteries:	No
Exporter of Spent Lead Acid Batteries:	No
Recycler Activity Without Storage:	Not reported
Manifest Broker:	Not reported

Map ID
Direction
Distance
Elevation

MAP FINDINGS

Site

Database(s)

EDR ID Number
EPA ID Number

AEROCRAFT HEAT TREATING COMPANY INC (Continued)

1023675108

Sub-Part P Indicator: No

Hazardous Waste Summary:

Waste Code: D007
Waste Description: CHROMIUM

Handler - Owner Operator:

Owner/Operator Indicator: Operator
Owner/Operator Name: AEROCRAFT HEAT TREATING CO., INC.
Legal Status: Private
Date Became Current: 19820723
Date Ended Current: Not reported
Owner/Operator Address: Not reported
Owner/Operator City,State,Zip: Not reported
Owner/Operator Telephone: Not reported
Owner/Operator Telephone Ext: Not reported
Owner/Operator Fax: Not reported
Owner/Operator Email: Not reported

Owner/Operator Indicator: Owner
Owner/Operator Name: PRECISION CAST PARTS CORPORATION
Legal Status: Private
Date Became Current: 20120520
Date Ended Current: Not reported
Owner/Operator Address: 4650 SW MACADAM AVENUE
Owner/Operator City,State,Zip: PORTLAND, OR 97239
Owner/Operator Telephone: 503-946-4800
Owner/Operator Telephone Ext: Not reported
Owner/Operator Fax: Not reported
Owner/Operator Email: Not reported

Historic Generators:

Receive Date: 20170228
Handler Name: AEROCRAFT HEAT TREATING COMPANY INC
Federal Waste Generator Description: Small Quantity Generator
State District Owner: Not reported
Large Quantity Handler of Universal Waste: No
Recognized Trader Importer: No
Recognized Trader Exporter: No
Spent Lead Acid Battery Importer: No
Spent Lead Acid Battery Exporter: No
Current Record: Yes
Non Storage Recycler Activity: Not reported
Electronic Manifest Broker: Not reported

List of NAICS Codes and Descriptions:

NAICS Code: 332811
NAICS Description: METAL HEAT TREATING

Facility Has Received Notices of Violations:

Violations: No Violations Found

Evaluation Action Summary:

Map ID
 Direction
 Distance
 Elevation

MAP FINDINGS

Site

Database(s)

EDR ID Number
 EPA ID Number

AEROCRAFT HEAT TREATING COMPANY INC (Continued)

1023675108

Evaluations: No Evaluations Found

N115
SSE
1/8-1/4
0.181 mi.
955 ft.

PRESS FORGE COMPANY
7700 JACKSON ST
PARAMOUNT, CA 90723

Site 2 of 4 in cluster N

UST U004265411
N/A

Relative:
Higher

Actual:
67 ft.

UST:
 Name: PRESS FORGE COMPANY
 Address: 7700 JACKSON ST
 City,State,Zip: PARAMOUNT, CA 90723
 Facility ID: LACoFA0014690
 Permitting Agency: Los Angeles County Fire Department
 CERSID: 10273150
 Latitude: 33.88452
 Longitude: -118.16488

N116
SSE
1/8-1/4
0.181 mi.
955 ft.

PRESS FORGE COMPANY
7700 JACKSON STREET
PARAMOUNT, CA 90723

Site 3 of 4 in cluster N

RCRA-LQG 1014386612
CAD981583719

Relative:
Higher

Actual:
67 ft.

RCRA-LQG:
 Date Form Received by Agency: 20200212
 Handler Name: PRESS FORGE COMPANY
 Handler Address: 7700 JACKSON STREET
 Handler City,State,Zip: PARAMOUNT, CA 90723
 EPA ID: CAD981583719
 Contact Name: ERIC PURINTON
 Contact Address: JACKSON STREET
 Contact City,State,Zip: PARAMOUNT, CA 90723
 Contact Telephone: 562-531-4962
 Contact Fax: 562-529-6434
 Contact Email: Not reported
 Contact Title: EHS MANAGER
 EPA Region: 09
 Land Type: Private
 Federal Waste Generator Description: Large Quantity Generator
 Non-Notifier: Not reported
 Biennial Report Cycle: Not reported
 Accessibility: Not reported
 Active Site Indicator: Handler Activities
 State District Owner: Not reported
 State District: Not reported
 Mailing Address: JACKSON STREET
 Mailing City,State,Zip: PARAMOUNT, CA 90723
 Owner Name: J. CARLTON HOLDINGS, LLC
 Owner Type: Private
 Operator Name: PRESS FORGE COMPANY
 Operator Type: Private
 Short-Term Generator Activity: No
 Importer Activity: No
 Mixed Waste Generator: No

Map ID
 Direction
 Distance
 Elevation

MAP FINDINGS

Site

Database(s)

EDR ID Number
 EPA ID Number

PRESS FORGE COMPANY (Continued)

1014386612

Transporter Activity:	No
Transfer Facility Activity:	No
Recycler Activity with Storage:	No
Small Quantity On-Site Burner Exemption:	No
Smelting Melting and Refining Furnace Exemption:	No
Underground Injection Control:	No
Off-Site Waste Receipt:	No
Universal Waste Indicator:	No
Universal Waste Destination Facility:	No
Federal Universal Waste:	No
Active Site Fed-Reg Treatment Storage and Disposal Facility:	Not reported
Active Site Converter Treatment storage and Disposal Facility:	Not reported
Active Site State-Reg Treatment Storage and Disposal Facility:	Not reported
Active Site State-Reg Handler:	---
Federal Facility Indicator:	Not reported
Hazardous Secondary Material Indicator:	N
Sub-Part K Indicator:	Not reported
Commercial TSD Indicator:	No
Treatment Storage and Disposal Type:	Not reported
2018 GPRC Permit Baseline:	Not on the Baseline
2018 GPRC Renewals Baseline:	Not on the Baseline
Permit Renewals Workload Universe:	Not reported
Permit Workload Universe:	Not reported
Permit Progress Universe:	Not reported
Post-Closure Workload Universe:	Not reported
Closure Workload Universe:	Not reported
202 GPRC Corrective Action Baseline:	No
Corrective Action Workload Universe:	No
Subject to Corrective Action Universe:	No
Non-TSDs Where RCRA CA has Been Imposed Universe:	No
TSDs Potentially Subject to CA Under 3004 (u)/(v) Universe:	No
TSDs Only Subject to CA under Discretionary Auth Universe:	No
Corrective Action Priority Ranking:	No NCAPS ranking
Environmental Control Indicator:	No
Institutional Control Indicator:	No
Human Exposure Controls Indicator:	N/A
Groundwater Controls Indicator:	N/A
Operating TSD Universe:	Not reported
Full Enforcement Universe:	Not reported
Significant Non-Complier Universe:	No
Unaddressed Significant Non-Complier Universe:	No
Addressed Significant Non-Complier Universe:	No
Significant Non-Complier With a Compliance Schedule Universe:	No
Financial Assurance Required:	Not reported
Handler Date of Last Change:	20200212
Recognized Trader-Importer:	No
Recognized Trader-Exporter:	No
Importer of Spent Lead Acid Batteries:	No
Exporter of Spent Lead Acid Batteries:	No
Recycler Activity Without Storage:	No
Manifest Broker:	No
Sub-Part P Indicator:	No

Biennial: List of Years
 Year:

2009

Map ID
Direction
Distance
Elevation

MAP FINDINGS

Site

Database(s)

EDR ID Number
EPA ID Number

PRESS FORGE COMPANY (Continued)

1014386612

[Click Here for Biennial Reporting System Data:](#)

Hazardous Waste Summary:

Waste Code: D001
Waste Description: IGNITABLE WASTE

Waste Code: D007
Waste Description: CHROMIUM

Waste Code: D008
Waste Description: LEAD

Handler - Owner Operator:

Owner/Operator Indicator: Operator
Owner/Operator Name: PRESS FORGE COMPANY
Legal Status: Private
Date Became Current: 20090407
Date Ended Current: Not reported
Owner/Operator Address: Not reported
Owner/Operator City,State,Zip: Not reported
Owner/Operator Telephone: Not reported
Owner/Operator Telephone Ext: Not reported
Owner/Operator Fax: Not reported
Owner/Operator Email: Not reported

Owner/Operator Indicator: Owner
Owner/Operator Name: J. CARLTON HOLDINGS, LLC
Legal Status: Private
Date Became Current: 20090407
Date Ended Current: Not reported
Owner/Operator Address: 7700 JACKSON STREET
Owner/Operator City,State,Zip: PARAMOUNT, CA 90723
Owner/Operator Telephone: 562-529-6434
Owner/Operator Telephone Ext: Not reported
Owner/Operator Fax: Not reported
Owner/Operator Email: Not reported

Owner/Operator Indicator: Owner
Owner/Operator Name: J. CARLTON HOLDINGS, LLC
Legal Status: Private
Date Became Current: 20090407
Date Ended Current: Not reported
Owner/Operator Address: 7700 JACKSON STREET
Owner/Operator City,State,Zip: PARAMOUNT, CA 90723
Owner/Operator Telephone: 562-529-6434
Owner/Operator Telephone Ext: Not reported
Owner/Operator Fax: Not reported
Owner/Operator Email: Not reported

Owner/Operator Indicator: Operator
Owner/Operator Name: PRESS FORGE COMPANY
Legal Status: Private
Date Became Current: 20090407
Date Ended Current: Not reported
Owner/Operator Address: 7700 JACKSON STREET

Map ID
Direction
Distance
Elevation

MAP FINDINGS

Site

Database(s)

EDR ID Number
EPA ID Number

PRESS FORGE COMPANY (Continued)

1014386612

Owner/Operator City,State,Zip: PARAMOUNT, CA 90723
Owner/Operator Telephone: Not reported
Owner/Operator Telephone Ext: Not reported
Owner/Operator Fax: Not reported
Owner/Operator Email: Not reported

Historic Generators:

Receive Date: 20100429
Handler Name: PRESS FORGE COMPANY
Federal Waste Generator Description: Large Quantity Generator
State District Owner: Not reported
Large Quantity Handler of Universal Waste: No
Recognized Trader Importer: No
Recognized Trader Exporter: No
Spent Lead Acid Battery Importer: No
Spent Lead Acid Battery Exporter: No
Current Record: No
Non Storage Recycler Activity: Not reported
Electronic Manifest Broker: Not reported

Receive Date: 20200212
Handler Name: PRESS FORGE COMPANY
Federal Waste Generator Description: Large Quantity Generator
State District Owner: Not reported
Large Quantity Handler of Universal Waste: No
Recognized Trader Importer: No
Recognized Trader Exporter: No
Spent Lead Acid Battery Importer: No
Spent Lead Acid Battery Exporter: No
Current Record: Yes
Non Storage Recycler Activity: No
Electronic Manifest Broker: No

List of NAICS Codes and Descriptions:

NAICS Code: 332111
NAICS Description: IRON AND STEEL FORGING

NAICS Code: 332112
NAICS Description: NONFERROUS FORGING

Facility Has Received Notices of Violations:

Violations: No Violations Found

Evaluation Action Summary:

Evaluations: No Evaluations Found

Map ID
 Direction
 Distance
 Elevation

MAP FINDINGS

Site

Database(s)

EDR ID Number
 EPA ID Number

N117 **PRESS FORGE COMPANY**
SSE **7700 JACKSON ST**
1/8-1/4 **PARAMOUNT, CA 90723**
0.181 mi.
955 ft. **Site 4 of 4 in cluster N**

Relative:
Higher

Actual:
67 ft.

AST 1000385928
CERS HAZ WASTE N/A
SWEEPS UST
CERS TANKS
CHMIRS
EMI
ENF
HAZNET
LOS ANGELES CO. HMS
NPDES
WDS
CIWQS
CERS
NON-CASE INFO
HWTS

AST:

Name: PRESS FORGE COMPANY
 Address: 7700 JACKSON ST
 City/Zip: PARAMOUNT,90723
 Certified Unified Program Agencies: Not reported
 Owner: PRESS FORGE COMPANY
 Total Gallons: Not reported
 CERSID: 10273150
 Facility ID: LACoFA0014690
 Business Name: PRESS FORGE COMPANY
 Phone: (562) 531-4962
 Fax: Not reported
 Mailing Address: 7700 Jackson St
 Mailing Address City: PARAMOUNT
 Mailing Address State: CA
 Mailing Address Zip Code: 90723
 Operator Name: PRESS FORGE CO.
 Operator Phone: (562) 531-4962
 Owner Phone: (562) 531-4962
 Owner Mail Address: PO Box 1432
 Owner State: CA
 Owner Zip Code: 90723
 Owner Country: United States
 Property Owner Name: Press Forge Company Corporation
 Property Owner Phone: 5625314962
 Property Owner Mailing Address: 4650 SW Macadam Ave STE 400
 Property Owner City: Portland
 Property Owner Stat : OR
 Property Owner Zip Code: Not reported
 Property Owner Country: United States
 EPAID: CAD981583719

CERS HAZ WASTE:

Name: PRESS FORGE COMPANY
 Address: 7700 JACKSON ST
 City,State,Zip: PARAMOUNT, CA 90723
 Site ID: 58698
 CERS ID: 10273150
 CERS Description: Hazardous Waste Generator

Name: PRESS FORGE COMPANY
 Address: 7700 JACKSON ST
 City,State,Zip: PARAMOUNT, CA 90723

Map ID
Direction
Distance
Elevation

MAP FINDINGS

Site

Database(s)

EDR ID Number
EPA ID Number

PRESS FORGE COMPANY (Continued)

1000385928

Site ID: 58698
CERS ID: 10273150
CERS Description: RCRA LQ HW Generator

SWEEPS UST:

Name: PRESS FORGE CO
Address: 7700 E JACKSON ST
City: PARAMOUNT
Status: Active
Comp Number: 7509
Number: 9
Board Of Equalization: Not reported
Referral Date: 06-30-89
Action Date: Not reported
Created Date: 06-30-89
Owner Tank Id: Not reported
SWRCB Tank Id: Not reported
Tank Status: Not reported
Capacity: Not reported
Active Date: Not reported
Tank Use: Not reported
STG: Not reported
Content: Not reported
Number Of Tanks: Not reported

CERS TANKS:

Name: PRESS FORGE COMPANY
Address: 7700 JACKSON ST
City,State,Zip: PARAMOUNT, CA 90723
Site ID: 58698
CERS ID: 10273150
CERS Description: Aboveground Petroleum Storage

CHMIRS:

Name: Not reported
Address: 7700 JACKSON ST
City,State,Zip: PARAMOUNT, CA 90723
OES Incident Number: 16-0385
OES notification: 01/19/2016
OES Date: Not reported
OES Time: Not reported
Date Completed: Not reported
Property Use: Not reported
Agency Id Number: Not reported
Agency Incident Number: Not reported
Time Notified: Not reported
Time Completed: Not reported
Surrounding Area: Not reported
Estimated Temperature: Not reported
Property Management: Not reported
More Than Two Substances Involved?: Not reported
Resp Agncy Personel # Of Decontaminated: Not reported
Responding Agency Personel # Of Injuries: Not reported
Responding Agency Personel # Of Fatalities: Not reported
Others Number Of Decontaminated: Not reported
Others Number Of Injuries: Not reported

Map ID
Direction
Distance
Elevation

MAP FINDINGS

Site

Database(s)

EDR ID Number
EPA ID Number

PRESS FORGE COMPANY (Continued)

1000385928

Others Number Of Fatalities:	Not reported
Vehicle Make/year:	Not reported
Vehicle License Number:	Not reported
Vehicle State:	Not reported
Vehicle Id Number:	Not reported
CA DOT PUC/ICC Number:	Not reported
Company Name:	Not reported
Reporting Officer Name/ID:	Not reported
Report Date:	Not reported
Facility Telephone:	Not reported
Waterway Involved:	No
Waterway:	n
Spill Site:	Industrial Plant
Cleanup By:	Mark Alarcon' sWaste Oil Service
Containment:	Not reported
What Happened:	Not reported
Type:	Not reported
Measure:	Not reported
Other:	Not reported
Type:	PETROLEUM
Measure:	Gal(s)
Other:	Not reported
Date/Time:	700
Year:	2016
Agency:	Press Forge Company
Incident Date:	01/19/2016
Admin Agency:	LACoFD Health Haz-Mat
Amount:	Not reported
Contained:	Yes
Site Type:	n
E Date:	Not reported
Substance:	Hydraulic Oil
Quantity Released:	400-500
Unknown:	Not reported
Substance #2:	Not reported
Substance #3:	Not reported
Evacuations:	Not reported
Number of Injuries:	Not reported
Number of Fatalities:	Not reported
#1 Pipeline:	No
#2 Pipeline:	No
#3 Pipeline:	No
#1 Vessel >= 300 Tons:	No
#2 Vessel >= 300 Tons:	No
#3 Vessel >= 300 Tons:	No
Evacs:	No
Injuries:	No
Fatals:	No
Comments:	Not reported
Description:	Caller states that a release occurred due to a crack in a hydraulic pipe. The release is contained indoors and impacted the cement floor only. Clean up and repairs are underway. No water involved
Name:	Not reported
Address:	7700 JACKSON ST.

Map ID
Direction
Distance
Elevation

MAP FINDINGS

Site

Database(s)

EDR ID Number
EPA ID Number

PRESS FORGE COMPANY (Continued)

1000385928

City,State,Zip:	PARAMOUNT, CA 90723
OES Incident Number:	16-0355
OES notification:	01/18/2016
OES Date:	Not reported
OES Time:	Not reported
Date Completed:	Not reported
Property Use:	Not reported
Agency Id Number:	Not reported
Agency Incident Number:	Not reported
Time Notified:	Not reported
Time Completed:	Not reported
Surrounding Area:	Not reported
Estimated Temperature:	Not reported
Property Management:	Not reported
More Than Two Substances Involved?:	Not reported
Resp Agncy Personel # Of Decontaminated:	Not reported
Responding Agency Personel # Of Injuries:	Not reported
Responding Agency Personel # Of Fatalities:	Not reported
Others Number Of Decontaminated:	Not reported
Others Number Of Injuries:	Not reported
Others Number Of Fatalities:	Not reported
Vehicle Make/year:	Not reported
Vehicle License Number:	Not reported
Vehicle State:	Not reported
Vehicle Id Number:	Not reported
CA DOT PUC/ICC Number:	Not reported
Company Name:	Not reported
Reporting Officer Name/ID:	Not reported
Report Date:	Not reported
Facility Telephone:	Not reported
Waterway Involved:	No
Waterway:	Not reported
Spill Site:	Industrial Plant
Cleanup By:	Reporting Party
Containment:	Not reported
What Happened:	Not reported
Type:	Not reported
Measure:	Not reported
Other:	Not reported
Type:	PETROLEUM
Measure:	Gal(s)
Other:	Not reported
Date/Time:	700
Year:	2016
Agency:	Press Forge Company
Incident Date:	01/15/2016
Admin Agency:	LACoFD Health Haz-Mat
Amount:	Not reported
Contained:	Yes
Site Type:	Not reported
E Date:	Not reported
Substance:	Hydraulic Oil
Quantity Released:	1200
Unknown:	Not reported
Substance #2:	Not reported
Substance #3:	Not reported
Evacuations:	Not reported

Map ID
Direction
Distance
Elevation

MAP FINDINGS

Site

Database(s)

EDR ID Number
EPA ID Number

PRESS FORGE COMPANY (Continued)

1000385928

Number of Injuries: Not reported
Number of Fatalities: Not reported
#1 Pipeline: No
#2 Pipeline: No
#3 Pipeline: No
#1 Vessel >= 300 Tons: No
#2 Vessel >= 300 Tons: No
#3 Vessel >= 300 Tons: No
Evacs: No
Injuries: No
Fatafs: No
Comments: Not reported
Description: RP states, "A crack in one of the pumps that transfers oil caused the release of 1200 gallons of hydraulic oil. The release was contained within the room and captured by a secondary containment system. The leak was repaired by the end of the afternoon.

EMI:

Name: PRESS FORGE CO
Address: 7700 JACKSON ST
City,State,Zip: PARAMOUNT, CA
Year: 1990
County Code: 19
Air Basin: SC
Facility ID: 136
Air District Name: SC
SIC Code: 3462
Air District Name: SOUTH COAST AQMD
Community Health Air Pollution Info System: Not reported
Consolidated Emission Reporting Rule: Not reported
Total Organic Hydrocarbon Gases Tons/Yr: 0
Reactive Organic Gases Tons/Yr: 0
Carbon Monoxide Emissions Tons/Yr: 1
NOX - Oxides of Nitrogen Tons/Yr: 5
SOX - Oxides of Sulphur Tons/Yr: 0
Particulate Matter Tons/Yr: 0
Part. Matter 10 Micrometers and Smlr Tons/Yr:0

Name: PRESS FORGE CO
Address: 7700 JACKSON ST
City,State,Zip: PARAMOUNT, CA
Year: 1995
County Code: 19
Air Basin: SC
Facility ID: 136
Air District Name: SC
SIC Code: 3462
Air District Name: SOUTH COAST AQMD
Community Health Air Pollution Info System: Not reported
Consolidated Emission Reporting Rule: Not reported
Total Organic Hydrocarbon Gases Tons/Yr: 1
Reactive Organic Gases Tons/Yr: 1
Carbon Monoxide Emissions Tons/Yr: 1
NOX - Oxides of Nitrogen Tons/Yr: 6
SOX - Oxides of Sulphur Tons/Yr: 0

Map ID
Direction
Distance
Elevation

MAP FINDINGS

Site

Database(s)

EDR ID Number
EPA ID Number

PRESS FORGE COMPANY (Continued)

1000385928

Particulate Matter Tons/Yr: 0
Part. Matter 10 Micrometers and Smlr Tons/Yr:0

Name: PRESS FORGE CO
Address: 7700 JACKSON ST
City,State,Zip: PARAMOUNT, CA
Year: 1996
County Code: 19
Air Basin: SC
Facility ID: 136
Air District Name: SC
SIC Code: 3462
Air District Name: SOUTH COAST AQMD
Community Health Air Pollution Info System: Not reported
Consolidated Emission Reporting Rule: Not reported
Total Organic Hydrocarbon Gases Tons/Yr: 2
Reactive Organic Gases Tons/Yr: 1
Carbon Monoxide Emissions Tons/Yr: 2
NOX - Oxides of Nitrogen Tons/Yr: 11
SOX - Oxides of Sulphur Tons/Yr: 0
Particulate Matter Tons/Yr: 1
Part. Matter 10 Micrometers and Smlr Tons/Yr:1

Name: PRESS FORGE CO
Address: 7700 JACKSON ST
City,State,Zip: PARAMOUNT, CA
Year: 1997
County Code: 19
Air Basin: SC
Facility ID: 136
Air District Name: SC
SIC Code: 3462
Air District Name: SOUTH COAST AQMD
Community Health Air Pollution Info System: Not reported
Consolidated Emission Reporting Rule: Not reported
Total Organic Hydrocarbon Gases Tons/Yr: 2
Reactive Organic Gases Tons/Yr: 2
Carbon Monoxide Emissions Tons/Yr: 2
NOX - Oxides of Nitrogen Tons/Yr: 12
SOX - Oxides of Sulphur Tons/Yr: 0
Particulate Matter Tons/Yr: 0
Part. Matter 10 Micrometers and Smlr Tons/Yr:0

Name: PRESS FORGE CO
Address: 7700 JACKSON ST
City,State,Zip: PARAMOUNT, CA
Year: 1998
County Code: 19
Air Basin: SC
Facility ID: 136
Air District Name: SC
SIC Code: 3462
Air District Name: SOUTH COAST AQMD
Community Health Air Pollution Info System: Not reported
Consolidated Emission Reporting Rule: Not reported
Total Organic Hydrocarbon Gases Tons/Yr: 3
Reactive Organic Gases Tons/Yr: 2

Map ID
Direction
Distance
Elevation

MAP FINDINGS

Site

Database(s)

EDR ID Number
EPA ID Number

PRESS FORGE COMPANY (Continued)

1000385928

Carbon Monoxide Emissions Tons/Yr: 2
NOX - Oxides of Nitrogen Tons/Yr: 12
SOX - Oxides of Sulphur Tons/Yr: 0
Particulate Matter Tons/Yr: 0
Part. Matter 10 Micrometers and Smllr Tons/Yr:0

Name: PRESS FORGE CO
Address: 7700 JACKSON ST
City,State,Zip: PARAMOUNT, CA
Year: 1999
County Code: 19
Air Basin: SC
Facility ID: 136
Air District Name: SC
SIC Code: 3462
Air District Name: SOUTH COAST AQMD
Community Health Air Pollution Info System: Not reported
Consolidated Emission Reporting Rule: Not reported
Total Organic Hydrocarbon Gases Tons/Yr: 2
Reactive Organic Gases Tons/Yr: 2
Carbon Monoxide Emissions Tons/Yr: 2
NOX - Oxides of Nitrogen Tons/Yr: 12
SOX - Oxides of Sulphur Tons/Yr: 0
Particulate Matter Tons/Yr: 0
Part. Matter 10 Micrometers and Smllr Tons/Yr:0

Name: PRESS FORGE CO
Address: 7700 JACKSON ST
City,State,Zip: PARAMOUNT, CA
Year: 2000
County Code: 19
Air Basin: SC
Facility ID: 136
Air District Name: SC
SIC Code: 3462
Air District Name: SOUTH COAST AQMD
Community Health Air Pollution Info System: Not reported
Consolidated Emission Reporting Rule: Not reported
Total Organic Hydrocarbon Gases Tons/Yr: 2
Reactive Organic Gases Tons/Yr: 2
Carbon Monoxide Emissions Tons/Yr: 2
NOX - Oxides of Nitrogen Tons/Yr: 12
SOX - Oxides of Sulphur Tons/Yr: 0
Particulate Matter Tons/Yr: 0
Part. Matter 10 Micrometers and Smllr Tons/Yr:0

Name: PRESS FORGE COMPANY
Address: 7700 JACKSON STREET
City,State,Zip: PARAMOUNT, CA
Year: 2001
County Code: 19
Air Basin: SC
Facility ID: 136
Air District Name: SC
SIC Code: 3462
Air District Name: SOUTH COAST AQMD
Community Health Air Pollution Info System: Y

Map ID
Direction
Distance
Elevation

MAP FINDINGS

Site

Database(s)

EDR ID Number
EPA ID Number

PRESS FORGE COMPANY (Continued)

1000385928

Consolidated Emission Reporting Rule: Not reported
Total Organic Hydrocarbon Gases Tons/Yr: 1
Reactive Organic Gases Tons/Yr: 1
Carbon Monoxide Emissions Tons/Yr: 3
NOX - Oxides of Nitrogen Tons/Yr: 11
SOX - Oxides of Sulphur Tons/Yr: 0
Particulate Matter Tons/Yr: 6
Part. Matter 10 Micrometers and Smlr Tons/Yr:6

Name: PRESS FORGE CO
Address: 7700 JACKSON ST
City,State,Zip: PARAMOUNT, CA
Year: 2002
County Code: 19
Air Basin: SC
Facility ID: 136
Air District Name: SC
SIC Code: 3462
Air District Name: SOUTH COAST AQMD
Community Health Air Pollution Info System: Not reported
Consolidated Emission Reporting Rule: Not reported
Total Organic Hydrocarbon Gases Tons/Yr: 5
Reactive Organic Gases Tons/Yr: 3
Carbon Monoxide Emissions Tons/Yr: 2
NOX - Oxides of Nitrogen Tons/Yr: 7
SOX - Oxides of Sulphur Tons/Yr: 0
Particulate Matter Tons/Yr: 1
Part. Matter 10 Micrometers and Smlr Tons/Yr:1

Name: PRESS FORGE CO
Address: 7700 JACKSON ST
City,State,Zip: PARAMOUNT, CA
Year: 2003
County Code: 19
Air Basin: SC
Facility ID: 136
Air District Name: SC
SIC Code: 3462
Air District Name: SOUTH COAST AQMD
Community Health Air Pollution Info System: Not reported
Consolidated Emission Reporting Rule: Not reported
Total Organic Hydrocarbon Gases Tons/Yr: 5
Reactive Organic Gases Tons/Yr: 3
Carbon Monoxide Emissions Tons/Yr: 2
NOX - Oxides of Nitrogen Tons/Yr: 7
SOX - Oxides of Sulphur Tons/Yr: 0
Particulate Matter Tons/Yr: 1
Part. Matter 10 Micrometers and Smlr Tons/Yr:1

Name: PRESS FORGE CO
Address: 7700 JACKSON ST
City,State,Zip: PARAMOUNT, CA
Year: 2004
County Code: 19
Air Basin: SC
Facility ID: 136
Air District Name: SC

Map ID
Direction
Distance
Elevation

MAP FINDINGS

Site

Database(s)

EDR ID Number
EPA ID Number

PRESS FORGE COMPANY (Continued)

1000385928

SIC Code: 3462
Air District Name: SOUTH COAST AQMD
Community Health Air Pollution Info System: Y
Consolidated Emission Reporting Rule: Not reported
Total Organic Hydrocarbon Gases Tons/Yr: 5.3315
Reactive Organic Gases Tons/Yr: 2.6
Carbon Monoxide Emissions Tons/Yr: 2.2608
NOX - Oxides of Nitrogen Tons/Yr: 7.369
SOX - Oxides of Sulphur Tons/Yr: 0.05363
Particulate Matter Tons/Yr: 0.9432
Part. Matter 10 Micrometers and Smlr Tons/Yr:0.71

Name: PRESS FORGE CO
Address: 7700 JACKSON ST
City,State,Zip: PARAMOUNT, CA
Year: 2005
County Code: 19
Air Basin: SC
Facility ID: 136
Air District Name: SC
SIC Code: 3462
Air District Name: SOUTH COAST AQMD
Community Health Air Pollution Info System: Not reported
Consolidated Emission Reporting Rule: Not reported
Total Organic Hydrocarbon Gases Tons/Yr: 1.55355
Reactive Organic Gases Tons/Yr: .73107267
Carbon Monoxide Emissions Tons/Yr: 3.495
NOX - Oxides of Nitrogen Tons/Yr: 12.011
SOX - Oxides of Sulphur Tons/Yr: .05995
Particulate Matter Tons/Yr: 1.5549
Part. Matter 10 Micrometers and Smlr Tons/Yr:1.1519

Name: PRESS FORGE CO
Address: 7700 JACKSON ST
City,State,Zip: PARAMOUNT, CA
Year: 2006
County Code: 19
Air Basin: SC
Facility ID: 136
Air District Name: SC
SIC Code: 3462
Air District Name: SOUTH COAST AQMD
Community Health Air Pollution Info System: Not reported
Consolidated Emission Reporting Rule: Not reported
Total Organic Hydrocarbon Gases Tons/Yr: 3.195298358780225403
Reactive Organic Gases Tons/Yr: 1.645
Carbon Monoxide Emissions Tons/Yr: 14.613
NOX - Oxides of Nitrogen Tons/Yr: 14.3
SOX - Oxides of Sulphur Tons/Yr: .077
Particulate Matter Tons/Yr: 1.686
Part. Matter 10 Micrometers and Smlr Tons/Yr:1.328814

Name: PRESS FORGE CO
Address: 7700 JACKSON ST
City,State,Zip: PARAMOUNT, CA 93423
Year: 2007
County Code: 19

Map ID
Direction
Distance
Elevation

MAP FINDINGS

Site

Database(s)

EDR ID Number
EPA ID Number

PRESS FORGE COMPANY (Continued)

1000385928

Air Basin: SC
Facility ID: 136
Air District Name: SC
SIC Code: 3462
Air District Name: SOUTH COAST AQMD
Community Health Air Pollution Info System: Not reported
Consolidated Emission Reporting Rule: Not reported
Total Organic Hydrocarbon Gases Tons/Yr: 3.195298358780225403
Reactive Organic Gases Tons/Yr: 1.645
Carbon Monoxide Emissions Tons/Yr: 14.613
NOX - Oxides of Nitrogen Tons/Yr: 14.3
SOX - Oxides of Sulphur Tons/Yr: .077
Particulate Matter Tons/Yr: 1.686
Part. Matter 10 Micrometers and Smlr Tons/Yr:1.328814

Name: PRESS FORGE CO
Address: 7700 JACKSON ST
City,State,Zip: PARAMOUNT, CA 90723
Year: 2008
County Code: 19
Air Basin: SC
Facility ID: 136
Air District Name: SC
SIC Code: 3463
Air District Name: SOUTH COAST AQMD
Community Health Air Pollution Info System: Not reported
Consolidated Emission Reporting Rule: Not reported
Total Organic Hydrocarbon Gases Tons/Yr: 1.762313005926585525
Reactive Organic Gases Tons/Yr: .746699
Carbon Monoxide Emissions Tons/Yr: 10.75
NOX - Oxides of Nitrogen Tons/Yr: 11.92
SOX - Oxides of Sulphur Tons/Yr: .068638
Particulate Matter Tons/Yr: 2.4757
Part. Matter 10 Micrometers and Smlr Tons/Yr:1.6452718

Name: PRESS FORGE CO
Address: 7700 JACKSON ST
City,State,Zip: PARAMOUNT, CA 90723
Year: 2009
County Code: 19
Air Basin: SC
Facility ID: 136
Air District Name: SC
SIC Code: 3463
Air District Name: SOUTH COAST AQMD
Community Health Air Pollution Info System: Not reported
Consolidated Emission Reporting Rule: Not reported
Total Organic Hydrocarbon Gases Tons/Yr: 1.5668515890819299
Reactive Organic Gases Tons/Yr: 0.666320000000000002
Carbon Monoxide Emissions Tons/Yr: 3.3500000000000001
NOX - Oxides of Nitrogen Tons/Yr: 8.4499999999999993
SOX - Oxides of Sulphur Tons/Yr: 5.7869999999999998E-2
Particulate Matter Tons/Yr: 1.8777200000000001
Part. Matter 10 Micrometers and Smlr Tons/Yr:1.2883482799999999

Name: PRESS FORGE CO
Address: 7700 JACKSON ST

Map ID
Direction
Distance
Elevation

MAP FINDINGS

Site

Database(s)

EDR ID Number
EPA ID Number

PRESS FORGE COMPANY (Continued)

1000385928

City,State,Zip: PARAMOUNT, CA 90723
Year: 2010
County Code: 19
Air Basin: SC
Facility ID: 136
Air District Name: SC
SIC Code: 3463
Air District Name: SOUTH COAST AQMD
Community Health Air Pollution Info System: Not reported
Consolidated Emission Reporting Rule: Not reported
Total Organic Hydrocarbon Gases Tons/Yr: 2.1987578459348098
Reactive Organic Gases Tons/Yr: 0.93264000000000002
Carbon Monoxide Emissions Tons/Yr: 4.2157299999999999
NOX - Oxides of Nitrogen Tons/Yr: 11.717449999999999
SOX - Oxides of Sulphur Tons/Yr: 7.8920000000000004E-2
Particulate Matter Tons/Yr: 1.6000399999999999
Part. Matter 10 Micrometers and Smlr Tons/Yr:1.29734784

Name: PRESS FORGE CO
Address: 7700 JACKSON ST
City,State,Zip: PARAMOUNT, CA 90723
Year: 2011
County Code: 19
Air Basin: SC
Facility ID: 136
Air District Name: SC
SIC Code: 3463
Air District Name: SOUTH COAST AQMD
Community Health Air Pollution Info System: Not reported
Consolidated Emission Reporting Rule: Not reported
Total Organic Hydrocarbon Gases Tons/Yr: 2.4807211974
Reactive Organic Gases Tons/Yr: 1.07159
Carbon Monoxide Emissions Tons/Yr: 4.87443
NOX - Oxides of Nitrogen Tons/Yr: 13.2976
SOX - Oxides of Sulphur Tons/Yr: 0.08653
Particulate Matter Tons/Yr: 1.76377
Part. Matter 10 Micrometers and Smlr Tons/Yr:1.42701796

Name: PRESS FORGE CO
Address: 7700 JACKSON ST
City,State,Zip: PARAMOUNT, CA 90723
Year: 2012
County Code: 19
Air Basin: SC
Facility ID: 136
Air District Name: SC
SIC Code: 3463
Air District Name: SOUTH COAST AQMD
Community Health Air Pollution Info System: Not reported
Consolidated Emission Reporting Rule: Not reported
Total Organic Hydrocarbon Gases Tons/Yr: 2.2923184937
Reactive Organic Gases Tons/Yr: 0.98608
Carbon Monoxide Emissions Tons/Yr: 5.42189
NOX - Oxides of Nitrogen Tons/Yr: 11.90321
SOX - Oxides of Sulphur Tons/Yr: 0.08048
Particulate Matter Tons/Yr: 1.67853
Part. Matter 10 Micrometers and Smlr Tons/Yr:1.34714752

Map ID
Direction
Distance
Elevation

MAP FINDINGS

Site

Database(s)

EDR ID Number
EPA ID Number

PRESS FORGE COMPANY (Continued)

1000385928

Name: PRESS FORGE CO
Address: 7700 JACKSON ST
City,State,Zip: PARAMOUNT, CA 90723
Year: 2013
County Code: 19
Air Basin: SC
Facility ID: 136
Air District Name: SC
SIC Code: 3462
Air District Name: SOUTH COAST AQMD
Community Health Air Pollution Info System: Not reported
Consolidated Emission Reporting Rule: Not reported
Total Organic Hydrocarbon Gases Tons/Yr: 7.1701462789
Reactive Organic Gases Tons/Yr: 3.04512
Carbon Monoxide Emissions Tons/Yr: 5.13426
NOX - Oxides of Nitrogen Tons/Yr: 10.59824
SOX - Oxides of Sulphur Tons/Yr: 0.08198
Particulate Matter Tons/Yr: 3.85492
Part. Matter 10 Micrometers and Smlr Tons/Yr:2.44328156

Name: PRESS FORGE CO
Address: 7700 JACKSON ST
City,State,Zip: PARAMOUNT, CA 90723
Year: 2014
County Code: 19
Air Basin: SC
Facility ID: 136
Air District Name: SC
SIC Code: 3462
Air District Name: SOUTH COAST AQMD
Community Health Air Pollution Info System: Not reported
Consolidated Emission Reporting Rule: Not reported
Total Organic Hydrocarbon Gases Tons/Yr: 9.8492711053
Reactive Organic Gases Tons/Yr: 5.00307
Carbon Monoxide Emissions Tons/Yr: 6.66708
NOX - Oxides of Nitrogen Tons/Yr: 17.11793
SOX - Oxides of Sulphur Tons/Yr: 0.12115
Particulate Matter Tons/Yr: 5.92531
Part. Matter 10 Micrometers and Smlr Tons/Yr:5.7440938

Name: PRESS FORGE CO
Address: 7700 JACKSON ST
City,State,Zip: PARAMOUNT, CA 90723
Year: 2015
County Code: 19
Air Basin: SC
Facility ID: 136
Air District Name: SC
SIC Code: 3462
Air District Name: SOUTH COAST AQMD
Community Health Air Pollution Info System: Not reported
Consolidated Emission Reporting Rule: Not reported
Total Organic Hydrocarbon Gases Tons/Yr: 8.519464809
Reactive Organic Gases Tons/Yr: 4.475906425
Carbon Monoxide Emissions Tons/Yr: 5.51431668
NOX - Oxides of Nitrogen Tons/Yr: 14.90621922
SOX - Oxides of Sulphur Tons/Yr: 0.105897

Map ID
Direction
Distance
Elevation

MAP FINDINGS

Site

Database(s)

EDR ID Number
EPA ID Number

PRESS FORGE COMPANY (Continued)

1000385928

Particulate Matter Tons/Yr: 13.74220154
Part. Matter 10 Micrometers and Smlr Tons/Yr:13.34075294

Name: PRESS FORGE CO
Address: 7700 JACKSON ST
City,State,Zip: PARAMOUNT, CA 90723
Year: 2016
County Code: 19
Air Basin: SC
Facility ID: 136
Air District Name: SC
SIC Code: 3462
Air District Name: SOUTH COAST AQMD
Community Health Air Pollution Info System: Not reported
Consolidated Emission Reporting Rule: Not reported
Total Organic Hydrocarbon Gases Tons/Yr: 6.1546245542
Reactive Organic Gases Tons/Yr: 2.9475
Carbon Monoxide Emissions Tons/Yr: 5.22
NOX - Oxides of Nitrogen Tons/Yr: 13.12
SOX - Oxides of Sulphur Tons/Yr: 0.082588
Particulate Matter Tons/Yr: 8.425652
Part. Matter 10 Micrometers and Smlr Tons/Yr:8.13252032

Name: PRESS FORGE CO
Address: 7700 JACKSON ST
City,State,Zip: PARAMOUNT, CA 90723
Year: 2017
County Code: 19
Air Basin: SC
Facility ID: 136
Air District Name: SC
SIC Code: 3462
Air District Name: SOUTH COAST AQMD
Community Health Air Pollution Info System: Not reported
Consolidated Emission Reporting Rule: Not reported
Total Organic Hydrocarbon Gases Tons/Yr: 5.6211974425
Reactive Organic Gases Tons/Yr: 2.64640073
Carbon Monoxide Emissions Tons/Yr: 5.8
NOX - Oxides of Nitrogen Tons/Yr: 16.55
SOX - Oxides of Sulphur Tons/Yr: 0.114622
Particulate Matter Tons/Yr: 4.999336
Part. Matter 10 Micrometers and Smlr Tons/Yr:4.76431816

Name: PRESS FORGE CO
Address: 7700 JACKSON ST
City,State,Zip: PARAMOUNT, CA 90723
Year: 2018
County Code: 19
Air Basin: SC
Facility ID: 136
Air District Name: SC
SIC Code: 3462
Air District Name: SOUTH COAST AQMD
Community Health Air Pollution Info System: Not reported
Consolidated Emission Reporting Rule: Not reported
Total Organic Hydrocarbon Gases Tons/Yr: 6.1335656836
Reactive Organic Gases Tons/Yr: 2.955143395

Map ID
Direction
Distance
Elevation

MAP FINDINGS

Site

Database(s)

EDR ID Number
EPA ID Number

PRESS FORGE COMPANY (Continued)

1000385928

Carbon Monoxide Emissions Tons/Yr: 5.2075927
NOX - Oxides of Nitrogen Tons/Yr: 12.75321165
SOX - Oxides of Sulphur Tons/Yr: 0.09890242
Particulate Matter Tons/Yr: 2.805496945
Part. Matter 10 Micrometers and Smlr Tons/Yr:2.7337298085

Name: PRESS FORGE CO
Address: 7700 JACKSON ST
City,State,Zip: PARAMOUNT, CA 90723
Year: 2019
County Code: 19
Air Basin: SC
Facility ID: 136
Air District Name: SC
SIC Code: 3463
Air District Name: SOUTH COAST AQMD
Community Health Air Pollution Info System: Not reported
Consolidated Emission Reporting Rule: Not reported
Total Organic Hydrocarbon Gases Tons/Yr: 11.175809434
Reactive Organic Gases Tons/Yr: 5.4976368268
Carbon Monoxide Emissions Tons/Yr: 6.1553152
NOX - Oxides of Nitrogen Tons/Yr: 18.0817292
SOX - Oxides of Sulphur Tons/Yr: 0.12305111
Particulate Matter Tons/Yr: 3.821348635
Part. Matter 10 Micrometers and Smlr Tons/Yr:3.7187202154

ENF:

Name: PRESS FURGE CO
Address: 7700 JACKSON
City,State,Zip: PARAMOUNT, CA 90723
Region: 4
Facility Id: 250871
Agency Name: Press Furge Co
Place Type: Facility
Place Subtype: Not reported
Facility Type: All other facilities
Agency Type: Privately-Owned Business
Of Agencies: 1
Place Latitude: 33.885381
Place Longitude: -118.165367
SIC Code 1: Not reported
SIC Desc 1: Not reported
SIC Code 2: Not reported
SIC Desc 2: Not reported
SIC Code 3: Not reported
SIC Desc 3: Not reported
NAICS Code 1: Not reported
NAICS Desc 1: Not reported
NAICS Code 2: Not reported
NAICS Desc 2: Not reported
NAICS Code 3: Not reported
NAICS Desc 3: Not reported
Of Places: 1
Source Of Facility: Reg Meas
Design Flow: Not reported
Threat To Water Quality: Not reported
Complexity: Not reported

Map ID
Direction
Distance
Elevation

MAP FINDINGS

Site

Database(s)

EDR ID Number
EPA ID Number

PRESS FORGE COMPANY (Continued)

1000385928

Pretreatment:	Not reported
Facility Waste Type:	Not reported
Facility Waste Type 2:	Not reported
Facility Waste Type 3:	Not reported
Facility Waste Type 4:	Not reported
Program:	AGT
Program Category1:	TANKS
Program Category2:	TANKS
# Of Programs:	1
WDID:	4CUPA000026
Reg Measure Id:	166968
Reg Measure Type:	Unregulated
Region:	4
Order #:	Not reported
Npdes# CA#:	Not reported
Major-Minor:	Not reported
Npdes Type:	Not reported
Reclamation:	Not reported
Dredge Fill Fee:	Not reported
301H:	Not reported
Application Fee Amt Received:	Not reported
Status:	Never Active
Status Date:	02/20/2013
Effective Date:	Not reported
Expiration/Review Date:	Not reported
Termination Date:	Not reported
WDR Review - Amend:	Not reported
WDR Review - Revise/Renew:	Not reported
WDR Review - Rescind:	Not reported
WDR Review - No Action Required:	Not reported
WDR Review - Pending:	Not reported
WDR Review - Planned:	Not reported
Status Enrollee:	N
Individual/General:	I
Fee Code:	Not reported
Direction/Voice:	Passive
Enforcement Id(EID):	238382
Region:	4
Order / Resolution Number:	SEL
Enforcement Action Type:	Staff Enforcement Letter
Effective Date:	09/07/2000
Adoption/Issuance Date:	Not reported
Achieve Date:	Not reported
Termination Date:	09/07/2000
ACL Issuance Date:	Not reported
EPL Issuance Date:	Not reported
Status:	Historical
Title:	Enforcement - 4CUPA000026
Description:	Notice of Noncompliance sent 9/7/00 for failure to pay fees.
	Not reported
Program:	AGT
Latest Milestone Completion Date:	Not reported
# Of Programs1:	1
Total Assessment Amount:	0
Initial Assessed Amount:	0
Liability \$ Amount:	0
Project \$ Amount:	0

Map ID
Direction
Distance
Elevation

MAP FINDINGS

Site

Database(s)

EDR ID Number
EPA ID Number

PRESS FORGE COMPANY (Continued)

1000385928

Liability \$ Paid: 0
Project \$ Completed: 0
Total \$ Paid/Completed Amount: 0

HAZNET:

Name: PRESS FORGE COMPANY
Address: 7700 JACKSON ST
Address 2: Not reported
City,State,Zip: PARAMOUNT, CA 907235029
Contact: ERIC PURINTON
Telephone: 5625314962
Mailing Name: Not reported
Mailing Address: 7700 JACKSON ST

Year: 2019
Gepaid: CAD981583719
TSD EPA ID: NVT330010000
CA Waste Code: 611 - Contaminated soil from site clean-up
Disposal Method: H039 - Other Recovery Of Reclamation For Reuse Including Acid
Regeneration, Organics Recovery Ect
Tons: 131.13000

Year: 2019
Gepaid: CAD981583719
TSD EPA ID: AZR000031559
CA Waste Code: 181 - Other inorganic solid waste
Disposal Method: H132 - Landfill Or Surface Impoundment That Will Be Closed As
Landfill(To Include On-Site Treatment And/Or Stabilization)
Tons: 618.27000

Year: 2019
Gepaid: CAD981583719
TSD EPA ID: AZR000515924
CA Waste Code: 223 - Unspecified oil-containing waste
Disposal Method: H039 - Other Recovery Of Reclamation For Reuse Including Acid
Regeneration, Organics Recovery Ect
Tons: 0.37500

Year: 2019
Gepaid: CAD981583719
TSD EPA ID: CAT080013352
CA Waste Code: 221 - Waste oil and mixed oil
Disposal Method: H039 - Other Recovery Of Reclamation For Reuse Including Acid
Regeneration, Organics Recovery Ect
Tons: 0.00000

Year: 2019
Gepaid: CAD981583719
TSD EPA ID: AZR000515924
CA Waste Code: 223 - Unspecified oil-containing waste
Disposal Method: H141 - Storage, Bulking, And/Or Transfer Off Site--No
Treatment/Reovery (H010-H129) Or (H131-H135)
Tons: 0.41700

Year: 2019
Gepaid: CAD981583719
TSD EPA ID: NVT330010000

Map ID
Direction
Distance
Elevation

MAP FINDINGS

Site

Database(s)

EDR ID Number
EPA ID Number

PRESS FORGE COMPANY (Continued)

1000385928

CA Waste Code: 223 - Unspecified oil-containing waste
Disposal Method: H039 - Other Recovery Of Reclamation For Reuse Including Acid
Regeneration, Organics Recovery Ect
Tons: 2.91900

Year: 2019
Gepaid: CAD981583719
TSD EPA ID: AZR000521146
CA Waste Code: 181 - Other inorganic solid waste
Disposal Method: H141 - Storage, Bulking, And/Or Transfer Off Site--No
Treatment/Reovery (H010-H129) Or (H131-H135)
Tons: 577.36000

Year: 2019
Gepaid: CAD981583719
TSD EPA ID: NVT330010000
CA Waste Code: 181 - Other inorganic solid waste
Disposal Method: H132 - Landfill Or Surface Impoundment That Will Be Closed As
Landfill(To Include On-Site Treatment And/Or Stabilization)
Tons: 10.30000

Year: 2019
Gepaid: CAD981583719
TSD EPA ID: AZR000515924
CA Waste Code: 181 - Other inorganic solid waste
Disposal Method: H141 - Storage, Bulking, And/Or Transfer Off Site--No
Treatment/Reovery (H010-H129) Or (H131-H135)
Tons: 65.98400

Year: 2019
Gepaid: CAD981583719
TSD EPA ID: AZR000515924
CA Waste Code: 134 - Aqueous solution with total organic residues less than 10
percent
Disposal Method: H141 - Storage, Bulking, And/Or Transfer Off Site--No
Treatment/Reovery (H010-H129) Or (H131-H135)
Tons: 26.46000

[Click this hyperlink](#) while viewing on your computer to access
16 additional CA HAZNET: record(s) in the EDR Site Report.

LOS ANGELES CO. HMS:

Name: PRESS FORGE CO
Address: 7700 JACKSON ST
City,State,Zip: PARAMOUNT, CA 907235029
Region: LA
Permit Category: I
Facility Id: 7177-I07509
Facility Type: 01
Facility Status: Closed
Area: 1G
Permit Number: 000008619
Permit Status: Closed

Name: PRESS FORGE CO
Address: 7700 JACKSON ST

Map ID
Direction
Distance
Elevation

MAP FINDINGS

Site

Database(s)

EDR ID Number
EPA ID Number

PRESS FORGE COMPANY (Continued)

1000385928

City,State,Zip: PARAMOUNT, CA 907235029
Region: LA
Permit Category: I
Facility Id: 7177-107509
Facility Type: 01
Facility Status: Closed
Area: 1G
Permit Number: 000008620
Permit Status: Closed

Name: PRESS FORGE CO
Address: 7700 JACKSON ST
City,State,Zip: PARAMOUNT, CA 907235029
Region: LA
Permit Category: T
Facility Id: 7177-007509
Facility Type: 0
Facility Status: Closed
Area: 1G
Permit Number: 000505104
Permit Status: Closed

Name: PRESS FORGE CO
Address: 7700 JACKSON ST
City,State,Zip: PARAMOUNT, CA 907235029
Region: LA
Permit Category: S
Facility Id: 7177-042226
Facility Type: S5
Facility Status: Closed
Area: 1G
Permit Number: 000477381
Permit Status: Closed

Name: PRESS FORGE CO
Address: 7700 JACKSON ST
City,State,Zip: PARAMOUNT, CA 907235029
Region: LA
Permit Category: S
Facility Id: 7177-042226
Facility Type: S6
Facility Status: Closed
Area: 1G
Permit Number: CG1002338
Permit Status: Closed

Name: PRESS FORGE CO
Address: 7700 JACKSON ST
City,State,Zip: PARAMOUNT, CA 907235029
Region: LA
Permit Category: T
Facility Id: 7177-060104
Facility Type: 0
Facility Status: Closed
Area: 1G
Permit Number: 000795505
Permit Status: Closed

Map ID
Direction
Distance
Elevation

MAP FINDINGS

Site

Database(s)

EDR ID Number
EPA ID Number

PRESS FORGE COMPANY (Continued)

1000385928

Name: PRESS FORGE COMPANY
Address: 7700 JACKSON ST
City,State,Zip: PARAMOUNT, CA 907235029
Region: LA
Permit Category: I
Facility Id: 7177-062777
Facility Type: 01
Facility Status: Permit
Area: 1G
Permit Number: 000021852
Permit Status: Permit

Name: PRESS FORGE COMPANY
Address: 7700 JACKSON ST
City,State,Zip: PARAMOUNT, CA 907235029
Region: LA
Permit Category: I
Facility Id: 7177-062777
Facility Type: 01
Facility Status: Permit
Area: 1G
Permit Number: 000021853
Permit Status: Permit

NPDES:

Name: PRESS FORGE
Address: 7700 JACKSON ST
City,State,Zip: PARAMOUNT, CA 90723
Facility Status: Active
NPDES Number: CAS000001
Region: 4
Agency Number: 0
Regulatory Measure ID: 188938
Place ID: Not reported
Order Number: 97-03-DWQ
WDID: 4 19I002338
Regulatory Measure Type: Enrollee
Program Type: Industrial
Adoption Date Of Regulatory Measure: Not reported
Effective Date Of Regulatory Measure: 03/31/1992
Termination Date Of Regulatory Measure: Not reported
Expiration Date Of Regulatory Measure: Not reported
Discharge Address: 7700 Jackson St
Discharge Name: Press Forge Co
Discharge City: Paramount
Discharge State: California
Discharge Zip: 90723
Status: Not reported
Status Date: Not reported
Operator Name: Not reported
Operator Address: Not reported
Operator City: Not reported
Operator State: Not reported
Operator Zip: Not reported

NPDES as of 03/2018:

NPDES Number: CAS000001

Map ID
Direction
Distance
Elevation

MAP FINDINGS

Site

Database(s)

EDR ID Number
EPA ID Number

PRESS FORGE COMPANY (Continued)

1000385928

Status:	Active
Agency Number:	0
Region:	4
Regulatory Measure ID:	188938
Order Number:	97-03-DWQ
Regulatory Measure Type:	Enrollee
Place ID:	Not reported
WDID:	4 19I002338
Program Type:	Industrial
Adoption Date Of Regulatory Measure:	Not reported
Effective Date Of Regulatory Measure:	03/31/1992
Expiration Date Of Regulatory Measure:	Not reported
Termination Date Of Regulatory Measure:	Not reported
Discharge Name:	Press Forge Co
Discharge Address:	7700 Jackson St
Discharge City:	Paramount
Discharge State:	California
Discharge Zip:	90723
Received Date:	Not reported
Processed Date:	Not reported
Status:	Not reported
Status Date:	Not reported
Place Size:	Not reported
Place Size Unit:	Not reported
Contact:	Not reported
Contact Title:	Not reported
Contact Phone:	Not reported
Contact Phone Ext:	Not reported
Contact Email:	Not reported
Operator Name:	Not reported
Operator Address:	Not reported
Operator City:	Not reported
Operator State:	Not reported
Operator Zip:	Not reported
Operator Contact:	Not reported
Operator Contact Title:	Not reported
Operator Contact Phone:	Not reported
Operator Contact Phone Ext:	Not reported
Operator Contact Email:	Not reported
Operator Type:	Not reported
Developer:	Not reported
Developer Address:	Not reported
Developer City:	Not reported
Developer State:	Not reported
Developer Zip:	Not reported
Developer Contact:	Not reported
Developer Contact Title:	Not reported
Constype Linear Utility Ind:	Not reported
Emergency Phone:	Not reported
Emergency Phone Ext:	Not reported
Constype Above Ground Ind:	Not reported
Constype Below Ground Ind:	Not reported
Constype Cable Line Ind:	Not reported
Constype Comm Line Ind:	Not reported
Constype Commercial Ind:	Not reported
Constype Electrical Line Ind:	Not reported
Constype Gas Line Ind:	Not reported

Map ID
Direction
Distance
Elevation

MAP FINDINGS

Site

Database(s)

EDR ID Number
EPA ID Number

PRESS FORGE COMPANY (Continued)

1000385928

Constype Industrial Ind:	Not reported
Constype Other Description:	Not reported
Constype Other Ind:	Not reported
Constype Recons Ind:	Not reported
Constype Residential Ind:	Not reported
Constype Transport Ind:	Not reported
Constype Utility Description:	Not reported
Constype Utility Ind:	Not reported
Constype Water Sewer Ind:	Not reported
Dir Discharge Uswater Ind:	Not reported
Receiving Water Name:	Not reported
Certifier:	Not reported
Certifier Title:	Not reported
Certification Date:	Not reported
Primary Sic:	Not reported
Secondary Sic:	Not reported
Tertiary Sic:	Not reported
NPDES Number:	Not reported
Status:	Not reported
Agency Number:	Not reported
Region:	4
Regulatory Measure ID:	188938
Order Number:	Not reported
Regulatory Measure Type:	Industrial
Place ID:	Not reported
WDID:	4 19I002338
Program Type:	Not reported
Adoption Date Of Regulatory Measure:	Not reported
Effective Date Of Regulatory Measure:	Not reported
Expiration Date Of Regulatory Measure:	Not reported
Termination Date Of Regulatory Measure:	Not reported
Discharge Name:	Not reported
Discharge Address:	Not reported
Discharge City:	Not reported
Discharge State:	Not reported
Discharge Zip:	Not reported
Received Date:	05/09/2008
Processed Date:	03/31/1992
Status:	Active
Status Date:	03/31/1992
Place Size:	3
Place Size Unit:	Acres
Contact:	Kyle Nelson
Contact Title:	EHS Manager
Contact Phone:	562-531-4962
Contact Phone Ext:	Not reported
Contact Email:	knelson@pressforge.com
Operator Name:	Press Forge Co
Operator Address:	7700 Jackson St
Operator City:	Paramount
Operator State:	California
Operator Zip:	90723
Operator Contact:	Kyle Nelson
Operator Contact Title:	EHS Manager
Operator Contact Phone:	562-531-4962
Operator Contact Phone Ext:	Not reported

Map ID
Direction
Distance
Elevation

MAP FINDINGS

Site

Database(s)

EDR ID Number
EPA ID Number

PRESS FORGE COMPANY (Continued)

1000385928

Operator Contact Email: knelson@pressforge.com
Operator Type: Private Business
Developer: Not reported
Developer Address: Not reported
Developer City: Not reported
Developer State: California
Developer Zip: Not reported
Developer Contact: Not reported
Developer Contact Title: Not reported
Constype Linear Utility Ind: Not reported
Emergency Phone: 562-531-4962
Emergency Phone Ext: Not reported
Constype Above Ground Ind: Not reported
Constype Below Ground Ind: Not reported
Constype Cable Line Ind: Not reported
Constype Comm Line Ind: Not reported
Constype Commercial Ind: Not reported
Constype Electrical Line Ind: Not reported
Constype Gas Line Ind: Not reported
Constype Industrial Ind: Not reported
Constype Other Description: Not reported
Constype Other Ind: Not reported
Constype Recons Ind: Not reported
Constype Residential Ind: Not reported
Constype Transport Ind: Not reported
Constype Utility Description: Not reported
Constype Utility Ind: Not reported
Constype Water Sewer Ind: Not reported
Dir Discharge Uswater Ind: N
Receiving Water Name: Los Angeles River
Certifier: Michael Buxton
Certifier Title: President
Certification Date: 22-JUN-15
Primary Sic: 3463-Nonferrous Forgings
Secondary Sic: Not reported
Tertiary Sic: Not reported

Name: PRESS FORGE
Address: 7700 JACKSON ST
City,State,Zip: PARAMOUNT, CA 90723
Facility Status: Not reported
NPDES Number: Not reported
Region: Not reported
Agency Number: Not reported
Regulatory Measure ID: Not reported
Place ID: Not reported
Order Number: Not reported
WDID: 4 19I002338
Regulatory Measure Type: Industrial
Program Type: Not reported
Adoption Date Of Regulatory Measure: Not reported
Effective Date Of Regulatory Measure: Not reported
Termination Date Of Regulatory Measure: Not reported
Expiration Date Of Regulatory Measure: Not reported
Discharge Address: Not reported
Discharge Name: Not reported

Map ID
Direction
Distance
Elevation

MAP FINDINGS

Site

Database(s)

EDR ID Number
EPA ID Number

PRESS FORGE COMPANY (Continued)

1000385928

Discharge City:	Not reported
Discharge State:	Not reported
Discharge Zip:	Not reported
Status:	Active
Status Date:	03/31/1992
Operator Name:	Press Forge Co
Operator Address:	7700 Jackson St
Operator City:	Paramount
Operator State:	California
Operator Zip:	90723
NPDES as of 03/2018:	
NPDES Number:	CAS000001
Status:	Active
Agency Number:	0
Region:	4
Regulatory Measure ID:	188938
Order Number:	97-03-DWQ
Regulatory Measure Type:	Enrollee
Place ID:	Not reported
WDID:	4 19I002338
Program Type:	Industrial
Adoption Date Of Regulatory Measure:	Not reported
Effective Date Of Regulatory Measure:	03/31/1992
Expiration Date Of Regulatory Measure:	Not reported
Termination Date Of Regulatory Measure:	Not reported
Discharge Name:	Press Forge Co
Discharge Address:	7700 Jackson St
Discharge City:	Paramount
Discharge State:	California
Discharge Zip:	90723
Received Date:	Not reported
Processed Date:	Not reported
Status:	Not reported
Status Date:	Not reported
Place Size:	Not reported
Place Size Unit:	Not reported
Contact:	Not reported
Contact Title:	Not reported
Contact Phone:	Not reported
Contact Phone Ext:	Not reported
Contact Email:	Not reported
Operator Name:	Not reported
Operator Address:	Not reported
Operator City:	Not reported
Operator State:	Not reported
Operator Zip:	Not reported
Operator Contact:	Not reported
Operator Contact Title:	Not reported
Operator Contact Phone:	Not reported
Operator Contact Phone Ext:	Not reported
Operator Contact Email:	Not reported
Operator Type:	Not reported
Developer:	Not reported
Developer Address:	Not reported
Developer City:	Not reported
Developer State:	Not reported
Developer Zip:	Not reported

Map ID
Direction
Distance
Elevation

MAP FINDINGS

Site

Database(s)

EDR ID Number
EPA ID Number

PRESS FORGE COMPANY (Continued)

1000385928

Developer Contact:	Not reported
Developer Contact Title:	Not reported
Constype Linear Utility Ind:	Not reported
Emergency Phone:	Not reported
Emergency Phone Ext:	Not reported
Constype Above Ground Ind:	Not reported
Constype Below Ground Ind:	Not reported
Constype Cable Line Ind:	Not reported
Constype Comm Line Ind:	Not reported
Constype Commercial Ind:	Not reported
Constype Electrical Line Ind:	Not reported
Constype Gas Line Ind:	Not reported
Constype Industrial Ind:	Not reported
Constype Other Description:	Not reported
Constype Other Ind:	Not reported
Constype Recons Ind:	Not reported
Constype Residential Ind:	Not reported
Constype Transport Ind:	Not reported
Constype Utility Description:	Not reported
Constype Utility Ind:	Not reported
Constype Water Sewer Ind:	Not reported
Dir Discharge Uswater Ind:	Not reported
Receiving Water Name:	Not reported
Certifier:	Not reported
Certifier Title:	Not reported
Certification Date:	Not reported
Primary Sic:	Not reported
Secondary Sic:	Not reported
Tertiary Sic:	Not reported
NPDES Number:	Not reported
Status:	Not reported
Agency Number:	Not reported
Region:	4
Regulatory Measure ID:	188938
Order Number:	Not reported
Regulatory Measure Type:	Industrial
Place ID:	Not reported
WDID:	4 19I002338
Program Type:	Not reported
Adoption Date Of Regulatory Measure:	Not reported
Effective Date Of Regulatory Measure:	Not reported
Expiration Date Of Regulatory Measure:	Not reported
Termination Date Of Regulatory Measure:	Not reported
Discharge Name:	Not reported
Discharge Address:	Not reported
Discharge City:	Not reported
Discharge State:	Not reported
Discharge Zip:	Not reported
Received Date:	05/09/2008
Processed Date:	03/31/1992
Status:	Active
Status Date:	03/31/1992
Place Size:	3
Place Size Unit:	Acres
Contact:	Kyle Nelson
Contact Title:	EHS Manager

Map ID
Direction
Distance
Elevation

MAP FINDINGS

Site

Database(s)

EDR ID Number
EPA ID Number

PRESS FORGE COMPANY (Continued)

1000385928

Contact Phone: 562-531-4962
Contact Phone Ext: Not reported
Contact Email: knelson@pressforge.com
Operator Name: Press Forge Co
Operator Address: 7700 Jackson St
Operator City: Paramount
Operator State: California
Operator Zip: 90723
Operator Contact: Kyle Nelson
Operator Contact Title: EHS Manager
Operator Contact Phone: 562-531-4962
Operator Contact Phone Ext: Not reported
Operator Contact Email: knelson@pressforge.com
Operator Type: Private Business
Developer: Not reported
Developer Address: Not reported
Developer City: Not reported
Developer State: California
Developer Zip: Not reported
Developer Contact: Not reported
Developer Contact Title: Not reported
Constype Linear Utility Ind: Not reported
Emergency Phone: 562-531-4962
Emergency Phone Ext: Not reported
Constype Above Ground Ind: Not reported
Constype Below Ground Ind: Not reported
Constype Cable Line Ind: Not reported
Constype Comm Line Ind: Not reported
Constype Commercial Ind: Not reported
Constype Electrical Line Ind: Not reported
Constype Gas Line Ind: Not reported
Constype Industrial Ind: Not reported
Constype Other Description: Not reported
Constype Other Ind: Not reported
Constype Recons Ind: Not reported
Constype Residential Ind: Not reported
Constype Transport Ind: Not reported
Constype Utility Description: Not reported
Constype Utility Ind: Not reported
Constype Water Sewer Ind: Not reported
Dir Discharge Uswater Ind: N
Receiving Water Name: Los Angeles River
Certifier: Michael Buxton
Certifier Title: President
Certification Date: 22-JUN-15
Primary Sic: 3463-Nonferrous Forgings
Secondary Sic: Not reported
Tertiary Sic: Not reported

WDS:

Name: PRESS FORGE COMPANY
Address: 7700 JACKSON ST
City: PARAMOUNT
Facility ID: 4 19I002338
Facility Type: Industrial - Facility that treats and/or disposes of liquid or semisolid wastes from any servicing, producing, manufacturing or

Map ID
Direction
Distance
Elevation

MAP FINDINGS

Site

Database(s)

EDR ID Number
EPA ID Number

PRESS FORGE COMPANY (Continued)

1000385928

processing operation of whatever nature, including mining, gravel washing, geothermal operations, air conditioning, ship building and repairing, oil production, storage and disposal operations, water pumping.

Facility Status: Active - Any facility with a continuous or seasonal discharge that is under Waste Discharge Requirements.

NPDES Number: CAS000001 The 1st 2 characters designate the state. The remaining 7 are assigned by the Regional Board

Subregion: 4

Facility Telephone: Not reported

Facility Contact: Not reported

Agency Name: JEFF CARLTON

Agency Address: Not reported

Agency City,St,Zip: 0

Agency Contact: Not reported

Agency Telephone: Not reported

Agency Type: Not reported

SIC Code: 0

SIC Code 2: Not reported

Primary Waste Type: Not reported

Primary Waste: Not reported

Waste Type2: Not reported

Waste2: Not reported

Primary Waste Type: Not reported

Secondary Waste: Not reported

Secondary Waste Type: Not reported

Design Flow: 0

Baseline Flow: 0

Reclamation: Not reported

POTW: Not reported

Treat To Water: Minor Threat to Water Quality. A violation of a regional board order should cause a relatively minor impairment of beneficial uses compared to a major or minor threat. Not: All nurds without a TTWQ will be considered a minor threat to water quality unless coded at a higher Level. A Zero (0) may be used to code those NURDS that are found to represent no threat to water quality.

Complexity: Category C - Facilities having no waste treatment systems, such as cooling water dischargers or those who must comply through best management practices, facilities with passive waste treatment and disposal systems, such as septic systems with subsurface disposal, or dischargers having waste storage systems with land disposal such as dairy waste ponds.

CIWQS:

Name: PRESS FORGE

Address: 7700 JACKSON ST

City,State,Zip: PARAMOUNT, CA 90723

Agency: Press Forge Co

Agency Address: 7700 Jackson St, Paramount, CA 90723

Place/Project Type: Industrial - Nonferrous Forgings

SIC/NAICS: 3463

Region: 4

Program: INDSTW

Regulatory Measure Status: Active

Regulatory Measure Type: Storm water industrial

Order Number: 2014-0057-DWQ

WDID: 4 19I002338

Map ID
Direction
Distance
Elevation

MAP FINDINGS

Site

Database(s)

EDR ID Number
EPA ID Number

PRESS FORGE COMPANY (Continued)

1000385928

NPDES Number: CAS000001
Adoption Date: Not reported
Effective Date: 03/31/1992
Termination Date: Not reported
Expiration/Review Date: Not reported
Design Flow: Not reported
Major/Minor: Not reported
Complexity: Not reported
TTWQ: Not reported
Enforcement Actions within 5 years: 1
Violations within 5 years: 1
Latitude: 33.88538
Longitude: -118.16537

CERS:

Name: PRESS FORGE COMPANY
Address: 7700 JACKSON ST
City,State,Zip: PARAMOUNT, CA 90723
Site ID: 58698
CERS ID: 10273150
CERS Description: Chemical Storage Facilities

Violations:

Site ID: 58698
Site Name: PRESS FORGE COMPANY
Violation Date: 04-11-2019
Citation: 22 CCR 15 66265.195(c) - California Code of Regulations, Title 22, Chapter 15, Section(s) 66265.195(c)
Violation Description: Failure to conduct and document inspections of hazardous waste tank systems each operating day and retain records of those inspections at the facility.
Violation Notes: Returned to compliance on 05/17/2019. OBSERVATION: Daily inspections of the 1500-gallon aboveground storage tank storing "USED OIL" are not being documented. CORRECTIVE ACTION: Submit documentation to the CUPA demonstrating that the 1500-gallon aboveground storage tank storing "USED OIL" is being properly inspected and documented.
Violation Division: Los Angeles County Fire Department
Violation Program: HW
Violation Source: CERS,

Site ID: 58698
Site Name: PRESS FORGE COMPANY
Violation Date: 04-11-2019
Citation: 22 CCR 15 66265.192(a) - California Code of Regulations, Title 22, Chapter 15, Section(s) 66265.192(a)
Violation Description: Failure to obtain and maintain a written assessment reviewed and certified by an independent, qualified, professional engineer prior to placing the tank system in service. The written assessment shall state that, the new hazardous waste tank system has sufficient structural integrity, is acceptable for the transferring, storing and treating of hazardous waste, and that the tanks and containment system including the foundation, structural support, seams, connections, and pressure controls (if applicable) are suitably designed to meet the regulation.
Violation Notes: Returned to compliance on 05/17/2019. OBSERVATION: A written hazardous waste tank assessment for the 1500-gallon aboveground storage tank storing "USED OIL" was not available for review. CORRECTIVE ACTION: Locate a copy of the hazardous waste tank assessment for the

Map ID
Direction
Distance
Elevation

MAP FINDINGS

Site

Database(s)

EDR ID Number
EPA ID Number

PRESS FORGE COMPANY (Continued)

1000385928

1500-gallon aboveground storage tank storing "USED OIL" and submit and submit a copy to the CUPA.

Violation Division: Los Angeles County Fire Department
Violation Program: HW
Violation Source: CERS,

Site ID: 58698
Site Name: PRESS FORGE COMPANY
Violation Date: 01-28-2016
Citation: HSC 6.67 25270.4.5(a) - California Health and Safety Code, Chapter 6.67, Section(s) 25270.4.5(a)

Violation Description: Failure to perform a five-year review of the SPCC plan.
Violation Notes: Returned to compliance on 02/06/2017. OBSERVATION: Failure to perform and/or document the five-year review of the SPCC plan. CORRECTIVE ACTION: Complete and document the 5 year review and submit verification of proper completion.

Violation Division: Los Angeles County Fire Department
Violation Program: APSA
Violation Source: CERS,

Site ID: 58698
Site Name: PRESS FORGE COMPANY
Violation Date: 04-11-2019
Citation: HSC 6.5 25143.10 - California Health and Safety Code, Chapter 6.5, Section(s) 25143.10

Violation Description: Failure of any person who recycles more than 100 kilograms per month of recyclable material under a claim that the material qualifies for exclusion or exemption, to submit recyclable materials report every two years.
Violation Notes: Returned to compliance on 04/11/2019. OBSERVATION: The generator was observed recycling more than 100 kilograms per month of hazardous waste and has not submitted the Recyclable Materials Report in CERS or has failed to submit it every two years. CORRECTIVE ACTION: Complete the recyclable materials report for the most recent reporting period and submit a copy in CERS.

Violation Division: Los Angeles County Fire Department
Violation Program: HWRecycler
Violation Source: CERS,

Site ID: 58698
Site Name: PRESS FORGE COMPANY
Violation Date: 01-28-2016
Citation: HSC 6.67 25270.4.5(a) - California Health and Safety Code, Chapter 6.67, Section(s) 25270.4.5(a)

Violation Description: Failure to discuss the appropriate containment/diversionary structures/equipment within the plan.
Violation Notes: Returned to compliance on 02/06/2017. OBSERVATION: Failure to discuss the appropriate containment/diversionary structures/equipment within the plan. Ensure the numerous 55-gallon drums of oil stored at the 16421 Illinois Avenue location and that all hydraulic oil reservoirs are addressed in the plan CORRECTIVE ACTION: Address in the SPCC the appropriate containment/diversionary structures/equipment.

Violation Division: Los Angeles County Fire Department
Violation Program: APSA
Violation Source: CERS,

Site ID: 58698

Map ID
Direction
Distance
Elevation

MAP FINDINGS

Site

Database(s)

EDR ID Number
EPA ID Number

PRESS FORGE COMPANY (Continued)

1000385928

Site Name: PRESS FORGE COMPANY
Violation Date: 04-11-2019
Citation: HSC 6.5 25201 - California Health and Safety Code, Chapter 6.5, Section(s) 25201
Violation Description: Failure to obtain a permit or grant of interim status after generator has accumulated hazardous waste on-site for longer than 90 days.
Violation Notes: Returned to compliance on 05/17/2019. OBSERVATION: Outside Maintenance building - (1) 55-gallon metal drum with HW labeling, storing "used oil", acc date 03/10/2018 - (1) metal bin storing undrained used oil filters, Used oil/undrained used oil filters were observed, "NON-HAZARDOUS WASTE" label affixed, Inside Maintenance building - (1) 55-gallon metal drum with HW labeling, storing "used hydraulic/gear oil", acc date 10/03/2018 - (1) 55-gallon metal drum with HW labeling, storing "used antifreeze", acc date 02/22/2018 7700 Jackson north corner of property - (1) poly container labeled "used oil", HW marking missing, acc start date unknown CORRECTIVE ACTION: Since the last disposal date occurred in October & September 2018 and/or accumulation start date is unknown, contact a registered hazardous waste transporter to dispose and submit a copy of the manifest/receipt to LACoFD.
Violation Division: Los Angeles County Fire Department
Violation Program: HW
Violation Source: CERS,

Site ID: 58698
Site Name: PRESS FORGE COMPANY
Violation Date: 01-28-2016
Citation: 22 CCR 15 66265.192(h) - California Code of Regulations, Title 22, Chapter 15, Section(s) 66265.192(h)
Violation Description: Failure to obtain and maintain a written assessment reviewed and certified by an independent, qualified, professional engineer stating the new hazardous waste tank system has sufficient structural integrity, is acceptable for the transferring, storing and treating of hazardous waste, and that the tanks and containment system including the foundation, structural support, seams, connections, and pressure controls (if applicable) are suitably designed and that the tank system has sufficient structural strength, compatibility with the waste(s) to be transferred, stored or treated, and corrosion protection so that it will not collapse, rupture, or fail. This assessment shall be obtained prior to placing the tank system in service, and shall be kept on file at the facility. The tank assessment shall be good for five years. This assessment shall also include, at a minimum, the following information: (1) Design standard(s) according to which the tank(s) and ancillary equipment are or will be constructed; (2) Hazardous characteristics of the waste(s) to be handled; (3) For new tank systems or components in which the external shell of a metal tank or any external metal component of the tank system is or will be in contact with the soil or with water, a determination by a corrosion expert of: (A) Factors affecting the potential for corrosion, including but not limited to: 1. Soil moisture content; 2. Soil pH; 3. Soil sulfides level; 4. Soil resistivity; 5. Structure to soil potential; 6. Influence of nearby underground metal structures (e.g., piping); 7. Stray electric current; and 8. Existing corrosion-protection measures (e.g., coating, cathodic protection), and (B) The type and degree of external corrosion protection that are needed to ensure the integrity of the tank system during the use of the tank system or component, consisting

Map ID
Direction
Distance
Elevation

MAP FINDINGS

Site

Database(s)

EDR ID Number
EPA ID Number

PRESS FORGE COMPANY (Continued)

1000385928

Violation Notes: of one or more of the following: 1. Corrosion-resistant materials of construction such as special alloys or fiberglass-reinforced plastic; 2. Corrosion-resistant coating (such as epoxy or fi
Returned to compliance on 05/17/2019. OBSERVATION: Owner/Operator does not have a tank assessment for the 1200-gallon used oil tank. The owner or operator of a hazardous waste tank shall obtain a written assessment reviewed and certified by an independent, qualified, professional engineer, registered in California attesting that the system has sufficient structural integrity, is acceptable for the transferring, storing, and treating of hazardous waste, and that the tanks and containment system are suitably designed. CORRECTIVE ACTION: Immediately have an assessment prepared for the 1200-gallon used oil tank. Submit a schedule showing when this will be accomplished to the CUPA.

Violation Division: Los Angeles County Fire Department
Violation Program: HW
Violation Source: CERS,

Site ID: 58698
Site Name: PRESS FORGE COMPANY
Violation Date: 04-11-2019
Citation: HSC 6.5 25143.9 - California Health and Safety Code, Chapter 6.5, Section(s) 25143.9
Violation Description: Failure to manage a recyclable material pursuant to HSC 6.5 25143.2(b), (c), or (d).
Violation Notes: Returned to compliance on 04/11/2019. OBSERVATION: Owner/Operator failed to manage a recyclable material pursuant to HSC 6.5 25143.2(b), (c), or (d). CORRECTIVE ACTION: Submit documentation demonstrating compliance with HSC 6.5 25143.2(b), (c), or (d) for any material you claim qualifies as an excluded recyclable material, or indicate that this material is to be managed as a hazardous waste.

Violation Division: Los Angeles County Fire Department
Violation Program: HWRecycler
Violation Source: CERS,

Site ID: 58698
Site Name: PRESS FORGE COMPANY
Violation Date: 04-11-2019
Citation: HSC 6.67 25270.4.5(a) - California Health and Safety Code, Chapter 6.67, Section(s) 25270.4.5(a)
Violation Description: Failure to engineer or update each container installation in accordance with good engineering practice to avoid discharges and/or failure to provide at least one of the following devices on each container installation: 1. An audible or visual high liquid level alarm. 2. High liquid level pump cutoff devices. 3. Audible or code signal communications between tank gauger and pumping station. 4. A fast response system for determining liquid levels, such as computers, telepulse or direct vision gauges.
Violation Notes: Returned to compliance on 05/17/2019. OBSERVATION: The SPCC states the following "the shop-built 1,500-gallon used oil tank at the P30 Building is not currently monitored during filling and is not equipped with overfill protection, such as a liquid level gage that shuts off the pump to the tank if it begins to overfill. Press Forge plans to install such overfill protection by April 2017. Administrative controls, including full time monitoring by Press Forge personnel during filling activities will be implemented immediately. When overfill protection is installed, monitoring can be re-evaluated and

Map ID
Direction
Distance
Elevation

MAP FINDINGS

Site

Database(s)

EDR ID Number
EPA ID Number

PRESS FORGE COMPANY (Continued)

1000385928

likely scaled back." Failure to engineer or update each container installation in accordance with good engineering practice to avoid discharges and/or failure to provide for each container installation:
- An audible or visual high liquid level alarm - High liquid level pump cutoff devices - Audible or code signal communications between tank gauger and pumping station - A fast response system for determining [Truncated]

Violation Division: Los Angeles County Fire Department
Violation Program: APSA
Violation Source: CERS,

Site ID: 58698
Site Name: PRESS FORGE COMPANY
Violation Date: 04-11-2019
Citation: HSC 6.95 25505(a)(4) - California Health and Safety Code, Chapter 6.95, Section(s) 25505(a)(4)

Violation Description: Failure to provide initial and annual training to all employees in safety procedures in the event of a release or threatened release of a hazardous material or failure to document and maintain training records for a minimum of three years.

Violation Notes: Returned to compliance on 05/17/2019. OBSERVATION: Hazardous Materials (HMs) employee training documentation was not available at time of inspection CORRECTIVE ACTION: Employees training shall be done per HSC 25505(a)4: Training for all new employees and annual training, including refresher courses, for all employees in safety procedures in the event of a release or threatened release of a hazardous material, including emergency response plans and procedures in the event of a release or threatened release of a hazardous material, including, but not limited to, all of the following: Immediate notification contacts to the appropriate local emergency response personnel and to the unified program agency. Procedures for the mitigation of a release or threatened release to minimize any potential harm or damage to persons, property, or the environment. Evacuation plans and procedures, including immediate notice, for the business site. These training programs may take into consideration the position [Truncated]

Violation Division: Los Angeles County Fire Department
Violation Program: HMRRP
Violation Source: CERS,

Site ID: 58698
Site Name: PRESS FORGE COMPANY
Violation Date: 04-11-2019
Citation: HSC 6.95 25508(a)(1) - California Health and Safety Code, Chapter 6.95, Section(s) 25508(a)(1)

Violation Description: Failure to annually review and electronically certify that the business plan is complete and accurate on or before the annual due date.

Violation Notes: Returned to compliance on 05/17/2019. OBSERVATION: The Hazardous Materials Business Plan (HMBP) submitted in the California Environmental Reporting System (CERS) on 03/01/2019 were reviewed and found to be inaccurate and/or with missing information Site map is missing information per HSC 25505(a)2; Map must contain north orientation, loading areas, internal roads, adjacent streets, storm and sewer drains, access and exit points, emergency shutoffs, evacuation staging areas, hazardous material handling and storage areas, and emergency response equipment. Hazardous Materials inventories not accurate: Disclose all chemicals at or above

Map ID
Direction
Distance
Elevation

MAP FINDINGS

Site

Database(s)

EDR ID Number
EPA ID Number

PRESS FORGE COMPANY (Continued)

1000385928

55gallons, 500lbs and/or 200cuft including all hazardous waste storage capacities. FYI Effective December 28, 2017, CalEPA replaced five (5) federal hazard categories available in CERS used for the completion of chemical inventories as part of the annual Hazardous Materials Inventory submittal with twenty-four (24) new federal hazard categories adopted by the United [Truncated]

Violation Division: Los Angeles County Fire Department
Violation Program: HMRRP
Violation Source: CERS,

Site ID: 58698
Site Name: PRESS FORGE COMPANY
Violation Date: 04-11-2019
Citation: 22 CCR 12 66262.34(f) - California Code of Regulations, Title 22, Chapter 12, Section(s) 66262.34(f)

Violation Description: Failure to properly label hazardous waste accumulation containers and portable tanks with the following requirements: "Hazardous Waste", name and address of the generator, physical and chemical characteristics of the Hazardous Waste, and starting accumulation date.

Violation Notes: Returned to compliance on 05/17/2019. OBSERVATION: Outside Maintenance building - (1) metal bin storing undrained used oil filters, Used oil/undrained used oil filters were observed, "NON-HAZARDOUS WASTE" label affixed, 7700 Jackson north corner of property - (1) poly container labeled "used oil", HW marking missing CORRECTIVE ACTION: The following information must be clearly marked on each container and tank holding a hazardous waste: The words HAZARDOUS WASTE The accumulation start date for the waste (i.e. the date waste was first placed in the container). This date must be visible for inspection. The composition of the waste; The physical state of the waste (i.e. solid or liquid); The hazardous properties of the waste (i.e. flammable, corrosive, reactive, toxic); The name of the waste generator; The address of the waste generator. Submit a photo to the CUPA demonstrating containers storing hazardous waste are properly labeled.

Violation Division: Los Angeles County Fire Department
Violation Program: HW
Violation Source: CERS,

Site ID: 58698
Site Name: PRESS FORGE COMPANY
Violation Date: 04-11-2019
Citation: 22 CCR 15 66265.16 - California Code of Regulations, Title 22, Chapter 15, Section(s) 66265.16

Violation Description: Failure to provide employees with hazardous waste training program of class room instructions or on-the-job training within the first six months after the date of their employment or assignment to a facility, or to a new position at a facility and annually thereafter. Training records on current personnel shall be kept until closure of the facility and for former employees the record shall be kept for at least three years from the date the employee last worked at the facility. The records shall include the following: the job title for each position at the facility related to hazardous waste management, and the name of the employee filling each job; a written job description for each position, duties of facility personnel assigned to each position, and a written description of the type and amount of both introductory and continuing training that will be given to each

Map ID
Direction
Distance
Elevation

MAP FINDINGS

Site

Database(s)

EDR ID Number
EPA ID Number

PRESS FORGE COMPANY (Continued)

1000385928

Violation Notes: person filling a position.
Returned to compliance on 05/17/2019. OBSERVATION: Hazardous Waste (HW) employee training records per 22 CCR 66265.16 was not available for review at time of inspection. CORRECTIVE ACTION: As a Large Quantity Hazardous Waste Generator, employee training must be done per 22 CCR 66265.16. All employees shall be trained within six months of assignment and take part in an annual review of the initial training received. The owner or operator shall maintain the following documents and records at the facility: 1) The job title for each position at the facility related to hazardous waste management, and the name of each employee filling each job 2) Written job description for each position listed above 3) Written description of the type and amount of both introductory and continuing training that will be given to each person filing positions listed in a) above 4) Records that document that the training has been given to and completed by facility personnel. At a minimum, the training program shall be [Truncated]

Violation Division: Los Angeles County Fire Department
Violation Program: HW
Violation Source: CERS,

Site ID: 58698
Site Name: PRESS FORGE COMPANY
Violation Date: 04-11-2019
Citation: HSC 6.67 25270.4.5(a) - California Health and Safety Code, Chapter 6.67, Section(s) 25270.4.5(a)

Violation Description: Failure to complete and maintain at the facility the Substantial Harm Criteria certification form when owner or operator determines that the facility could not be reasonably expected to cause substantial harm to the environment.

Violation Notes: Returned to compliance on 05/17/2019. OBSERVATION: Substantial Harm Criteria certification form is not signed. CORRECTIVE ACTION: Substantial Harm Criteria certification form requires a signature, complete and maintain at the facility the Substantial Harm Criteria certification form.

Violation Division: Los Angeles County Fire Department
Violation Program: APSA
Violation Source: CERS,

Site ID: 58698
Site Name: PRESS FORGE COMPANY
Violation Date: 04-11-2019
Citation: HSC 6.67 25270.4.5(a) - California Health and Safety Code, Chapter 6.67, Section(s) 25270.4.5(a)

Violation Description: Failure to regularly inspect aboveground valves, piping, and appurtenances.

Violation Notes: Returned to compliance on 05/17/2019. OBSERVATION: Failure to regularly inspect aboveground valves, piping, and appurtenances. CORRECTIVE ACTION: Regularly inspect aboveground valves, piping, and appurtenances.

Violation Division: Los Angeles County Fire Department
Violation Program: APSA
Violation Source: CERS,

Site ID: 58698
Site Name: PRESS FORGE COMPANY
Violation Date: 04-11-2019
Citation: 22 CCR 15 66265.31 - California Code of Regulations, Title 22, Chapter

Map ID
Direction
Distance
Elevation

MAP FINDINGS

Site

Database(s)

EDR ID Number
EPA ID Number

PRESS FORGE COMPANY (Continued)

1000385928

Violation Description: 15, Section(s) 66265.31
Failure to maintain and operate the facility to minimize the possibility of a fire, explosion, or any unplanned sudden or non-sudden release of hazardous waste or hazardous waste constituents to air, soil, or surface water which could threaten human health or the environment.

Violation Notes: Returned to compliance on 05/17/2019. OBSERVATION: Inside Maintenance building (forklift mechanic area) - Secondary containment pallets collecting spills/leaks 7700 Jackson facility (throughout facility) - Secondary containment storing spills/leaks CORRECTIVE ACTION: Submit photos/documentation to the CUPA demonstrating the spill has been properly removed and managed.

Violation Division: Los Angeles County Fire Department
Violation Program: HW
Violation Source: CERS,

Evaluation:

Eval General Type: Compliance Evaluation Inspection
Eval Date: 04-11-2019
Violations Found: Yes
Eval Type: Routine done by local agency
Eval Notes: MARJON JUJBARI, EHS
Eval Division: Los Angeles County Fire Department
Eval Program: APSA
Eval Source: CERS,

Eval General Type: Compliance Evaluation Inspection
Eval Date: 04-11-2019
Violations Found: Yes
Eval Type: Routine done by local agency
Eval Notes: MARJON JUJBARI, EHS
Eval Division: Los Angeles County Fire Department
Eval Program: HWRrecycler
Eval Source: CERS,

Eval General Type: Compliance Evaluation Inspection
Eval Date: 01-28-2016
Violations Found: Yes
Eval Type: Routine done by local agency
Eval Notes: Kyle Nelson
Eval Division: Los Angeles County Fire Department
Eval Program: APSA
Eval Source: CERS,

Eval General Type: Compliance Evaluation Inspection
Eval Date: 01-28-2016
Violations Found: Yes
Eval Type: Routine done by local agency
Eval Notes: Kyle Nelson
Eval Division: Los Angeles County Fire Department
Eval Program: HW
Eval Source: CERS,

Eval General Type: Compliance Evaluation Inspection
Eval Date: 04-11-2019
Violations Found: Yes
Eval Type: Routine done by local agency

Map ID
Direction
Distance
Elevation

MAP FINDINGS

Site

Database(s)

EDR ID Number
EPA ID Number

PRESS FORGE COMPANY (Continued)

1000385928

Eval Notes: MARJON JUYBARI, EHS
Eval Division: Los Angeles County Fire Department
Eval Program: HMRRP
Eval Source: CERS,

Eval General Type: Compliance Evaluation Inspection
Eval Date: 01-28-2016
Violations Found: No
Eval Type: Routine done by local agency
Eval Notes: Kyle Nelson
Eval Division: Los Angeles County Fire Department
Eval Program: HMRRP
Eval Source: CERS,

Eval General Type: Other/Unknown
Eval Date: 02-03-2017
Violations Found: No
Eval Type: Other, not routine, done by local agency
Eval Notes: Kyle Nelson, EHS Manager No violations observed regarding the management of metal grindings. All grinding operations (hand & billet operations) have been moved indoors; all vents have been sealed; HEPA vacuuming and tertiary dust collection has been implemented; and general house keeping has been maintained as noted in previous inspections.
Eval Division: Los Angeles County Fire Department
Eval Program: HW
Eval Source: CERS,

Eval General Type: Compliance Evaluation Inspection
Eval Date: 04-11-2019
Violations Found: Yes
Eval Type: Routine done by local agency
Eval Notes: MARJON JUYBARI, EHS
Eval Division: Los Angeles County Fire Department
Eval Program: HW
Eval Source: CERS,

Coordinates:
Site ID: 58698
Facility Name: PRESS FORGE COMPANY
Env Int Type Code: HWG
Program ID: 10273150
Coord Name: Not reported
Ref Point Type Desc: Center of a facility or station.,
Latitude: 33.884520
Longitude: -118.164880

Affiliation:
Affiliation Type Desc: Facility Mailing Address
Entity Name: Mailing Address
Entity Title: Not reported
Affiliation Address: 7700 Jackson St
Affiliation City: PARAMOUNT
Affiliation State: CA
Affiliation Country: Not reported
Affiliation Zip: 90723

Map ID
Direction
Distance
Elevation

MAP FINDINGS

Site

Database(s)

EDR ID Number
EPA ID Number

PRESS FORGE COMPANY (Continued)

1000385928

Affiliation Phone: ,

Affiliation Type Desc: Identification Signer
Entity Name: ERIC PURINTON
Entity Title: EHS MANAGER
Affiliation Address: Not reported
Affiliation City: Not reported
Affiliation State: Not reported
Affiliation Country: Not reported
Affiliation Zip: Not reported
Affiliation Phone: ,

Affiliation Type Desc: Legal Owner
Entity Name: PRESS FORGE COMPANY
Entity Title: Not reported
Affiliation Address: PO Box 1432
Affiliation City: PARAMOUNT
Affiliation State: CA
Affiliation Country: United States
Affiliation Zip: 90723
Affiliation Phone: (562) 531-4962,

Affiliation Type Desc: Environmental Contact
Entity Name: SHANE RYAL
Entity Title: Not reported
Affiliation Address: 7700 JACKSON STREET
Affiliation City: PARAMOUNT
Affiliation State: Not reported
Affiliation Country: Not reported
Affiliation Zip: Not reported
Affiliation Phone: ,

Affiliation Type Desc: Operator
Entity Name: PRESS FORGE CO.
Entity Title: Not reported
Affiliation Address: Not reported
Affiliation City: Not reported
Affiliation State: Not reported
Affiliation Country: Not reported
Affiliation Zip: Not reported
Affiliation Phone: (562) 531-4962,

Affiliation Type Desc: Parent Company
Entity Name: BERKSHIRE HATHAWAY INC
Entity Title: Not reported
Affiliation Address: Not reported
Affiliation City: Not reported
Affiliation State: Not reported
Affiliation Country: Not reported
Affiliation Zip: 90723
Affiliation Phone: ,

Affiliation Type Desc: Regional Board Caseworker
Entity Name: GREGG KWEY LOS ANGELES RWQCB REGN 4TH
Entity Title: Not reported
Affiliation Address: 320 WEST 4TH ST SUITE 200- 1ST FLOOR
Affiliation City: R4UNKNOWNNLOSANGELES

Map ID
Direction
Distance
Elevation

MAP FINDINGS

Site

Database(s)

EDR ID Number
EPA ID Number

PRESS FORGE COMPANY (Continued)

1000385928

Affiliation State: Not reported
Affiliation Country: Not reported
Affiliation Zip: Not reported
Affiliation Phone: ,

Affiliation Type Desc: Company Official
Entity Name: Robert Ortiz
Entity Title: General Manager
Affiliation Address: Not reported
Affiliation City: Not reported
Affiliation State: Not reported
Affiliation Country: Not reported
Affiliation Zip: 90723
Affiliation Phone: ,

Affiliation Type Desc: Technical Contact
Entity Name: ERIC PURINTON
Entity Title: Not reported
Affiliation Address: Not reported
Affiliation City: Not reported
Affiliation State: Not reported
Affiliation Country: Not reported
Affiliation Zip: 90723
Affiliation Phone: 5625314962,

Affiliation Type Desc: CUPA District
Entity Name: Los Angeles County Fire
Entity Title: Not reported
Affiliation Address: 5825 Rickenbacker Road
Affiliation City: Commerce
Affiliation State: CA
Affiliation Country: Not reported
Affiliation Zip: 90040-3027
Affiliation Phone: (323) 890-4000,

Affiliation Type Desc: Environmental Contact
Entity Name: ERIC PURINTON
Entity Title: Not reported
Affiliation Address: 7700 JACKSON STREET
Affiliation City: PARAMOUNT
Affiliation State: CA
Affiliation Country: Not reported
Affiliation Zip: 90723
Affiliation Phone: ,

Affiliation Type Desc: Parent Corporation
Entity Name: PRESS FORGE COMPANY
Entity Title: Not reported
Affiliation Address: Not reported
Affiliation City: Not reported
Affiliation State: Not reported
Affiliation Country: Not reported
Affiliation Zip: Not reported
Affiliation Phone: ,

Affiliation Type Desc: Property Owner
Entity Name: J CARLTON HOLDINGSNA LLC

Map ID
Direction
Distance
Elevation

MAP FINDINGS

Site

Database(s)

EDR ID Number
EPA ID Number

PRESS FORGE COMPANY (Continued)

1000385928

Entity Title: Not reported
Affiliation Address: 7700 JACKSON ST
Affiliation City: PARAMOUNT
Affiliation State: Not reported
Affiliation Country: Not reported
Affiliation Zip: Not reported
Affiliation Phone: ,

Affiliation Type Desc: Property Owner
Entity Name: Precision Castparts Corporation
Entity Title: Not reported
Affiliation Address: 4650 SW MACADAM AVE. SUITE 300
Affiliation City: Portland
Affiliation State: OR
Affiliation Country: United States
Affiliation Zip: 97239-4262
Affiliation Phone: (503) 946-4800,

Affiliation Type Desc: Public Contact
Entity Name: Robert Ortiz
Entity Title: Not reported
Affiliation Address: Not reported
Affiliation City: Not reported
Affiliation State: Not reported
Affiliation Country: Not reported
Affiliation Zip: 90723
Affiliation Phone: 5625314962,

Affiliation Type Desc: UST PO Name
Entity Name: J CARLTON HOLDINGSNA LLC
Entity Title: Not reported
Affiliation Address: 7700 JACKSON STREET
Affiliation City: PARAMOUNT
Affiliation State: Not reported
Affiliation Country: Not reported
Affiliation Zip: Not reported
Affiliation Phone: ,

Name: PRESS FORGE COMPANY
Address: 7700 JACKSON ST
City,State,Zip: PARAMOUNT, CA 90723
Site ID: 58698
CERS ID: 110002421102
CERS Description: US EPA Air Emission Inventory System (EIS)

Violations:

Site ID: 58698
Site Name: PRESS FORGE COMPANY
Violation Date: 04-11-2019
Citation: 22 CCR 15 66265.195(c) - California Code of Regulations, Title 22, Chapter 15, Section(s) 66265.195(c)
Violation Description: Failure to conduct and document inspections of hazardous waste tank systems each operating day and retain records of those inspections at the facility.
Violation Notes: Returned to compliance on 05/17/2019. OBSERVATION: Daily inspections of the 1500-gallon aboveground storage tank storing "USED OIL" are not being documented. CORRECTIVE ACTION: Submit documentation to the CUPA

Map ID
Direction
Distance
Elevation

MAP FINDINGS

Site

Database(s)

EDR ID Number
EPA ID Number

PRESS FORGE COMPANY (Continued)

1000385928

demonstrating that the 1500-gallon aboveground storage tank storing "USED OIL" is being properly inspected and documented.

Violation Division: Los Angeles County Fire Department
Violation Program: HW
Violation Source: CERS,

Site ID: 58698
Site Name: PRESS FORGE COMPANY
Violation Date: 04-11-2019
Citation: 22 CCR 15 66265.192(a) - California Code of Regulations, Title 22, Chapter 15, Section(s) 66265.192(a)

Violation Description: Failure to obtain and maintain a written assessment reviewed and certified by an independent, qualified, professional engineer prior to placing the tank system in service. The written assessment shall state that, the new hazardous waste tank system has sufficient structural integrity, is acceptable for the transferring, storing and treating of hazardous waste, and that the tanks and containment system including the foundation, structural support, seams, connections, and pressure controls (if applicable) are suitably designed to meet the regulation.

Violation Notes: Returned to compliance on 05/17/2019. OBSERVATION: A written hazardous waste tank assessment for the 1500-gallon aboveground storage tank storing "USED OIL" was not available for review. CORRECTIVE ACTION: Locate a copy of the hazardous waste tank assessment for the 1500-gallon aboveground storage tank storing "USED OIL" and submit and submit a copy to the CUPA.

Violation Division: Los Angeles County Fire Department
Violation Program: HW
Violation Source: CERS,

Site ID: 58698
Site Name: PRESS FORGE COMPANY
Violation Date: 01-28-2016
Citation: HSC 6.67 25270.4.5(a) - California Health and Safety Code, Chapter 6.67, Section(s) 25270.4.5(a)

Violation Description: Failure to perform a five-year review of the SPCC plan.

Violation Notes: Returned to compliance on 02/06/2017. OBSERVATION: Failure to perform and/or document the five-year review of the SPCC plan. CORRECTIVE ACTION: Complete and document the 5 year review and submit verification of proper completion.

Violation Division: Los Angeles County Fire Department
Violation Program: APSA
Violation Source: CERS,

Site ID: 58698
Site Name: PRESS FORGE COMPANY
Violation Date: 04-11-2019
Citation: HSC 6.5 25143.10 - California Health and Safety Code, Chapter 6.5, Section(s) 25143.10

Violation Description: Failure of any person who recycles more than 100 kilograms per month of recyclable material under a claim that the material qualifies for exclusion or exemption, to submit recyclable materials report every two years.

Violation Notes: Returned to compliance on 04/11/2019. OBSERVATION: The generator was observed recycling more than 100 kilograms per month of hazardous waste and has not submitted the Recyclable Materials Report in CERS or has failed to submit it every two years. CORRECTIVE ACTION: Complete the recyclable materials report for the most recent reporting period

Map ID
Direction
Distance
Elevation

MAP FINDINGS

Site

Database(s)

EDR ID Number
EPA ID Number

PRESS FORGE COMPANY (Continued)

1000385928

and submit a copy in CERS.
Violation Division: Los Angeles County Fire Department
Violation Program: HWRecycler
Violation Source: CERS,

Site ID: 58698
Site Name: PRESS FORGE COMPANY
Violation Date: 01-28-2016
Citation: HSC 6.67 25270.4.5(a) - California Health and Safety Code, Chapter 6.67, Section(s) 25270.4.5(a)
Violation Description: Failure to discuss the appropriate containment/diversionary structures/equipment within the plan.
Violation Notes: Returned to compliance on 02/06/2017. OBSERVATION: Failure to discuss the appropriate containment/diversionary structures/equipment within the plan. Ensure the numerous 55-gallon drums of oil stored at the 16421 Illinois Avenue location and that all hydraulic oil reservoirs are addressed in the plan CORRECTIVE ACTION: Address in the SPCC the appropriate containment/diversionary structures/equipment.

Violation Division: Los Angeles County Fire Department
Violation Program: APSA
Violation Source: CERS,

Site ID: 58698
Site Name: PRESS FORGE COMPANY
Violation Date: 04-11-2019
Citation: HSC 6.5 25201 - California Health and Safety Code, Chapter 6.5, Section(s) 25201
Violation Description: Failure to obtain a permit or grant of interim status after generator has accumulated hazardous waste on-site for longer than 90 days.
Violation Notes: Returned to compliance on 05/17/2019. OBSERVATION: Outside Maintenance building - (1) 55-gallon metal drum with HW labeling, storing "used oil", acc date 03/10/2018 - (1) metal bin storing undrained used oil filters, Used oil/undrained used oil filters were observed, "NON-HAZARDOUS WASTE" label affixed, Inside Maintenance building - (1) 55-gallon metal drum with HW labeling, storing "used hydraulic/gear oil", acc date 10/03/2018 - (1) 55-gallon metal drum with HW labeling, storing "used antifreeze", acc date 02/22/2018 7700 Jackson north corner of property - (1) poly container labeled "used oil", HW marking missing, acc start date unknown CORRECTIVE ACTION: Since the last disposal date occurred in October & September 2018 and/or accumulation start date is unknown, contact a registered hazardous waste transporter to dispose and submit a copy of the manifest/receipt to LACoFD.

Violation Division: Los Angeles County Fire Department
Violation Program: HW
Violation Source: CERS,

Site ID: 58698
Site Name: PRESS FORGE COMPANY
Violation Date: 01-28-2016
Citation: 22 CCR 15 66265.192(h) - California Code of Regulations, Title 22, Chapter 15, Section(s) 66265.192(h)
Violation Description: Failure to obtain and maintain a written assessment reviewed and certified by an independent, qualified, professional engineer stating the new hazardous waste tank system has sufficient structural integrity, is acceptable for the transferring, storing and treating of hazardous waste, and that the tanks and containment system including

Map ID
Direction
Distance
Elevation

MAP FINDINGS

Site

Database(s)

EDR ID Number
EPA ID Number

PRESS FORGE COMPANY (Continued)

1000385928

the foundation, structural support, seams, connections, and pressure controls (if applicable) are suitably designed and that the tank system has sufficient structural strength, compatibility with the waste(s) to be transferred, stored or treated, and corrosion protection so that it will not collapse, rupture, or fail. This assessment shall be obtained prior to placing the tank system in service, and shall be kept on file at the facility. The tank assessment shall be good for five years. This assessment shall also include, at a minimum, the following information: (1) Design standard(s) according to which the tank(s) and ancillary equipment are or will be constructed; (2) Hazardous characteristics of the waste(s) to be handled; (3) For new tank systems or components in which the external shell of a metal tank or any external metal component of the tank system is or will be in contact with the soil or with water, a determination by a corrosion expert of: (A) Factors affecting the potential for corrosion, including but not limited to: 1. Soil moisture content; 2. Soil pH; 3. Soil sulfides level; 4. Soil resistivity; 5. Structure to soil potential; 6. Influence of nearby underground metal structures (e.g., piping); 7. Stray electric current; and 8. Existing corrosion-protection measures (e.g., coating, cathodic protection), and (B) The type and degree of external corrosion protection that are needed to ensure the integrity of the tank system during the use of the tank system or component, consisting of one or more of the following: 1. Corrosion-resistant materials of construction such as special alloys or fiberglass-reinforced plastic; 2. Corrosion-resistant coating (such as epoxy or fi

Violation Notes: Returned to compliance on 05/17/2019. OBSERVATION: Owner/Operator does not have a tank assessment for the 1200-gallon used oil tank. The owner or operator of a hazardous waste tank shall obtain a written assessment reviewed and certified by an independent, qualified, professional engineer, registered in California attesting that the system has sufficient structural integrity, is acceptable for the transferring, storing, and treating of hazardous waste, and that the tanks and containment system are suitably designed. CORRECTIVE ACTION: Immediately have an assessment prepared for the 1200-gallon used oil tank. Submit a schedule showing when this will be accomplished to the CUPA.

Violation Division: Los Angeles County Fire Department
Violation Program: HW
Violation Source: CERS,

Site ID: 58698
Site Name: PRESS FORGE COMPANY
Violation Date: 04-11-2019
Citation: HSC 6.5 25143.9 - California Health and Safety Code, Chapter 6.5, Section(s) 25143.9

Violation Description: Failure to manage a recyclable material pursuant to HSC 6.5 25143.2(b), (c), or (d).

Violation Notes: Returned to compliance on 04/11/2019. OBSERVATION: Owner/Operator failed to manage a recyclable material pursuant to HSC 6.5 25143.2(b), (c), or (d). CORRECTIVE ACTION: Submit documentation demonstrating compliance with HSC 6.5 25143.2(b), (c), or (d) for any material you claim qualifies as an excluded recyclable material, or indicate that this material is to be managed as a hazardous waste.

Violation Division: Los Angeles County Fire Department
Violation Program: HWRrecycler
Violation Source: CERS,

Map ID
Direction
Distance
Elevation

MAP FINDINGS

Site

Database(s)

EDR ID Number
EPA ID Number

PRESS FORGE COMPANY (Continued)

1000385928

Site ID: 58698
Site Name: PRESS FORGE COMPANY
Violation Date: 04-11-2019
Citation: HSC 6.67 25270.4.5(a) - California Health and Safety Code, Chapter 6.67, Section(s) 25270.4.5(a)
Violation Description: Failure to engineer or update each container installation in accordance with good engineering practice to avoid discharges and/or failure to provide at least one of the following devices on each container installation: 1. An audible or visual high liquid level alarm. 2. High liquid level pump cutoff devices. 3. Audible or code signal communications between tank gauger and pumping station. 4. A fast response system for determining liquid levels, such as computers, telepulse or direct vision gauges.
Violation Notes: Returned to compliance on 05/17/2019. OBSERVATION: The SPCC states the following "the shop-built 1,500-gallon used oil tank at the P30 Building is not currently monitored during filling and is not equipped with overfill protection, such as a liquid level gage that shuts off the pump to the tank if it begins to overfill. Press Forge plans to install such overfill protection by April 2017. Administrative controls, including full time monitoring by Press Forge personnel during filling activities will be implemented immediately. When overfill protection is installed, monitoring can be re-evaluated and likely scaled back." Failure to engineer or update each container installation in accordance with good engineering practice to avoid discharges and/or failure to provide for each container installation:
- An audible or visual high liquid level alarm - High liquid level pump cutoff devices - Audible or code signal communications between tank gauger and pumping station - A fast response system for determining [Truncated]
Violation Division: Los Angeles County Fire Department
Violation Program: APSA
Violation Source: CERS,

Site ID: 58698
Site Name: PRESS FORGE COMPANY
Violation Date: 04-11-2019
Citation: HSC 6.95 25505(a)(4) - California Health and Safety Code, Chapter 6.95, Section(s) 25505(a)(4)
Violation Description: Failure to provide initial and annual training to all employees in safety procedures in the event of a release or threatened release of a hazardous material or failure to document and maintain training records for a minimum of three years.
Violation Notes: Returned to compliance on 05/17/2019. OBSERVATION: Hazardous Materials (HMs) employee training documentation was not available at time of inspection CORRECTIVE ACTION: Employees training shall be done per HSC 25505(a)4: Training for all new employees and annual training, including refresher courses, for all employees in safety procedures in the event of a release or threatened release of a hazardous material, including emergency response plans and procedures in the event of a release or threatened release of a hazardous material, including, but not limited to, all of the following: Immediate notification contacts to the appropriate local emergency response personnel and to the unified program agency. Procedures for the mitigation of a release or threatened release to minimize any potential harm or damage to persons, property, or the environment. Evacuation plans and procedures, including immediate notice, for the business site. These training programs may take into consideration the position [Truncated]

Map ID
Direction
Distance
Elevation

MAP FINDINGS

Site

Database(s)

EDR ID Number
EPA ID Number

PRESS FORGE COMPANY (Continued)

1000385928

Violation Division: Los Angeles County Fire Department
Violation Program: HMRRP
Violation Source: CERS,

Site ID: 58698
Site Name: PRESS FORGE COMPANY
Violation Date: 04-11-2019
Citation: HSC 6.95 25508(a)(1) - California Health and Safety Code, Chapter 6.95, Section(s) 25508(a)(1)

Violation Description: Failure to annually review and electronically certify that the business plan is complete and accurate on or before the annual due date.

Violation Notes: Returned to compliance on 05/17/2019. OBSERVATION: The Hazardous Materials Business Plan (HMBP) submitted in the California Environmental Reporting System (CERS) on 03/01/2019 were reviewed and found to be inaccurate and/or with missing information Site map is missing information per HSC 25505(a)2; Map must contain north orientation, loading areas, internal roads, adjacent streets, storm and sewer drains, access and exit points, emergency shutoffs, evacuation staging areas, hazardous material handling and storage areas, and emergency response equipment. Hazardous Materials inventories not accurate: Disclose all chemicals at or above 55gallons, 500lbs and/or 200cuft including all hazardous waste storage capacities. FYI Effective December 28, 2017, CalEPA replaced five (5) federal hazard categories available in CERS used for the completion of chemical inventories as part of the annual Hazardous Materials Inventory submittal with twenty-four (24) new federal hazard categories adopted by the United [Truncated]

Violation Division: Los Angeles County Fire Department
Violation Program: HMRRP
Violation Source: CERS,

Site ID: 58698
Site Name: PRESS FORGE COMPANY
Violation Date: 04-11-2019
Citation: 22 CCR 12 66262.34(f) - California Code of Regulations, Title 22, Chapter 12, Section(s) 66262.34(f)

Violation Description: Failure to properly label hazardous waste accumulation containers and portable tanks with the following requirements: "Hazardous Waste", name and address of the generator, physical and chemical characteristics of the Hazardous Waste, and starting accumulation date.

Violation Notes: Returned to compliance on 05/17/2019. OBSERVATION: Outside Maintenance building - (1) metal bin storing undrained used oil filters, Used oil/undrained used oil filters were observed, "NON-HAZARDOUS WASTE" label affixed, 7700 Jackson north corner of property - (1) poly container labeled "used oil", HW marking missing CORRECTIVE ACTION: The following information must be clearly marked on each container and tank holding a hazardous waste: The words HAZARDOUS WASTE The accumulation start date for the waste (i.e. the date waste was first placed in the container). This date must be visible for inspection. The composition of the waste; The physical state of the waste (i.e. solid or liquid); The hazardous properties of the waste (i.e. flammable, corrosive, reactive, toxic); The name of the waste generator; The address of the waste generator. Submit a photo to the CUPA demonstrating containers storing hazardous waste are properly labeled.

Map ID
Direction
Distance
Elevation

MAP FINDINGS

Site

Database(s)

EDR ID Number
EPA ID Number

PRESS FORGE COMPANY (Continued)

1000385928

Violation Division: Los Angeles County Fire Department
Violation Program: HW
Violation Source: CERS,

Site ID: 58698
Site Name: PRESS FORGE COMPANY
Violation Date: 04-11-2019
Citation: 22 CCR 15 66265.16 - California Code of Regulations, Title 22, Chapter 15, Section(s) 66265.16
Violation Description: Failure to provide employees with hazardous waste training program of class room instructions or on-the-job training within the first six months after the date of their employment or assignment to a facility, or to a new position at a facility and annually thereafter. Training records on current personnel shall be kept until closure of the facility and for former employees the record shall be kept for at least three years from the date the employee last worked at the facility. The records shall include the following: the job title for each position at the facility related to hazardous waste management, and the name of the employee filling each job; a written job description for each position, duties of facility personnel assigned to each position, and a written description of the type and amount of both introductory and continuing training that will be given to each person filling a position.
Violation Notes: Returned to compliance on 05/17/2019. OBSERVATION: Hazardous Waste (HW) employee training records per 22 CCR 66265.16 was not available for review at time of inspection. CORRECTIVE ACTION: As a Large Quantity Hazardous Waste Generator, employee training must be done per 22 CCR 66265.16. All employees shall be trained within six months of assignment and take part in an annual review of the initial training received. The owner or operator shall maintain the following documents and records at the facility: 1) The job title for each position at the facility related to hazardous waste management, and the name of each employee filling each job 2) Written job description for each position listed above 3) Written description of the type and amount of both introductory and continuing training that will be given to each person filling positions listed in a) above 4) Records that document that the training has been given to and completed by facility personnel. At a minimum, the training program shall be [Truncated]

Violation Division: Los Angeles County Fire Department
Violation Program: HW
Violation Source: CERS,

Site ID: 58698
Site Name: PRESS FORGE COMPANY
Violation Date: 04-11-2019
Citation: HSC 6.67 25270.4.5(a) - California Health and Safety Code, Chapter 6.67, Section(s) 25270.4.5(a)
Violation Description: Failure to complete and maintain at the facility the Substantial Harm Criteria certification form when owner or operator determines that the facility could not be reasonably expected to cause substantial harm to the environment.
Violation Notes: Returned to compliance on 05/17/2019. OBSERVATION: Substantial Harm Criteria certification form is not signed. CORRECTIVE ACTION: Substantial Harm Criteria certification form requires a signature, complete and maintain at the facility the Substantial Harm Criteria certification form.
Violation Division: Los Angeles County Fire Department

Map ID
Direction
Distance
Elevation

MAP FINDINGS

Site

Database(s)

EDR ID Number
EPA ID Number

PRESS FORGE COMPANY (Continued)

1000385928

Violation Program: APSA
Violation Source: CERS,

Site ID: 58698
Site Name: PRESS FORGE COMPANY
Violation Date: 04-11-2019
Citation: HSC 6.67 25270.4.5(a) - California Health and Safety Code, Chapter 6.67, Section(s) 25270.4.5(a)
Violation Description: Failure to regularly inspect aboveground valves, piping, and appurtenances.
Violation Notes: Returned to compliance on 05/17/2019. OBSERVATION: Failure to regularly inspect aboveground valves, piping, and appurtenances. CORRECTIVE ACTION: Regularly inspect aboveground valves, piping, and appurtenances.
Violation Division: Los Angeles County Fire Department
Violation Program: APSA
Violation Source: CERS,

Site ID: 58698
Site Name: PRESS FORGE COMPANY
Violation Date: 04-11-2019
Citation: 22 CCR 15 66265.31 - California Code of Regulations, Title 22, Chapter 15, Section(s) 66265.31
Violation Description: Failure to maintain and operate the facility to minimize the possibility of a fire, explosion, or any unplanned sudden or non-sudden release of hazardous waste or hazardous waste constituents to air, soil, or surface water which could threaten human health or the environment.
Violation Notes: Returned to compliance on 05/17/2019. OBSERVATION: Inside Maintenance building (forklift mechanic area) - Secondary containment pallets collecting spills/leaks 7700 Jackson facility (throughout facility) - Secondary containment storing spills/leaks CORRECTIVE ACTION: Submit photos/documentation to the CUPA demonstrating the spill has been properly removed and managed.
Violation Division: Los Angeles County Fire Department
Violation Program: HW
Violation Source: CERS,

Evaluation:
Eval General Type: Compliance Evaluation Inspection
Eval Date: 04-11-2019
Violations Found: Yes
Eval Type: Routine done by local agency
Eval Notes: MARJON JUJBARI, EHS
Eval Division: Los Angeles County Fire Department
Eval Program: APSA
Eval Source: CERS,

Eval General Type: Compliance Evaluation Inspection
Eval Date: 04-11-2019
Violations Found: Yes
Eval Type: Routine done by local agency
Eval Notes: MARJON JUJBARI, EHS
Eval Division: Los Angeles County Fire Department
Eval Program: HWRecycler
Eval Source: CERS,

Map ID
Direction
Distance
Elevation

MAP FINDINGS

Site

Database(s)

EDR ID Number
EPA ID Number

PRESS FORGE COMPANY (Continued)

1000385928

Eval General Type: Compliance Evaluation Inspection
Eval Date: 01-28-2016
Violations Found: Yes
Eval Type: Routine done by local agency
Eval Notes: Kyle Nelson
Eval Division: Los Angeles County Fire Department
Eval Program: APSA
Eval Source: CERS,

Eval General Type: Compliance Evaluation Inspection
Eval Date: 01-28-2016
Violations Found: Yes
Eval Type: Routine done by local agency
Eval Notes: Kyle Nelson
Eval Division: Los Angeles County Fire Department
Eval Program: HW
Eval Source: CERS,

Eval General Type: Compliance Evaluation Inspection
Eval Date: 04-11-2019
Violations Found: Yes
Eval Type: Routine done by local agency
Eval Notes: MARJON JUJBARI, EHS
Eval Division: Los Angeles County Fire Department
Eval Program: HMRRP
Eval Source: CERS,

Eval General Type: Compliance Evaluation Inspection
Eval Date: 01-28-2016
Violations Found: No
Eval Type: Routine done by local agency
Eval Notes: Kyle Nelson
Eval Division: Los Angeles County Fire Department
Eval Program: HMRRP
Eval Source: CERS,

Eval General Type: Other/Unknown
Eval Date: 02-03-2017
Violations Found: No
Eval Type: Other, not routine, done by local agency
Eval Notes: Kyle Nelson, EHS Manager No violations observed regarding the management of metal grindings. All grinding operations (hand & billet operations) have been moved indoors; all vents have been sealed; HEPA vacuuming and tertiary dust collection has been implemented; and general house keeping has been maintained as noted in previous inspections.
Eval Division: Los Angeles County Fire Department
Eval Program: HW
Eval Source: CERS,

Eval General Type: Compliance Evaluation Inspection
Eval Date: 04-11-2019
Violations Found: Yes
Eval Type: Routine done by local agency
Eval Notes: MARJON JUJBARI, EHS
Eval Division: Los Angeles County Fire Department
Eval Program: HW

Map ID
Direction
Distance
Elevation

MAP FINDINGS

Site

Database(s)

EDR ID Number
EPA ID Number

PRESS FORGE COMPANY (Continued)

1000385928

Eval Source: CERS,

Coordinates:

Site ID: 58698
Facility Name: PRESS FORGE COMPANY
Env Int Type Code: HWG
Program ID: 10273150
Coord Name: Not reported
Ref Point Type Desc: Center of a facility or station.,
Latitude: 33.884520
Longitude: -118.164880

Affiliation:

Affiliation Type Desc: Facility Mailing Address
Entity Name: Mailing Address
Entity Title: Not reported
Affiliation Address: 7700 Jackson St
Affiliation City: PARAMOUNT
Affiliation State: CA
Affiliation Country: Not reported
Affiliation Zip: 90723
Affiliation Phone: ,

Affiliation Type Desc: Identification Signer
Entity Name: ERIC PURINTON
Entity Title: EHS MANAGER
Affiliation Address: Not reported
Affiliation City: Not reported
Affiliation State: Not reported
Affiliation Country: Not reported
Affiliation Zip: Not reported
Affiliation Phone: ,

Affiliation Type Desc: Legal Owner
Entity Name: PRESS FORGE COMPANY
Entity Title: Not reported
Affiliation Address: PO Box 1432
Affiliation City: PARAMOUNT
Affiliation State: CA
Affiliation Country: United States
Affiliation Zip: 90723
Affiliation Phone: (562) 531-4962,

Affiliation Type Desc: Environmental Contact
Entity Name: SHANE RYAL
Entity Title: Not reported
Affiliation Address: 7700 JACKSON STREET
Affiliation City: PARAMOUNT
Affiliation State: Not reported
Affiliation Country: Not reported
Affiliation Zip: Not reported
Affiliation Phone: ,

Affiliation Type Desc: Operator
Entity Name: PRESS FORGE CO.
Entity Title: Not reported

Map ID
Direction
Distance
Elevation

MAP FINDINGS

Site

Database(s)

EDR ID Number
EPA ID Number

PRESS FORGE COMPANY (Continued)

1000385928

Affiliation Address: Not reported
Affiliation City: Not reported
Affiliation State: Not reported
Affiliation Country: Not reported
Affiliation Zip: Not reported
Affiliation Phone: (562) 531-4962,

Affiliation Type Desc: Parent Company
Entity Name: BERKSHIRE HATHAWAY INC
Entity Title: Not reported
Affiliation Address: Not reported
Affiliation City: Not reported
Affiliation State: Not reported
Affiliation Country: Not reported
Affiliation Zip: 90723
Affiliation Phone: ,

Affiliation Type Desc: Regional Board Caseworker
Entity Name: GREGG KWEY LOS ANGELES RWQCB REGN 4TH
Entity Title: Not reported
Affiliation Address: 320 WEST 4TH ST SUITE 200- 1ST FLOOR
Affiliation City: R4UNKNOWNNLOSANGELES
Affiliation State: Not reported
Affiliation Country: Not reported
Affiliation Zip: Not reported
Affiliation Phone: ,

Affiliation Type Desc: Company Official
Entity Name: Robert Ortiz
Entity Title: General Manager
Affiliation Address: Not reported
Affiliation City: Not reported
Affiliation State: Not reported
Affiliation Country: Not reported
Affiliation Zip: 90723
Affiliation Phone: ,

Affiliation Type Desc: Technical Contact
Entity Name: ERIC PURINTON
Entity Title: Not reported
Affiliation Address: Not reported
Affiliation City: Not reported
Affiliation State: Not reported
Affiliation Country: Not reported
Affiliation Zip: 90723
Affiliation Phone: 5625314962,

Affiliation Type Desc: CUPA District
Entity Name: Los Angeles County Fire
Entity Title: Not reported
Affiliation Address: 5825 Rickenbacker Road
Affiliation City: Commerce
Affiliation State: CA
Affiliation Country: Not reported
Affiliation Zip: 90040-3027
Affiliation Phone: (323) 890-4000,

Map ID
Direction
Distance
Elevation

MAP FINDINGS

Site

Database(s)

EDR ID Number
EPA ID Number

PRESS FORGE COMPANY (Continued)

1000385928

Affiliation Type Desc: Environmental Contact
Entity Name: ERIC PURINTON
Entity Title: Not reported
Affiliation Address: 7700 JACKSON STREET
Affiliation City: PARAMOUNT
Affiliation State: CA
Affiliation Country: Not reported
Affiliation Zip: 90723
Affiliation Phone: ,

Affiliation Type Desc: Parent Corporation
Entity Name: PRESS FORGE COMPANY
Entity Title: Not reported
Affiliation Address: Not reported
Affiliation City: Not reported
Affiliation State: Not reported
Affiliation Country: Not reported
Affiliation Zip: Not reported
Affiliation Phone: ,

Affiliation Type Desc: Property Owner
Entity Name: J CARLTON HOLDINGSNA LLC
Entity Title: Not reported
Affiliation Address: 7700 JACKSON ST
Affiliation City: PARAMOUNT
Affiliation State: Not reported
Affiliation Country: Not reported
Affiliation Zip: Not reported
Affiliation Phone: ,

Affiliation Type Desc: Property Owner
Entity Name: Precision Castparts Corporation
Entity Title: Not reported
Affiliation Address: 4650 SW MACADAM AVE. SUITE 300
Affiliation City: Portland
Affiliation State: OR
Affiliation Country: United States
Affiliation Zip: 97239-4262
Affiliation Phone: (503) 946-4800,

Affiliation Type Desc: Public Contact
Entity Name: Robert Ortiz
Entity Title: Not reported
Affiliation Address: Not reported
Affiliation City: Not reported
Affiliation State: Not reported
Affiliation Country: Not reported
Affiliation Zip: 90723
Affiliation Phone: 5625314962,

Affiliation Type Desc: UST PO Name
Entity Name: J CARLTON HOLDINGSNA LLC
Entity Title: Not reported
Affiliation Address: 7700 JACKSON STREET
Affiliation City: PARAMOUNT
Affiliation State: Not reported
Affiliation Country: Not reported

Map ID
Direction
Distance
Elevation

MAP FINDINGS

Site

Database(s)

EDR ID Number
EPA ID Number

PRESS FORGE COMPANY (Continued)

1000385928

Affiliation Zip: Not reported
Affiliation Phone: ,

Name: PRESS FORGE COMPANY
Address: 7700 JACKSON ST
City,State,Zip: PARAMOUNT, CA 90723
Site ID: 58698
CERS ID: 9072WPRSSF77JAC
CERS Description: Toxic Release Inventory

Violations:

Site ID: 58698
Site Name: PRESS FORGE COMPANY
Violation Date: 04-11-2019
Citation: 22 CCR 15 66265.195(c) - California Code of Regulations, Title 22, Chapter 15, Section(s) 66265.195(c)
Violation Description: Failure to conduct and document inspections of hazardous waste tank systems each operating day and retain records of those inspections at the facility.
Violation Notes: Returned to compliance on 05/17/2019. OBSERVATION: Daily inspections of the 1500-gallon aboveground storage tank storing "USED OIL" are not being documented. CORRECTIVE ACTION: Submit documentation to the CUPA demonstrating that the 1500-gallon aboveground storage tank storing "USED OIL" is being properly inspected and documented.
Violation Division: Los Angeles County Fire Department
Violation Program: HW
Violation Source: CERS,

Site ID: 58698
Site Name: PRESS FORGE COMPANY
Violation Date: 04-11-2019
Citation: 22 CCR 15 66265.192(a) - California Code of Regulations, Title 22, Chapter 15, Section(s) 66265.192(a)
Violation Description: Failure to obtain and maintain a written assessment reviewed and certified by an independent, qualified, professional engineer prior to placing the tank system in service. The written assessment shall state that, the new hazardous waste tank system has sufficient structural integrity, is acceptable for the transferring, storing and treating of hazardous waste, and that the tanks and containment system including the foundation, structural support, seams, connections, and pressure controls (if applicable) are suitably designed to meet the regulation.
Violation Notes: Returned to compliance on 05/17/2019. OBSERVATION: A written hazardous waste tank assessment for the 1500-gallon aboveground storage tank storing "USED OIL" was not available for review. CORRECTIVE ACTION: Locate a copy of the hazardous waste tank assessment for the 1500-gallon aboveground storage tank storing "USED OIL" and submit and submit a copy to the CUPA.
Violation Division: Los Angeles County Fire Department
Violation Program: HW
Violation Source: CERS,

Site ID: 58698
Site Name: PRESS FORGE COMPANY
Violation Date: 01-28-2016
Citation: HSC 6.67 25270.4.5(a) - California Health and Safety Code, Chapter 6.67, Section(s) 25270.4.5(a)
Violation Description: Failure to perform a five-year review of the SPCC plan.

Map ID
Direction
Distance
Elevation

MAP FINDINGS

Site

Database(s)

EDR ID Number
EPA ID Number

PRESS FORGE COMPANY (Continued)

1000385928

Violation Notes: Returned to compliance on 02/06/2017. OBSERVATION: Failure to perform and/or document the five-year review of the SPCC plan. CORRECTIVE ACTION: Complete and document the 5 year review and submit verification of proper completion.

Violation Division: Los Angeles County Fire Department
Violation Program: APSA
Violation Source: CERS,

Site ID: 58698
Site Name: PRESS FORGE COMPANY
Violation Date: 04-11-2019
Citation: HSC 6.5 25143.10 - California Health and Safety Code, Chapter 6.5, Section(s) 25143.10

Violation Description: Failure of any person who recycles more than 100 kilograms per month of recyclable material under a claim that the material qualifies for exclusion or exemption, to submit recyclable materials report every two years.

Violation Notes: Returned to compliance on 04/11/2019. OBSERVATION: The generator was observed recycling more than 100 kilograms per month of hazardous waste and has not submitted the Recyclable Materials Report in CERS or has failed to submit it every two years. CORRECTIVE ACTION: Complete the recyclable materials report for the most recent reporting period and submit a copy in CERS.

Violation Division: Los Angeles County Fire Department
Violation Program: HWRrecycler
Violation Source: CERS,

Site ID: 58698
Site Name: PRESS FORGE COMPANY
Violation Date: 01-28-2016
Citation: HSC 6.67 25270.4.5(a) - California Health and Safety Code, Chapter 6.67, Section(s) 25270.4.5(a)

Violation Description: Failure to discuss the appropriate containment/diversionary structures/equipment within the plan.

Violation Notes: Returned to compliance on 02/06/2017. OBSERVATION: Failure to discuss the appropriate containment/diversionary structures/equipment within the plan. Ensure the numerous 55-gallon drums of oil stored at the 16421 Illinois Avenue location and that all hydraulic oil reservoirs are addressed in the plan CORRECTIVE ACTION: Address in the SPCC the appropriate containment/diversionary structures/equipment.

Violation Division: Los Angeles County Fire Department
Violation Program: APSA
Violation Source: CERS,

Site ID: 58698
Site Name: PRESS FORGE COMPANY
Violation Date: 04-11-2019
Citation: HSC 6.5 25201 - California Health and Safety Code, Chapter 6.5, Section(s) 25201

Violation Description: Failure to obtain a permit or grant of interim status after generator has accumulated hazardous waste on-site for longer than 90 days.

Violation Notes: Returned to compliance on 05/17/2019. OBSERVATION: Outside Maintenance building - (1) 55-gallon metal drum with HW labeling, storing "used oil", acc date 03/10/2018 - (1) metal bin storing undrained used oil filters, Used oil/undrained used oil filters were observed, "NON-HAZARDOUS WASTE" label affixed, Inside Maintenance building - (1) 55-gallon metal drum with HW labeling, storing "used hydraulic/gear

Map ID
Direction
Distance
Elevation

MAP FINDINGS

Site

Database(s)

EDR ID Number
EPA ID Number

PRESS FORGE COMPANY (Continued)

1000385928

oil", acc date 10/03/2018 - (1) 55-gallon metal drum with HW labeling, storing "used antifreeze", acc date 02/22/2018 7700 Jackson north corner of property - (1) poly container labeled "used oil", HW marking missing, acc start date unknown CORRECTIVE ACTION: Since the last disposal date occurred in October & September 2018 and/or accumulation start date is unknown, contact a registered hazardous waste transporter to dispose and submit a copy of the manifest/receipt to LACoFD.

Violation Division: Los Angeles County Fire Department
Violation Program: HW
Violation Source: CERS,

Site ID: 58698
Site Name: PRESS FORGE COMPANY
Violation Date: 01-28-2016
Citation: 22 CCR 15 66265.192(h) - California Code of Regulations, Title 22, Chapter 15, Section(s) 66265.192(h)

Violation Description: Failure to obtain and maintain a written assessment reviewed and certified by an independent, qualified, professional engineer stating the new hazardous waste tank system has sufficient structural integrity, is acceptable for the transferring, storing and treating of hazardous waste, and that the tanks and containment system including the foundation, structural support, seams, connections, and pressure controls (if applicable) are suitably designed and that the tank system has sufficient structural strength, compatibility with the waste(s) to be transferred, stored or treated, and corrosion protection so that it will not collapse, rupture, or fail. This assessment shall be obtained prior to placing the tank system in service, and shall be kept on file at the facility. The tank assessment shall be good for five years. This assessment shall also include, at a minimum, the following information: (1) Design standard(s) according to which the tank(s) and ancillary equipment are or will be constructed; (2) Hazardous characteristics of the waste(s) to be handled; (3) For new tank systems or components in which the external shell of a metal tank or any external metal component of the tank system is or will be in contact with the soil or with water, a determination by a corrosion expert of: (A) Factors affecting the potential for corrosion, including but not limited to: 1. Soil moisture content; 2. Soil pH; 3. Soil sulfides level; 4. Soil resistivity; 5. Structure to soil potential; 6. Influence of nearby underground metal structures (e.g., piping); 7. Stray electric current; and 8. Existing corrosion-protection measures (e.g., coating, cathodic protection), and (B) The type and degree of external corrosion protection that are needed to ensure the integrity of the tank system during the use of the tank system or component, consisting of one or more of the following: 1. Corrosion-resistant materials of construction such as special alloys or fiberglass-reinforced plastic; 2. Corrosion-resistant coating (such as epoxy or fi

Violation Notes: Returned to compliance on 05/17/2019. OBSERVATION: Owner/Operator does not have a tank assessment for the 1200-gallon used oil tank. The owner or operator of a hazardous waste tank shall obtain a written assessment reviewed and certified by an independent, qualified, professional engineer, registered in California attesting that the system has sufficient structural integrity, is acceptable for the transferring, storing, and treating of hazardous waste, and that the tanks and containment system are suitably designed. CORRECTIVE ACTION: Immediately have an assessment prepared for the 1200-gallon used oil

Map ID
Direction
Distance
Elevation

MAP FINDINGS

Site

Database(s)

EDR ID Number
EPA ID Number

PRESS FORGE COMPANY (Continued)

1000385928

tank. Submit a schedule showing when this will be accomplished to the CUPA.

Violation Division: Los Angeles County Fire Department
Violation Program: HW
Violation Source: CERS,

Site ID: 58698
Site Name: PRESS FORGE COMPANY
Violation Date: 04-11-2019
Citation: HSC 6.5 25143.9 - California Health and Safety Code, Chapter 6.5, Section(s) 25143.9

Violation Description: Failure to manage a recyclable material pursuant to HSC 6.5 25143.2(b), (c), or (d).

Violation Notes: Returned to compliance on 04/11/2019. OBSERVATION: Owner/Operator failed to manage a recyclable material pursuant to HSC 6.5 25143.2(b), (c), or (d). CORRECTIVE ACTION: Submit documentation demonstrating compliance with HSC 6.5 25143.2(b), (c), or (d) for any material you claim qualifies as an excluded recyclable material, or indicate that this material is to be managed as a hazardous waste.

Violation Division: Los Angeles County Fire Department
Violation Program: HWRecycler
Violation Source: CERS,

Site ID: 58698
Site Name: PRESS FORGE COMPANY
Violation Date: 04-11-2019
Citation: HSC 6.67 25270.4.5(a) - California Health and Safety Code, Chapter 6.67, Section(s) 25270.4.5(a)

Violation Description: Failure to engineer or update each container installation in accordance with good engineering practice to avoid discharges and/or failure to provide at least one of the following devices on each container installation: 1. An audible or visual high liquid level alarm. 2. High liquid level pump cutoff devices. 3. Audible or code signal communications between tank gauger and pumping station. 4. A fast response system for determining liquid levels, such as computers, telepulse or direct vision gauges.

Violation Notes: Returned to compliance on 05/17/2019. OBSERVATION: The SPCC states the following "the shop-built 1,500-gallon used oil tank at the P30 Building is not currently monitored during filling and is not equipped with overfill protection, such as a liquid level gage that shuts off the pump to the tank if it begins to overfill. Press Forge plans to install such overfill protection by April 2017. Administrative controls, including full time monitoring by Press Forge personnel during filling activities will be implemented immediately. When overfill protection is installed, monitoring can be re-evaluated and likely scaled back." Failure to engineer or update each container installation in accordance with good engineering practice to avoid discharges and/or failure to provide for each container installation:
- An audible or visual high liquid level alarm - High liquid level pump cutoff devices - Audible or code signal communications between tank gauger and pumping station - A fast response system for determining [Truncated]

Violation Division: Los Angeles County Fire Department
Violation Program: APSA
Violation Source: CERS,

Site ID: 58698

Map ID
Direction
Distance
Elevation

MAP FINDINGS

Site

Database(s)

EDR ID Number
EPA ID Number

PRESS FORGE COMPANY (Continued)

1000385928

Site Name: PRESS FORGE COMPANY
Violation Date: 04-11-2019
Citation: HSC 6.95 25505(a)(4) - California Health and Safety Code, Chapter 6.95, Section(s) 25505(a)(4)
Violation Description: Failure to provide initial and annual training to all employees in safety procedures in the event of a release or threatened release of a hazardous material or failure to document and maintain training records for a minimum of three years.
Violation Notes: Returned to compliance on 05/17/2019. OBSERVATION: Hazardous Materials (HMs) employee training documentation was not available at time of inspection CORRECTIVE ACTION: Employees training shall be done per HSC 25505(a)4: Training for all new employees and annual training, including refresher courses, for all employees in safety procedures in the event of a release or threatened release of a hazardous material, including emergency response plans and procedures in the event of a release or threatened release of a hazardous material, including, but not limited to, all of the following: Immediate notification contacts to the appropriate local emergency response personnel and to the unified program agency. Procedures for the mitigation of a release or threatened release to minimize any potential harm or damage to persons, property, or the environment. Evacuation plans and procedures, including immediate notice, for the business site. These training programs may take into consideration the position [Truncated]
Violation Division: Los Angeles County Fire Department
Violation Program: HMRRP
Violation Source: CERS,

Site ID: 58698
Site Name: PRESS FORGE COMPANY
Violation Date: 04-11-2019
Citation: HSC 6.95 25508(a)(1) - California Health and Safety Code, Chapter 6.95, Section(s) 25508(a)(1)
Violation Description: Failure to annually review and electronically certify that the business plan is complete and accurate on or before the annual due date.
Violation Notes: Returned to compliance on 05/17/2019. OBSERVATION: The Hazardous Materials Business Plan (HMBP) submitted in the California Environmental Reporting System (CERS) on 03/01/2019 were reviewed and found to be inaccurate and/or with missing information Site map is missing information per HSC 25505(a)2; Map must contain north orientation, loading areas, internal roads, adjacent streets, storm and sewer drains, access and exit points, emergency shutoffs, evacuation staging areas, hazardous material handling and storage areas, and emergency response equipment. Hazardous Materials inventories not accurate: Disclose all chemicals at or above 55gallons, 500lbs and/or 200cuft including all hazardous waste storage capacities. FYI Effective December 28, 2017, CalEPA replaced five (5) federal hazard categories available in CERS used for the completion of chemical inventories as part of the annual Hazardous Materials Inventory submittal with twenty-four (24) new federal hazard categories adopted by the United [Truncated]
Violation Division: Los Angeles County Fire Department
Violation Program: HMRRP
Violation Source: CERS,

Site ID: 58698
Site Name: PRESS FORGE COMPANY

Map ID
Direction
Distance
Elevation

MAP FINDINGS

Site

Database(s)

EDR ID Number
EPA ID Number

PRESS FORGE COMPANY (Continued)

1000385928

Violation Date: 04-11-2019
Citation: 22 CCR 12 66262.34(f) - California Code of Regulations, Title 22, Chapter 12, Section(s) 66262.34(f)
Violation Description: Failure to properly label hazardous waste accumulation containers and portable tanks with the following requirements: "Hazardous Waste", name and address of the generator, physical and chemical characteristics of the Hazardous Waste, and starting accumulation date.
Violation Notes: Returned to compliance on 05/17/2019. OBSERVATION: Outside Maintenance building - (1) metal bin storing undrained used oil filters, Used oil/undrained used oil filters were observed, "NON-HAZARDOUS WASTE" label affixed, 7700 Jackson north corner of property - (1) poly container labeled "used oil", HW marking missing CORRECTIVE ACTION: The following information must be clearly marked on each container and tank holding a hazardous waste: The words HAZARDOUS WASTE The accumulation start date for the waste (i.e. the date waste was first placed in the container). This date must be visible for inspection. The composition of the waste; The physical state of the waste (i.e. solid or liquid); The hazardous properties of the waste (i.e. flammable, corrosive, reactive, toxic); The name of the waste generator; The address of the waste generator. Submit a photo to the CUPA demonstrating containers storing hazardous waste are properly labeled.
Violation Division: Los Angeles County Fire Department
Violation Program: HW
Violation Source: CERS,
Site ID: 58698
Site Name: PRESS FORGE COMPANY
Violation Date: 04-11-2019
Citation: 22 CCR 15 66265.16 - California Code of Regulations, Title 22, Chapter 15, Section(s) 66265.16
Violation Description: Failure to provide employees with hazardous waste training program of class room instructions or on-the-job training within the first six months after the date of their employment or assignment to a facility, or to a new position at a facility and annually thereafter. Training records on current personnel shall be kept until closure of the facility and for former employees the record shall be kept for at least three years from the date the employee last worked at the facility. The records shall include the following: the job title for each position at the facility related to hazardous waste management, and the name of the employee filling each job; a written job description for each position, duties of facility personnel assigned to each position, and a written description of the type and amount of both introductory and continuing training that will be given to each person filling a position.
Violation Notes: Returned to compliance on 05/17/2019. OBSERVATION: Hazardous Waste (HW) employee training records per 22 CCR 66265.16 was not available for review at time of inspection. CORRECTIVE ACTION: As a Large Quantity Hazardous Waste Generator, employee training must be done per 22 CCR 66265.16. All employees shall be trained within six months of assignment and take part in an annual review of the initial training received. The owner or operator shall maintain the following documents and records at the facility: 1) The job title for each position at the facility related to hazardous waste management, and the name of each employee filling each job 2) Written job description for each position listed above 3) Written description of the type and amount of both

Map ID
Direction
Distance
Elevation

MAP FINDINGS

Site

Database(s)

EDR ID Number
EPA ID Number

PRESS FORGE COMPANY (Continued)

1000385928

introductory and continuing training that will be given to each person filing positions listed in a) above 4) Records that document that the training has been given to and completed by facility personnel. At a minimum, the training program shall be [Truncated]

Violation Division: Los Angeles County Fire Department
Violation Program: HW
Violation Source: CERS,

Site ID: 58698
Site Name: PRESS FORGE COMPANY
Violation Date: 04-11-2019
Citation: HSC 6.67 25270.4.5(a) - California Health and Safety Code, Chapter 6.67, Section(s) 25270.4.5(a)

Violation Description: Failure to complete and maintain at the facility the Substantial Harm Criteria certification form when owner or operator determines that the facility could not be reasonably expected to cause substantial harm to the environment.

Violation Notes: Returned to compliance on 05/17/2019. OBSERVATION: Substantial Harm Criteria certification form is not signed. CORRECTIVE ACTION: Substantial Harm Criteria certification form requires a signature, complete and maintain at the facility the Substantial Harm Criteria certification form.

Violation Division: Los Angeles County Fire Department
Violation Program: APSA
Violation Source: CERS,

Site ID: 58698
Site Name: PRESS FORGE COMPANY
Violation Date: 04-11-2019
Citation: HSC 6.67 25270.4.5(a) - California Health and Safety Code, Chapter 6.67, Section(s) 25270.4.5(a)

Violation Description: Failure to regularly inspect aboveground valves, piping, and appurtenances.

Violation Notes: Returned to compliance on 05/17/2019. OBSERVATION: Failure to regularly inspect aboveground valves, piping, and appurtenances. CORRECTIVE ACTION: Regularly inspect aboveground valves, piping, and appurtenances.

Violation Division: Los Angeles County Fire Department
Violation Program: APSA
Violation Source: CERS,

Site ID: 58698
Site Name: PRESS FORGE COMPANY
Violation Date: 04-11-2019
Citation: 22 CCR 15 66265.31 - California Code of Regulations, Title 22, Chapter 15, Section(s) 66265.31

Violation Description: Failure to maintain and operate the facility to minimize the possibility of a fire, explosion, or any unplanned sudden or non-sudden release of hazardous waste or hazardous waste constituents to air, soil, or surface water which could threaten human health or the environment.

Violation Notes: Returned to compliance on 05/17/2019. OBSERVATION: Inside Maintenance building (forklift mechanic area) - Secondary containment pallets collecting spills/leaks 7700 Jackson facility (throughout facility) - Secondary containment storing spills/leaks CORRECTIVE ACTION: Submit photos/documentation to the CUPA demonstrating the spill has been properly removed and managed.

Map ID
Direction
Distance
Elevation

MAP FINDINGS

Site

Database(s)

EDR ID Number
EPA ID Number

PRESS FORGE COMPANY (Continued)

1000385928

Violation Division: Los Angeles County Fire Department
Violation Program: HW
Violation Source: CERS,

Evaluation:

Eval General Type: Compliance Evaluation Inspection
Eval Date: 04-11-2019
Violations Found: Yes
Eval Type: Routine done by local agency
Eval Notes: MARJON JUYBARI, EHS
Eval Division: Los Angeles County Fire Department
Eval Program: APSA
Eval Source: CERS,

Eval General Type: Compliance Evaluation Inspection
Eval Date: 04-11-2019
Violations Found: Yes
Eval Type: Routine done by local agency
Eval Notes: MARJON JUYBARI, EHS
Eval Division: Los Angeles County Fire Department
Eval Program: HWRrecycler
Eval Source: CERS,

Eval General Type: Compliance Evaluation Inspection
Eval Date: 01-28-2016
Violations Found: Yes
Eval Type: Routine done by local agency
Eval Notes: Kyle Nelson
Eval Division: Los Angeles County Fire Department
Eval Program: APSA
Eval Source: CERS,

Eval General Type: Compliance Evaluation Inspection
Eval Date: 01-28-2016
Violations Found: Yes
Eval Type: Routine done by local agency
Eval Notes: Kyle Nelson
Eval Division: Los Angeles County Fire Department
Eval Program: HW
Eval Source: CERS,

Eval General Type: Compliance Evaluation Inspection
Eval Date: 04-11-2019
Violations Found: Yes
Eval Type: Routine done by local agency
Eval Notes: MARJON JUYBARI, EHS
Eval Division: Los Angeles County Fire Department
Eval Program: HMRRP
Eval Source: CERS,

Eval General Type: Compliance Evaluation Inspection
Eval Date: 01-28-2016
Violations Found: No
Eval Type: Routine done by local agency
Eval Notes: Kyle Nelson
Eval Division: Los Angeles County Fire Department
Eval Program: HMRRP

Map ID
Direction
Distance
Elevation

MAP FINDINGS

Site

Database(s)

EDR ID Number
EPA ID Number

PRESS FORGE COMPANY (Continued)

1000385928

Eval Source: CERS,

Eval General Type: Other/Unknown
Eval Date: 02-03-2017
Violations Found: No
Eval Type: Other, not routine, done by local agency
Eval Notes: Kyle Nelson, EHS Manager No violations observed regarding the management of metal grindings. All grinding operations (hand & billet operations) have been moved indoors; all vents have been sealed; HEPA vacuuming and tertiary dust collection has been implemented; and general house keeping has been maintained as noted in previous inspections.

Eval Division: Los Angeles County Fire Department
Eval Program: HW
Eval Source: CERS,

Eval General Type: Compliance Evaluation Inspection
Eval Date: 04-11-2019
Violations Found: Yes
Eval Type: Routine done by local agency
Eval Notes: MARJON JUYBARI, EHS
Eval Division: Los Angeles County Fire Department
Eval Program: HW
Eval Source: CERS,

Coordinates:
Site ID: 58698
Facility Name: PRESS FORGE COMPANY
Env Int Type Code: HWG
Program ID: 10273150
Coord Name: Not reported
Ref Point Type Desc: Center of a facility or station.,
Latitude: 33.884520
Longitude: -118.164880

Affiliation:
Affiliation Type Desc: Facility Mailing Address
Entity Name: Mailing Address
Entity Title: Not reported
Affiliation Address: 7700 Jackson St
Affiliation City: PARAMOUNT
Affiliation State: CA
Affiliation Country: Not reported
Affiliation Zip: 90723
Affiliation Phone: ,

Affiliation Type Desc: Identification Signer
Entity Name: ERIC PURINTON
Entity Title: EHS MANAGER
Affiliation Address: Not reported
Affiliation City: Not reported
Affiliation State: Not reported
Affiliation Country: Not reported
Affiliation Zip: Not reported
Affiliation Phone: ,

Map ID
Direction
Distance
Elevation

MAP FINDINGS

Site

Database(s)

EDR ID Number
EPA ID Number

PRESS FORGE COMPANY (Continued)

1000385928

Affiliation Type Desc: Legal Owner
Entity Name: PRESS FORGE COMPANY
Entity Title: Not reported
Affiliation Address: PO Box 1432
Affiliation City: PARAMOUNT
Affiliation State: CA
Affiliation Country: United States
Affiliation Zip: 90723
Affiliation Phone: (562) 531-4962,

Affiliation Type Desc: Environmental Contact
Entity Name: SHANE RYAL
Entity Title: Not reported
Affiliation Address: 7700 JACKSON STREET
Affiliation City: PARAMOUNT
Affiliation State: Not reported
Affiliation Country: Not reported
Affiliation Zip: Not reported
Affiliation Phone: ,

Affiliation Type Desc: Operator
Entity Name: PRESS FORGE CO.
Entity Title: Not reported
Affiliation Address: Not reported
Affiliation City: Not reported
Affiliation State: Not reported
Affiliation Country: Not reported
Affiliation Zip: Not reported
Affiliation Phone: (562) 531-4962,

Affiliation Type Desc: Parent Company
Entity Name: BERKSHIRE HATHAWAY INC
Entity Title: Not reported
Affiliation Address: Not reported
Affiliation City: Not reported
Affiliation State: Not reported
Affiliation Country: Not reported
Affiliation Zip: 90723
Affiliation Phone: ,

Affiliation Type Desc: Regional Board Caseworker
Entity Name: GREGG KWEY LOS ANGELES RWQCB REGN 4TH
Entity Title: Not reported
Affiliation Address: 320 WEST 4TH ST SUITE 200- 1ST FLOOR
Affiliation City: R4UNKNOWNNLOSANGELES
Affiliation State: Not reported
Affiliation Country: Not reported
Affiliation Zip: Not reported
Affiliation Phone: ,

Affiliation Type Desc: Company Official
Entity Name: Robert Ortiz
Entity Title: General Manager
Affiliation Address: Not reported
Affiliation City: Not reported
Affiliation State: Not reported
Affiliation Country: Not reported

Map ID
Direction
Distance
Elevation

MAP FINDINGS

Site

Database(s)

EDR ID Number
EPA ID Number

PRESS FORGE COMPANY (Continued)

1000385928

Affiliation Zip: 90723
Affiliation Phone: ,

Affiliation Type Desc: Technical Contact
Entity Name: ERIC PURINTON
Entity Title: Not reported
Affiliation Address: Not reported
Affiliation City: Not reported
Affiliation State: Not reported
Affiliation Country: Not reported
Affiliation Zip: 90723
Affiliation Phone: 5625314962,

Affiliation Type Desc: CUPA District
Entity Name: Los Angeles County Fire
Entity Title: Not reported
Affiliation Address: 5825 Rickenbacker Road
Affiliation City: Commerce
Affiliation State: CA
Affiliation Country: Not reported
Affiliation Zip: 90040-3027
Affiliation Phone: (323) 890-4000,

Affiliation Type Desc: Environmental Contact
Entity Name: ERIC PURINTON
Entity Title: Not reported
Affiliation Address: 7700 JACKSON STREET
Affiliation City: PARAMOUNT
Affiliation State: CA
Affiliation Country: Not reported
Affiliation Zip: 90723
Affiliation Phone: ,

Affiliation Type Desc: Parent Corporation
Entity Name: PRESS FORGE COMPANY
Entity Title: Not reported
Affiliation Address: Not reported
Affiliation City: Not reported
Affiliation State: Not reported
Affiliation Country: Not reported
Affiliation Zip: Not reported
Affiliation Phone: ,

Affiliation Type Desc: Property Owner
Entity Name: J CARLTON HOLDINGSNA LLC
Entity Title: Not reported
Affiliation Address: 7700 JACKSON ST
Affiliation City: PARAMOUNT
Affiliation State: Not reported
Affiliation Country: Not reported
Affiliation Zip: Not reported
Affiliation Phone: ,

Affiliation Type Desc: Property Owner
Entity Name: Precision Castparts Corporation
Entity Title: Not reported
Affiliation Address: 4650 SW MACADAM AVE. SUITE 300

Map ID
Direction
Distance
Elevation

MAP FINDINGS

Site

Database(s)

EDR ID Number
EPA ID Number

PRESS FORGE COMPANY (Continued)

1000385928

Affiliation City: Portland
Affiliation State: OR
Affiliation Country: United States
Affiliation Zip: 97239-4262
Affiliation Phone: (503) 946-4800,

Affiliation Type Desc: Public Contact
Entity Name: Robert Ortiz
Entity Title: Not reported
Affiliation Address: Not reported
Affiliation City: Not reported
Affiliation State: Not reported
Affiliation Country: Not reported
Affiliation Zip: 90723
Affiliation Phone: 5625314962,

Affiliation Type Desc: UST PO Name
Entity Name: J CARLTON HOLDINGSNA LLC
Entity Title: Not reported
Affiliation Address: 7700 JACKSON STREET
Affiliation City: PARAMOUNT
Affiliation State: Not reported
Affiliation Country: Not reported
Affiliation Zip: Not reported
Affiliation Phone: ,

Name: PRESS FORGE
Address: 7700 JACKSON ST
City,State,Zip: PARAMOUNT, CA 90723
Site ID: 539929
CERS ID: 249150
CERS Description: Industrial Facility Storm Water

Violations:
Site ID: 539929
Site Name: Press Forge
Violation Date: 07-01-2001
Citation: 2014-0057-DWQ - Industrial General Permit
Violation Description: SW - Deficient Report
Violation Notes: Overdue 2000-01 annual report.
Violation Division: Water Boards
Violation Program: INDSTW
Violation Source: SMARTS,

Site ID: 539929
Site Name: Press Forge
Violation Date: 07-02-1999
Citation: 2014-0057-DWQ - Industrial General Permit
Violation Description: SW - Deficient Report
Violation Notes: Non-submittal of Annual Report. Due 7//1/1999
Violation Division: Water Boards
Violation Program: INDSTW
Violation Source: SMARTS,

Site ID: 539929
Site Name: Press Forge
Violation Date: 02-18-2020

Map ID
Direction
Distance
Elevation

MAP FINDINGS

Site

Database(s)

EDR ID Number
EPA ID Number

PRESS FORGE COMPANY (Continued)

1000385928

Citation: 2014-0057-DWQ - Industrial General Permit
Violation Description: SW - Late Report
Violation Notes: Late Level 2 ERA Action Plan
Violation Division: Water Boards
Violation Program: INDSTW
Violation Source: SMARTS,

Site ID: 539929
Site Name: Press Forge
Violation Date: 07-01-2002
Citation: 2014-0057-DWQ - Industrial General Permit
Violation Description: SW - Deficient Report
Violation Notes: Overdue 2001-02 annual report.
Violation Division: Water Boards
Violation Program: INDSTW
Violation Source: SMARTS,

Site ID: 539929
Site Name: Press Forge
Violation Date: 12-13-2001
Citation: 2014-0057-DWQ - Industrial General Permit
Violation Description: SW - Deficient BMP Implementation
Violation Notes: Incomplete SWPPP & no monitoring plan.
Violation Division: Water Boards
Violation Program: INDSTW
Violation Source: SMARTS,

Evaluation:
Eval General Type: Compliance Evaluation Inspection
Eval Date: 12-13-2001
Violations Found: No
Eval Type: Industrial Storm Water Compliance Evaluation
Eval Notes: No monitoring plan at the time of inspection.
Eval Division: Water Boards
Eval Program: INDSTW
Eval Source: SMARTS,

Eval General Type: Compliance Evaluation Inspection
Eval Date: 12-28-2016
Violations Found: No
Eval Type: Industrial Storm Water Compliance Evaluation
Eval Notes: In compliance
Eval Division: Water Boards
Eval Program: INDSTW
Eval Source: SMARTS,

Enforcement Action:
Site ID: 539929
Site Name: Press Forge
Site Address: 7700 JACKSON ST
Site City: PARAMOUNT
Site Zip: 90723
Enf Action Date: 08-24-2001
Enf Action Type: Notice of Violation
Enf Action Description: Notice of Violation
Enf Action Notes: NOV sent 8/24/01 for overdue 2000-01 annual report.

Map ID
Direction
Distance
Elevation

MAP FINDINGS

Site

Database(s)

EDR ID Number
EPA ID Number

PRESS FORGE COMPANY (Continued)

1000385928

Enf Action Division: Water Boards
Enf Action Program: INDSTW
Enf Action Source: SMARTS,

Site ID: 539929
Site Name: Press Forge
Site Address: 7700 JACKSON ST
Site City: PARAMOUNT
Site Zip: 90723
Enf Action Date: 07-19-2002
Enf Action Type: Industrial Storm Water Enforcement
Enf Action Description: Industrial Storm Water Enforcement
Enf Action Notes: Notice to Comply sent 7/19/02 for overdue 2001-02 annual report.
Enf Action Division: Water Boards
Enf Action Program: INDSTW
Enf Action Source: SMARTS,

Site ID: 539929
Site Name: Press Forge
Site Address: 7700 JACKSON ST
Site City: PARAMOUNT
Site Zip: 90723
Enf Action Date: 12-21-2001
Enf Action Type: Notice of Violation
Enf Action Description: Notice of Violation
Enf Action Notes: Notice of Violation sent 12/21/01 for noncompliance with industrial stormwater permit.
Enf Action Division: Water Boards
Enf Action Program: INDSTW
Enf Action Source: SMARTS,

Site ID: 539929
Site Name: Press Forge
Site Address: 7700 JACKSON ST
Site City: PARAMOUNT
Site Zip: 90723
Enf Action Date: 02-18-2020
Enf Action Type: Notice of Violation
Enf Action Description: Notice of Violation
Enf Action Notes: Late Level 2 ERA Action Plan
Enf Action Division: Water Boards
Enf Action Program: INDSTW
Enf Action Source: SMARTS,

Site ID: 539929
Site Name: Press Forge
Site Address: 7700 JACKSON ST
Site City: PARAMOUNT
Site Zip: 90723
Enf Action Date: 08-19-2002
Enf Action Type: Notice of Violation
Enf Action Description: Notice of Violation
Enf Action Notes: NOV sent 8/19/02 for overdue 2001-02 annual report.
Enf Action Division: Water Boards
Enf Action Program: INDSTW
Enf Action Source: SMARTS,

Map ID
Direction
Distance
Elevation

MAP FINDINGS

Site

Database(s)

EDR ID Number
EPA ID Number

PRESS FORGE COMPANY (Continued)

1000385928

Affiliation:

Affiliation Type Desc: Owner/Operator
Entity Name: Press Forge Co
Entity Title: Operator
Affiliation Address: 7700 Jackson St
Affiliation City: Paramount
Affiliation State: CA
Affiliation Country: Not reported
Affiliation Zip: 90723
Affiliation Phone: ,

NON-CASE INFO:

Name: PRESS FORGE COMPANY
Address: 7700 JACKSON ST
City,State,Zip: PARAMOUNT, CA 90723
Global ID: T1000007126
Case Type: Non-Case Information
Status: Informational Item
Status Date: 07/09/2015
Lead Agency: LOS ANGELES RWQCB (REGION 4)
Case Worker: GK
Local Agency: Not reported
RB Case Number: R-60104
Loc Case Number: Not reported
File Location: Not reported
Potential Contaminants of Concern: Not reported
Potential Media Affected: Not reported
Site History: Not reported
Begin Date: 2015-07-09 00:00:00
How Discovered: Not reported
How Discovered Description: Not reported
Stop Method: Not reported
Stop Description: Not reported
Latitude: 33.88459
Longitude: -118.16474
Geotracker: http://geotracker.waterboards.ca.gov/profile_report.asp?global_id=T1000007126

HWTS:

Name: PRESS FORGE COMPANY
Address: 7700 JACKSON ST
Address 2: Not reported
City,State,Zip: PARAMOUNT, CA 90723
EPA ID: CAC002879201
Inactive Date: 12/24/2016
Create Date: 09/23/2016
Last Act Date: 12/24/2016
Mailing Name: Not reported
Mailing Address: 7700 JACKSON ST
Mailing Address 2: Not reported
Mailing City,State,Zip: PARAMOUNT, CA 90723
Owner Name: PRESS FORGE
Owner Address: 7700 JACKSON ST
Owner Address 2: Not reported
Owner City,State,Zip: PARAMOUNT, CA 90723
Contact Name: SAM WALKER

Map ID
 Direction
 Distance
 Elevation

MAP FINDINGS

Site

Database(s)

EDR ID Number
 EPA ID Number

PRESS FORGE COMPANY (Continued)

1000385928

Contact Address: 7700 JACKSON ST
 Contact Address 2: Not reported
 City,State,Zip: PARAMOUNT, CA 90723

Name: PRESS FORGE COMPANY
 Address: 7700 JACKSON ST
 Address 2: Not reported
 City,State,Zip: PARAMOUNT, CA 907230000
 EPA ID: CAD981583719
 Inactive Date: Not reported
 Create Date: 04/10/1987
 Last Act Date: 07/09/2020
 Mailing Name: Not reported
 Mailing Address: 7700 JACKSON ST
 Mailing Address 2: Not reported
 Mailing City,State,Zip: PARAMOUNT, CA 907235029
 Owner Name: PRESS FORGE COMPANY
 Owner Address: 7700 JACKSON ST
 Owner Address 2: Not reported
 Owner City,State,Zip: PARAMOUNT, CA 907235029
 Contact Name: ERIC PURINTON
 Contact Address: 7700 JACKSON ST
 Contact Address 2: Not reported
 City,State,Zip: PARAMOUNT, CA 90723

NAICS:
 EPA ID: CAD981583719
 Create Date: 2002-03-14 16:36:26.000
 NAICS Code: 332112
 NAICS Description: Nonferrous Forging
 Issued EPA ID Date: 1987-04-10 00:00:00
 Inactive Date: Not reported
 Facility Name: PRESS FORGE COMPANY
 Facility Address: 7700 JACKSON ST
 Facility Address 2: Not reported
 Facility City: PARAMOUNT
 Facility County: Not reported
 Facility State: CA
 Facility Zip: 907230000

Q118 **TOM UTSUKI TRUCKING INC**
SE **7757 JACKSON ST**
1/8-1/4 **PARAMOUNT, CA 90723**

HIST UST **U001565505**
N/A

0.190 mi.
1004 ft. **Site 1 of 7 in cluster Q**

Relative: HIST UST:
Higher Name: TOM UTSUKI TRUCKING INC
 Address: 7757 JACKSON ST
Actual: City,State,Zip: PARAMOUNT, CA 90723
 File Number: Not reported
 URL: Not reported
 Region: STATE
 Facility ID: 00000003500
 Facility Type: Gas Station
 Other Type: TRUCK STOP
 Contact Name: TOM UTSUKI

Map ID
Direction
Distance
Elevation

MAP FINDINGS

Site

Database(s)

EDR ID Number
EPA ID Number

TOM UTSUKI TRUCKING INC (Continued)

U001565505

Telephone: 2138387565
Owner Name: TOM UTSUKI TRUCKING INC
Owner Address: 11117 GREENLAWN AVE
Owner City,St,Zip: CULVER CITY, CA 90230
Total Tanks: 0002

Tank Num: 001
Container Num: 1
Year Installed: 1972
Tank Capacity: 00010000
Tank Used for: PRODUCT
Type of Fuel: DIESEL
Container Construction Thickness: Not reported
Leak Detection: Stock Inventor, None

Tank Num: 002
Container Num: 2
Year Installed: 1974
Tank Capacity: 00010000
Tank Used for: PRODUCT
Type of Fuel: DIESEL
Container Construction Thickness: Not reported
Leak Detection: Stock Inventor, None

Q119
SE
1/8-1/4
0.190 mi.
1004 ft.

UTSUKI TRUCKING
7757 E JACKSON ST
PARAMOUNT, CA 90723
Site 2 of 7 in cluster Q

SWEEPS UST
HIST UST
LOS ANGELES CO. HMS
S102060903
N/A

Relative:
Higher
Actual:
67 ft.

SWEEPS UST:
Name: UTSUKI TRUCKING
Address: 7757 E JACKSON ST
City: PARAMOUNT
Status: Not reported
Comp Number: 11249
Number: Not reported
Board Of Equalization: Not reported
Referral Date: Not reported
Action Date: Not reported
Created Date: Not reported
Owner Tank Id: Not reported
SWRCB Tank Id: 19-000-011249-000001
Tank Status: Not reported
Capacity: 10000
Active Date: Not reported
Tank Use: M.V. FUEL
STG: PRODUCT
Content: REG UNLEADED
Number Of Tanks: 2

Name: UTSUKI TRUCKING
Address: 7757 E JACKSON ST
City: PARAMOUNT
Status: Not reported
Comp Number: 11249
Number: Not reported
Board Of Equalization: Not reported

Map ID
Direction
Distance
Elevation

MAP FINDINGS

Site

Database(s)

EDR ID Number
EPA ID Number

UTSUKI TRUCKING (Continued)

S102060903

Referral Date: Not reported
Action Date: Not reported
Created Date: Not reported
Owner Tank Id: Not reported
SWRCB Tank Id: 19-000-011249-000002
Tank Status: Not reported
Capacity: 10000
Active Date: Not reported
Tank Use: M.V. FUEL
STG: PRODUCT
Content: DIESEL
Number Of Tanks: Not reported

HIST UST:

Name: TOM UTSUKI TRUCKING INC
Address: 7757 E JACKSON ST
City,State,Zip: PARAMOUNT, CA 90723
File Number: 00028D52
URL: <http://geotracker.waterboards.ca.gov/ustpdfs/pdf/00028D52.pdf>
Region: Not reported
Facility ID: Not reported
Facility Type: Not reported
Other Type: Not reported
Contact Name: Not reported
Telephone: Not reported
Owner Name: Not reported
Owner Address: Not reported
Owner City,St,Zip: Not reported
Total Tanks: Not reported

Tank Num: Not reported
Container Num: Not reported
Year Installed: Not reported
Tank Capacity: Not reported
Tank Used for: Not reported
Type of Fuel: Not reported
Container Construction Thickness: Not reported
Leak Detection: Not reported

Click here for Geo Tracker PDF:

LOS ANGELES CO. HMS:

Name: UTSUKI TRUCKING INC
Address: 7757 JACKSON ST
City,State,Zip: PARAMOUNT, CA 90723
Region: LA
Permit Category: T
Facility Id: 11232-011249
Facility Type: 0
Facility Status: Removed
Area: 1G
Permit Number: 00002782T
Permit Status: Removed

Map ID
Direction
Distance
Elevation

MAP FINDINGS

Site

Database(s)

EDR ID Number
EPA ID Number

R120
SSW
1/8-1/4
0.192 mi.
1012 ft.

EXCELL TOOL & DIE, INC
7530 EAST JACKSON STREET
PARAMOUNT, CA 90723

ENVIROSTOR **S102860883**
N/A

Site 1 of 6 in cluster R

Relative:
Lower
Actual:
64 ft.

ENVIROSTOR:
Name: EXCELL TOOL & DIE, INC
Address: 7530 EAST JACKSON STREET
City,State,Zip: PARAMOUNT, CA 90723
Facility ID: 19350249
Status: No Further Action
Status Date: 04/01/1985
Site Code: Not reported
Site Type: Historical
Site Type Detailed: * Historical
Acres: 0
NPL: NO
Regulatory Agencies: NONE SPECIFIED
Lead Agency: NONE SPECIFIED
Program Manager: Not reported
Supervisor: * Mmonroy
Division Branch: Cleanup Chatsworth
Assembly: 63
Senate: 33
Special Program: * Site Char & Assess Grant (CERCLA 104)
Restricted Use: NO
Site Mgmt Req: NONE SPECIFIED
Funding: Not reported
Latitude: 33.88493
Longitude: -118.1673
APN: 7102020022
Past Use: METAL FINISHING
Potential COC: * Metals - Sludge
Confirmed COC: NONE SPECIFIED
Potential Description: SOIL, SV
Alias Name: POSA ENT & EXCELL TOOL & DIE
Alias Type: Alternate Name
Alias Name: ROTO FINISHING SYSTEM INC(1965-1969
Alias Type: Alternate Name
Alias Name: 7102020022
Alias Type: APN
Alias Name: CAD009525460
Alias Type: EPA Identification Number
Alias Name: 19350249
Alias Type: Envirostor ID Number

Completed Info:
Completed Area Name: PROJECT WIDE
Completed Sub Area Name: Not reported
Completed Document Type: Site Screening
Completed Date: 10/25/1994
Comments: Database verification project confirms NFA fro DTSC.

Completed Area Name: PROJECT WIDE
Completed Sub Area Name: Not reported
Completed Document Type: Preliminary Assessment Report
Completed Date: 04/01/1985
Comments: T/C W/ N.HAMBERICK,POSA ENTER.,10/23/84- 1)SOURCE ACT: (EXCELL)METAL STAMPING. NO PLATING SINCE 1982. 2)FAC TYPE: INTERCEPTOR.NO LONGER IN

Map ID
 Direction
 Distance
 Elevation

MAP FINDINGS

Site

Database(s)

EDR ID Number
 EPA ID Number

EXCELL TOOL & DIE, INC (Continued)

S102860883

USE PERMIT: DISCH TO SEWER BY CITY IW SURVEY 1965,CO ENGR - 1)SOURCE ACT: (ROTO)METAL FINISHING & PLATING OPER 2)WASTE TYPE: (ROTO)CYANIDE,CADMIUM,ACID COPPER RINSE WATER ENF HISTORY:1/17/77 LACE.NOV EXCESS OIL IN INTERCEPTOR. 1/24/77 LACE. NOTICE OF COMPLI. 7/20/77 LACE. NOV EXCESS SLUDGE IN INTERCEPTOR. 7/26/77 LACE NOTICE OF COMPLI. 2/6/78 LACE.NOV EXCESS SLUDGE IN INTERCEPTOR. 2/14/78 LACE. NOTICE OF COMPLI. SUBMIT TO EPA PRELIM ASSESS DONE CERCLA 104

Completed Area Name: PROJECT WIDE
 Completed Sub Area Name: Not reported
 Completed Document Type: * Discovery
 Completed Date: 11/26/1982
 Comments: FACILITY IDENTIFIED LA CHAM OF COMM BUS DIR 1966

Future Area Name: Not reported
 Future Sub Area Name: Not reported
 Future Document Type: Not reported
 Future Due Date: Not reported
 Schedule Area Name: Not reported
 Schedule Sub Area Name: Not reported
 Schedule Document Type: Not reported
 Schedule Due Date: Not reported
 Schedule Revised Date: Not reported

R121
SSW
1/8-1/4
0.192 mi.
1012 ft.

EVR GARD COATINGS CO
7530 JACKSON ST
PARAMOUNT, CA 90723

RCRA-SQG **1010314100**
HAZNET **CAR000182014**
HWTS

Site 2 of 6 in cluster R

Relative:
Lower
Actual:
64 ft.

RCRA-SQG:
 Date Form Received by Agency: 20070220
 Handler Name: EVR GARD COATINGS CO
 Handler Address: 7530 JACKSON ST
 Handler City,State,Zip: PARAMOUNT, CA 90723
 EPA ID: CAR000182014
 Contact Name: GERALD W HUMES
 Contact Address: 7530 JACKSON ST
 Contact City,State,Zip: PARAMOUNT, CA 90723
 Contact Telephone: 562-531-0131
 Contact Fax: Not reported
 Contact Email: Not reported
 Contact Title: Not reported
 EPA Region: 09
 Land Type: Private
 Federal Waste Generator Description: Small Quantity Generator
 Non-Notifier: Not reported
 Biennial Report Cycle: Not reported
 Accessibility: Not reported
 Active Site Indicator: Handler Activities
 State District Owner: Not reported
 State District: Not reported
 Mailing Address: 7530 JACKSON ST
 Mailing City,State,Zip: PARAMOUNT, CA 90723
 Owner Name: GERTRUDE SCHAFFER
 Owner Type: Private
 Operator Name: EVR GARD COATINGS CO
 Operator Type: Private

Map ID
 Direction
 Distance
 Elevation

MAP FINDINGS

Site

Database(s)

EDR ID Number
 EPA ID Number

EVR GARD COATINGS CO (Continued)

1010314100

Short-Term Generator Activity:	No
Importer Activity:	No
Mixed Waste Generator:	No
Transporter Activity:	No
Transfer Facility Activity:	No
Recycler Activity with Storage:	No
Small Quantity On-Site Burner Exemption:	No
Smelting Melting and Refining Furnace Exemption:	No
Underground Injection Control:	No
Off-Site Waste Receipt:	No
Universal Waste Indicator:	No
Universal Waste Destination Facility:	No
Federal Universal Waste:	No
Active Site Fed-Reg Treatment Storage and Disposal Facility:	Not reported
Active Site Converter Treatment storage and Disposal Facility:	Not reported
Active Site State-Reg Treatment Storage and Disposal Facility:	Not reported
Active Site State-Reg Handler:	---
Federal Facility Indicator:	Not reported
Hazardous Secondary Material Indicator:	NN
Sub-Part K Indicator:	Not reported
Commercial TSD Indicator:	No
Treatment Storage and Disposal Type:	Not reported
2018 GPRA Permit Baseline:	Not on the Baseline
2018 GPRA Renewals Baseline:	Not on the Baseline
Permit Renewals Workload Universe:	Not reported
Permit Workload Universe:	Not reported
Permit Progress Universe:	Not reported
Post-Closure Workload Universe:	Not reported
Closure Workload Universe:	Not reported
202 GPRA Corrective Action Baseline:	No
Corrective Action Workload Universe:	No
Subject to Corrective Action Universe:	No
Non-TSDFs Where RCRA CA has Been Imposed Universe:	No
TSDFs Potentially Subject to CA Under 3004 (u)/(v) Universe:	No
TSDFs Only Subject to CA under Discretionary Auth Universe:	No
Corrective Action Priority Ranking:	No NCAPS ranking
Environmental Control Indicator:	No
Institutional Control Indicator:	No
Human Exposure Controls Indicator:	N/A
Groundwater Controls Indicator:	N/A
Operating TSDF Universe:	Not reported
Full Enforcement Universe:	Not reported
Significant Non-Complier Universe:	No
Unaddressed Significant Non-Complier Universe:	No
Addressed Significant Non-Complier Universe:	No
Significant Non-Complier With a Compliance Schedule Universe:	No
Financial Assurance Required:	Not reported
Handler Date of Last Change:	20070309
Recognized Trader-Importer:	No
Recognized Trader-Exporter:	No
Importer of Spent Lead Acid Batteries:	No
Exporter of Spent Lead Acid Batteries:	No
Recycler Activity Without Storage:	Not reported
Manifest Broker:	Not reported
Sub-Part P Indicator:	No

Map ID
Direction
Distance
Elevation

MAP FINDINGS

Site

Database(s)

EDR ID Number
EPA ID Number

EVR GARD COATINGS CO (Continued)

1010314100

Hazardous Waste Summary:

Waste Code: D001
Waste Description: IGNITABLE WASTE

Handler - Owner Operator:

Owner/Operator Indicator: Operator
Owner/Operator Name: EVR GARD COATINGS CO
Legal Status: Private
Date Became Current: 20070101
Date Ended Current: Not reported
Owner/Operator Address: Not reported
Owner/Operator City,State,Zip: Not reported
Owner/Operator Telephone: Not reported
Owner/Operator Telephone Ext: Not reported
Owner/Operator Fax: Not reported
Owner/Operator Email: Not reported

Owner/Operator Indicator: Owner
Owner/Operator Name: GERTRUDE SCHAFFER
Legal Status: Private
Date Became Current: 19890101
Date Ended Current: Not reported
Owner/Operator Address: 73 540 AGAVE LN
Owner/Operator City,State,Zip: PALM DESERT, CA 92260
Owner/Operator Telephone: Not reported
Owner/Operator Telephone Ext: Not reported
Owner/Operator Fax: Not reported
Owner/Operator Email: Not reported

Historic Generators:

Receive Date: 20070220
Handler Name: EVR GARD COATINGS CO
Federal Waste Generator Description: Small Quantity Generator
State District Owner: Not reported
Large Quantity Handler of Universal Waste: No
Recognized Trader Importer: No
Recognized Trader Exporter: No
Spent Lead Acid Battery Importer: No
Spent Lead Acid Battery Exporter: No
Current Record: Yes
Non Storage Recycler Activity: Not reported
Electronic Manifest Broker: Not reported

List of NAICS Codes and Descriptions:

NAICS Code: 32551
NAICS Description: PAINT AND COATING MANUFACTURING

Facility Has Received Notices of Violations:

Violations: No Violations Found

Evaluation Action Summary:

Evaluations: No Evaluations Found

Map ID
Direction
Distance
Elevation

MAP FINDINGS

Site

Database(s)

EDR ID Number
EPA ID Number

EVG GARD COATINGS CO (Continued)

1010314100

HAZNET:

Name:	EVG GARD COATINGS CO
Address:	7530 JACKSON ST
Address 2:	Not reported
City,State,Zip:	PARAMOUNT, CA 907230000
Contact:	GERALD W HUMES
Telephone:	5625310131
Mailing Name:	Not reported
Mailing Address:	7530 JACKSON ST
Year:	2008
Gepaid:	CAR000182014
TSD EPA ID:	AZR000501510
CA Waste Code:	135 - Unspecified aqueous solution
Disposal Method:	H141 - Storage, Bulking, And/Or Transfer Off Site--No Treatment/Reovery (H010-H129) Or (H131-H135)
Tons:	2.079
Year:	2008
Gepaid:	CAR000182014
TSD EPA ID:	KSD980633259
CA Waste Code:	214 - Unspecified solvent mixture
Disposal Method:	H061 - Fuel Blending Prior To Energy Recovery At Another Site
Tons:	1.188
Year:	2008
Gepaid:	CAR000182014
TSD EPA ID:	AZR000501510
CA Waste Code:	352 - Other organic solids
Disposal Method:	H141 - Storage, Bulking, And/Or Transfer Off Site--No Treatment/Reovery (H010-H129) Or (H131-H135)
Tons:	0.8428
Year:	2007
Gepaid:	CAR000182014
TSD EPA ID:	AZR000501510
CA Waste Code:	135 - Unspecified aqueous solution
Disposal Method:	H039 - Other Recovery Of Reclamation For Reuse Including Acid Regeneration, Organics Recovery Ect
Tons:	2.748
Year:	2007
Gepaid:	CAR000182014
TSD EPA ID:	CAD008364432
CA Waste Code:	551 - Laboratory waste chemicals
Disposal Method:	-
Tons:	0.0125
Year:	2007
Gepaid:	CAR000182014
TSD EPA ID:	KSD980633259
CA Waste Code:	214 - Unspecified solvent mixture
Disposal Method:	H061 - Fuel Blending Prior To Energy Recovery At Another Site
Tons:	1.188
Year:	2007
Gepaid:	CAR000182014

Map ID
Direction
Distance
Elevation

MAP FINDINGS

Site

Database(s)

EDR ID Number
EPA ID Number

EV R GARD COATINGS CO (Continued)

1010314100

TSD EPA ID: CAT080013352
CA Waste Code: 214 - Unspecified solvent mixture
Disposal Method: -
Tons: 0.6835

Year: 2007
Gepaid: CAR000182014
TSD EPA ID: CAD008364432
CA Waste Code: 214 - Unspecified solvent mixture
Disposal Method: -
Tons: 0.1

Additional Info:

Year: 2007
Gen EPA ID: CAR000182014

Shipment Date: 20070516
Creation Date: 12/20/2007 18:30:41
Receipt Date: 20070601
Manifest ID: 001936789JJK
Trans EPA ID: CAD981377864
Trans Name: IDR ENVIRONMENTAL SERVICES INC
Trans 2 EPA ID: UTR000007708
Trans 2 Name: SLT EXPRESS WAY INC
TSD EPA ID: KSD980633259
Trans Name: SYSTECH ENVIRONMENTAL CORP
TSD EPA Alt ID: Not reported
TSD EPA Alt Name: Not reported
Waste Code Description: 214 - Unspecified solvent mixture
RCRA Code: D001
Meth Code: H061 - Fuel Blending Prior To Energy Recovery At Another Site
Quantity Tons: 0.99
Waste Quantity: 275
Quantity Unit: G
Additional Code 1: Not reported
Additional Code 2: Not reported
Additional Code 3: Not reported
Additional Code 4: Not reported
Additional Code 5: Not reported

Shipment Date: 20070516
Creation Date: 12/20/2007 18:30:41
Receipt Date: 20070601
Manifest ID: 001936789JJK
Trans EPA ID: CAD981377864
Trans Name: IDR ENVIRONMENTAL SERVICES INC
Trans 2 EPA ID: UTR000007708
Trans 2 Name: SLT EXPRESS WAY INC
TSD EPA ID: KSD980633259
Trans Name: SYSTECH ENVIRONMENTAL CORP
TSD EPA Alt ID: Not reported
TSD EPA Alt Name: Not reported
Waste Code Description: 214 - Unspecified solvent mixture
RCRA Code: D001
Meth Code: H061 - Fuel Blending Prior To Energy Recovery At Another Site
Quantity Tons: 0.198

Map ID
Direction
Distance
Elevation

MAP FINDINGS

Site

Database(s)

EDR ID Number
EPA ID Number

EVR GARD COATINGS CO (Continued)

1010314100

Waste Quantity: 55
Quantity Unit: G
Additional Code 1: Not reported
Additional Code 2: Not reported
Additional Code 3: Not reported
Additional Code 4: Not reported
Additional Code 5: Not reported

Shipment Date: 20070321
Creation Date: 8/3/2012 22:15:13
Receipt Date: Not reported
Manifest ID: 001936614JJK
Trans EPA ID: CAD981377864
Trans Name: Not reported
Trans 2 EPA ID: Not reported
Trans 2 Name: Not reported
TSDf EPA ID: CAD008364432
Trans Name: Not reported
TSDf Alt EPA ID: Not reported
TSDf Alt Name: Not reported
Waste Code Description: 214 - Unspecified solvent mixture
RCRA Code: D001
Meth Code: - Not reported
Quantity Tons: 0.1
Waste Quantity: 200
Quantity Unit: P
Additional Code 1: Not reported
Additional Code 2: Not reported
Additional Code 3: Not reported
Additional Code 4: Not reported
Additional Code 5: Not reported

Shipment Date: 20070321
Creation Date: 8/3/2012 22:15:13
Receipt Date: Not reported
Manifest ID: 001936614JJK
Trans EPA ID: CAD981377864
Trans Name: Not reported
Trans 2 EPA ID: Not reported
Trans 2 Name: Not reported
TSDf EPA ID: CAD008364432
Trans Name: Not reported
TSDf Alt EPA ID: Not reported
TSDf Alt Name: Not reported
Waste Code Description: 551 - Laboratory waste chemicals 561 Detergent and soap
RCRA Code: D009
Meth Code: - Not reported
Quantity Tons: 0.0125
Waste Quantity: 25
Quantity Unit: P
Additional Code 1: Not reported
Additional Code 2: Not reported
Additional Code 3: Not reported
Additional Code 4: Not reported
Additional Code 5: Not reported

Shipment Date: 20070321

Map ID
Direction
Distance
Elevation

MAP FINDINGS

Site

Database(s)

EDR ID Number
EPA ID Number

EVR GARD COATINGS CO (Continued)

1010314100

Creation Date: 8/3/2012 22:15:13
Receipt Date: Not reported
Manifest ID: 001936612JJK
Trans EPA ID: CAD981377864
Trans Name: IDR ENVIRONMENTAL SERVICES INC
Trans 2 EPA ID: Not reported
Trans 2 Name: Not reported
TSDf EPA ID: CAT080013352
Trans Name: DEMENNO / KERDOON
TSDf Alt EPA ID: Not reported
TSDf Alt Name: Not reported
Waste Code Description: 214 - Unspecified solvent mixture
RCRA Code: D001
Meth Code: - Not reported
Quantity Tons: 0.2875
Waste Quantity: 575
Quantity Unit: P
Additional Code 1: Not reported
Additional Code 2: Not reported
Additional Code 3: Not reported
Additional Code 4: Not reported
Additional Code 5: Not reported

Shipment Date: 20070321
Creation Date: 8/3/2012 22:15:13
Receipt Date: Not reported
Manifest ID: 001936612JJK
Trans EPA ID: CAD981377864
Trans Name: IDR ENVIRONMENTAL SERVICES INC
Trans 2 EPA ID: Not reported
Trans 2 Name: Not reported
TSDf EPA ID: CAT080013352
Trans Name: DEMENNO / KERDOON
TSDf Alt EPA ID: Not reported
TSDf Alt Name: Not reported
Waste Code Description: 214 - Unspecified solvent mixture
RCRA Code: D001
Meth Code: - Not reported
Quantity Tons: 0.396
Waste Quantity: 110
Quantity Unit: G
Additional Code 1: Not reported
Additional Code 2: Not reported
Additional Code 3: Not reported
Additional Code 4: Not reported
Additional Code 5: Not reported

Shipment Date: 20070321
Creation Date: 12/10/2007 18:30:29
Receipt Date: 20070405
Manifest ID: 001936613JJK
Trans EPA ID: CAD981377864
Trans Name: IDR ENVIRONMENTAL SERVICES INC
Trans 2 EPA ID: CAD980585293
Trans 2 Name: INDUSTRIAL WASTE UTILIZATION
TSDf EPA ID: AZR000501510
Trans Name: AA SYDCOL LLC

Map ID
Direction
Distance
Elevation

MAP FINDINGS

Site

Database(s)

EDR ID Number
EPA ID Number

EV R GARD COATINGS CO (Continued)

1010314100

TSDF Alt EPA ID: Not reported
TSDF Alt Name: Not reported
Waste Code Description: 135 - Unspecified aqueous solution
RCRA Code: Not reported
Meth Code: H039 - Other Recovery Of Reclamation For Reuse Including Acid
Regeneration, Organics Recovery Ect
Quantity Tons: 0.9
Waste Quantity: 1800
Quantity Unit: P
Additional Code 1: Not reported
Additional Code 2: Not reported
Additional Code 3: Not reported
Additional Code 4: Not reported
Additional Code 5: Not reported

Shipment Date: 20070321
Creation Date: 12/10/2007 18:30:29
Receipt Date: 20070405
Manifest ID: 001936613JJK
Trans EPA ID: CAD981377864
Trans Name: IDR ENVIRONMENTAL SERVICES INC
Trans 2 EPA ID: CAD980585293
Trans 2 Name: INDUSTRIAL WASTE UTILIZATION
TSDF EPA ID: AZR000501510
Trans Name: AA SYDCOL LLC
TSDF Alt EPA ID: Not reported
TSDF Alt Name: Not reported
Waste Code Description: 135 - Unspecified aqueous solution
RCRA Code: Not reported
Meth Code: H039 - Other Recovery Of Reclamation For Reuse Including Acid
Regeneration, Organics Recovery Ect

Quantity Tons: 1.848
Waste Quantity: 440
Quantity Unit: G
Additional Code 1: Not reported
Additional Code 2: Not reported
Additional Code 3: Not reported
Additional Code 4: Not reported
Additional Code 5: Not reported

Additional Info:

Year: 2008
Gen EPA ID: CAR000182014

Shipment Date: 20080430
Creation Date: 9/10/2008 18:30:39
Receipt Date: 20080505
Manifest ID: 003208853JJK
Trans EPA ID: CAD981377864
Trans Name: IDR ENVIRONMENTAL SERVICES INC
Trans 2 EPA ID: AZD982484578
Trans 2 Name: TRANSCHEM ENVIRONMENTAL
TSDF EPA ID: KSD980633259
Trans Name: SYSTECH ENVIRONMENTAL CORP
TSDF Alt EPA ID: Not reported
TSDF Alt Name: Not reported
Waste Code Description: 214 - Unspecified solvent mixture

Map ID
Direction
Distance
Elevation

MAP FINDINGS

Site

Database(s)

EDR ID Number
EPA ID Number

EV R GARD COATINGS CO (Continued)

1010314100

RCRA Code: D001
Meth Code: H061 - Fuel Blending Prior To Energy Recovery At Another Site
Quantity Tons: 1.188
Waste Quantity: 330
Quantity Unit: G
Additional Code 1: Not reported
Additional Code 2: Not reported
Additional Code 3: Not reported
Additional Code 4: Not reported
Additional Code 5: Not reported

Shipment Date: 20080430
Creation Date: 10/1/2008 18:30:07
Receipt Date: 20080514
Manifest ID: 003208855JJK
Trans EPA ID: CAD981377864
Trans Name: IDR ENVIRONMENTAL SERVICES INC
Trans 2 EPA ID: CAD980585293
Trans 2 Name: INDUSTRIAL WASTE UTILIZATION
TSDf EPA ID: AZR000501510
Trans Name: AA SYDCOL LLC
TSDf Alt EPA ID: Not reported
TSDf Alt Name: Not reported
Waste Code Description: 352 - Other organic solids
RCRA Code: Not reported
Meth Code: H141 - Storage, Bulking, And/Or Transfer Off Site--No Treatment/Reovery (H010-H129) Or (H131-H135)

Quantity Tons: 0.8428
Waste Quantity: 1
Quantity Unit: Y
Additional Code 1: Not reported
Additional Code 2: Not reported
Additional Code 3: Not reported
Additional Code 4: Not reported
Additional Code 5: Not reported

Shipment Date: 20080430
Creation Date: 10/1/2008 18:30:07
Receipt Date: 20080519
Manifest ID: 003208854JJK
Trans EPA ID: CAD981377864
Trans Name: IDR ENVIRONMENTAL SERVICES INC
Trans 2 EPA ID: CAD980585293
Trans 2 Name: INDUSTRIAL WASTE UTILIZATION
TSDf EPA ID: AZR000501510
Trans Name: AA SYDCOL LLC
TSDf Alt EPA ID: Not reported
TSDf Alt Name: Not reported
Waste Code Description: 135 - Unspecified aqueous solution
RCRA Code: Not reported
Meth Code: H141 - Storage, Bulking, And/Or Transfer Off Site--No Treatment/Reovery (H010-H129) Or (H131-H135)

Quantity Tons: 2.079
Waste Quantity: 495
Quantity Unit: G
Additional Code 1: Not reported
Additional Code 2: Not reported

Map ID
 Direction
 Distance
 Elevation

MAP FINDINGS

Site

Database(s)

EDR ID Number
 EPA ID Number

EVG GARD COATINGS CO (Continued)

1010314100

Additional Code 3: Not reported
 Additional Code 4: Not reported
 Additional Code 5: Not reported

HWTS:

Name: EVR GARD COATINGS CO
 Address: 7530 JACKSON ST
 Address 2: Not reported
 City,State,Zip: PARAMOUNT, CA 907230000
 EPA ID: CAR000182014
 Inactive Date: 06/30/2008
 Create Date: 03/27/2007
 Last Act Date: 04/13/2010
 Mailing Name: Not reported
 Mailing Address: 7530 JACKSON ST
 Mailing Address 2: Not reported
 Mailing City,State,Zip: PARAMOUNT, CA 907230000
 Owner Name: EVR GARD COATINGS CO
 Owner Address: 7530 JACKSON ST
 Owner Address 2: Not reported
 Owner City,State,Zip: PARAMOUNT, CA 907230000
 Contact Name: GERALD W HUMES
 Contact Address: 7530 JACKSON ST
 Contact Address 2: Not reported
 City,State,Zip: PARAMOUNT, CA 907230000

S122 **THRIFTY OIL CO #148**
SW **16317 GARFIELD AVE**
1/8-1/4 **PARAMOUNT, CA 90723**
0.193 mi.
1018 ft. **Site 1 of 5 in cluster S**

ENF **S100946598**
HIST CORTESE **N/A**
LOS ANGELES CO. HMS
CIWQS

Relative:
Lower
Actual:
64 ft.

ENF:

Name: PRODUCTION WELL LBP1
 Address: 16317 GARFIELD AVENUE
 City,State,Zip: PARAMOUNT, CA 90703
 Region: 4
 Facility Id: 776915
 Agency Name: Long Beach Water Dept
 Place Type: Utility
 Place Subtype: Utility Structure
 Facility Type: All other facilities
 Agency Type: City Agency
 # Of Agencies: 1
 Place Latitude: 33.885774
 Place Longitude: -118.169071
 SIC Code 1: 4941
 SIC Desc 1: Water Supply
 SIC Code 2: Not reported
 SIC Desc 2: Not reported
 SIC Code 3: Not reported
 SIC Desc 3: Not reported
 NAICS Code 1: Not reported
 NAICS Desc 1: Not reported
 NAICS Code 2: Not reported
 NAICS Desc 2: Not reported
 NAICS Code 3: Not reported

Map ID
Direction
Distance
Elevation

MAP FINDINGS

Site

Database(s)

EDR ID Number
EPA ID Number

THRIFTY OIL CO #148 (Continued)

S100946598

NAICS Desc 3:	Not reported
# Of Places:	1
Source Of Facility:	Reg Meas
Design Flow:	2.896
Threat To Water Quality:	Not reported
Complexity:	Not reported
Pretreatment:	X - Facility is not a POTW
Facility Waste Type:	Miscellaneous
Facility Waste Type 2:	Not reported
Facility Waste Type 3:	Not reported
Facility Waste Type 4:	Not reported
Program:	NPDNONMUNIPRCS
Program Category1:	NPDESWW
Program Category2:	NPDESWW
# Of Programs:	1
WDID:	4B198900105
Reg Measure Id:	383069
Reg Measure Type:	Enrollee
Region:	4
Order #:	R4-2008-0032
Npdes# CA#:	CAG994004
Major-Minor:	Minor
Npdes Type:	OTH
Reclamation:	N - No
Dredge Fill Fee:	Not reported
301H:	Not reported
Application Fee Amt Received:	Not reported
Status:	Historical
Status Date:	12/05/2014
Effective Date:	01/25/2012
Expiration/Review Date:	06/05/2013
Termination Date:	11/14/2014
WDR Review - Amend:	Not reported
WDR Review - Revise/Renew:	Not reported
WDR Review - Rescind:	Not reported
WDR Review - No Action Required:	Not reported
WDR Review - Pending:	Not reported
WDR Review - Planned:	Not reported
Status Enrollee:	Y
Individual/General:	I
Fee Code:	15 - WDRs pending rescission
Direction/Voice:	Passive
Enforcement Id(EID):	391766
Region:	4
Order / Resolution Number:	Not reported
Enforcement Action Type:	Notice of Violation
Effective Date:	06/28/2013
Adoption/Issuance Date:	06/28/2013
Achieve Date:	Not reported
Termination Date:	06/28/2013
ACL Issuance Date:	Not reported
EPL Issuance Date:	Not reported
Status:	Historical
Title:	NOV 06/28/2013 for Long Beach Water Dept
Description:	Not reported
Program:	NPDNONMUNIPRCS
Latest Milestone Completion Date:	Not reported

Map ID
Direction
Distance
Elevation

MAP FINDINGS

Site

Database(s)

EDR ID Number
EPA ID Number

THRIFTY OIL CO #148 (Continued)

S100946598

Of Programs1: 1
Total Assessment Amount: 0
Initial Assessed Amount: 0
Liability \$ Amount: 0
Project \$ Amount: 0
Liability \$ Paid: 0
Project \$ Completed: 0
Total \$ Paid/Completed Amount: 0

HIST CORTESE:

edr_fname: THRIFTY #0148
edr_fadd1: 16317 GARFIELD
City,State,Zip: PARAMOUNT, CA 90723
Region: CORTESE
Facility County Code: 19
Reg By: LINKA
Reg Id: I-04200

LOS ANGELES CO. HMS:

Name: THRIFTY OIL CO #148
Address: 16317 GARFIELD AVE
City,State,Zip: PARAMOUNT, CA 90723
Region: LA
Permit Category: Not reported
Facility Id: 4054-004200
Facility Type: Not reported
Facility Status: Removed
Area: 1G
Permit Number: Not reported
Permit Status: Not reported

CIWQS:

Name: PRODUCTION WELL LBP1
Address: 16317 GARFIELD AVENUE
City,State,Zip: PARAMOUNT, CA 90703
Agency: Long Beach City, Water Dept
Agency Address: 1800 East Wardlow Road, Long Beach, CA 90807
Place/Project Type: Utility Structure
SIC/NAICS: 4941
Region: 4
Program: NPDNONMUNIPRCS
Regulatory Measure Status: Historical
Regulatory Measure Type: Enrollee
Order Number: R4-2008-0032
WDID: 4B198900105
NPDES Number: CAG994004
Adoption Date: Not reported
Effective Date: 01/25/2012
Termination Date: 11/14/2014
Expiration/Review Date: 06/05/2013
Design Flow: 2.896
Major/Minor: Minor
Complexity: Not reported
TTWQ: Not reported
Enforcement Actions within 5 years: 0
Violations within 5 years: 0

Map ID
Direction
Distance
Elevation

MAP FINDINGS

Site

Database(s)

EDR ID Number
EPA ID Number

THRIFTY OIL CO #148 (Continued)

S100946598

Latitude: 33.885774
Longitude: -118.169071

S123
SW
1/8-1/4
0.193 mi.
1018 ft.

THRIFTY OIL CO
16317 GARFIELD AVE
PARAMOUNT, CA 90723

SWEEPS UST
LOS ANGELES CO. HMS

U003060276
N/A

Site 2 of 5 in cluster S

Relative:
Lower

SWEEPS UST:
Name: THRIFTY OIL
Address: 16317 S GARFIELD AVE
City: PARAMOUNT
Status: Active
Comp Number: 4200
Number: 9
Board Of Equalization: Not reported
Referral Date: 06-30-89
Action Date: Not reported
Created Date: 06-30-89
Owner Tank Id: Not reported
SWRCB Tank Id: Not reported
Tank Status: Not reported
Capacity: Not reported
Active Date: Not reported
Tank Use: Not reported
STG: Not reported
Content: Not reported
Number Of Tanks: Not reported

Actual:
64 ft.

LOS ANGELES CO. HMS:

Name: THRIFTY OIL CO
Address: 16317 GARFIELD AVE
City,State,Zip: PARAMOUNT, CA 90723
Region: LA
Permit Category: I
Facility Id: 4054-I04200
Facility Type: 01
Facility Status: Closed
Area: 1G
Permit Number: 000004139
Permit Status: Closed

S124
SW
1/8-1/4
0.193 mi.
1018 ft.

THRIFTY OIL STN 148
16317 GARFIELD
PARAMOUNT, CA 90723

HIST UST

U001565504
N/A

Site 3 of 5 in cluster S

Relative:
Lower

HIST UST:
Name: THRIFTY OIL STN 148
Address: 16317 GARFIELD
City,State,Zip: PARAMOUNT, CA 90723
File Number: 00028C97
URL: <http://geotracker.waterboards.ca.gov/ustpdfs/pdf/00028C97.pdf>
Region: STATE

Actual:
64 ft.

Map ID
Direction
Distance
Elevation

MAP FINDINGS

Site

Database(s)

EDR ID Number
EPA ID Number

THRIFTY OIL STN 148 (Continued)

U001565504

Facility ID: 00000005513
Facility Type: Gas Station
Other Type: Not reported
Contact Name: Not reported
Telephone: 2139239876
Owner Name: THRIFTY OIL CO.
Owner Address: 10000 LAKEWOOD BLVD.
Owner City,St,Zip: DOWNEY, CA 90240
Total Tanks: 0004

Tank Num: 001
Container Num: 1481
Year Installed: 1974
Tank Capacity: 00012000
Tank Used for: PRODUCT
Type of Fuel: REGULAR
Container Construction Thickness: 1/4
Leak Detection: Stock Inventor

Tank Num: 002
Container Num: 1482
Year Installed: Not reported
Tank Capacity: 00005000
Tank Used for: PRODUCT
Type of Fuel: UNLEADED
Container Construction Thickness: 1/4
Leak Detection: Stock Inventor

Tank Num: 003
Container Num: 1483
Year Installed: Not reported
Tank Capacity: 00008000
Tank Used for: PRODUCT
Type of Fuel: PREMIUM
Container Construction Thickness: 1/4
Leak Detection: Stock Inventor

Tank Num: 004
Container Num: 1487
Year Installed: Not reported
Tank Capacity: 00005000
Tank Used for: PRODUCT
Type of Fuel: UNLEADED
Container Construction Thickness: 1/4
Leak Detection: Stock Inventor

[Click here for Geo Tracker PDF:](#)

Map ID
Direction
Distance
Elevation

MAP FINDINGS

Site

Database(s)

EDR ID Number
EPA ID Number

THRIFTY #0148 (Continued)

S101297725

Date: 03/18/1986
Action: Leak Discovery

LUST:

Global Id: T0603702969
Status: Open - Case Begin Date
Status Date: 03/18/1986

Global Id: T0603702969
Status: Open - Site Assessment
Status Date: 04/04/1988

Global Id: T0603702969
Status: Open - Remediation
Status Date: 09/06/1991

Global Id: T0603702969
Status: Completed - Case Closed
Status Date: 08/09/1996

LUST REG 4:

Region: 4
Regional Board: 04
County: Los Angeles
Facility Id: I-04200
Status: Case Closed
Substance: Gasoline
Substance Quantity: Not reported
Local Case No: Not reported
Case Type: Groundwater
Abatement Method Used at the Site: Vent Soil
Global ID: T0603702969
W Global ID: Not reported
Staff: UNK
Local Agency: 19000
Cross Street: JACKSON
Enforcement Type: Not reported
Date Leak Discovered: 3/18/1986
Date Leak First Reported: 3/29/1987
Date Leak Record Entered: 9/9/1987
Date Confirmation Began: Not reported
Date Leak Stopped: 3/18/1986
Date Case Last Changed on Database: 2/25/1997
Date the Case was Closed: 8/9/1996
How Leak Discovered: Tank Closure
How Leak Stopped: Not reported
Cause of Leak: UNK
Leak Source: UNK
Operator: Not reported
Water System: Not reported
Well Name: Not reported
Approx. Dist To Production Well (ft): 4017.3543683006567122305033482
Source of Cleanup Funding: UNK
Preliminary Site Assessment Workplan Submitted: Not reported
Preliminary Site Assessment Began: Not reported

Map ID
Direction
Distance
Elevation

MAP FINDINGS

Site

Database(s)

EDR ID Number
EPA ID Number

THRIFTY #0148 (Continued)

S101297725

Pollution Characterization Began: 4/4/1988
Remediation Plan Submitted: 9/6/1991
Remedial Action Underway: Not reported
Post Remedial Action Monitoring Began: Not reported
Enforcement Action Date: Not reported
Historical Max MTBE Date: Not reported
Hist Max MTBE Conc in Groundwater: Not reported
Hist Max MTBE Conc in Soil: Not reported
Significant Interim Remedial Action Taken: Yes
GW Qualifier: Not reported
Soil Qualifier: Not reported
Organization: Not reported
Owner Contact: Not reported
Responsible Party: THRIFTY OIL CO
RP Address: 10000 LAKEWOOD BLVD,DOWNEY CA 90240-4082
Program: LUST
Lat/Long: 33.8856386 / -1
Local Agency Staff: Not reported
Beneficial Use: Not reported
Priority: Not reported
Cleanup Fund Id: Not reported
Suspended: Not reported
Assigned Name: Not reported
Summary: THRIFTY REQUESTED CLOSURE 9-28-95.
WELL ABANDONMENT 2/25/97

REPORT ON

CORTESE:

Name: THRIFTY #0148
Address: 16317 GARFIELD AVE S
City,State,Zip: PARAMOUNT, CA 90723
Region: CORTESE
Envirostor Id: Not reported
Global ID: T0603702969
Site/Facility Type: LUST CLEANUP SITE
Cleanup Status: COMPLETED - CASE CLOSED
Status Date: Not reported
Site Code: Not reported
Latitude: Not reported
Longitude: Not reported
Owner: Not reported
Enf Type: Not reported
Swat R: Not reported
Flag: active
Order No: Not reported
Waste Discharge System No: Not reported
Effective Date: Not reported
Region 2: Not reported
WID Id: Not reported
Solid Waste Id No: Not reported
Waste Management Uit Name: Not reported
File Name: Active Open

CERS:

Name: THRIFTY #0148
Address: 16317 GARFIELD AVE S
City,State,Zip: PARAMOUNT, CA 90723

Map ID
 Direction
 Distance
 Elevation

MAP FINDINGS

Site

Database(s)

EDR ID Number
 EPA ID Number

THRIFTY #0148 (Continued)

S101297725

Site ID: 190314
 CERS ID: T0603702969
 CERS Description: Leaking Underground Storage Tank Cleanup Site

Affiliation:
 Affiliation Type Desc: Local Agency Caseworker
 Entity Name: JOHN AWUJO - LOS ANGELES COUNTY
 Entity Title: Not reported
 Affiliation Address: 900 S FREMONT AVE
 Affiliation City: ALHAMBRA
 Affiliation State: CA
 Affiliation Country: Not reported
 Affiliation Zip: Not reported
 Affiliation Phone: 6264583507,

Affiliation Type Desc: Regional Board Caseworker
 Entity Name: YUE RONG - LOS ANGELES RWQCB (REGION 4)
 Entity Title: Not reported
 Affiliation Address: 320 W. 4TH ST., SUITE 200
 Affiliation City: Los Angeles
 Affiliation State: CA
 Affiliation Country: Not reported
 Affiliation Zip: Not reported
 Affiliation Phone: ,

K126
ENE
1/8-1/4
0.193 mi.
1019 ft.

PARAMOUNT COLLISION CENTER
7771 ALONDRA BLVD
PARAMOUNT, CA 90723
Site 5 of 6 in cluster K

CERS HAZ WASTE **S113108765**
HAZNET **N/A**
CERS
HWTS

Relative:
Higher
Actual:
71 ft.

CERS HAZ WASTE:
 Name: FIX AUTO PARAMOUNT
 Address: 7771 ALONDRA BLVD # A
 City,State,Zip: PARAMOUNT, CA 90723
 Site ID: 116797
 CERS ID: 10297357
 CERS Description: Hazardous Waste Generator

HAZNET:
 Name: PARAMOUNT COLLISION CENTER
 Address: 7771 ALONDRA BLVD
 Address 2: Not reported
 City,State,Zip: PARAMOUNT, CA 907230000
 Contact: PETER BAKHTAR/OWNER
 Telephone: 5625297000
 Mailing Name: Not reported
 Mailing Address: 7771 ALONDRA BLVD

Year: 2005
 Gepaid: CAL000214625
 TSD EPA ID: CAD008252405
 CA Waste Code: 133 - Aqueous solution with total organic residues 10 percent or more
 Disposal Method: R01 - Recycler
 Tons: 0.4587

Year: 2003

Map ID
Direction
Distance
Elevation

MAP FINDINGS

Site

Database(s)

EDR ID Number
EPA ID Number

PARAMOUNT COLLISION CENTER (Continued)

S113108765

Gepaid: CAL000214625
TSD EPA ID: CAD008252405
CA Waste Code: 133 - Aqueous solution with total organic residues 10 percent or more
Disposal Method: R01 - Recycler
Tons: 0.22935

Year: 2003
Gepaid: CAL000214625
TSD EPA ID: CAD008252405
CA Waste Code: 352 - Other organic solids
Disposal Method: H01 - Transfer Station
Tons: 0.05

Year: 2002
Gepaid: CAL000214625
TSD EPA ID: CAD008252405
CA Waste Code: 133 - Aqueous solution with total organic residues 10 percent or more
Disposal Method: R01 - Recycler
Tons: 0.22935

Additional Info:

Year: 2002
Gen EPA ID: CAL000214625

Shipment Date: 20020926
Creation Date: 2/6/2003 18:31:16
Receipt Date: 20020926
Manifest ID: 21952041
Trans EPA ID: CAD008252405
Trans Name: Not reported
Trans 2 EPA ID: Not reported
Trans 2 Name: Not reported
TSD EPA ID: CAD008252405
Trans Name: Not reported
TSD EPA Alt EPA ID: Not reported
TSD EPA Alt Name: Not reported
Waste Code Description: 133 - Aqueous solution with 10% or more total organic residues
RCRA Code: Not reported
Meth Code: R01 - Recycler
Quantity Tons: 0.22935
Waste Quantity: 55
Quantity Unit: G
Additional Code 1: Not reported
Additional Code 2: Not reported
Additional Code 3: Not reported
Additional Code 4: Not reported
Additional Code 5: Not reported

Additional Info:

Year: 2003
Gen EPA ID: CAL000214625

Shipment Date: 20030725
Creation Date: 7/28/2004 10:48:03
Receipt Date: 20030725

Map ID
Direction
Distance
Elevation

MAP FINDINGS

Site

Database(s)

EDR ID Number
EPA ID Number

PARAMOUNT COLLISION CENTER (Continued)

S113108765

Manifest ID: 22896968
Trans EPA ID: CAD008252405
Trans Name: Not reported
Trans 2 EPA ID: Not reported
Trans 2 Name: Not reported
TSDf EPA ID: CAD008252405
Trans Name: Not reported
TSDf Alt EPA ID: CAD008252405
TSDf Alt Name: Not reported
Waste Code Description: 352 - Other organic solids
RCRA Code: D001
Meth Code: H01 - Transfer Station
Quantity Tons: 0.05
Waste Quantity: 100
Quantity Unit: P
Additional Code 1: Not reported
Additional Code 2: Not reported
Additional Code 3: Not reported
Additional Code 4: Not reported
Additional Code 5: Not reported

Shipment Date: 20030725
Creation Date: 7/28/2004 10:48:03
Receipt Date: 20030725
Manifest ID: 22896968
Trans EPA ID: CAD008252405
Trans Name: Not reported
Trans 2 EPA ID: Not reported
Trans 2 Name: Not reported
TSDf EPA ID: CAD008252405
Trans Name: Not reported
TSDf Alt EPA ID: CAD008252405
TSDf Alt Name: Not reported
Waste Code Description: 133 - Aqueous solution with 10% or more total organic residues
RCRA Code: Not reported
Meth Code: R01 - Recycler
Quantity Tons: 0.22935
Waste Quantity: 55
Quantity Unit: G
Additional Code 1: Not reported
Additional Code 2: Not reported
Additional Code 3: Not reported
Additional Code 4: Not reported
Additional Code 5: Not reported

Additional Info:

Year: 2005
Gen EPA ID: CAL000214625

Shipment Date: 20050404
Creation Date: 7/21/2005 18:31:13
Receipt Date: 20050404
Manifest ID: 24109762
Trans EPA ID: CAD008252405
Trans Name: PACIFIC COAST LACQUER
Trans 2 EPA ID: Not reported
Trans 2 Name: Not reported

Map ID
Direction
Distance
Elevation

MAP FINDINGS

Site

Database(s)

EDR ID Number
EPA ID Number

PARAMOUNT COLLISION CENTER (Continued)

S113108765

TSDF EPA ID: CAD008252405
Trans Name: PACIFIC RESOURCE RECOVERY
TSDF Alt EPA ID: CAD008252405
TSDF Alt Name: Not reported
Waste Code Description: 133 - Aqueous solution with 10% or more total organic residues
RCRA Code: NONE
Meth Code: R01 - Recycler
Quantity Tons: 0.4587
Waste Quantity: 110
Quantity Unit: G
Additional Code 1: Not reported
Additional Code 2: Not reported
Additional Code 3: Not reported
Additional Code 4: Not reported
Additional Code 5: Not reported

CERS:

Name: FIX AUTO PARAMOUNT
Address: 7771 ALONDRA BLVD # A
City,State,Zip: PARAMOUNT, CA 90723
Site ID: 116797
CERS ID: 10297357
CERS Description: Chemical Storage Facilities

Violations:

Site ID: 116797
Site Name: Fix Auto Paramount
Violation Date: 02-24-2017
Citation: HSC 6.95 25508(a)(1) - California Health and Safety Code, Chapter 6.95, Section(s) 25508(a)(1)
Violation Description: Failure to annually review and electronically certify that the business plan is complete and accurate on or before the annual due date.
Violation Notes: Returned to compliance on 04/19/2018. OBSERVATION: The facility has not annually reviewed and certified that the business plan is complete, accurate, and up-to-date. CORRECTIVE ACTION: Review, revise, and certify the business plan electronically in the California Environmental Reporting System (CERS).
Violation Division: Los Angeles County Fire Department
Violation Program: HMRRP
Violation Source: CERS,

Site ID: 116797
Site Name: Fix Auto Paramount
Violation Date: 02-24-2017
Citation: 22 CCR 12 66262.34(f) - California Code of Regulations, Title 22, Chapter 12, Section(s) 66262.34(f)
Violation Description: Failure to properly label hazardous waste accumulation containers and portable tanks with the following requirements: "Hazardous Waste", name and address of the generator, physical and chemical characteristics of the Hazardous Waste, and starting accumulation date.
Violation Notes: Returned to compliance on 04/30/2017. OBSERVATION: Observed one 55-gallon and one 30-gallon waste paint with faded label. All hazardous waste containers shall be marked with the following information: 1) the words Hazardous Waste ; 2) name and address of generator; 3) hazardous properties; 4) physical state; 5) composition

Map ID
Direction
Distance
Elevation

MAP FINDINGS

Site

Database(s)

EDR ID Number
EPA ID Number

PARAMOUNT COLLISION CENTER (Continued)

S113108765

(contents); 6) accumulation start date. ORRECTIVE ACTION: Immediately label these containers and ensure that all hazardous waste containers are marked with all the required information. Opeator labeled the containers at the time of inspection.

Violation Division: Los Angeles County Fire Department
Violation Program: HW
Violation Source: CERS,

Site ID: 116797
Site Name: Fix Auto Paramount
Violation Date: 07-14-2020
Citation: HSC 6.95 25508(a)(1) - California Health and Safety Code, Chapter 6.95, Section(s) 25508(a)(1)

Violation Description: Failure to complete and electronically submit hazardous material inventory information for all reportable hazardous materials on site at or above reportable quantities.

Violation Notes: Returned to compliance on 08/18/2020. OBSERVATION: The business failed to complete and electronically submit chemical inventory information for all reportable hazardous materials on site at or above reportable quantities. Observed the following hazardous materials above reportable quantities stored onsite: Cleaning Compliant Solvent - 55 gal Waste solvent - 55 gal Waste flammable solids - 2 x 55 gal Used oil - 55 gal Waste coolant - 55 gal Propane - 2 x 8 gal CORRECTIVE ACTION: Complete and electronically submit the chemical inventory information for all reportable hazardous materials on site at or above reportable quantities.

Violation Division: Los Angeles County Fire Department
Violation Program: HMRRP
Violation Source: CERS,

Site ID: 116797
Site Name: Fix Auto Paramount
Violation Date: 07-14-2020
Citation: HSC 6.95 25505.1 - California Health and Safety Code, Chapter 6.95, Section(s) 25505.1

Violation Description: Failure to notify property owner in writing that the business is subject to the business plan program and has complied with its provisions.

Violation Notes: Returned to compliance on 08/18/2020. OBSERVATION: The business failed to notify property owner in writing that the business is subject to the business plan program and has complied with its provisions. CORRECTIVE ACTION: Notify the property owner in writing that the business is subject to the business plan program and has complied with its provisions. Submit documentation of correction to the unified program agency.

Violation Division: Los Angeles County Fire Department
Violation Program: HMRRP
Violation Source: CERS,

Site ID: 116797
Site Name: Fix Auto Paramount
Violation Date: 07-14-2020
Citation: 22 CCR 12 66262.34(f) - California Code of Regulations, Title 22, Chapter 12, Section(s) 66262.34(f)

Violation Description: Failure to properly label hazardous waste accumulation containers and portable tanks with the following requirements: "Hazardous Waste", name and address of the generator, physical and chemical

Map ID
Direction
Distance
Elevation

MAP FINDINGS

Site

Database(s)

EDR ID Number
EPA ID Number

PARAMOUNT COLLISION CENTER (Continued)

S113108765

Violation Notes: characteristics of the Hazardous Waste, and starting accumulation date.
Returned to compliance on 08/18/2020. OBSERVATION: Two 55-gallon drums labeled waste flammable solids located in the yard were observed without accumulation start date on labels. CORRECTIVE ACTION: Submit a photo to the CUPA demonstrating that the container listed above has been properly labeled.

Violation Division: Los Angeles County Fire Department
Violation Program: HW
Violation Source: CERS,

Site ID: 116797
Site Name: Fix Auto Paramount
Violation Date: 07-14-2020
Citation: 22 CCR 12 66262.40(a) - California Code of Regulations, Title 22, Chapter 12, Section(s) 66262.40(a)

Violation Description: Failure to keep a copy of each properly signed manifest for at least three years from the date the waste was accepted by the initial transporter. The manifest signed at the time the waste was accepted for transport shall be kept until receiving a signed copy from the designated facility which received the waste.

Violation Notes: Returned to compliance on 08/18/2020. OBSERVATION: Uniform Hazardous Waste Manifests for used oil, waste coolant, waste flammable solids, and waste solvent were not available at the time of inspection. CORRECTIVE ACTION: Locate a copy of all manifests for used oil, waste coolant, waste flammable solids, and waste solvent and submit copies to the CUPA.

Violation Division: Los Angeles County Fire Department
Violation Program: HW
Violation Source: CERS,

Site ID: 116797
Site Name: Fix Auto Paramount
Violation Date: 02-24-2017
Citation: 22 CCR 12 66262.12 - California Code of Regulations, Title 22, Chapter 12, Section(s) 66262.12

Violation Description: Failure to obtain an Identification Number prior to treating, storing, disposing of, transporting or offering for transportation any hazardous waste.

Violation Notes: Returned to compliance on 01/02/2019. OBSERVATION: This facility's EPA ID number (CAL000262373) is inactive. A hazardous waste generator shall not treat, store, dispose of, transport or offer for transportation, hazardous waste without an EPA ID number. CORRECTIVE ACTION: Immediately contact DTSC and reactivate your EPA ID number and submit evidence to the cupa by 3/24/17.

Violation Division: Los Angeles County Fire Department
Violation Program: HW
Violation Source: CERS,

Site ID: 116797
Site Name: Fix Auto Paramount
Violation Date: 07-14-2020
Citation: HSC 6.95 25508(a)(1) - California Health and Safety Code, Chapter 6.95, Section(s) 25508(a)(1)

Violation Description: Failure to complete and electronically submit a site map with all required content.

Violation Notes: Returned to compliance on 08/18/2020. OBSERVATION: The business failed

Map ID
Direction
Distance
Elevation

MAP FINDINGS

Site

Database(s)

EDR ID Number
EPA ID Number

PARAMOUNT COLLISION CENTER (Continued)

S113108765

to complete and electronically submit a site map with all required content including: north orientation, loading area, internal roads, adjacent streets, storm and sewer drains, access and exit points, emergency shut offs, evacuation staging area, hazardous materials/waste storage areas and emergency response equipment.
CORRECTIVE ACTION: Complete and electronically submit a site map with all required content.

Violation Division: Los Angeles County Fire Department
Violation Program: HMRRP
Violation Source: CERS,

Site ID: 116797
Site Name: Fix Auto Paramount
Violation Date: 07-14-2020
Citation: HSC 6.5 25123.3(h)(1) - California Health and Safety Code, Chapter 6.5, Section(s) 25123.3(h)(1)

Violation Description: Failure to send hazardous waste offsite for treatment, storage, or disposal within 180 days (or 270 days if waste is transported over 200 miles) for a generator who generates less than 1000 kilogram per month if all of the following conditions are met: (1) The quantity of hazardous waste accumulated onsite never exceeds 6,000 kilograms. (2) The generator complies with the requirements of 40 Code of Federal Regulations section 262.34(d), (e) and (f). (3) The generator does not hold acutely hazardous waste or extremely hazardous waste in an amount greater than one kilogram for more than 90 days.

Violation Notes: Returned to compliance on 08/18/2020. OBSERVATION: Owner/Operator is a small quantity generator and failed to send hazardous waste offsite for treatment, storage, or disposal within 180 days (or 270 days if waste is transported over 200 miles), or has failed to comply with the conditions of CCR 66262.34(d) and has stored hazardous waste over 90 days. Observed two 55-gallon drums labeled waste flammable solids located in the yard without accumulation start dates. Operator was unsure how long drums have been there. CORRECTIVE ACTION: Dispose of hazardous waste that has been stored over the applicable time limit and provide documentation that the violation has been corrected.

Violation Division: Los Angeles County Fire Department
Violation Program: HW
Violation Source: CERS,

Site ID: 116797
Site Name: Fix Auto Paramount
Violation Date: 07-14-2020
Citation: HSC 6.95 25508(a)(1) - California Health and Safety Code, Chapter 6.95, Section(s) 25508(a)(1)

Violation Description: Failure to establish and electronically submit an adequate emergency response plan and procedures for a release or threatened release of a hazardous material.

Violation Notes: Returned to compliance on 08/18/2020. OBSERVATION: The business failed to establish and electronically submit adequate emergency response procedures for a release or threatened release of a hazardous material. CORRECTIVE ACTION: Establish and electronically submit adequate emergency response procedures for a release or threatened release of a hazardous material within 30 days.

Violation Division: Los Angeles County Fire Department
Violation Program: HMRRP
Violation Source: CERS,

Map ID
Direction
Distance
Elevation

MAP FINDINGS

Site

Database(s)

EDR ID Number
EPA ID Number

PARAMOUNT COLLISION CENTER (Continued)

S113108765

Site ID: 116797
Site Name: Fix Auto Paramount
Violation Date: 07-14-2020
Citation: HSC 6.95 25508(a)(1) - California Health and Safety Code, Chapter 6.95, Section(s) 25508(a)(1)
Violation Description: Failure to annually review and electronically certify that the business plan is complete and accurate on or before the annual due date.
Violation Notes: Returned to compliance on 08/18/2020. OBSERVATION: The business failed to electronically submit and certify that the business plan is complete, accurate, and in compliance with EPCRA on or before the annual due date. Observed last CERS submittal dated 4/17/2019. CORRECTIVE ACTION: Electronically submit and certify that the business plan is complete, accurate, and in compliance with EPCRA within 30 days. On an ongoing basis, electronically submit and certify the business plan annually on or before the annual due date.
Violation Division: Los Angeles County Fire Department
Violation Program: HMRRP
Violation Source: CERS,

Evaluation:
Eval General Type: Compliance Evaluation Inspection
Eval Date: 02-22-2017
Violations Found: Yes
Eval Type: Routine done by local agency
Eval Notes: Peter Bakhtar, Owner
Eval Division: Los Angeles County Fire Department
Eval Program: HMRRP
Eval Source: CERS,

Eval General Type: Other/Unknown
Eval Date: 04-03-2014
Violations Found: No
Eval Type: Other, not routine, done by local agency
Eval Notes: Reviewed CERS submittal online. Accepted HMBP submitted and abated NOV
Eval Division: Los Angeles County Fire Department
Eval Program: HMRRP
Eval Source: CERS,

Eval General Type: Compliance Evaluation Inspection
Eval Date: 07-14-2020
Violations Found: Yes
Eval Type: Routine done by local agency
Eval Notes: Juan Vela, Manager
Eval Division: Los Angeles County Fire Department
Eval Program: HMRRP
Eval Source: CERS,

Eval General Type: Compliance Evaluation Inspection
Eval Date: 07-14-2020
Violations Found: Yes
Eval Type: Routine done by local agency
Eval Notes: Juan Vela, Manager
Eval Division: Los Angeles County Fire Department
Eval Program: HW
Eval Source: CERS,

Map ID
Direction
Distance
Elevation

MAP FINDINGS

Site

Database(s)

EDR ID Number
EPA ID Number

PARAMOUNT COLLISION CENTER (Continued)

S113108765

Eval General Type: Compliance Evaluation Inspection
Eval Date: 10-30-2013
Violations Found: No
Eval Type: Routine done by local agency
Eval Notes: Not reported
Eval Division: Los Angeles County Fire Department
Eval Program: HMRRP
Eval Source: CERS,

Eval General Type: Compliance Evaluation Inspection
Eval Date: 10-30-2013
Violations Found: No
Eval Type: Routine done by local agency
Eval Notes: Not reported
Eval Division: Los Angeles County Fire Department
Eval Program: HW
Eval Source: CERS,

Eval General Type: Compliance Evaluation Inspection
Eval Date: 10-30-2013
Violations Found: Yes
Eval Type: Routine done by local agency
Eval Notes: Inspection conducted by Deborah Bernhard
Eval Division: Los Angeles County Fire Department
Eval Program: HW
Eval Source: CERS,

Eval General Type: Compliance Evaluation Inspection
Eval Date: 02-22-2017
Violations Found: Yes
Eval Type: Routine done by local agency
Eval Notes: Peter Bakhtar, Owner
Eval Division: Los Angeles County Fire Department
Eval Program: HW
Eval Source: CERS,

Eval General Type: Other/Unknown
Eval Date: 03-19-2019
Violations Found: No
Eval Type: Other, not routine, done by local agency
Eval Notes: 3/19/2019 C Nugas CAL000262373 active as of 3/19/2019. Partial compliance.
Eval Division: Los Angeles County Fire Department
Eval Program: HW
Eval Source: CERS,

Eval General Type: Compliance Evaluation Inspection
Eval Date: 10-30-2013
Violations Found: Yes
Eval Type: Routine done by local agency
Eval Notes: Not reported
Eval Division: Los Angeles County Fire Department
Eval Program: HMRRP
Eval Source: CERS,

Affiliation:
Affiliation Type Desc: Legal Owner

Map ID
Direction
Distance
Elevation

MAP FINDINGS

Site

Database(s)

EDR ID Number
EPA ID Number

PARAMOUNT COLLISION CENTER (Continued)

S113108765

Entity Name: CARBACK ENTERPRISES LTD
Entity Title: Not reported
Affiliation Address: 7771 ALONDRA BLVD
Affiliation City: PARAMOUNT
Affiliation State: CA
Affiliation Country: United States
Affiliation Zip: 90723
Affiliation Phone: (562) 529-7000,

Affiliation Type Desc: Operator
Entity Name: PETER BAKHTAR
Entity Title: Not reported
Affiliation Address: Not reported
Affiliation City: Not reported
Affiliation State: Not reported
Affiliation Country: Not reported
Affiliation Zip: Not reported
Affiliation Phone: (562) 529-7000,

Affiliation Type Desc: Environmental Contact
Entity Name: HCI
Entity Title: Not reported
Affiliation Address: 114 BUSSINESS CENTER DRIVE
Affiliation City: CORONA
Affiliation State: CA
Affiliation Country: Not reported
Affiliation Zip: 92880
Affiliation Phone: ,

Affiliation Type Desc: Parent Corporation
Entity Name: PARAMOUNT COLLISION CENTER
Entity Title: Not reported
Affiliation Address: Not reported
Affiliation City: Not reported
Affiliation State: Not reported
Affiliation Country: Not reported
Affiliation Zip: Not reported
Affiliation Phone: ,

Affiliation Type Desc: Document Preparer
Entity Name: Juan Vela
Entity Title: Not reported
Affiliation Address: Not reported
Affiliation City: Not reported
Affiliation State: Not reported
Affiliation Country: Not reported
Affiliation Zip: Not reported
Affiliation Phone: ,

Affiliation Type Desc: Identification Signer
Entity Name: Juan Vela
Entity Title: Manager
Affiliation Address: Not reported
Affiliation City: Not reported
Affiliation State: Not reported
Affiliation Country: Not reported
Affiliation Zip: Not reported

Map ID
Direction
Distance
Elevation

MAP FINDINGS

Site

Database(s)

EDR ID Number
EPA ID Number

PARAMOUNT COLLISION CENTER (Continued)

S113108765

Affiliation Phone: ,
Affiliation Type Desc: CUPA District
Entity Name: Los Angeles County Fire
Entity Title: Not reported
Affiliation Address: 5825 Rickenbacker Road
Affiliation City: Commerce
Affiliation State: CA
Affiliation Country: Not reported
Affiliation Zip: 90040-3027
Affiliation Phone: (323) 890-4000,

Affiliation Type Desc: Facility Mailing Address
Entity Name: Mailing Address
Entity Title: Not reported
Affiliation Address: 7771 ALONDRA BLVD
Affiliation City: PARAMOUNT
Affiliation State: CA
Affiliation Country: Not reported
Affiliation Zip: 90723
Affiliation Phone: ,

HWTS:

Name: PARAMOUNT COLLISION CENTER
Address: 7771 ALONDRA BLVD
Address 2: Not reported
City,State,Zip: PARAMOUNT, CA 907230000
EPA ID: CAL000214625
Inactive Date: 06/30/2004
Create Date: 09/07/1999
Last Act Date: 05/25/2007
Mailing Name: Not reported
Mailing Address: 7771 ALONDRA BLVD
Mailing Address 2: Not reported
Mailing City,State,Zip: PARAMOUNT, CA 907230000
Owner Name: CARBACK ENTERPRISES LTD
Owner Address: 7771 ALONDRA BLVD
Owner Address 2: Not reported
Owner City,State,Zip: PARAMOUNT, CA 907230000
Contact Name: PETER BAKHTAR/OWNER
Contact Address: 7771 E ALONDRA BL
Contact Address 2: Not reported
City,State,Zip: PARAMOUNT, CA 907230000

NAICS:

EPA ID: CAL000214625
Create Date: 2003-10-23 13:13:52.000
NAICS Code: 811121
NAICS Description: Automotive Body, Paint, and Interior Repair and Maintenance
Issued EPA ID Date: 1999-09-07 00:00:00
Inactive Date: 2004-06-30 15:01:00
Facility Name: PARAMOUNT COLLISION CENTER
Facility Address: 7771 ALONDRA BLVD
Facility Address 2: Not reported
Facility City: PARAMOUNT
Facility County: Not reported

Map ID
 Direction
 Distance
 Elevation

MAP FINDINGS

Site

Database(s)

EDR ID Number
 EPA ID Number

PARAMOUNT COLLISION CENTER (Continued)

S113108765

Facility State: CA
 Facility Zip: 907230000

K127
ENE
1/8-1/4
0.193 mi.
1019 ft.

FIX AUTO PARAMOUNT
7771 ALONDRA BLVD
PARAMOUNT, CA 90723

RCRA NonGen / NLR

1025866716
CAL000262373

Site 6 of 6 in cluster K

Relative:
Higher
Actual:
71 ft.

RCRA NonGen / NLR:		20021118
Date Form Received by Agency:		
Handler Name:	FIX AUTO PARAMOUNT	
Handler Address:	7771 ALONDRA BLVD	
Handler City,State,Zip:	PARAMOUNT, CA 90723-0000	
EPA ID:	CAL000262373	
Contact Name:	STEPHANIE GARCIA	
Contact Address:	7771 ALONDRA BLVD	
Contact City,State,Zip:	PARAMOUNT, CA 90723	
Contact Telephone:	562-529-7000	
Contact Fax:	562-633-7949	
Contact Email:	STEPHANIE.GARCIA@FIXAUTO.COM	
Contact Title:	Not reported	
EPA Region:	09	
Land Type:	Not reported	
Federal Waste Generator Description:	Not a generator, verified	
Non-Notifier:	Not reported	
Biennial Report Cycle:	Not reported	
Accessibility:	Not reported	
Active Site Indicator:	Handler Activities	
State District Owner:	Not reported	
State District:	Not reported	
Mailing Address:	7771 ALONDRA BLVD	
Mailing City,State,Zip:	PARAMOUNT, CA 90723-0000	
Owner Name:	PETER BAHKTAR	
Owner Type:	Other	
Operator Name:	STEPHANIE GARCIA	
Operator Type:	Other	
Short-Term Generator Activity:	No	
Importer Activity:	No	
Mixed Waste Generator:	No	
Transporter Activity:	No	
Transfer Facility Activity:	No	
Recycler Activity with Storage:	Yes	
Small Quantity On-Site Burner Exemption:	No	
Smelting Melting and Refining Furnace Exemption:	No	
Underground Injection Control:	No	
Off-Site Waste Receipt:	No	
Universal Waste Indicator:	Yes	
Universal Waste Destination Facility:	Yes	
Federal Universal Waste:	No	
Active Site Fed-Reg Treatment Storage and Disposal Facility:	Not reported	
Active Site Converter Treatment storage and Disposal Facility:	Not reported	
Active Site State-Reg Treatment Storage and Disposal Facility:	Not reported	
Active Site State-Reg Handler:	---	
Federal Facility Indicator:	Not reported	
Hazardous Secondary Material Indicator:	N	
Sub-Part K Indicator:	Not reported	

Map ID
 Direction
 Distance
 Elevation

MAP FINDINGS

Site

Database(s)

EDR ID Number
 EPA ID Number

FIX AUTO PARAMOUNT (Continued)

1025866716

Commercial TSD Indicator:	No
Treatment Storage and Disposal Type:	Not reported
2018 GPRA Permit Baseline:	Not on the Baseline
2018 GPRA Renewals Baseline:	Not on the Baseline
Permit Renewals Workload Universe:	Not reported
Permit Workload Universe:	Not reported
Permit Progress Universe:	Not reported
Post-Closure Workload Universe:	Not reported
Closure Workload Universe:	Not reported
202 GPRA Corrective Action Baseline:	No
Corrective Action Workload Universe:	No
Subject to Corrective Action Universe:	No
Non-TSDFs Where RCRA CA has Been Imposed Universe:	No
TSDFs Potentially Subject to CA Under 3004 (u)/(v) Universe:	No
TSDFs Only Subject to CA under Discretionary Auth Universe:	No
Corrective Action Priority Ranking:	No NCAPS ranking
Environmental Control Indicator:	No
Institutional Control Indicator:	No
Human Exposure Controls Indicator:	N/A
Groundwater Controls Indicator:	N/A
Operating TSDF Universe:	Not reported
Full Enforcement Universe:	Not reported
Significant Non-Complier Universe:	No
Unaddressed Significant Non-Complier Universe:	No
Addressed Significant Non-Complier Universe:	No
Significant Non-Complier With a Compliance Schedule Universe:	No
Financial Assurance Required:	Not reported
Handler Date of Last Change:	20190627
Recognized Trader-Importer:	No
Recognized Trader-Exporter:	No
Importer of Spent Lead Acid Batteries:	No
Exporter of Spent Lead Acid Batteries:	No
Recycler Activity Without Storage:	No
Manifest Broker:	No
Sub-Part P Indicator:	No

Handler - Owner Operator:

Owner/Operator Indicator:	Owner
Owner/Operator Name:	PETER BAHKTAR
Legal Status:	Other
Date Became Current:	Not reported
Date Ended Current:	Not reported
Owner/Operator Address:	7771 ALONDRA BLVD
Owner/Operator City,State,Zip:	PARAMOUNT, CA 90723-0000
Owner/Operator Telephone:	562-529-7000
Owner/Operator Telephone Ext:	Not reported
Owner/Operator Fax:	Not reported
Owner/Operator Email:	Not reported

Owner/Operator Indicator:	Operator
Owner/Operator Name:	STEPHANIE GARCIA
Legal Status:	Other
Date Became Current:	Not reported
Date Ended Current:	Not reported
Owner/Operator Address:	7771 ALONDRA BLVD
Owner/Operator City,State,Zip:	PARAMOUNT, CA 90723

Map ID
 Direction
 Distance
 Elevation

MAP FINDINGS

Site

Database(s)

EDR ID Number
 EPA ID Number

FIX AUTO PARAMOUNT (Continued)

1025866716

Owner/Operator Telephone: 562-529-7000
 Owner/Operator Telephone Ext: Not reported
 Owner/Operator Fax: Not reported
 Owner/Operator Email: Not reported

Historic Generators:

Receive Date: 20021118
 Handler Name: FIX AUTO PARAMOUNT
 Federal Waste Generator Description: Not a generator, verified
 State District Owner: Not reported
 Large Quantity Handler of Universal Waste: No
 Recognized Trader Importer: Not reported
 Recognized Trader Exporter: Not reported
 Spent Lead Acid Battery Importer: Not reported
 Spent Lead Acid Battery Exporter: Not reported
 Current Record: Yes
 Non Storage Recycler Activity: Not reported
 Electronic Manifest Broker: Not reported

List of NAICS Codes and Descriptions:

NAICS Code: 811121
 NAICS Description: AUTOMOTIVE BODY, PAINT, AND INTERIOR REPAIR AND MAINTENANCE

Facility Has Received Notices of Violations:

Violations: No Violations Found

Evaluation Action Summary:

Evaluations: No Evaluations Found

**T128
 NW
 1/8-1/4
 0.193 mi.
 1020 ft.**

**GERBCO INC
 15735 S GARFIELD AVE #30
 PARAMOUNT, CA 90723**

**RCRA-SQG 1000162094
 FINDS CAD093351559
 ECHO**

Site 1 of 2 in cluster T

**Relative:
 Higher
 Actual:
 70 ft.**

RCRA-SQG:
 Date Form Received by Agency: 19860826
 Handler Name: GERBCO INC
 Handler Address: 15735 S GARFIELD AVE #30
 Handler City,State,Zip: PARAMOUNT, CA 90723
 EPA ID: CAD093351559
 Contact Name: ENVIRONMENTAL MANAGER
 Contact Address: 15735 S GARFIELD AVE #30
 Contact City,State,Zip: PARAMOUNT, CA 90723
 Contact Telephone: 213-531-6540
 Contact Fax: Not reported
 Contact Email: Not reported
 Contact Title: Not reported
 EPA Region: 09
 Land Type: Other
 Federal Waste Generator Description: Small Quantity Generator
 Non-Notifier: Not reported
 Biennial Report Cycle: Not reported
 Accessibility: Not reported
 Active Site Indicator: Handler Activities

Map ID
 Direction
 Distance
 Elevation

MAP FINDINGS

Site

Database(s)

EDR ID Number
 EPA ID Number

GERBCO INC (Continued)

1000162094

State District Owner:	CA
State District:	3
Mailing Address:	15735 S GARFIELD AVE #30
Mailing City, State, Zip:	PARAMOUNT, CA 90723
Owner Name:	EUGENE R GERBER
Owner Type:	Private
Operator Name:	NOT REQUIRED
Operator Type:	Private
Short-Term Generator Activity:	No
Importer Activity:	No
Mixed Waste Generator:	No
Transporter Activity:	No
Transfer Facility Activity:	No
Recycler Activity with Storage:	No
Small Quantity On-Site Burner Exemption:	No
Smelting Melting and Refining Furnace Exemption:	No
Underground Injection Control:	No
Off-Site Waste Receipt:	No
Universal Waste Indicator:	No
Universal Waste Destination Facility:	No
Federal Universal Waste:	No
Active Site Fed-Reg Treatment Storage and Disposal Facility:	Not reported
Active Site Converter Treatment storage and Disposal Facility:	Not reported
Active Site State-Reg Treatment Storage and Disposal Facility:	Not reported
Active Site State-Reg Handler:	---
Federal Facility Indicator:	Not reported
Hazardous Secondary Material Indicator:	NN
Sub-Part K Indicator:	Not reported
Commercial TSD Indicator:	No
Treatment Storage and Disposal Type:	Not reported
2018 GPRC Permit Baseline:	Not on the Baseline
2018 GPRC Renewals Baseline:	Not on the Baseline
Permit Renewals Workload Universe:	Not reported
Permit Workload Universe:	Not reported
Permit Progress Universe:	Not reported
Post-Closure Workload Universe:	Not reported
Closure Workload Universe:	Not reported
202 GPRC Corrective Action Baseline:	No
Corrective Action Workload Universe:	No
Subject to Corrective Action Universe:	No
Non-TSDs Where RCRA CA has Been Imposed Universe:	No
TSDs Potentially Subject to CA Under 3004 (u)/(v) Universe:	No
TSDs Only Subject to CA under Discretionary Auth Universe:	No
Corrective Action Priority Ranking:	No NCAPS ranking
Environmental Control Indicator:	No
Institutional Control Indicator:	No
Human Exposure Controls Indicator:	N/A
Groundwater Controls Indicator:	N/A
Operating TSD Universe:	Not reported
Full Enforcement Universe:	Not reported
Significant Non-Complier Universe:	No
Unaddressed Significant Non-Complier Universe:	No
Addressed Significant Non-Complier Universe:	No
Significant Non-Complier With a Compliance Schedule Universe:	No
Financial Assurance Required:	Not reported
Handler Date of Last Change:	20020627
Recognized Trader-Importer:	No

Map ID
Direction
Distance
Elevation

MAP FINDINGS

Site

Database(s)

EDR ID Number
EPA ID Number

GERBCO INC (Continued)

1000162094

Recognized Trader-Exporter: No
Importer of Spent Lead Acid Batteries: No
Exporter of Spent Lead Acid Batteries: No
Recycler Activity Without Storage: Not reported
Manifest Broker: Not reported
Sub-Part P Indicator: No

Handler - Owner Operator:

Owner/Operator Indicator: Owner
Owner/Operator Name: EUGENE R GERBER
Legal Status: Private
Date Became Current: Not reported
Date Ended Current: Not reported
Owner/Operator Address: NOT REQUIRED
Owner/Operator City,State,Zip: NOT REQUIRED, ME 99999
Owner/Operator Telephone: 415-555-1212
Owner/Operator Telephone Ext: Not reported
Owner/Operator Fax: Not reported
Owner/Operator Email: Not reported

Owner/Operator Indicator: Operator
Owner/Operator Name: NOT REQUIRED
Legal Status: Private
Date Became Current: Not reported
Date Ended Current: Not reported
Owner/Operator Address: NOT REQUIRED
Owner/Operator City,State,Zip: NOT REQUIRED, ME 99999
Owner/Operator Telephone: 415-555-1212
Owner/Operator Telephone Ext: Not reported
Owner/Operator Fax: Not reported
Owner/Operator Email: Not reported

Historic Generators:

Receive Date: 19860826
Handler Name: GERBCO INC
Federal Waste Generator Description: Small Quantity Generator
State District Owner: CA
Large Quantity Handler of Universal Waste: No
Recognized Trader Importer: No
Recognized Trader Exporter: No
Spent Lead Acid Battery Importer: No
Spent Lead Acid Battery Exporter: No
Current Record: Yes
Non Storage Recycler Activity: Not reported
Electronic Manifest Broker: Not reported

List of NAICS Codes and Descriptions:

NAICS Code: 333319
NAICS Description: OTHER COMMERCIAL AND SERVICE INDUSTRY MACHINERY MANUFACTURING

Facility Has Received Notices of Violations:

Violations: No Violations Found

Map ID
 Direction
 Distance
 Elevation

MAP FINDINGS

Site

Database(s)

EDR ID Number
 EPA ID Number

GERBCO INC (Continued)

1000162094

Evaluation Action Summary:

Evaluations: No Evaluations Found

FINDS:

Registry ID: 110002663984

Click Here:

Environmental Interest/Information System:

RCRAInfo is a national information system that supports the Resource Conservation and Recovery Act (RCRA) program through the tracking of events and activities related to facilities that generate, transport, and treat, store, or dispose of hazardous waste. RCRAInfo allows RCRA program staff to track the notification, permit, compliance, and corrective action activities required under RCRA.

Click this hyperlink while viewing on your computer to access additional FINDS: detail in the EDR Site Report.

ECHO:

Envid: 1000162094
 Registry ID: 110002663984
 DFR URL: <http://echo.epa.gov/detailed-facility-report?fid=110002663984>
 Name: GERBCO INC
 Address: 15735 S GARFIELD AVE #30
 City,State,Zip: PARAMOUNT, CA 90723

O129
South
1/8-1/4
0.197 mi.
1042 ft.

SPACE AGE, INC
16421 S ILLINOIS AVE
PARAMOUNT, CA 90723
Site 3 of 6 in cluster O

Relative:
Higher

Actual:
67 ft.

RCRA-SQG 1000168222
LUST CAD083005587
CERS HAZ WASTE
SWEEPS UST
HIST UST
FINDS
ECHO
Cortese
HIST CORTESE
LOS ANGELES CO. HMS
CERS

RCRA-SQG:

Date Form Received by Agency: 19960901
 Handler Name: SPACE AGE, INC
 Handler Address: 16421 S ILLINOIS AVE
 Handler City,State,Zip: PARAMOUNT, CA 90723
 EPA ID: CAD083005587
 Contact Name: Not reported
 Contact Address: Not reported
 Contact City,State,Zip: Not reported
 Contact Telephone: Not reported
 Contact Fax: Not reported
 Contact Email: Not reported
 Contact Title: Not reported
 EPA Region: 09
 Land Type: Not reported
 Federal Waste Generator Description: Small Quantity Generator
 Non-Notifier: Not reported
 Biennial Report Cycle: Not reported

Map ID
Direction
Distance
Elevation

MAP FINDINGS

Site

Database(s)

EDR ID Number
EPA ID Number

SPACE AGE, INC (Continued)

1000168222

Accessibility:	Not reported
Active Site Indicator:	Handler Activities
State District Owner:	CA
State District:	3
Mailing Address:	S ILLINOIS AVE
Mailing City,State,Zip:	PARAMOUNT, CA 90723
Owner Name:	JAMES T FIELDS
Owner Type:	Private
Operator Name:	NOT REQUIRED
Operator Type:	Private
Short-Term Generator Activity:	No
Importer Activity:	No
Mixed Waste Generator:	No
Transporter Activity:	No
Transfer Facility Activity:	No
Recycler Activity with Storage:	No
Small Quantity On-Site Burner Exemption:	No
Smelting Melting and Refining Furnace Exemption:	No
Underground Injection Control:	No
Off-Site Waste Receipt:	No
Universal Waste Indicator:	No
Universal Waste Destination Facility:	No
Federal Universal Waste:	No
Active Site Fed-Reg Treatment Storage and Disposal Facility:	Not reported
Active Site Converter Treatment storage and Disposal Facility:	Not reported
Active Site State-Reg Treatment Storage and Disposal Facility:	Not reported
Active Site State-Reg Handler:	---
Federal Facility Indicator:	Not reported
Hazardous Secondary Material Indicator:	NN
Sub-Part K Indicator:	Not reported
Commercial TSD Indicator:	No
Treatment Storage and Disposal Type:	Not reported
2018 GPRA Permit Baseline:	Not on the Baseline
2018 GPRA Renewals Baseline:	Not on the Baseline
Permit Renewals Workload Universe:	Not reported
Permit Workload Universe:	Not reported
Permit Progress Universe:	Not reported
Post-Closure Workload Universe:	Not reported
Closure Workload Universe:	Not reported
202 GPRA Corrective Action Baseline:	No
Corrective Action Workload Universe:	No
Subject to Corrective Action Universe:	No
Non-TSDFs Where RCRA CA has Been Imposed Universe:	No
TSDFs Potentially Subject to CA Under 3004 (u)/(v) Universe:	No
TSDFs Only Subject to CA under Discretionary Auth Universe:	No
Corrective Action Priority Ranking:	No NCAPS ranking
Environmental Control Indicator:	No
Institutional Control Indicator:	No
Human Exposure Controls Indicator:	N/A
Groundwater Controls Indicator:	N/A
Operating TSDF Universe:	Not reported
Full Enforcement Universe:	Not reported
Significant Non-Complier Universe:	No
Unaddressed Significant Non-Complier Universe:	No
Addressed Significant Non-Complier Universe:	No
Significant Non-Complier With a Compliance Schedule Universe:	No
Financial Assurance Required:	Not reported

Map ID
Direction
Distance
Elevation

MAP FINDINGS

Site

Database(s)

EDR ID Number
EPA ID Number

SPACE AGE, INC (Continued)

1000168222

Handler Date of Last Change: 20000915
Recognized Trader-Importer: No
Recognized Trader-Exporter: No
Importer of Spent Lead Acid Batteries: No
Exporter of Spent Lead Acid Batteries: No
Recycler Activity Without Storage: Not reported
Manifest Broker: Not reported
Sub-Part P Indicator: No

Handler - Owner Operator:

Owner/Operator Indicator: Owner
Owner/Operator Name: JAMES T FIELDS
Legal Status: Private
Date Became Current: Not reported
Date Ended Current: Not reported
Owner/Operator Address: NOT REQUIRED
Owner/Operator City,State,Zip: NOT REQUIRED, ME 99999
Owner/Operator Telephone: 415-555-1212
Owner/Operator Telephone Ext: Not reported
Owner/Operator Fax: Not reported
Owner/Operator Email: Not reported

Owner/Operator Indicator: Operator
Owner/Operator Name: NOT REQUIRED
Legal Status: Private
Date Became Current: Not reported
Date Ended Current: Not reported
Owner/Operator Address: NOT REQUIRED
Owner/Operator City,State,Zip: NOT REQUIRED, ME 99999
Owner/Operator Telephone: 415-555-1212
Owner/Operator Telephone Ext: Not reported
Owner/Operator Fax: Not reported
Owner/Operator Email: Not reported

Historic Generators:

Receive Date: 19960901
Handler Name: SPACE AGE, INC
Federal Waste Generator Description: Small Quantity Generator
State District Owner: CA
Large Quantity Handler of Universal Waste: No
Recognized Trader Importer: No
Recognized Trader Exporter: No
Spent Lead Acid Battery Importer: No
Spent Lead Acid Battery Exporter: No
Current Record: Yes
Non Storage Recycler Activity: Not reported
Electronic Manifest Broker: Not reported

List of NAICS Codes and Descriptions:

NAICS Codes: No NAICS Codes Found

Facility Has Received Notices of Violations:

Violations: No Violations Found

Map ID
Direction
Distance
Elevation

MAP FINDINGS

Site

Database(s)

EDR ID Number
EPA ID Number

SPACE AGE, INC (Continued)

1000168222

Evaluation Action Summary:

Evaluations:

No Evaluations Found

LUST:

Name: SPACE AGE, INC.
Address: 16421 ILLINOIS AVE S
City,State,Zip: PARAMOUNT, CA 90723
Lead Agency: LOS ANGELES COUNTY
Case Type: LUST Cleanup Site
Geo Track: http://geotracker.waterboards.ca.gov/profile_report.asp?global_id=T0603703828
Global Id: T0603703828
Latitude: 33.884807
Longitude: -118.165741
Status: Completed - Case Closed
Status Date: 08/21/1991
Case Worker: JOA
RB Case Number: I-11663
Local Agency: LOS ANGELES COUNTY
File Location: Not reported
Local Case Number: Not reported
Potential Media Affect: Soil
Potential Contaminants of Concern: Diesel
Site History: Not reported

LUST:

Global Id: T0603703828
Contact Type: Local Agency Caseworker
Contact Name: JOHN AWUJO
Organization Name: LOS ANGELES COUNTY
Address: 900 S FREMONT AVE
City: ALHAMBRA
Email: jawujo@dpw.lacounty.gov
Phone Number: 6264583507

Global Id: T0603703828
Contact Type: Regional Board Caseworker
Contact Name: YUE RONG
Organization Name: LOS ANGELES RWQCB (REGION 4)
Address: 320 W. 4TH ST., SUITE 200
City: Los Angeles
Email: yrong@waterboards.ca.gov
Phone Number: Not reported

LUST:

Global Id: T0603703828
Action Type: Other
Date: 03/13/1990
Action: Leak Reported

LUST:

Global Id: T0603703828
Status: Open - Case Begin Date
Status Date: 03/13/1990

Global Id: T0603703828

Map ID
Direction
Distance
Elevation

MAP FINDINGS

Site

Database(s)

EDR ID Number
EPA ID Number

SPACE AGE, INC (Continued)

1000168222

Status: Open - Site Assessment
Status Date: 03/13/1990

Global Id: T0603703828
Status: Completed - Case Closed
Status Date: 08/21/1991

LUST REG 4:

Region: 4
Regional Board: 04
County: Los Angeles
Facility Id: I-11663
Status: Case Closed
Substance: Diesel
Substance Quantity: Not reported
Local Case No: Not reported
Case Type: Soil
Abatement Method Used at the Site: Not reported
Global ID: T0603703828
W Global ID: Not reported
Staff: UNK
Local Agency: 19000
Cross Street: Not reported
Enforcement Type: Not reported
Date Leak Discovered: Not reported
Date Leak First Reported: 3/13/1990
Date Leak Record Entered: 3/5/1990
Date Confirmation Began: 3/13/1990
Date Leak Stopped: Not reported
Date Case Last Changed on Database: 12/20/1991
Date the Case was Closed: 8/21/1991
How Leak Discovered: Not reported
How Leak Stopped: Not reported
Cause of Leak: Not reported
Leak Source: Not reported
Operator: FIELD, JAMES
Water System: Not reported
Well Name: Not reported
Approx. Dist To Production Well (ft): 4130.7353643209113153070038334
Source of Cleanup Funding: F
Preliminary Site Assessment Workplan Submitted: Not reported
Preliminary Site Assessment Began: Not reported
Pollution Characterization Began: Not reported
Remediation Plan Submitted: Not reported
Remedial Action Underway: Not reported
Post Remedial Action Monitoring Began: Not reported
Enforcement Action Date: Not reported
Historical Max MTBE Date: Not reported
Hist Max MTBE Conc in Groundwater: Not reported
Hist Max MTBE Conc in Soil: Not reported
Significant Interim Remedial Action Taken: Not reported
GW Qualifier: Not reported
Soil Qualifier: Not reported
Organization: Not reported
Owner Contact: Not reported
Responsible Party: SPACE AGE, INC.

Map ID
Direction
Distance
Elevation

MAP FINDINGS

Site

Database(s)

EDR ID Number
EPA ID Number

SPACE AGE, INC (Continued)

1000168222

RP Address: 16421 ILLINOIS AVENUE, S., PARAMOUNT, 90723
Program: LUST
Lat/Long: 33.8844186 / -1
Local Agency Staff: Not reported
Beneficial Use: Not reported
Priority: Not reported
Cleanup Fund Id: Not reported
Suspended: Not reported
Assigned Name: Not reported
Summary: Not reported

CERS HAZ WASTE:

Name: WEBER METALS INC.
Address: 16421 ILLINOIS AVE
City,State,Zip: PARAMOUNT, CA 90723
Site ID: 144854
CERS ID: 10273147
CERS Description: Hazardous Waste Generator

SWEEPS UST:

Name: SPACE AGE INC
Address: 16421 S ILLINOIS AVE
City: PARAMOUNT
Status: Not reported
Comp Number: 11663
Number: Not reported
Board Of Equalization: Not reported
Referral Date: Not reported
Action Date: Not reported
Created Date: Not reported
Owner Tank Id: Not reported
SWRCB Tank Id: 19-000-011663-000001
Tank Status: Not reported
Capacity: 5000
Active Date: Not reported
Tank Use: M.V. FUEL
STG: PRODUCT
Content: DIESEL
Number Of Tanks: 1

HIST UST:

Name: SPACE AGE INCORPORATED
Address: 16421 S ILLINOIS AVE
City,State,Zip: PARAMOUNT, CA 90723
File Number: 000287B3
URL: <http://geotracker.waterboards.ca.gov/ustpdfs/pdf/000287B3.pdf>
Region: STATE
Facility ID: 00000050732
Facility Type: Not reported
Other Type: MACHINE SHOP
Contact Name: JAMES T. FIELDS
Telephone: 2136345619
Owner Name: SPACE AGE INCORPORATED
Owner Address: 16421 S. ILLINOIS AVE.
Owner City,St,Zip: PARAMOUNT, CA 90723
Total Tanks: 0001

Map ID
Direction
Distance
Elevation

MAP FINDINGS

Site

Database(s)

EDR ID Number
EPA ID Number

SPACE AGE, INC (Continued)

1000168222

Tank Num: 001
Container Num: 1
Year Installed: 1979
Tank Capacity: 00005000
Tank Used for: PRODUCT
Type of Fuel: DIESEL
Container Construction Thickness: 1/4
Leak Detection: None

Click here for Geo Tracker PDF:

FINDS:

Registry ID: 110002661067

Click Here:

Environmental Interest/Information System:

RCRAInfo is a national information system that supports the Resource Conservation and Recovery Act (RCRA) program through the tracking of events and activities related to facilities that generate, transport, and treat, store, or dispose of hazardous waste. RCRAInfo allows RCRA program staff to track the notification, permit, compliance, and corrective action activities required under RCRA.

[Click this hyperlink](#) while viewing on your computer to access additional FINDS: detail in the EDR Site Report.

ECHO:

Envid: 1000168222
Registry ID: 110002661067
DFR URL: <http://echo.epa.gov/detailed-facility-report?fid=110002661067>
Name: SPACE AGE, INC
Address: 16421 S ILLINOIS AVE
City,State,Zip: PARAMOUNT, CA 90723

CORTESE:

Name: SPACE AGE, INC.
Address: 16421 ILLINOIS AVE S
City,State,Zip: PARAMOUNT, CA 90723
Region: CORTESE
Envirostor Id: Not reported
Global ID: T0603703828
Site/Facility Type: LUST CLEANUP SITE
Cleanup Status: COMPLETED - CASE CLOSED
Status Date: Not reported
Site Code: Not reported
Latitude: Not reported
Longitude: Not reported
Owner: Not reported
Enf Type: Not reported
Swat R: Not reported
Flag: active
Order No: Not reported
Waste Discharge System No: Not reported
Effective Date: Not reported
Region 2: Not reported
WID Id: Not reported

Map ID
Direction
Distance
Elevation

MAP FINDINGS

Site

Database(s)

EDR ID Number
EPA ID Number

SPACE AGE, INC (Continued)

1000168222

Solid Waste Id No: Not reported
Waste Management Uit Name: Not reported
File Name: Active Open

HIST CORTESE:

edr_fname: SPACE AGE, INC.
edr_fadd1: 16421 ILLINOIS
City,State,Zip: PARAMOUNT, CA 90723
Region: CORTESE
Facility County Code: 19
Reg By: LTNKA
Reg Id: I-11663

LOS ANGELES CO. HMS:

Name: SPACE AGE INC
Address: 16421 ILLINOIS AVE
City,State,Zip: PARAMOUNT, CA 90723
Region: LA
Permit Category: T
Facility Id: 11611-011663
Facility Type: 0
Facility Status: Removed
Area: 1G
Permit Number: 00003233T
Permit Status: Removed

CERS:

Name: SPACE AGE, INC.
Address: 16421 ILLINOIS AVE S
City,State,Zip: PARAMOUNT, CA 90723
Site ID: 218338
CERS ID: T0603703828
CERS Description: Leaking Underground Storage Tank Cleanup Site

Affiliation:

Affiliation Type Desc: Regional Board Caseworker
Entity Name: YUE RONG - LOS ANGELES RWQCB (REGION 4)
Entity Title: Not reported
Affiliation Address: 320 W. 4TH ST., SUITE 200
Affiliation City: Los Angeles
Affiliation State: CA
Affiliation Country: Not reported
Affiliation Zip: Not reported
Affiliation Phone: ,

Affiliation Type Desc: Local Agency Caseworker
Entity Name: JOHN AWUJO - LOS ANGELES COUNTY
Entity Title: Not reported
Affiliation Address: 900 S FREMONT AVE
Affiliation City: ALHAMBRA
Affiliation State: CA
Affiliation Country: Not reported
Affiliation Zip: Not reported
Affiliation Phone: 6264583507,

Map ID
Direction
Distance
Elevation

MAP FINDINGS

Site

Database(s)

EDR ID Number
EPA ID Number

SPACE AGE, INC (Continued)

1000168222

Name: WEBER METALS INC.
Address: 16421 ILLINOIS AVE
City,State,Zip: PARAMOUNT, CA 90723
Site ID: 144854
CERS ID: 10273147
CERS Description: Chemical Storage Facilities

Violations:

Site ID: 144854
Site Name: Weber Metals Inc.
Violation Date: 04-30-2019
Citation: HSC 6.95 25508(a)(1) - California Health and Safety Code, Chapter 6.95, Section(s) 25508(a)(1)

Violation Description: Failure to complete and electronically submit a business plan when storing/handling a hazardous material at or above reportable quantities.

Violation Notes: Returned to compliance on 05/02/2020. OBSERVATION: The CUPA did not receive a complete Hazardous Materials Business Plan (HMBP) in the California Environmental Reporting System (CERS) for 2019 reporting year. CORRECTIVE ACTION: Facility is required to electronically submit an HMBP by uploading in CERS: Business Owner/Operator and business activities information Site map per HSC 25505(a)2 that contains north orientation, loading areas, internal roads, adjacent streets, storm and sewer drains, access and exit points, emergency shutoffs, evacuation staging areas, hazardous material handling and storage areas, and emergency response equipment. Disclosure of all Hazardous Materials and Hazardous Waste inventories. Reportable thresholds are 55gallons, 500lbs and/or 200cuft. . Effective December 28, 2017, CalEPA replaced five (5) federal hazard categories available in CERS used for the completion of chemical inventories as part of the annual Hazardous Materials Inventory submittal with twenty-four (24) [Truncated]

Violation Division: Los Angeles County Fire Department
Violation Program: HMRRP
Violation Source: CERS,

Site ID: 144854
Site Name: Weber Metals Inc.
Violation Date: 04-30-2019
Citation: HSC 6.95 25507 - California Health and Safety Code, Chapter 6.95, Section(s) 25507

Violation Description: Failure to adequately establish and implement a business plan when storing/handling a hazardous material at or above reportable quantities.

Violation Notes: Returned to compliance on 05/04/2020. OBSERVATION: Owner/Operator failed to establish and implement a Hazardous Materials Business Plan when storing hazardous materials at or above the thresholds quantities of 55 gallons/500 lbs/200 cubic feet. Observation of (HMs) at or above the thresholds:: (4) 200CF & (2) 300CF OXYGEN (1) 528-gallon double-wall aboveground storage tank storing diesel fuel (6) Acetylene (110-140CF) CORRECTIVE ACTION: Establish and implement a Hazardous Materials Business Plan when storing hazardous materials at or above the thresholds quantities of 55 gallons/500 lbs/200 cubic feet.

Violation Division: Los Angeles County Fire Department
Violation Program: HMRRP
Violation Source: CERS,

Site ID: 144854

Map ID
Direction
Distance
Elevation

MAP FINDINGS

Site

Database(s)

EDR ID Number
EPA ID Number

SPACE AGE, INC (Continued)

1000168222

Site Name: Weber Metals Inc.
Violation Date: 04-30-2019
Citation: HSC 6.95 25505(a)(4) - California Health and Safety Code, Chapter 6.95, Section(s) 25505(a)(4)
Violation Description: Failure to provide initial and annual training to all employees in safety procedures in the event of a release or threatened release of a hazardous material or failure to document and maintain training records for a minimum of three years.
Violation Notes: Returned to compliance on 05/04/2020. OBSERVATION: Hazardous Materials (HMs) employee training documentation was not available at time of inspection CORRECTIVE ACTION: Employees training shall be done per HSC 25505(a)4: Training for all new employees and annual training, including refresher courses, for all employees in safety procedures in the event of a release or threatened release of a hazardous material, including emergency response plans and procedures in the event of a release or threatened release of a hazardous material, including, but not limited to, all of the following: Immediate notification contacts to the appropriate local emergency response personnel and to the unified program agency. Procedures for the mitigation of a release or threatened release to minimize any potential harm or damage to persons, property, or the environment. Evacuation plans and procedures, including immediate notice, for the business site. These training programs may take into consideration the position [Truncated]
Violation Division: Los Angeles County Fire Department
Violation Program: HMRRP
Violation Source: CERS,

Evaluation:
Eval General Type: Compliance Evaluation Inspection
Eval Date: 01-28-2016
Violations Found: No
Eval Type: Routine done by local agency
Eval Notes: Kyle Nelson
Eval Division: Los Angeles County Fire Department
Eval Program: HW
Eval Source: CERS,

Eval General Type: Compliance Evaluation Inspection
Eval Date: 04-30-2019
Violations Found: Yes
Eval Type: Routine done by local agency
Eval Notes: QUEEN UCHEKWE, Environmental Engineer
Eval Division: Los Angeles County Fire Department
Eval Program: HMRRP
Eval Source: CERS,

Eval General Type: Compliance Evaluation Inspection
Eval Date: 01-28-2016
Violations Found: No
Eval Type: Routine done by local agency
Eval Notes: Kyle Nelson
Eval Division: Los Angeles County Fire Department
Eval Program: HMRRP
Eval Source: CERS,

Coordinates:

Map ID
Direction
Distance
Elevation

MAP FINDINGS

Site

Database(s)

EDR ID Number
EPA ID Number

SPACE AGE, INC (Continued)

1000168222

Site ID: 144854
Facility Name: Weber Metals Inc.
Env Int Type Code: HMBP
Program ID: 10273147
Coord Name: Not reported
Ref Point Type Desc: Center of a facility or station.,
Latitude: 33.884810
Longitude: -118.165740

Affiliation:

Affiliation Type Desc: Environmental Contact
Entity Name: QUEEN UCHEKWE
Entity Title: Not reported
Affiliation Address: 16706 Garfield Avenue
Affiliation City: Paramount
Affiliation State: CA
Affiliation Country: Not reported
Affiliation Zip: 90723
Affiliation Phone: ,

Affiliation Type Desc: Facility Mailing Address
Entity Name: Mailing Address
Entity Title: Not reported
Affiliation Address: 16706 Garfield Avenue
Affiliation City: Paramount
Affiliation State: CA
Affiliation Country: Not reported
Affiliation Zip: 90723
Affiliation Phone: ,

Affiliation Type Desc: Legal Owner
Entity Name: WEBER METALS
Entity Title: Not reported
Affiliation Address: 16706 Garfield Avenue
Affiliation City: Paramount
Affiliation State: CA
Affiliation Country: United States
Affiliation Zip: 90723
Affiliation Phone: (562) 602-0260,

Affiliation Type Desc: Document Preparer
Entity Name: Queen Uchekwe
Entity Title: Not reported
Affiliation Address: Not reported
Affiliation City: Not reported
Affiliation State: Not reported
Affiliation Country: Not reported
Affiliation Zip: Not reported
Affiliation Phone: ,

Affiliation Type Desc: Operator
Entity Name: WEBER METALS
Entity Title: Not reported
Affiliation Address: Not reported
Affiliation City: Not reported
Affiliation State: Not reported
Affiliation Country: Not reported

Map ID
 Direction
 Distance
 Elevation

MAP FINDINGS

Site

Database(s)

EDR ID Number
 EPA ID Number

SPACE AGE, INC (Continued)

1000168222

Affiliation Zip: Not reported
 Affiliation Phone: (562) 602-0260,

Affiliation Type Desc: Parent Corporation
 Entity Name: WEBER METALS
 Entity Title: Not reported
 Affiliation Address: Not reported
 Affiliation City: Not reported
 Affiliation State: Not reported
 Affiliation Country: Not reported
 Affiliation Zip: Not reported
 Affiliation Phone: ,

Affiliation Type Desc: CUPA District
 Entity Name: Los Angeles County Fire
 Entity Title: Not reported
 Affiliation Address: 5825 Rickenbacker Road
 Affiliation City: Commerce
 Affiliation State: CA
 Affiliation Country: Not reported
 Affiliation Zip: 90040-3027
 Affiliation Phone: (323) 890-4000,

Affiliation Type Desc: Identification Signer
 Entity Name: Queen Uchekwe
 Entity Title: Tech. Advisor, Environmental Compliance
 Affiliation Address: Not reported
 Affiliation City: Not reported
 Affiliation State: Not reported
 Affiliation Country: Not reported
 Affiliation Zip: Not reported
 Affiliation Phone: ,

O130
South
1/8-1/4
0.197 mi.
1042 ft.

WEBER METALS INC
16421 ILLINOIS AVE
PARAMOUNT, CA 90723
Site 4 of 6 in cluster O

RCRA NonGen / NLR 1025874537
CAL000447668

Relative:
Higher
Actual:
67 ft.

RCRA NonGen / NLR: 20190723
 Date Form Received by Agency:
 Handler Name: WEBER METALS INC
 Handler Address: 16421 ILLINOIS AVE
 Handler City,State,Zip: PARAMOUNT, CA 90723
 EPA ID: CAL000447668
 Contact Name: QUEEN UCHEKWE
 Contact Address: 16706 GARFIELD AVE
 Contact City,State,Zip: PARAMOUNT, CA 90723
 Contact Telephone: 562-602-0260
 Contact Fax: 562-602-0202
 Contact Email: QUEENUCHEKWE@WEBERMETALS.COM
 Contact Title: Not reported
 EPA Region: 09
 Land Type: Not reported
 Federal Waste Generator Description: Not a generator, verified
 Non-Notifier: Not reported
 Biennial Report Cycle: Not reported

Map ID
 Direction
 Distance
 Elevation

MAP FINDINGS

Site

Database(s)

EDR ID Number
 EPA ID Number

WEBER METALS INC (Continued)

1025874537

Accessibility:	Not reported
Active Site Indicator:	Handler Activities
State District Owner:	Not reported
State District:	Not reported
Mailing Address:	16706 GARFIELD AVE
Mailing City, State, Zip:	PARAMOUNT, CA 90723
Owner Name:	WEBER METALS INC
Owner Type:	Other
Operator Name:	QUEEN UCHEKWE
Operator Type:	Other
Short-Term Generator Activity:	No
Importer Activity:	No
Mixed Waste Generator:	No
Transporter Activity:	No
Transfer Facility Activity:	No
Recycler Activity with Storage:	No
Small Quantity On-Site Burner Exemption:	No
Smelting Melting and Refining Furnace Exemption:	No
Underground Injection Control:	No
Off-Site Waste Receipt:	No
Universal Waste Indicator:	Yes
Universal Waste Destination Facility:	Yes
Federal Universal Waste:	No
Active Site Fed-Reg Treatment Storage and Disposal Facility:	Not reported
Active Site Converter Treatment storage and Disposal Facility:	Not reported
Active Site State-Reg Treatment Storage and Disposal Facility:	Not reported
Active Site State-Reg Handler:	---
Federal Facility Indicator:	Not reported
Hazardous Secondary Material Indicator:	N
Sub-Part K Indicator:	Not reported
Commercial TSD Indicator:	No
Treatment Storage and Disposal Type:	Not reported
2018 GPRA Permit Baseline:	Not on the Baseline
2018 GPRA Renewals Baseline:	Not on the Baseline
Permit Renewals Workload Universe:	Not reported
Permit Workload Universe:	Not reported
Permit Progress Universe:	Not reported
Post-Closure Workload Universe:	Not reported
Closure Workload Universe:	Not reported
202 GPRA Corrective Action Baseline:	No
Corrective Action Workload Universe:	No
Subject to Corrective Action Universe:	No
Non-TSDs Where RCRA CA has Been Imposed Universe:	No
TSDs Potentially Subject to CA Under 3004 (u)/(v) Universe:	No
TSDs Only Subject to CA under Discretionary Auth Universe:	No
Corrective Action Priority Ranking:	No NCAPS ranking
Environmental Control Indicator:	No
Institutional Control Indicator:	No
Human Exposure Controls Indicator:	N/A
Groundwater Controls Indicator:	N/A
Operating TSDF Universe:	Not reported
Full Enforcement Universe:	Not reported
Significant Non-Complier Universe:	No
Unaddressed Significant Non-Complier Universe:	No
Addressed Significant Non-Complier Universe:	No
Significant Non-Complier With a Compliance Schedule Universe:	No
Financial Assurance Required:	Not reported

Map ID
Direction
Distance
Elevation

MAP FINDINGS

Site

Database(s)

EDR ID Number
EPA ID Number

WEBER METALS INC (Continued)

1025874537

Handler Date of Last Change: 20190729
Recognized Trader-Importer: No
Recognized Trader-Exporter: No
Importer of Spent Lead Acid Batteries: No
Exporter of Spent Lead Acid Batteries: No
Recycler Activity Without Storage: No
Manifest Broker: No
Sub-Part P Indicator: No

Handler - Owner Operator:

Owner/Operator Indicator: Owner
Owner/Operator Name: WEBER METALS INC
Legal Status: Other
Date Became Current: Not reported
Date Ended Current: Not reported
Owner/Operator Address: 16706 GARFIELD AVE
Owner/Operator City,State,Zip: PARAMOUNT, CA 90723
Owner/Operator Telephone: 562-602-0260
Owner/Operator Telephone Ext: Not reported
Owner/Operator Fax: Not reported
Owner/Operator Email: Not reported

Owner/Operator Indicator: Operator
Owner/Operator Name: QUEEN UCHEKWE
Legal Status: Other
Date Became Current: Not reported
Date Ended Current: Not reported
Owner/Operator Address: 16706 GARFIELD AVE
Owner/Operator City,State,Zip: PARAMOUNT, CA 90723
Owner/Operator Telephone: 562-602-0260
Owner/Operator Telephone Ext: Not reported
Owner/Operator Fax: Not reported
Owner/Operator Email: Not reported

Historic Generators:

Receive Date: 20190723
Handler Name: WEBER METALS INC
Federal Waste Generator Description: Not a generator, verified
State District Owner: Not reported
Large Quantity Handler of Universal Waste: No
Recognized Trader Importer: No
Recognized Trader Exporter: No
Spent Lead Acid Battery Importer: No
Spent Lead Acid Battery Exporter: No
Current Record: Yes
Non Storage Recycler Activity: Not reported
Electronic Manifest Broker: Not reported

List of NAICS Codes and Descriptions:

NAICS Code: 56299
NAICS Description: ALL OTHER WASTE MANAGEMENT SERVICES

Facility Has Received Notices of Violations:

Violations: No Violations Found

Map ID
 Direction
 Distance
 Elevation

MAP FINDINGS

Site

Database(s)

EDR ID Number
 EPA ID Number

WEBER METALS INC (Continued)

1025874537

Evaluation Action Summary:
 Evaluations:

No Evaluations Found

**P131
 NE
 1/8-1/4
 0.204 mi.
 1078 ft.**

**GLOBE FABRICATORS INC
 7744 MADISON ST
 PARAMOUNT, CA 90723**

SEMS-ARCHIVE

**1003878777
 CAD980889067**

Site 3 of 6 in cluster P

**Relative:
 Higher
 Actual:
 72 ft.**

SEMS Archive:
 Site ID: 0902205
 EPA ID: CAD980889067
 Name: GLOBE FABRICATORS INC
 Address: 7744 MADISON ST
 Address 2: Not reported
 City,State,Zip: PARAMOUNT, CA 90723
 Cong District: 31
 FIPS Code: 06037
 FF: N
 NPL: Not on the NPL
 Non NPL Status: NFRAP-Site does not qualify for the NPL based on existing information

SEMS Archive Detail:

Region: 09
 Site ID: 0902205
 EPA ID: CAD980889067
 Site Name: GLOBE FABRICATORS INC
 NPL: N
 FF: N
 OU: 00
 Action Code: VS
 Action Name: ARCH SITE
 SEQ: 1
 Start Date: Not reported
 Finish Date: 1986-01-01 05:00:00
 Qual: Not reported
 Current Action Lead: EPA Perf In-Hse

Region: 09
 Site ID: 0902205
 EPA ID: CAD980889067
 Site Name: GLOBE FABRICATORS INC
 NPL: N
 FF: N
 OU: 00
 Action Code: PA
 Action Name: PA
 SEQ: 1
 Start Date: 1985-08-01 05:00:00
 Finish Date: 1986-01-01 05:00:00
 Qual: N
 Current Action Lead: St Perf

Region: 09
 Site ID: 0902205
 EPA ID: CAD980889067
 Site Name: GLOBE FABRICATORS INC

Map ID
 Direction
 Distance
 Elevation

MAP FINDINGS

Site

Database(s)

EDR ID Number
 EPA ID Number

GLOBE FABRICATORS INC (Continued)

1003878777

NPL: N
 FF: N
 OU: 00
 Action Code: DS
 Action Name: DISCVRY
 SEQ: 1
 Start Date: 1985-09-01 05:00:00
 Finish Date: 1985-09-01 05:00:00
 Qual: Not reported
 Current Action Lead: St Perf

**T132
 NW
 1/8-1/4
 0.205 mi.
 1084 ft.**

**E SAKAL GLASSING
 15737 #14 GARFILD
 PARAMOUNT, CA 90723**

**RCRA-SQG 1000147187
 FINDS CAD981964547
 ECHO**

Site 2 of 2 in cluster T

**Relative:
 Higher
 Actual:
 70 ft.**

RCRA-SQG:
 Date Form Received by Agency: 19870126
 Handler Name: E SAKAL GLASSING
 Handler Address: 15737 #14 GARFILD
 Handler City,State,Zip: PARAMOUNT, CA 90723
 EPA ID: CAD981964547
 Contact Name: ENVIRONMENTAL MANAGER
 Contact Address: 15737 #FOURTEEN GARFILD
 Contact City,State,Zip: PARAMOUNT, CA 90723
 Contact Telephone: 213-531-3688
 Contact Fax: Not reported
 Contact Email: Not reported
 Contact Title: Not reported
 EPA Region: 09
 Land Type: Not reported
 Federal Waste Generator Description: Small Quantity Generator
 Non-Notifier: Not reported
 Biennial Report Cycle: Not reported
 Accessibility: Not reported
 Active Site Indicator: Handler Activities
 State District Owner: CA
 State District: 3
 Mailing Address: #FOURTEEN GARFILD
 Mailing City,State,Zip: PARAMOUNT, CA 90723
 Owner Name: EDWARD L SAKAL
 Owner Type: Private
 Operator Name: NOT REQUIRED
 Operator Type: Private
 Short-Term Generator Activity: No
 Importer Activity: No
 Mixed Waste Generator: No
 Transporter Activity: No
 Transfer Facility Activity: No
 Recycler Activity with Storage: No
 Small Quantity On-Site Burner Exemption: No
 Smelting Melting and Refining Furnace Exemption: No
 Underground Injection Control: No
 Off-Site Waste Receipt: No
 Universal Waste Indicator: No
 Universal Waste Destination Facility: No

Map ID
 Direction
 Distance
 Elevation

MAP FINDINGS

Site

Database(s)

EDR ID Number
 EPA ID Number

E SAKAL GLASSING (Continued)

1000147187

Federal Universal Waste:	No
Active Site Fed-Reg Treatment Storage and Disposal Facility:	Not reported
Active Site Converter Treatment storage and Disposal Facility:	Not reported
Active Site State-Reg Treatment Storage and Disposal Facility:	Not reported
Active Site State-Reg Handler:	---
Federal Facility Indicator:	Not reported
Hazardous Secondary Material Indicator:	NN
Sub-Part K Indicator:	Not reported
Commercial TSD Indicator:	No
Treatment Storage and Disposal Type:	Not reported
2018 GPRA Permit Baseline:	Not on the Baseline
2018 GPRA Renewals Baseline:	Not on the Baseline
Permit Renewals Workload Universe:	Not reported
Permit Workload Universe:	Not reported
Permit Progress Universe:	Not reported
Post-Closure Workload Universe:	Not reported
Closure Workload Universe:	Not reported
202 GPRA Corrective Action Baseline:	No
Corrective Action Workload Universe:	No
Subject to Corrective Action Universe:	No
Non-TSDFs Where RCRA CA has Been Imposed Universe:	No
TSDFs Potentially Subject to CA Under 3004 (u)/(v) Universe:	No
TSDFs Only Subject to CA under Discretionary Auth Universe:	No
Corrective Action Priority Ranking:	No NCAPS ranking
Environmental Control Indicator:	No
Institutional Control Indicator:	No
Human Exposure Controls Indicator:	N/A
Groundwater Controls Indicator:	N/A
Operating TSDF Universe:	Not reported
Full Enforcement Universe:	Not reported
Significant Non-Complier Universe:	No
Unaddressed Significant Non-Complier Universe:	No
Addressed Significant Non-Complier Universe:	No
Significant Non-Complier With a Compliance Schedule Universe:	No
Financial Assurance Required:	Not reported
Handler Date of Last Change:	20000915
Recognized Trader-Importer:	No
Recognized Trader-Exporter:	No
Importer of Spent Lead Acid Batteries:	No
Exporter of Spent Lead Acid Batteries:	No
Recycler Activity Without Storage:	Not reported
Manifest Broker:	Not reported
Sub-Part P Indicator:	No

Handler - Owner Operator:	
Owner/Operator Indicator:	Operator
Owner/Operator Name:	NOT REQUIRED
Legal Status:	Private
Date Became Current:	Not reported
Date Ended Current:	Not reported
Owner/Operator Address:	NOT REQUIRED
Owner/Operator City,State,Zip:	NOT REQUIRED, ME 99999
Owner/Operator Telephone:	415-555-1212
Owner/Operator Telephone Ext:	Not reported
Owner/Operator Fax:	Not reported
Owner/Operator Email:	Not reported

Map ID
Direction
Distance
Elevation

MAP FINDINGS

Site

Database(s)

EDR ID Number
EPA ID Number

E SAKAL GLASSING (Continued)

1000147187

Owner/Operator Indicator:	Owner
Owner/Operator Name:	EDWARD L SAKAL
Legal Status:	Private
Date Became Current:	Not reported
Date Ended Current:	Not reported
Owner/Operator Address:	NOT REQUIRED
Owner/Operator City,State,Zip:	NOT REQUIRED, ME 99999
Owner/Operator Telephone:	415-555-1212
Owner/Operator Telephone Ext:	Not reported
Owner/Operator Fax:	Not reported
Owner/Operator Email:	Not reported

Historic Generators:

Receive Date:	19870126
Handler Name:	E SAKAL GLASSING
Federal Waste Generator Description:	Small Quantity Generator
State District Owner:	CA
Large Quantity Handler of Universal Waste:	No
Recognized Trader Importer:	No
Recognized Trader Exporter:	No
Spent Lead Acid Battery Importer:	No
Spent Lead Acid Battery Exporter:	No
Current Record:	Yes
Non Storage Recycler Activity:	Not reported
Electronic Manifest Broker:	Not reported

List of NAICS Codes and Descriptions:

NAICS Codes:	No NAICS Codes Found
--------------	----------------------

Facility Has Received Notices of Violations:

Violations:	No Violations Found
-------------	---------------------

Evaluation Action Summary:

Evaluations:	No Evaluations Found
--------------	----------------------

FINDS:

Registry ID:	110002757384
--------------	--------------

Click Here:

Environmental Interest/Information System:

RCRAInfo is a national information system that supports the Resource Conservation and Recovery Act (RCRA) program through the tracking of events and activities related to facilities that generate, transport, and treat, store, or dispose of hazardous waste. RCRAInfo allows RCRA program staff to track the notification, permit, compliance, and corrective action activities required under RCRA.

[Click this hyperlink](#) while viewing on your computer to access additional FINDS: detail in the EDR Site Report.

ECHO:

Envid:	1000147187
Registry ID:	110002757384
DFR URL:	http://echo.epa.gov/detailed-facility-report?fid=110002757384

Map ID
 Direction
 Distance
 Elevation

MAP FINDINGS

Site

Database(s)

EDR ID Number
 EPA ID Number

E SAKAL GLASSING (Continued)

1000147187

Name: E SAKAL GLASSING
 Address: 15737 #14 GARFIELD
 City,State,Zip: PARAMOUNT, CA 90723

**R133
 SSW
 1/8-1/4
 0.209 mi.
 1105 ft.**

**EVR-GARD COATINGS CORPORATION
 16400 SOUTH GARFIELD AVENUE
 PARAMOUNT, CA 90723**

Site 3 of 6 in cluster R

**ENVIROSTOR S103984524
 LUST N/A
 Cortese
 HIST CORTESE
 WDS
 CERS**

**Relative:
 Lower
 Actual:
 63 ft.**

ENVIROSTOR:

Name: EVR-GARD COATINGS CORPORATION
 Address: 16400 SOUTH GARFIELD AVENUE
 City,State,Zip: PARAMOUNT, CA 90723
 Facility ID: 19280388
 Status: Refer: Other Agency
 Status Date: 11/01/1985
 Site Code: Not reported
 Site Type: Historical
 Site Type Detailed: * Historical
 Acres: Not reported
 NPL: NO
 Regulatory Agencies: NONE SPECIFIED
 Lead Agency: NONE SPECIFIED
 Program Manager: Not reported
 Supervisor: Referred - Not Assigned
 Division Branch: Cleanup Chatsworth
 Assembly: 63
 Senate: 33
 Special Program: * Site Char & Assess Grant (CERCLA 104)
 Restricted Use: NO
 Site Mgmt Req: NONE SPECIFIED
 Funding: Not reported
 Latitude: 33.88489
 Longitude: -118.1681
 APN: 7102020001
 Past Use: NONE SPECIFIED
 Potential COC: * HALOGENATED ORGANIC COMPOUNDS * Sludge - Paint Lead Mercury and compounds
 Confirmed COC: NONE SPECIFIED
 Potential Description: NONE SPECIFIED
 Alias Name: 7102020001
 Alias Type: APN
 Alias Name: 19280388
 Alias Type: Envirostor ID Number

Completed Info:

Completed Area Name: PROJECT WIDE
 Completed Sub Area Name: Not reported
 Completed Document Type: * Discovery
 Completed Date: 03/20/1980
 Comments: FACILITY IDENTIFIED IW SURVEY QUESTIONNAIRE 12580 QUESTIONNAIRE RETURNED BY PO
 Future Area Name: Not reported
 Future Sub Area Name: Not reported
 Future Document Type: Not reported

Map ID
Direction
Distance
Elevation

MAP FINDINGS

Site

Database(s)

EDR ID Number
EPA ID Number

EVR-GARD COATINGS CORPORATION (Continued)

S103984524

Future Due Date: Not reported
Schedule Area Name: Not reported
Schedule Sub Area Name: Not reported
Schedule Document Type: Not reported
Schedule Due Date: Not reported
Schedule Revised Date: Not reported

Name: EVR-GARD COATING CORPORATION
Address: 16400 GARFIELD AVENUE
City,State,Zip: PARAMOUNT, CA 90723
Facility ID: 70000129
Status: Refer: 1248 Local Agency
Status Date: 08/23/2005
Site Code: Not reported
Site Type: Evaluation
Site Type Detailed: Evaluation
Acres: Not reported
NPL: NO
Regulatory Agencies: LA CNTY FIRE DEPT. (BILLING AND UST), LOS ANGELES COUNTY
Lead Agency: NONE SPECIFIED
Program Manager: Not reported
Supervisor: * Greg Holmes
Division Branch: Cleanup Cypress
Assembly: 63
Senate: 33
Special Program: Not reported
Restricted Use: NO
Site Mgmt Req: NONE SPECIFIED
Funding: Not Applicable
Latitude: 33.88489
Longitude: -118.1681
APN: NONE SPECIFIED
Past Use: NONE SPECIFIED
Potential COC: NONE SPECIFIED
Confirmed COC: NONE SPECIFIED
Potential Description: NONE SPECIFIED
Alias Name: 70000129
Alias Type: Envirostor ID Number

Completed Info:

Completed Area Name: Not reported
Completed Sub Area Name: Not reported
Completed Document Type: Not reported
Completed Date: Not reported
Comments: Not reported

Future Area Name: Not reported
Future Sub Area Name: Not reported
Future Document Type: Not reported
Future Due Date: Not reported
Schedule Area Name: Not reported
Schedule Sub Area Name: Not reported
Schedule Document Type: Not reported
Schedule Due Date: Not reported
Schedule Revised Date: Not reported

LUST:

Map ID
Direction
Distance
Elevation

MAP FINDINGS

Site

Database(s)

EDR ID Number
EPA ID Number

EVR-GARD COATINGS CORPORATION (Continued)

S103984524

Name: EVR-GARD COATINGS
Address: 16400 GARFIELD AVE
City,State,Zip: PARAMOUNT, CA 90723
Lead Agency: LOS ANGELES RWQCB (REGION 4)
Case Type: LUST Cleanup Site
Geo Track: http://geotracker.waterboards.ca.gov/profile_report.asp?global_id=T0603704543
Global Id: T0603704543
Latitude: 33.884899
Longitude: -118.168136
Status: Completed - Case Closed
Status Date: 04/14/2008
Case Worker: GK
RB Case Number: R-00821
Local Agency: LOS ANGELES COUNTY
File Location: Regional Board
Local Case Number: Not reported
Potential Media Affect: Aquifer used for drinking water supply
Potential Contaminants of Concern: Benzene
Site History: Not reported

LUST:

Global Id: T0603704543
Contact Type: Local Agency Caseworker
Contact Name: JOHN AWUJO
Organization Name: LOS ANGELES COUNTY
Address: 900 S FREMONT AVE
City: ALHAMBRA
Email: jawujo@dpw.lacounty.gov
Phone Number: 6264583507

Global Id: T0603704543
Contact Type: Regional Board Caseworker
Contact Name: GREGG KWEY
Organization Name: LOS ANGELES RWQCB (REGION 4)
Address: 320 WEST 4TH ST. SUITE 200- 1ST FLOOR
City: R4 UNKNOWN, LOS ANGELES
Email: gkwey@waterboards.ca.gov
Phone Number: 2135766702

LUST:

Global Id: T0603704543
Action Type: ENFORCEMENT
Date: 12/18/2007
Action: Staff Letter

Global Id: T0603704543
Action Type: ENFORCEMENT
Date: 11/15/2007
Action: Staff Letter

Global Id: T0603704543
Action Type: ENFORCEMENT
Date: 04/14/2008
Action: Closure/No Further Action Letter

Global Id: T0603704543
Action Type: ENFORCEMENT

Map ID
Direction
Distance
Elevation

MAP FINDINGS

Site

Database(s)

EDR ID Number
EPA ID Number

EVR-GARD COATINGS CORPORATION (Continued)

S103984524

Date: 04/14/2008
Action: Closure/No Further Action Letter

Global Id: T0603704543
Action Type: Other
Date: 04/15/1998
Action: Leak Reported

Global Id: T0603704543
Action Type: RESPONSE
Date: 08/15/2006
Action: Other Report / Document

Global Id: T0603704543
Action Type: ENFORCEMENT
Date: 07/21/2006
Action: Staff Letter

Global Id: T0603704543
Action Type: ENFORCEMENT
Date: 04/14/2008
Action: Closure Summary

Global Id: T0603704543
Action Type: RESPONSE
Date: 03/15/2008
Action: Soil and Water Investigation Report

Global Id: T0603704543
Action Type: RESPONSE
Date: 01/10/2007
Action: Other Report / Document

Global Id: T0603704543
Action Type: RESPONSE
Date: 06/28/2006
Action: Tank Removal Report / UST Sampling Report

Global Id: T0603704543
Action Type: RESPONSE
Date: 02/21/2007
Action: Tank Removal Report / UST Sampling Report

Global Id: T0603704543
Action Type: ENFORCEMENT
Date: 03/08/2007
Action: Staff Letter

Global Id: T0603704543
Action Type: RESPONSE
Date: 04/15/2007
Action: Soil and Water Investigation Report

Global Id: T0603704543
Action Type: RESPONSE
Date: 07/01/2007
Action: Electronic Reporting Submittal Due

Map ID
Direction
Distance
Elevation

MAP FINDINGS

Site

Database(s)

EDR ID Number
EPA ID Number

EVR-GARD COATINGS CORPORATION (Continued)

S103984524

Global Id: T0603704543
Action Type: RESPONSE
Date: 12/15/2007
Action: Soil and Water Investigation Workplan

Global Id: T0603704543
Action Type: RESPONSE
Date: 02/09/2007
Action: Other Report / Document

Global Id: T0603704543
Action Type: ENFORCEMENT
Date: 02/06/2008
Action: Site Visit / Inspection / Sampling

LUST:

Global Id: T0603704543
Status: Open - Case Begin Date
Status Date: 04/15/1998

Global Id: T0603704543
Status: Open - Site Assessment
Status Date: 04/15/1998

Global Id: T0603704543
Status: Open - Site Assessment
Status Date: 05/19/1998

Global Id: T0603704543
Status: Open - Site Assessment
Status Date: 07/25/2006

Global Id: T0603704543
Status: Open - Site Assessment
Status Date: 12/14/2007

Global Id: T0603704543
Status: Completed - Case Closed
Status Date: 04/14/2008

CORTESE:

Name: EVR-GARD COATINGS
Address: 16400 GARFIELD AVE
City,State,Zip: PARAMOUNT, CA 90723
Region: CORTESE
Envirostor Id: Not reported
Global ID: T0603704543
Site/Facility Type: LUST CLEANUP SITE
Cleanup Status: COMPLETED - CASE CLOSED
Status Date: Not reported
Site Code: Not reported
Latitude: Not reported
Longitude: Not reported
Owner: Not reported
Enf Type: Not reported

Map ID
Direction
Distance
Elevation

MAP FINDINGS

Site

Database(s)

EDR ID Number
EPA ID Number

EVR-GARD COATINGS CORPORATION (Continued)

S103984524

Swat R: Not reported
Flag: active
Order No: Not reported
Waste Discharge System No: Not reported
Effective Date: Not reported
Region 2: Not reported
WID Id: Not reported
Solid Waste Id No: Not reported
Waste Management Uit Name: Not reported
File Name: Active Open

HIST CORTESE:

edr_fname: EVR GUARD COATINGS
edr_fadd1: 16400 GARFIELD
City,State,Zip: PARAMOUNT, CA 90723
Region: CORTESE
Facility County Code: 19
Reg By: LINKA
Reg Id: R-00821

WDS:

Name: EVR-GARD COATINGS
Address: 16400 GARFIELD
City: PARAMOUNT
Facility ID: 4 19I003988
Facility Type: Not reported
Facility Status: Active - Any facility with a continuous or seasonal discharge that is under Waste Discharge Requirements.
NPDES Number: CAS000001 The 1st 2 characters designate the state. The remaining 7 are assigned by the Regional Board
Subregion: 4
Facility Telephone: Not reported
Facility Contact: Not reported
Agency Name: H & S COATING INC.
Agency Address: Not reported
Agency City,St,Zip: 0
Agency Contact: Not reported
Agency Telephone: Not reported
Agency Type: Not reported
SIC Code: 0
SIC Code 2: Not reported
Primary Waste Type: Not reported
Primary Waste: Not reported
Waste Type2: Not reported
Waste2: Not reported
Primary Waste Type: Not reported
Secondary Waste: Not reported
Secondary Waste Type: Not reported
Design Flow: 0
Baseline Flow: 0
Reclamation: Not reported
POTW: Not reported
Treat To Water: Minor Threat to Water Quality. A violation of a regional board order should cause a relatively minor impairment of beneficial uses compared to a major or minor threat. Not: All nurds without a TTWQ will be considered a minor threat to water quality unless coded at a higher

Map ID
 Direction
 Distance
 Elevation

MAP FINDINGS

Site

Database(s)

EDR ID Number
 EPA ID Number

EVR-GARD COATINGS CORPORATION (Continued)

S103984524

Complexity: Level. A Zero (0) may be used to code those NURDS that are found to represent no threat to water quality.
 Category C - Facilities having no waste treatment systems, such as cooling water dischargers or those who must comply through best management practices, facilities with passive waste treatment and disposal systems, such as septic systems with subsurface disposal, or dischargers having waste storage systems with land disposal such as dairy waste ponds.

CERS:

Name: EVR-GARD COATINGS
 Address: 16400 GARFIELD AVE
 City,State,Zip: PARAMOUNT, CA 90723
 Site ID: 225261
 CERS ID: T0603704543
 CERS Description: Leaking Underground Storage Tank Cleanup Site

Affiliation:

Affiliation Type Desc: Regional Board Caseworker
 Entity Name: GREGG KWEY - LOS ANGELES RWQCB (REGION 4)
 Entity Title: Not reported
 Affiliation Address: 320 WEST 4TH ST. SUITE 200- 1ST FLOOR
 Affiliation City: R4 UNKNOWN, LOS ANGELES
 Affiliation State: CA
 Affiliation Country: Not reported
 Affiliation Zip: Not reported
 Affiliation Phone: 2135766702,

Affiliation Type Desc: Local Agency Caseworker
 Entity Name: JOHN AWUJO - LOS ANGELES COUNTY
 Entity Title: Not reported
 Affiliation Address: 900 S FREMONT AVE
 Affiliation City: ALHAMBRA
 Affiliation State: CA
 Affiliation Country: Not reported
 Affiliation Zip: Not reported
 Affiliation Phone: 6264583507,

R134
SSW
1/8-1/4
0.209 mi.
1105 ft.

RILEY AND EVA DOUGLAS
16400 GARFIELD AVE N SIDE UST
PARAMOUNT, CA 90723

RCRA-SQG 1025878678
CAP000044826

Site 4 of 6 in cluster R

Relative:
Lower

RCRA-SQG:

Date Form Received by Agency: 19980930
 Handler Name: RILEY AND EVA DOUGLAS
 Handler Address: 16400 GARFIELD AVE N SIDE UST
 Handler City,State,Zip: PARAMOUNT, CA 90723
 EPA ID: CAP000044826
 Contact Name: DEREK DOUGLAS
 Contact Address: 2540 MANHATTAN AVE
 Contact City,State,Zip: HERMOSA BEACH, CA 92054
 Contact Telephone: 310-545-4903
 Contact Fax: Not reported
 Contact Email: Not reported
 Contact Title: Not reported

Actual:
63 ft.

Map ID
 Direction
 Distance
 Elevation

MAP FINDINGS

Site

Database(s)

EDR ID Number
 EPA ID Number

RILEY AND EVA DOUGLAS (Continued)

1025878678

EPA Region:	09
Land Type:	Private
Federal Waste Generator Description:	Small Quantity Generator
Non-Notifier:	Not reported
Biennial Report Cycle:	Not reported
Accessibility:	Not reported
Active Site Indicator:	Handler Activities
State District Owner:	Not reported
State District:	Not reported
Mailing Address:	449 29TH ST
Mailing City,State,Zip:	MANHATTEN BEACH, CA 90260
Owner Name:	RILEY AND EVA DOUGLAS
Owner Type:	Private
Operator Name:	Not reported
Operator Type:	Not reported
Short-Term Generator Activity:	No
Importer Activity:	No
Mixed Waste Generator:	No
Transporter Activity:	No
Transfer Facility Activity:	No
Recycler Activity with Storage:	No
Small Quantity On-Site Burner Exemption:	No
Smelting Melting and Refining Furnace Exemption:	No
Underground Injection Control:	No
Off-Site Waste Receipt:	No
Universal Waste Indicator:	No
Universal Waste Destination Facility:	No
Federal Universal Waste:	No
Active Site Fed-Reg Treatment Storage and Disposal Facility:	Not reported
Active Site Converter Treatment storage and Disposal Facility:	Not reported
Active Site State-Reg Treatment Storage and Disposal Facility:	Not reported
Active Site State-Reg Handler:	---
Federal Facility Indicator:	Not reported
Hazardous Secondary Material Indicator:	N
Sub-Part K Indicator:	Not reported
Commercial TSD Indicator:	No
Treatment Storage and Disposal Type:	Not reported
2018 GPRC Permit Baseline:	Not on the Baseline
2018 GPRC Renewals Baseline:	Not on the Baseline
Permit Renewals Workload Universe:	Not reported
Permit Workload Universe:	Not reported
Permit Progress Universe:	Not reported
Post-Closure Workload Universe:	Not reported
Closure Workload Universe:	Not reported
202 GPRC Corrective Action Baseline:	No
Corrective Action Workload Universe:	No
Subject to Corrective Action Universe:	No
Non-TSDs Where RCRA CA has Been Imposed Universe:	No
TSDs Potentially Subject to CA Under 3004 (u)/(v) Universe:	No
TSDs Only Subject to CA under Discretionary Auth Universe:	No
Corrective Action Priority Ranking:	No NCAPS ranking
Environmental Control Indicator:	No
Institutional Control Indicator:	No
Human Exposure Controls Indicator:	N/A
Groundwater Controls Indicator:	N/A
Operating TSD Universe:	Not reported
Full Enforcement Universe:	Not reported

Map ID
Direction
Distance
Elevation

MAP FINDINGS

Site

Database(s)

EDR ID Number
EPA ID Number

RILEY AND EVA DOUGLAS (Continued)

1025878678

Significant Non-Complier Universe: No
Unaddressed Significant Non-Complier Universe: No
Addressed Significant Non-Complier Universe: No
Significant Non-Complier With a Compliance Schedule Universe: No
Financial Assurance Required: Not reported
Handler Date of Last Change: 20060905
Recognized Trader-Importer: No
Recognized Trader-Exporter: No
Importer of Spent Lead Acid Batteries: No
Exporter of Spent Lead Acid Batteries: No
Recycler Activity Without Storage: No
Manifest Broker: No
Sub-Part P Indicator: No

Handler - Owner Operator:

Owner/Operator Indicator: Owner
Owner/Operator Name: RILEY AND EVA DOUGLAS
Legal Status: Private
Date Became Current: Not reported
Date Ended Current: Not reported
Owner/Operator Address: 449 29TH ST
Owner/Operator City,State,Zip: MANHATTEN BEACH, CA 90260
Owner/Operator Telephone: 310-372-1678
Owner/Operator Telephone Ext: Not reported
Owner/Operator Fax: Not reported
Owner/Operator Email: Not reported

Owner/Operator Indicator: Owner
Owner/Operator Name: RILEY AND EVA DOUGLAS
Legal Status: Private
Date Became Current: Not reported
Date Ended Current: Not reported
Owner/Operator Address: 449 29TH ST
Owner/Operator City,State,Zip: MANHATTEN BEACH, CA 90260
Owner/Operator Telephone: 310-372-1678
Owner/Operator Telephone Ext: Not reported
Owner/Operator Fax: Not reported
Owner/Operator Email: Not reported

Historic Generators:

Receive Date: 19980930
Handler Name: RILEY AND EVA DOUGLAS
Federal Waste Generator Description: Small Quantity Generator
State District Owner: Not reported
Large Quantity Handler of Universal Waste: No
Recognized Trader Importer: No
Recognized Trader Exporter: No
Spent Lead Acid Battery Importer: No
Spent Lead Acid Battery Exporter: No
Current Record: Yes
Non Storage Recycler Activity: Not reported
Electronic Manifest Broker: Not reported

Receive Date: 19980930
Handler Name: RILEY AND EVA DOUGLAS

Map ID
 Direction
 Distance
 Elevation

MAP FINDINGS

Site

Database(s)

EDR ID Number
 EPA ID Number

RILEY AND EVA DOUGLAS (Continued)

1025878678

Federal Waste Generator Description:	Large Quantity Generator
State District Owner:	Not reported
Large Quantity Handler of Universal Waste:	No
Recognized Trader Importer:	No
Recognized Trader Exporter:	No
Spent Lead Acid Battery Importer:	No
Spent Lead Acid Battery Exporter:	No
Current Record:	No
Non Storage Recycler Activity:	Not reported
Electronic Manifest Broker:	Not reported
List of NAICS Codes and Descriptions:	
NAICS Codes:	No NAICS Codes Found
Facility Has Received Notices of Violations:	
Violations:	No Violations Found
Evaluation Action Summary:	
Evaluations:	No Evaluations Found

R135
SSW
1/8-1/4
0.209 mi.
1105 ft.

EVER GUARD COATINGS
16400 GARFIELD AVE
PARAMOUNT, CA 90723
Site 5 of 6 in cluster R

LUST **S104891054**
EMI **N/A**
CERS

Relative:	LUST REG 4:	
Lower	Region:	4
	Regional Board:	04
Actual:	County:	Los Angeles
63 ft.	Facility Id:	R-00821
	Status:	Leak being confirmed
	Substance:	Benzene
	Substance Quantity:	Not reported
	Local Case No:	Not reported
	Case Type:	Soil
	Abatement Method Used at the Site:	OT
	Global ID:	T0603704543
	W Global ID:	Not reported
	Staff:	UNK
	Local Agency:	19000
	Cross Street:	JACKSON
	Enforcement Type:	Not reported
	Date Leak Discovered:	Not reported
	Date Leak First Reported:	4/15/1998
	Date Leak Record Entered:	5/20/1998
	Date Confirmation Began:	4/15/1998
	Date Leak Stopped:	Not reported
	Date Case Last Changed on Database:	12/28/2000
	Date the Case was Closed:	Not reported
	How Leak Discovered:	Repair Tank
	How Leak Stopped:	Not reported
	Cause of Leak:	Not reported
	Leak Source:	Tank
	Operator:	Not reported

Map ID
Direction
Distance
Elevation

MAP FINDINGS

Site

Database(s)

EDR ID Number
EPA ID Number

EVER GUARD COATINGS (Continued)

S104891054

Water System: Not reported
Well Name: Not reported
Approx. Dist To Production Well (ft): 4168.4306472510666548930501062
Source of Cleanup Funding: Tank
Preliminary Site Assessment Workplan Submitted: Not reported
Preliminary Site Assessment Began: Not reported
Pollution Characterization Began: Not reported
Remediation Plan Submitted: Not reported
Remedial Action Underway: Not reported
Post Remedial Action Monitoring Began: Not reported
Enforcement Action Date: Not reported
Historical Max MTBE Date: Not reported
Hist Max MTBE Conc in Groundwater: Not reported
Hist Max MTBE Conc in Soil: Not reported
Significant Interim Remedial Action Taken: Not reported
GW Qualifier: Not reported
Soil Qualifier: Not reported
Organization: Not reported
Owner Contact: Not reported
Responsible Party: EVA MARIA & RILEY E DEVGAS
RP Address: 449 29TH ST, MANHATTAN BEACH, CA 90206
Program: LUST
Lat/Long: 33.8851226 / -1
Local Agency Staff: Not reported
Beneficial Use: Not reported
Priority: Not reported
Cleanup Fund Id: Not reported
Suspended: Not reported
Assigned Name: Not reported
Summary: Not reported

EMI:

Name: EVR-GARD COATINGS CO
Address: 16400 GARFIELD AVE
City,State,Zip: PARAMOUNT, CA 90723
Year: 1990
County Code: 19
Air Basin: SC
Facility ID: 54675
Air District Name: SC
SIC Code: 2851
Air District Name: SOUTH COAST AQMD
Community Health Air Pollution Info System: Not reported
Consolidated Emission Reporting Rule: Not reported
Total Organic Hydrocarbon Gases Tons/Yr: 0
Reactive Organic Gases Tons/Yr: 0
Carbon Monoxide Emissions Tons/Yr: 0
NOX - Oxides of Nitrogen Tons/Yr: 0
SOX - Oxides of Sulphur Tons/Yr: 0
Particulate Matter Tons/Yr: 0
Part. Matter 10 Micrometers and Smllr Tons/Yr:0

Name: EVR-GARD COATINGS CO
Address: 16400 GARFIELD AV
City,State,Zip: PARAMOUNT, CA 90723
Year: 1997
County Code: 19

Map ID
Direction
Distance
Elevation

MAP FINDINGS

Site

Database(s)

EDR ID Number
EPA ID Number

EVER GUARD COATINGS (Continued)

S104891054

Air Basin: SC
Facility ID: 54675
Air District Name: SC
SIC Code: 2851
Air District Name: SOUTH COAST AQMD
Community Health Air Pollution Info System: Not reported
Consolidated Emission Reporting Rule: Not reported
Total Organic Hydrocarbon Gases Tons/Yr: 0
Reactive Organic Gases Tons/Yr: 0
Carbon Monoxide Emissions Tons/Yr: 0
NOX - Oxides of Nitrogen Tons/Yr: 0
SOX - Oxides of Sulphur Tons/Yr: 0
Particulate Matter Tons/Yr: 0
Part. Matter 10 Micrometers and Smlr Tons/Yr:0

Name: EVR-GARD COATINGS CO
Address: 16400 GARFIELD AV
City,State,Zip: PARAMOUNT, CA 90723
Year: 1998
County Code: 19
Air Basin: SC
Facility ID: 54675
Air District Name: SC
SIC Code: 2851
Air District Name: SOUTH COAST AQMD
Community Health Air Pollution Info System: Not reported
Consolidated Emission Reporting Rule: Not reported
Total Organic Hydrocarbon Gases Tons/Yr: 0
Reactive Organic Gases Tons/Yr: 0
Carbon Monoxide Emissions Tons/Yr: 0
NOX - Oxides of Nitrogen Tons/Yr: 0
SOX - Oxides of Sulphur Tons/Yr: 0
Particulate Matter Tons/Yr: 0
Part. Matter 10 Micrometers and Smlr Tons/Yr:0

Name: EVR-GARD COATINGS CO
Address: 16400 GARFIELD AV
City,State,Zip: PARAMOUNT, CA 90723
Year: 1999
County Code: 19
Air Basin: SC
Facility ID: 54675
Air District Name: SC
SIC Code: 2851
Air District Name: SOUTH COAST AQMD
Community Health Air Pollution Info System: Not reported
Consolidated Emission Reporting Rule: Not reported
Total Organic Hydrocarbon Gases Tons/Yr: 0
Reactive Organic Gases Tons/Yr: 0
Carbon Monoxide Emissions Tons/Yr: 0
NOX - Oxides of Nitrogen Tons/Yr: 0
SOX - Oxides of Sulphur Tons/Yr: 0
Particulate Matter Tons/Yr: 0
Part. Matter 10 Micrometers and Smlr Tons/Yr:0

Name: EVR-GARD COATINGS CO
Address: 16400 GARFIELD AV

Map ID
Direction
Distance
Elevation

MAP FINDINGS

Site

Database(s)

EDR ID Number
EPA ID Number

EVER GUARD COATINGS (Continued)

S104891054

City,State,Zip: PARAMOUNT, CA 90723
Year: 2000
County Code: 19
Air Basin: SC
Facility ID: 54675
Air District Name: SC
SIC Code: 2851
Air District Name: SOUTH COAST AQMD
Community Health Air Pollution Info System: Not reported
Consolidated Emission Reporting Rule: Not reported
Total Organic Hydrocarbon Gases Tons/Yr: 0
Reactive Organic Gases Tons/Yr: 0
Carbon Monoxide Emissions Tons/Yr: 0
NOX - Oxides of Nitrogen Tons/Yr: 0
SOX - Oxides of Sulphur Tons/Yr: 0
Particulate Matter Tons/Yr: 0
Part. Matter 10 Micrometers and Smlr Tons/Yr:0

Name: EVR-GARD COATINGS CO
Address: 16400 GARFIELD AV
City,State,Zip: PARAMOUNT, CA 90723
Year: 2001
County Code: 19
Air Basin: SC
Facility ID: 54675
Air District Name: SC
SIC Code: 2851
Air District Name: SOUTH COAST AQMD
Community Health Air Pollution Info System: Not reported
Consolidated Emission Reporting Rule: Not reported
Total Organic Hydrocarbon Gases Tons/Yr: 0
Reactive Organic Gases Tons/Yr: 0
Carbon Monoxide Emissions Tons/Yr: 0
NOX - Oxides of Nitrogen Tons/Yr: 0
SOX - Oxides of Sulphur Tons/Yr: 0
Particulate Matter Tons/Yr: 0
Part. Matter 10 Micrometers and Smlr Tons/Yr:0

CERS:

Name: EVR-GARD COATINGS CO
Address: 16400 GARFIELD AVE
City,State,Zip: PARAMOUNT, CA 90723
Site ID: 467018
CERS ID: 110002632330
CERS Description: US EPA Air Emission Inventory System (EIS)

Affiliation:

Affiliation Type Desc: Local Agency Caseworker
Entity Name: JOHN AWUJO LOS ANGELES CNTY
Entity Title: Not reported
Affiliation Address: 900 S FREMONT AVE
Affiliation City: ALHAMBRA
Affiliation State: Not reported
Affiliation Country: Not reported
Affiliation Zip: Not reported
Affiliation Phone: ,

Map ID
Direction
Distance
Elevation

MAP FINDINGS

Site

Database(s)

EDR ID Number
EPA ID Number

EVER GUARD COATINGS (Continued)

S104891054

Affiliation Type Desc: Environmental Contact
Entity Name: ENVIR MGMT
Entity Title: Not reported
Affiliation Address: 16400 S GARFIELD AVE
Affiliation City: PARAMOUNT
Affiliation State: CA
Affiliation Country: Not reported
Affiliation Zip: Not reported
Affiliation Phone: ,

Affiliation Type Desc: Regional Board Caseworker
Entity Name: GREGG KWEY LOS ANGELES RWQCB REGN 4TH
Entity Title: Not reported
Affiliation Address: 320 WEST 4TH ST SUITE 200- 1ST FLOOR
Affiliation City: R4UNKNOWNNALOSANGELES
Affiliation State: Not reported
Affiliation Country: Not reported
Affiliation Zip: Not reported
Affiliation Phone: ,

R136
SSW
1/8-1/4
0.209 mi.
1105 ft.

EVR-GARD COATINGS CORP
16400 S GARFIELD AVE
PARAMOUNT, CA 90723
Site 6 of 6 in cluster R

SEMS-ARCHIVE 1000138867
RCRA-VSQQ CAD008316382
SWEEPS UST
LOS ANGELES CO. HMS

Relative:
Lower
Actual:
63 ft.

SEMS Archive:
Site ID: 0901044
EPA ID: CAD008316382
Name: EVR-GARD COATINGS CORP
Address: 16400 S GARFIELD AVE
Address 2: Not reported
City,State,Zip: PARAMOUNT, CA 90723
Cong District: 31
FIPS Code: 06037
FF: N
NPL: Not on the NPL
Non NPL Status: NFRAP-Site does not qualify for the NPL based on existing information

SEMS Archive Detail:
Region: 09
Site ID: 0901044
EPA ID: CAD008316382
Site Name: EVR-GARD COATINGS CORP
NPL: N
FF: N
OU: 00
Action Code: VS
Action Name: ARCH SITE
SEQ: 1
Start Date: Not reported
Finish Date: 1987-11-01 05:00:00
Qual: Not reported
Current Action Lead: EPA Perf In-Hse

Region: 09
Site ID: 0901044

Map ID
Direction
Distance
Elevation

MAP FINDINGS

Site

Database(s)

EDR ID Number
EPA ID Number

EVR-GARD COATINGS CORP (Continued)

1000138867

EPA ID: CAD008316382
Site Name: EVR-GARD COATINGS CORP
NPL: N
FF: N
OU: 00
Action Code: PA
Action Name: PA
SEQ: 1
Start Date: 1985-12-01 06:00:00
Finish Date: 1987-11-01 05:00:00
Qual: N
Current Action Lead: St Perf

Region: 09
Site ID: 0901044
EPA ID: CAD008316382
Site Name: EVR-GARD COATINGS CORP
NPL: N
FF: N
OU: 00
Action Code: DS
Action Name: DISCVRY
SEQ: 1
Start Date: 1986-02-01 05:00:00
Finish Date: 1986-02-01 05:00:00
Qual: Not reported
Current Action Lead: St Perf

RCRA-VSQQ:

Date Form Received by Agency: 20210813
Handler Name: WHITE CAP, LP (HUB 16-71)
Handler Address: 16400 GARFIELD AVE
Handler City,State,Zip: PARAMOUNT, CA 90723
EPA ID: CAD008316382
Contact Name: KYLE PETRIE
Contact Address: BROOK HOLLOW PARKWAY
Contact City,State,Zip: NORCROSS, GA 30071
Contact Telephone: 404-719-9782
Contact Fax: Not reported
Contact Email: KYLE.PETRIE@WHITECAP.COM
Contact Title: EHS MANAGER
EPA Region: 09
Land Type: Private
Federal Waste Generator Description: Conditionally Exempt Small Quantity Generator
Non-Notifier: Not reported
Biennial Report Cycle: Not reported
Accessibility: Not reported
Active Site Indicator: Handler Activities
State District Owner: Not reported
State District: Not reported
Mailing Address: BROOK HOLLOW PARKWAY
Mailing City,State,Zip: NORCROSS, GA 30071
Owner Name: DEREK B DOUGLAS
Owner Type: Private
Operator Name: WHITE CAP, LP (HUB CONSTRUCTION SUPPLIES, TOOLS, AND
Operator Type: Private

Map ID
 Direction
 Distance
 Elevation

MAP FINDINGS

Site

Database(s)

EDR ID Number
 EPA ID Number

EVR-GARD COATINGS CORP (Continued)

1000138867

Short-Term Generator Activity:	No
Importer Activity:	No
Mixed Waste Generator:	No
Transporter Activity:	No
Transfer Facility Activity:	No
Recycler Activity with Storage:	No
Small Quantity On-Site Burner Exemption:	No
Smelting Melting and Refining Furnace Exemption:	No
Underground Injection Control:	No
Off-Site Waste Receipt:	No
Universal Waste Indicator:	No
Universal Waste Destination Facility:	No
Federal Universal Waste:	No
Active Site Fed-Reg Treatment Storage and Disposal Facility:	Not reported
Active Site Converter Treatment storage and Disposal Facility:	Not reported
Active Site State-Reg Treatment Storage and Disposal Facility:	Not reported
Active Site State-Reg Handler:	---
Federal Facility Indicator:	Not reported
Hazardous Secondary Material Indicator:	N
Sub-Part K Indicator:	Not reported
Commercial TSD Indicator:	No
Treatment Storage and Disposal Type:	Not reported
2018 GPRA Permit Baseline:	Not on the Baseline
2018 GPRA Renewals Baseline:	Not on the Baseline
Permit Renewals Workload Universe:	Not reported
Permit Workload Universe:	Not reported
Permit Progress Universe:	Not reported
Post-Closure Workload Universe:	Not reported
Closure Workload Universe:	Not reported
202 GPRA Corrective Action Baseline:	No
Corrective Action Workload Universe:	No
Subject to Corrective Action Universe:	No
Non-TSDFs Where RCRA CA has Been Imposed Universe:	No
TSDFs Potentially Subject to CA Under 3004 (u)/(v) Universe:	No
TSDFs Only Subject to CA under Discretionary Auth Universe:	No
Corrective Action Priority Ranking:	No NCAPS ranking
Environmental Control Indicator:	No
Institutional Control Indicator:	No
Human Exposure Controls Indicator:	N/A
Groundwater Controls Indicator:	N/A
Operating TSDF Universe:	Not reported
Full Enforcement Universe:	Not reported
Significant Non-Complier Universe:	No
Unaddressed Significant Non-Complier Universe:	No
Addressed Significant Non-Complier Universe:	No
Significant Non-Complier With a Compliance Schedule Universe:	No
Financial Assurance Required:	Not reported
Handler Date of Last Change:	20210823
Recognized Trader-Importer:	No
Recognized Trader-Exporter:	No
Importer of Spent Lead Acid Batteries:	No
Exporter of Spent Lead Acid Batteries:	No
Recycler Activity Without Storage:	No
Manifest Broker:	No
Sub-Part P Indicator:	No

Map ID
Direction
Distance
Elevation

MAP FINDINGS

Site

Database(s)

EDR ID Number
EPA ID Number

EVR-GARD COATINGS CORP (Continued)

1000138867

Hazardous Waste Summary:

Waste Code:	D001
Waste Description:	IGNITABLE WASTE
Waste Code:	D002
Waste Description:	CORROSIVE WASTE
Waste Code:	D005
Waste Description:	BARIUM
Waste Code:	D007
Waste Description:	CHROMIUM
Waste Code:	D008
Waste Description:	LEAD
Waste Code:	D018
Waste Description:	BENZENE
Waste Code:	D035
Waste Description:	METHYL ETHYL KETONE

Handler - Owner Operator:

Owner/Operator Indicator:	Owner
Owner/Operator Name:	RICHARD HEBB / GREGORY SMITH
Legal Status:	Private
Date Became Current:	Not reported
Date Ended Current:	Not reported
Owner/Operator Address:	NOT REQUIRED
Owner/Operator City,State,Zip:	NOT REQUIRED, ME 99999
Owner/Operator Telephone:	415-555-1212
Owner/Operator Telephone Ext:	Not reported
Owner/Operator Fax:	Not reported
Owner/Operator Email:	Not reported

Owner/Operator Indicator:	Operator
Owner/Operator Name:	NOT REQUIRED
Legal Status:	Private
Date Became Current:	Not reported
Date Ended Current:	Not reported
Owner/Operator Address:	NOT REQUIRED
Owner/Operator City,State,Zip:	NOT REQUIRED, ME 99999
Owner/Operator Telephone:	415-555-1212
Owner/Operator Telephone Ext:	Not reported
Owner/Operator Fax:	Not reported
Owner/Operator Email:	Not reported

Owner/Operator Indicator:	Owner
Owner/Operator Name:	DEREK B DOUGLAS
Legal Status:	Private
Date Became Current:	Not reported
Date Ended Current:	Not reported
Owner/Operator Address:	2618 CARNEGIE LANE
Owner/Operator City,State,Zip:	REDONDO BEACH, CA 90278
Owner/Operator Telephone:	310-384-1821
Owner/Operator Telephone Ext:	Not reported

Map ID
Direction
Distance
Elevation

MAP FINDINGS

Site

Database(s)

EDR ID Number
EPA ID Number

EVR-GARD COATINGS CORP (Continued)

1000138867

Owner/Operator Fax: Not reported
Owner/Operator Email: DEREKBDUGLAS@GMAIL.COM

Owner/Operator Indicator: Owner
Owner/Operator Name: RICHARD HEBB / GREGORY SMITH
Legal Status: Private
Date Became Current: Not reported
Date Ended Current: Not reported
Owner/Operator Address: NOT REQUIRED
Owner/Operator City,State,Zip: NOT REQUIRED, ME 99999
Owner/Operator Telephone: 415-555-1212
Owner/Operator Telephone Ext: Not reported
Owner/Operator Fax: Not reported
Owner/Operator Email: Not reported

Owner/Operator Indicator: Operator
Owner/Operator Name: NOT REQUIRED
Legal Status: Private
Date Became Current: Not reported
Date Ended Current: Not reported
Owner/Operator Address: NOT REQUIRED
Owner/Operator City,State,Zip: NOT REQUIRED, ME 99999
Owner/Operator Telephone: 415-555-1212
Owner/Operator Telephone Ext: Not reported
Owner/Operator Fax: Not reported
Owner/Operator Email: Not reported

Owner/Operator Indicator: Operator
Owner/Operator Name: WHITE CAP, LP (HUB CONSTRUCTION SUPPLIES, TOOLS, AND RENTALS)
Legal Status: Private
Date Became Current: 20201019
Date Ended Current: Not reported
Owner/Operator Address: 6250 BROOK HOLLOW PARKWAY
Owner/Operator City,State,Zip: NORCROSS, GA 30071
Owner/Operator Telephone: 404-719-9782
Owner/Operator Telephone Ext: Not reported
Owner/Operator Fax: Not reported
Owner/Operator Email: EHSTEAM@WHITECAP.COM

Historic Generators:

Receive Date: 19810126
Handler Name: EVR-GARD COATINGS CO
Federal Waste Generator Description: Not a generator, verified
State District Owner: CA
Large Quantity Handler of Universal Waste: No
Recognized Trader Importer: No
Recognized Trader Exporter: No
Spent Lead Acid Battery Importer: No
Spent Lead Acid Battery Exporter: No
Current Record: No
Non Storage Recycler Activity: Not reported
Electronic Manifest Broker: Not reported

Receive Date: 20070220
Handler Name: EVR-GARD COATINGS CO
Federal Waste Generator Description: Not a generator, verified
State District Owner: CA

Map ID
Direction
Distance
Elevation

MAP FINDINGS

Site

Database(s)

EDR ID Number
EPA ID Number

EVR-GARD COATINGS CORP (Continued)

1000138867

Large Quantity Handler of Universal Waste: No
Recognized Trader Importer: No
Recognized Trader Exporter: No
Spent Lead Acid Battery Importer: No
Spent Lead Acid Battery Exporter: No
Current Record: No
Non Storage Recycler Activity: Not reported
Electronic Manifest Broker: Not reported

Receive Date: 20210813
Handler Name: WHITE CAP, LP (HUB 16-71)
Federal Waste Generator Description: Conditionally Exempt Small Quantity Generator
State District Owner: Not reported
Large Quantity Handler of Universal Waste: No
Recognized Trader Importer: No
Recognized Trader Exporter: No
Spent Lead Acid Battery Importer: No
Spent Lead Acid Battery Exporter: No
Current Record: Yes
Non Storage Recycler Activity: No
Electronic Manifest Broker: No

List of NAICS Codes and Descriptions:

NAICS Code: 32551
NAICS Description: PAINT AND COATING MANUFACTURING

NAICS Code: 444190
NAICS Description: OTHER BUILDING MATERIAL DEALERS

Facility Has Received Notices of Violations:

Violations: No Violations Found

Evaluation Action Summary:

Evaluations: No Evaluations Found

SWEEPS UST:

Name: EVR-GARD COATINGS CO
Address: 16400 S GARFIELD
City: PARAMOUNT
Status: Active
Comp Number: 821
Number: 1
Board Of Equalization: 44-007490
Referral Date: 01-13-90
Action Date: 01-13-90
Created Date: 01-13-90
Owner Tank Id: Not reported
SWRCB Tank Id: 19-000-000821-000001
Tank Status: A
Capacity: 8800
Active Date: 01-13-90
Tank Use: CHEMICAL
STG: P
Content: Not reported

Map ID
Direction
Distance
Elevation

MAP FINDINGS

Site

Database(s)

EDR ID Number
EPA ID Number

EVR-GARD COATINGS CORP (Continued)

1000138867

Number Of Tanks: 1

LOS ANGELES CO. HMS:

Name: EVR-GARD COATINGS CORP
Address: 16400 GARFIELD AVE
City,State,Zip: PARAMOUNT, CA 907235302
Region: LA
Permit Category: I
Facility Id: 789-I00821
Facility Type: 02
Facility Status: Closed
Area: 1G
Permit Number: 000002834
Permit Status: Removed

Name: EVR-GARD COATINGS CORP
Address: 16400 GARFIELD AVE
City,State,Zip: PARAMOUNT, CA 907235302
Region: LA
Permit Category: I
Facility Id: 789-I00821
Facility Type: 09
Facility Status: Closed
Area: 1G
Permit Number: 000345751
Permit Status: Closed

Name: EVR-GARD COATINGS CORP
Address: 16400 GARFIELD AVE
City,State,Zip: PARAMOUNT, CA 907235302
Region: LA
Permit Category: T
Facility Id: 789-000821
Facility Type: 0
Facility Status: Removed
Area: 1G
Permit Number: 00005843T
Permit Status: Removed

Name: EVR-GARD COATING CO
Address: 16400 GARFIELD AVE
City,State,Zip: PARAMOUNT, CA 907235302
Region: LA
Permit Category: S
Facility Id: 789-042449
Facility Type: S6
Facility Status: Closed
Area: 1G
Permit Number: CGI003988
Permit Status: Closed

Name: EVR-GARD COATING CO
Address: 16400 GARFIELD AVE
City,State,Zip: PARAMOUNT, CA 907235302
Region: LA
Permit Category: S
Facility Id: 789-042449

Map ID
Direction
Distance
Elevation

MAP FINDINGS

Site

Database(s)

EDR ID Number
EPA ID Number

EVR-GARD COATINGS CORP (Continued)

1000138867

Facility Type: S5
Facility Status: Closed
Area: 1G
Permit Number: 000477069
Permit Status: Closed

O137
South
1/8-1/4
0.210 mi.
1109 ft.

DYER H E PLATING INC
16424 MINNESOTA AVE
PARAMOUNT, CA 90723

SEMS-ARCHIVE 1015732695
RCRA-SQG CAD009520578

Site 5 of 6 in cluster O

Relative:
Lower

SEMS Archive:

Actual:
66 ft.

Site ID: 0901216
EPA ID: CAD009520578
Name: DYER H E PLATING INC
Address: 16424 MINNESOTA AVE
Address 2: Not reported
City,State,Zip: PARAMOUNT, CA 90723
Cong District: 31
FIPS Code: 06037
FF: N
NPL: Not on the NPL
Non NPL Status: NFRAP-Site does not qualify for the NPL based on existing information

SEMS Archive Detail:

Region: 09
Site ID: 0901216
EPA ID: CAD009520578
Site Name: DYER H E PLATING INC
NPL: N
FF: N
OU: 00
Action Code: VS
Action Name: ARCH SITE
SEQ: 1
Start Date: Not reported
Finish Date: 1985-10-01 05:00:00
Qual: Not reported
Current Action Lead: EPA Perf In-Hse

Region: 09
Site ID: 0901216
EPA ID: CAD009520578
Site Name: DYER H E PLATING INC
NPL: N
FF: N
OU: 00
Action Code: DS
Action Name: DISCVRY
SEQ: 1
Start Date: 1985-07-01 05:00:00
Finish Date: 1985-07-01 05:00:00
Qual: Not reported
Current Action Lead: St Perf

Region: 09
Site ID: 0901216

Map ID
Direction
Distance
Elevation

MAP FINDINGS

Site

Database(s)

EDR ID Number
EPA ID Number

DYER H E PLATING INC (Continued)

1015732695

EPA ID: CAD009520578
Site Name: DYER H E PLATING INC
NPL: N
FF: N
OU: 00
Action Code: PA
Action Name: PA
SEQ: 1
Start Date: 1985-07-01 05:00:00
Finish Date: 1985-10-01 05:00:00
Qual: N
Current Action Lead: St Perf

RCRA-SQG:

Date Form Received by Agency: 19960901
Handler Name: DYER H E INC
Handler Address: 16424 MINNESOTA
Handler City,State,Zip: PARAMOUNT, CA 90723
EPA ID: CAD009520578
Contact Name: Not reported
Contact Address: Not reported
Contact City,State,Zip: Not reported
Contact Telephone: Not reported
Contact Fax: Not reported
Contact Email: Not reported
Contact Title: Not reported
EPA Region: 09
Land Type: Not reported
Federal Waste Generator Description: Small Quantity Generator
Non-Notifier: Not reported
Biennial Report Cycle: Not reported
Accessibility: Not reported
Active Site Indicator: Handler Activities
State District Owner: CA
State District: 3
Mailing Address: MINNESOTA
Mailing City,State,Zip: PARAMOUNT, CA 90723
Owner Name: H E DYER
Owner Type: Private
Operator Name: NOT REQUIRED
Operator Type: Private
Short-Term Generator Activity: No
Importer Activity: No
Mixed Waste Generator: No
Transporter Activity: No
Transfer Facility Activity: No
Recycler Activity with Storage: No
Small Quantity On-Site Burner Exemption: No
Smelting Melting and Refining Furnace Exemption: No
Underground Injection Control: No
Off-Site Waste Receipt: No
Universal Waste Indicator: No
Universal Waste Destination Facility: No
Federal Universal Waste: No
Active Site Fed-Reg Treatment Storage and Disposal Facility: Not reported
Active Site Converter Treatment storage and Disposal Facility: Not reported

Map ID
 Direction
 Distance
 Elevation

MAP FINDINGS

Site

Database(s)

EDR ID Number
 EPA ID Number

DYER H E PLATING INC (Continued)

1015732695

Active Site State-Reg Treatment Storage and Disposal Facility:	Not reported
Active Site State-Reg Handler:	---
Federal Facility Indicator:	Not reported
Hazardous Secondary Material Indicator:	NN
Sub-Part K Indicator:	Not reported
Commercial TSD Indicator:	No
Treatment Storage and Disposal Type:	Not reported
2018 GPRA Permit Baseline:	Not on the Baseline
2018 GPRA Renewals Baseline:	Not on the Baseline
Permit Renewals Workload Universe:	Not reported
Permit Workload Universe:	Not reported
Permit Progress Universe:	Not reported
Post-Closure Workload Universe:	Not reported
Closure Workload Universe:	Not reported
202 GPRA Corrective Action Baseline:	No
Corrective Action Workload Universe:	No
Subject to Corrective Action Universe:	No
Non-TSDFs Where RCRA CA has Been Imposed Universe:	No
TSDFs Potentially Subject to CA Under 3004 (u)/(v) Universe:	No
TSDFs Only Subject to CA under Discretionary Auth Universe:	No
Corrective Action Priority Ranking:	No NCAPS ranking
Environmental Control Indicator:	No
Institutional Control Indicator:	No
Human Exposure Controls Indicator:	N/A
Groundwater Controls Indicator:	N/A
Operating TSDF Universe:	Not reported
Full Enforcement Universe:	Not reported
Significant Non-Complier Universe:	No
Unaddressed Significant Non-Complier Universe:	No
Addressed Significant Non-Complier Universe:	No
Significant Non-Complier With a Compliance Schedule Universe:	No
Financial Assurance Required:	Not reported
Handler Date of Last Change:	20000915
Recognized Trader-Importer:	No
Recognized Trader-Exporter:	No
Importer of Spent Lead Acid Batteries:	No
Exporter of Spent Lead Acid Batteries:	No
Recycler Activity Without Storage:	Not reported
Manifest Broker:	Not reported
Sub-Part P Indicator:	No

Handler - Owner Operator:

Owner/Operator Indicator:	Owner
Owner/Operator Name:	H E DYER
Legal Status:	Private
Date Became Current:	Not reported
Date Ended Current:	Not reported
Owner/Operator Address:	NOT REQUIRED
Owner/Operator City,State,Zip:	NOT REQUIRED, ME 99999
Owner/Operator Telephone:	415-555-1212
Owner/Operator Telephone Ext:	Not reported
Owner/Operator Fax:	Not reported
Owner/Operator Email:	Not reported
Owner/Operator Indicator:	Operator
Owner/Operator Name:	NOT REQUIRED

Map ID
 Direction
 Distance
 Elevation

MAP FINDINGS

Site

Database(s)

EDR ID Number
 EPA ID Number

DYER H E PLATING INC (Continued)

1015732695

Legal Status:	Private
Date Became Current:	Not reported
Date Ended Current:	Not reported
Owner/Operator Address:	NOT REQUIRED
Owner/Operator City,State,Zip:	NOT REQUIRED, ME 99999
Owner/Operator Telephone:	415-555-1212
Owner/Operator Telephone Ext:	Not reported
Owner/Operator Fax:	Not reported
Owner/Operator Email:	Not reported

Historic Generators:

Receive Date:	19960901
Handler Name:	DYER H E INC
Federal Waste Generator Description:	Small Quantity Generator
State District Owner:	CA
Large Quantity Handler of Universal Waste:	No
Recognized Trader Importer:	No
Recognized Trader Exporter:	No
Spent Lead Acid Battery Importer:	No
Spent Lead Acid Battery Exporter:	No
Current Record:	Yes
Non Storage Recycler Activity:	Not reported
Electronic Manifest Broker:	Not reported

List of NAICS Codes and Descriptions:

NAICS Code:	332813
NAICS Description:	ELECTROPLATING, PLATING, POLISHING, ANODIZING, AND COLORING

Facility Has Received Notices of Violations:

Violations:	No Violations Found
-------------	---------------------

Evaluation Action Summary:

Evaluations:	No Evaluations Found
--------------	----------------------

O138
South
1/8-1/4
0.210 mi.
1109 ft.

DYER H E INC
16424 MINNESOTA
PARAMOUNT, CA 90723
Site 6 of 6 in cluster O

RESPONSE **1000351320**
ENVIROSTOR **N/A**
HIST Cal-Sites
FINDS
ECHO
CERS

Relative:
Lower
Actual:
66 ft.

RESPONSE:
 Name: DYER PLATING
 Address: 16424 MINNESOTA AVENUE
 City,State,Zip: PARAMOUNT, CA 90723
 Facility ID: 19340273
 Site Type: State Response
 Site Type Detail: State Response or NPL
 Acres: 0.1
 National Priorities List: NO
 Cleanup Oversight Agencies: NONE SPECIFIED
 Lead Agency Description: Not reported
 Project Manager: Not reported
 Supervisor: Sayareh Amirebrahimi
 Division Branch: Cleanup Chatsworth

Map ID
Direction
Distance
Elevation

MAP FINDINGS

Site

Database(s)

EDR ID Number
EPA ID Number

DYER H E INC (Continued)

1000351320

Site Code: Not reported
Site Mgmt. Req.: NONE SPECIFIED
Assembly: 63
Senate: 33
Special Program Status: * Site Char & Assess Grant (CERCLA 104)
Status: Certified
Status Date: 01/01/1983
Restricted Use: NO
Funding: Responsible Party
Latitude: 33.88459
Longitude: -118.1662
APN: 7102-022-029, 7102022029
Past Use: METAL PLATING - CHROME, METAL PLATING - OTHER
Potential COC : * HALOGENATED ORGANIC COMPOUNDS * ORGANIC LIQUIDS WITH METALS *
CONTAMINATED SOIL * ACID SOLUTION WITHOUT METALS * UNSPECIFIED
ALKALINE SOLUTIONS Cadmium and compounds Chromium VI Cyanide (free
Nickel
Confirmed COC: NONE SPECIFIED
Potential Description: OTH, SED, SOIL, SV
Alias Name: H E DYER PLATING INC
Alias Type: Alternate Name
Alias Name: 7102-022-029
Alias Type: APN
Alias Name: 7102022029
Alias Type: APN
Alias Name: CAD009520578
Alias Type: EPA Identification Number
Alias Name: 110002636666
Alias Type: EPA (FRS #)
Alias Name: 110033618636
Alias Type: EPA (FRS #)
Alias Name: 19340273
Alias Type: Envirostor ID Number
Completed Info:
Completed Area Name: PROJECT WIDE
Completed Sub Area Name: Not reported
Completed Document Type: Preliminary Assessment Report
Completed Date: 04/01/1985
Comments: Records Search: LACE Industrial Survey 04/02/51 - Copper, Nickel, and
Chrome plating. LACE Industrial Survey 06/11/81 - Chrome, Nickel,
Zinc, and Cadmium plating. LACE plan submitted 06/18/51 - acid, rinse
& metal plating tanks, and vats; above-ground storage tanks. LACE
Industrial Waste Survey 06/11/81 - Reaction tanks, separator holding
tanks, and plating tanks. Incident: 06/13/67 - LACE muriatic acid
spill; vapor formed during spillage; water used to cool down acid;
overflow of basin; PH1 tested; Dyer neutralized; Co hauled
contaminated soil to County Sanitation dirt dump. Enforcement
History: 05/23/79 - LACE, Notice of Violation - Discharge of waste
containing excess CN, CR, NI. 05/02/79 - LACE Notice of Violation -
Final notice for excess heavy metals. 06/28/78 - LACE, Notice of
Violation - Discharge of waste containing excess CR, NI. 05/19/78 -
LACE, Notice of Violation - excess discharge of heavy metals.
03/03/76 - LACE, Notice of Violation - cyanide sample taken.
02/24/76- Exceeds the limit (26.5 ppm). Preliminary Assessment
submitted to EPA (Cercla 104).
Completed Area Name: PROJECT WIDE

Map ID
Direction
Distance
Elevation

MAP FINDINGS

Site

Database(s)

EDR ID Number
EPA ID Number

DYER H E INC (Continued)

1000351320

Completed Sub Area Name: Not reported
Completed Document Type: Certification
Completed Date: 01/01/1983
Comments: Not reported

Completed Area Name: PROJECT WIDE
Completed Sub Area Name: Not reported
Completed Document Type: * Discovery
Completed Date: 01/05/1982
Comments: Facility Identified: LA Chamber of Commerce Business Directory 1958 -
electroplating, metal polishing. Records Search: 10/15/79 -
Inspection (County Health) -- plant survey; CR, ZN, CAD plating,
buffing.

Future Area Name: Not reported
Future Sub Area Name: Not reported
Future Document Type: Not reported
Future Due Date: Not reported
Schedule Area Name: Not reported
Schedule Sub Area Name: Not reported
Schedule Document Type: Not reported
Schedule Due Date: Not reported
Schedule Revised Date: Not reported

ENVIROSTOR:

Name: DYER PLATING
Address: 16424 MINNESOTA AVENUE
City,State,Zip: PARAMOUNT, CA 90723
Facility ID: 19340273
Status: Certified
Status Date: 01/01/1983
Site Code: Not reported
Site Type: State Response
Site Type Detailed: State Response or NPL
Acres: 0.1
NPL: NO
Regulatory Agencies: NONE SPECIFIED
Lead Agency: NONE SPECIFIED
Program Manager: Not reported
Supervisor: Sayareh Amirebrahimi
Division Branch: Cleanup Chatsworth
Assembly: 63
Senate: 33
Special Program: * Site Char & Assess Grant (CERCLA 104)
Restricted Use: NO
Site Mgmt Req: NONE SPECIFIED
Funding: Responsible Party
Latitude: 33.88459
Longitude: -118.1662
APN: 7102-022-029, 7102022029
Past Use: METAL PLATING - CHROME, METAL PLATING - OTHER
Potential COC: * HALOGENATED ORGANIC COMPOUNDS * ORGANIC LIQUIDS WITH METALS *
CONTAMINATED SOIL * ACID SOLUTION WITHOUT METALS * UNSPECIFIED
ALKALINE SOLUTIONS Cadmium and compounds Chromium VI Cyanide (free
Nickel
Confirmed COC: NONE SPECIFIED
Potential Description: OTH, SED, SOIL, SV

Map ID
Direction
Distance
Elevation

MAP FINDINGS

Site

Database(s)

EDR ID Number
EPA ID Number

DYER H E INC (Continued)

1000351320

Alias Name: H E DYER PLATING INC
Alias Type: Alternate Name
Alias Name: 7102-022-029
Alias Type: APN
Alias Name: 7102022029
Alias Type: APN
Alias Name: CAD009520578
Alias Type: EPA Identification Number
Alias Name: 110002636666
Alias Type: EPA (FRS #)
Alias Name: 110033618636
Alias Type: EPA (FRS #)
Alias Name: 19340273
Alias Type: Envirostor ID Number

Completed Info:

Completed Area Name: PROJECT WIDE
Completed Sub Area Name: Not reported
Completed Document Type: Preliminary Assessment Report
Completed Date: 04/01/1985
Comments: Records Search: LACE Industrial Survey 04/02/51 - Copper, Nickel, and Chrome plating. LACE Industrial Survey 06/11/81 - Chrome, Nickel, Zinc, and Cadmium plating. LACE plan submitted 06/18/51 - acid, rinse & metal plating tanks, and vats; above-ground storage tanks. LACE Industrial Waste Survey 06/11/81 - Reaction tanks, separator holding tanks, and plating tanks. Incident: 06/13/67 - LACE muriatic acid spill; vapor formed during spillage; water used to cool down acid; overflow of basin; PH1 tested; Dyer neutralized; Co hauled contaminated soil to County Sanitation dirt dump. Enforcement History: 05/23/79 - LACE, Notice of Violation - Discharge of waste containing excess CN, CR, NI. 05/02/79 - LACE Notice of Violation - Final notice for excess heavy metals. 06/28/78 - LACE, Notice of Violation - Discharge of waste containing excess CR, NI. 05/19/78 - LACE, Notice of Violation - excess discharge of heavy metals. 03/03/76 - LACE, Notice of Violation - cyanide sample taken. 02/24/76- Exceeds the limit (26.5 ppm). Preliminary Assessment submitted to EPA (Cercla 104).

Completed Area Name: PROJECT WIDE
Completed Sub Area Name: Not reported
Completed Document Type: Certification
Completed Date: 01/01/1983
Comments: Not reported

Completed Area Name: PROJECT WIDE
Completed Sub Area Name: Not reported
Completed Document Type: * Discovery
Completed Date: 01/05/1982
Comments: Facility Identified: LA Chamber of Commerce Business Directory 1958 - electroplating, metal polishing. Records Search: 10/15/79 - Inspection (County Health) -- plant survey; CR, ZN, CAD plating, buffing.

Future Area Name: Not reported
Future Sub Area Name: Not reported
Future Document Type: Not reported
Future Due Date: Not reported
Schedule Area Name: Not reported

Map ID
Direction
Distance
Elevation

MAP FINDINGS

Site

Database(s)

EDR ID Number
EPA ID Number

DYER H E INC (Continued)

1000351320

Schedule Sub Area Name: Not reported
Schedule Document Type: Not reported
Schedule Due Date: Not reported
Schedule Revised Date: Not reported

Calsite:

Name: DYER PLATING
Address: 16424 MINNESOTA AVENUE
City: PARAMOUNT
Region: GLENDALE
Facility ID: 19340273
Facility Type: RP
Type: RESPONSIBLE PARTY
Branch: SA
Branch Name: SO CAL - GLENDALE
File Name: Not reported
State Senate District: 01011983
Status: CERTIFIED AS HAVING BEEN REMEDIED SATISFACTORILY UNDER DTSC OVERSIGHT
Status Name: CERTIFIED
Lead Agency: N/A
NPL: Not reported
SIC Code: 34
SIC Name: MANU - FABRICATED METAL PRODUCTS
Access: Not reported
Cortese: Not reported
Hazardous Ranking Score: Not reported
Date Site Hazard Ranked: Not reported
Groundwater Contamination: Not reported
Staff Member Responsible for Site: Not reported
Supervisor Responsible for Site: Not reported
Region Water Control Board: LA
Region Water Control Board Name: LOS ANGELES
Lat/Long Direction: Not reported
Lat/Long (dms): 0 0 0 / 0 0 0
Lat/long Method: Not reported
Lat/Long Description: Not reported
State Assembly District Code: 52
State Senate District Code: 27
Facility ID: 19340273
Activity: DISC
Activity Name: DISCOVERY
AWP Code: Not reported
Proposed Budget: 0
AWP Completion Date: Not reported
Revised Due Date: Not reported
Comments Date: 01051982
Est Person-Yrs to complete: 0
Estimated Size: Not reported
Request to Delete Activity: Not reported
Activity Status: CERT
Definition of Status: CERTIFIED
Liquids Removed (Gals): 0
Liquids Treated (Gals): 0
Action Included Capping: Not reported
Well Decommissioned: Not reported
Action Included Fencing: Not reported
Removal Action Certification: Not reported

Map ID
Direction
Distance
Elevation

MAP FINDINGS

Site

Database(s)

EDR ID Number
EPA ID Number

DYER H E INC (Continued)

1000351320

Activity Comments: Not reported
For Commercial Reuse: 0
For Industrial Reuse: 0
For Residential Reuse: 0
Unknown Type: 0
Facility ID: 19340273
Activity: CERT
Activity Name: CERTIFICATION
AWP Code: Not reported
Proposed Budget: 0
AWP Completion Date: Not reported
Revised Due Date: Not reported
Comments Date: 01011983
Est Person-Yrs to complete: 0
Estimated Size: Not reported
Request to Delete Activity: Not reported
Activity Status: CERT
Definition of Status: CERTIFIED
Liquids Removed (Gals): 0
Liquids Treated (Gals): 0
Action Included Capping: Not reported
Well Decommissioned: Not reported
Action Included Fencing: Not reported
Removal Action Certification: Not reported
Activity Comments: Not reported
For Commercial Reuse: 0
For Industrial Reuse: 0
For Residential Reuse: 0
Unknown Type: 0
Alternate Address: 16424 MINNESOTA AVENUE
Alternate City,St,Zip: PARAMOUNT, CA 90723
Background Info: Not reported
Comments Date: 01051982
Comments: Facility Identified: LA Chamber of Commerce Business
Comments Date: 01051982
Comments: Directory 1958 - electroplating, metal polishing.
Comments Date: 01051982
Comments: Records Search: 10/15/79 - Inspection (County Health) --
Comments Date: 01051982
Comments: plant survey; CR, ZN, CAD plating, buffing.
Comments Date: 02241983
Comments: Questionnaire Received: Firm out of business 03/01/82.
Comments Date: 04011985
Comments: Records Search: LACE Industrial Survey 04/02/51 - Copper,
Comments Date: 04011985
Comments: Nickel, and Chrome plating. LACE Industrial Survey 06/11/81
Comments Date: 04011985
Comments: - Chrome, Nickel, Zinc, and Cadmium plating.
Comments Date: 04011985
Comments: LACE plan submitted 06/18/51 - acid, rinse & metal plating
Comments Date: 04011985
Comments: tanks, and vats; above-ground storage tanks.
Comments Date: 04011985
Comments: LACE Industrial Waste Survey 06/11/81 - Reaction tanks,
Comments Date: 04011985
Comments: separator holding tanks, and plating tanks.
Comments Date: 04011985

Map ID
Direction
Distance
Elevation

MAP FINDINGS

Site

Database(s)

EDR ID Number
EPA ID Number

DYER H E INC (Continued)

1000351320

Comments: Incident: 06/13/67 - LACE muriatic acid spill; vapor formed
Comments Date: 04011985
Comments: during spillage; water used to cool down acid; overflow of
Comments Date: 04011985
Comments: basin; PH1 tested; Dyer neutralized; Co hauled contaminated
Comments Date: 04011985
Comments: soil to County Sanitation dirt dump.
Comments Date: 04011985
Comments: Enforcement History: 05/23/79 - LACE, Notice of Violation -
Comments Date: 04011985
Comments: Discharge of waste containing excess CN, CR, NI. 05/02/79 -
Comments Date: 04011985
Comments: LACE Notice of Violation - Final notice for excess heavy
Comments Date: 04011985
Comments: metals. 06/28/78 - LACE, Notice of Violation - Discharge
Comments Date: 04011985
Comments: of waste containing excess CR, NI. 05/19/78 - LACE, Notice
Comments Date: 04011985
Comments: of Violation - excess discharge of heavy metals. 03/03/76 -
Comments Date: 04011985
Comments: LACE, Notice of Violation - cyanide sample taken. 02/24/76-
Comments Date: 04011985
Comments: Exceeds the limit (26.5 ppm).
Comments Date: 04011985
Comments: Preliminary Assessment submitted to EPA (Cercla 104).
Comments Date: 04191982
Comments: Records Search: LA County Engineering Index 1074, Permit
Comments Date: 04191982
Comments: 4473J current.
Comments Date: 04291983
Comments: Records Search: County Engineering -- Permit 541 4152.
Comments Date: 04291983
Comments: 1950 - rinse part from paint stripper tank, some alkaline
Comments Date: 04291983
Comments: solution to ground. 1951 - began plating, use SA128 to
Comments Date: 04291983
Comments: sewer. May 1967 - Acid spill to alley, tank ruptured. June
Comments Date: 04291983
Comments: 1967 - Cleaned, dirt neutralized & hauled. March 1976 -
Comments Date: 04291983
Comments: Violation: Cyanide discharge. June 1978 - Heavy metal
Comments Date: 04291983
Comments: discharge. February 1979 - Permit 4473 SA 136/Ph Meter etc.
Comments Date: 04291983
Comments: May 1979 - Violation: Discharge of heavy metals. June 1981
Comments Date: 04291983
Comments: - Survey: Some IW Facility no install. 1982 - Company out
Comments Date: 04291983
Comments: of business, inactive site.
Comments Date: 05121982
Comments: Telephone Search: Active company.
Comments Date: 05141982
Comments: Facility Drive-by: Front door appears boarded up; paved.
Comments Date: 05251982
Comments: Questionnaire sent.
Comments Date: 08181991
Comments: Records Search: Removal of 208 cubic yards of contaminated

Map ID
Direction
Distance
Elevation

MAP FINDINGS

Site

Database(s)

EDR ID Number
EPA ID Number

DYER H E INC (Continued)

1000351320

Comments Date: 08181991
Comments: soil sometime in 1983. (Month and day information not
Comments Date: 08181991
Comments: available. January 1 used because it provides the earliest
Comments Date: 08181991
Comments: statute of limitations date.)
Comments Date: 09011983
Comments: Inspection (DHS/TSCD): Samples Taken -- excess cyanide,
Comments Date: 09011983
Comments: copper, cadmium, nickel, chromium & zinc.
Comments Date: 09201984
Comments: Inspection (County Engineering): All facilities demolished.
Comments Date: 10161984
Comments: Facility Drive-by (ASAP): Empty dirt lot.
Comments Date: 11091982
Comments: Inspection (County Engineering): Dyer out of business; IW
Comments Date: 11091982
Comments: facility still exists.
Comments Date: 12041984
Comments: Cleanup is documented (Letter from DHS/TSCD to Mr. Dyer).
ID Name: EPA IDENTIFICATION NUMBER
ID Value: CAD009520578
Alternate Name: H E DYER PLATING INC
Alternate Name: DYER PLATING
Alternate Name: Not reported
Special Programs Code: C104
Special Programs Name: CERCLA 104

FINDS:

Registry ID: 110002636666

Click Here:

Environmental Interest/Information System:

RCRAInfo is a national information system that supports the Resource Conservation and Recovery Act (RCRA) program through the tracking of events and activities related to facilities that generate, transport, and treat, store, or dispose of hazardous waste. RCRAInfo allows RCRA program staff to track the notification, permit, compliance, and corrective action activities required under RCRA.

[Click this hyperlink](#) while viewing on your computer to access additional FINDS: detail in the EDR Site Report.

ECHO:

Envid: 1000351320
Registry ID: 110002636666
DFR URL: <http://echo.epa.gov/detailed-facility-report?fid=110002636666>
Name: DYER H E INC
Address: 16424 MINNESOTA
City,State,Zip: PARAMOUNT, CA 90723

CERS:

Name: DYER PLATING
Address: 16424 MINNESOTA AVENUE
City,State,Zip: PARAMOUNT, CA 90723
Site ID: 336889

Map ID
 Direction
 Distance
 Elevation

MAP FINDINGS

Site

Database(s)

EDR ID Number
 EPA ID Number

DYER H E INC (Continued)

1000351320

CERS ID: 19340273
 CERS Description: State Response
 Affiliation:
 Affiliation Type Desc: Supervisor
 Entity Name: SAYAREH AMIREBRAHIMI
 Entity Title: Not reported
 Affiliation Address: Not reported
 Affiliation City: Not reported
 Affiliation State: Not reported
 Affiliation Country: Not reported
 Affiliation Zip: Not reported
 Affiliation Phone: ,

**U139
 ENE
 1/8-1/4
 0.211 mi.
 1115 ft.**

**M & M CARRIAGE CO
 15746 S VERMONT ST
 PARAMOUNT, CA 90723
 Site 1 of 7 in cluster U**

**RCRA-SQG 1000122767
 FINDS CAD028886836
 ECHO**

**Relative:
 Higher
 Actual:
 71 ft.**

RCRA-SQG:
 Date Form Received by Agency: 19860826
 Handler Name: M & M CARRIAGE CO
 Handler Address: 15746 S VERMONT ST
 Handler City,State,Zip: PARAMOUNT, CA 90723
 EPA ID: CAD028886836
 Contact Name: ENVIRONMENTAL MANAGER
 Contact Address: 15746 S VERMONT ST
 Contact City,State,Zip: PARAMOUNT, CA 90723
 Contact Telephone: 213-630-1944
 Contact Fax: Not reported
 Contact Email: Not reported
 Contact Title: Not reported
 EPA Region: 09
 Land Type: Other
 Federal Waste Generator Description: Small Quantity Generator
 Non-Notifier: Not reported
 Biennial Report Cycle: Not reported
 Accessibility: Not reported
 Active Site Indicator: Handler Activities
 State District Owner: CA
 State District: 3
 Mailing Address: 15746 S VERMONT ST
 Mailing City,State,Zip: PARAMOUNT, CA 90723
 Owner Name: EDWARD H MAKER
 Owner Type: Private
 Operator Name: NOT REQUIRED
 Operator Type: Private
 Short-Term Generator Activity: No
 Importer Activity: No
 Mixed Waste Generator: No
 Transporter Activity: No
 Transfer Facility Activity: No
 Recycler Activity with Storage: No
 Small Quantity On-Site Burner Exemption: No
 Smelting Melting and Refining Furnace Exemption: No
 Underground Injection Control: No

Map ID
 Direction
 Distance
 Elevation

MAP FINDINGS

Site

Database(s)

EDR ID Number
 EPA ID Number

M & M CARRIAGE CO (Continued)

1000122767

Off-Site Waste Receipt:	No
Universal Waste Indicator:	No
Universal Waste Destination Facility:	No
Federal Universal Waste:	No
Active Site Fed-Reg Treatment Storage and Disposal Facility:	Not reported
Active Site Converter Treatment storage and Disposal Facility:	Not reported
Active Site State-Reg Treatment Storage and Disposal Facility:	Not reported
Active Site State-Reg Handler:	---
Federal Facility Indicator:	Not reported
Hazardous Secondary Material Indicator:	NN
Sub-Part K Indicator:	Not reported
Commercial TSD Indicator:	No
Treatment Storage and Disposal Type:	Not reported
2018 GPRA Permit Baseline:	Not on the Baseline
2018 GPRA Renewals Baseline:	Not on the Baseline
Permit Renewals Workload Universe:	Not reported
Permit Workload Universe:	Not reported
Permit Progress Universe:	Not reported
Post-Closure Workload Universe:	Not reported
Closure Workload Universe:	Not reported
202 GPRA Corrective Action Baseline:	No
Corrective Action Workload Universe:	No
Subject to Corrective Action Universe:	No
Non-TSDs Where RCRA CA has Been Imposed Universe:	No
TSDs Potentially Subject to CA Under 3004 (u)/(v) Universe:	No
TSDs Only Subject to CA under Discretionary Auth Universe:	No
Corrective Action Priority Ranking:	No NCAPS ranking
Environmental Control Indicator:	No
Institutional Control Indicator:	No
Human Exposure Controls Indicator:	N/A
Groundwater Controls Indicator:	N/A
Operating TSD Universe:	Not reported
Full Enforcement Universe:	Not reported
Significant Non-Complier Universe:	No
Unaddressed Significant Non-Complier Universe:	No
Addressed Significant Non-Complier Universe:	No
Significant Non-Complier With a Compliance Schedule Universe:	No
Financial Assurance Required:	Not reported
Handler Date of Last Change:	20020627
Recognized Trader-Importer:	No
Recognized Trader-Exporter:	No
Importer of Spent Lead Acid Batteries:	No
Exporter of Spent Lead Acid Batteries:	No
Recycler Activity Without Storage:	Not reported
Manifest Broker:	Not reported
Sub-Part P Indicator:	No

Handler - Owner Operator:

Owner/Operator Indicator:	Operator
Owner/Operator Name:	NOT REQUIRED
Legal Status:	Private
Date Became Current:	Not reported
Date Ended Current:	Not reported
Owner/Operator Address:	NOT REQUIRED
Owner/Operator City,State,Zip:	NOT REQUIRED, ME 99999
Owner/Operator Telephone:	415-555-1212

Map ID
Direction
Distance
Elevation

MAP FINDINGS

Site

Database(s)

EDR ID Number
EPA ID Number

M & M CARRIAGE CO (Continued)

1000122767

Owner/Operator Telephone Ext:	Not reported
Owner/Operator Fax:	Not reported
Owner/Operator Email:	Not reported
Owner/Operator Indicator:	Owner
Owner/Operator Name:	EDWARD H MAKER
Legal Status:	Private
Date Became Current:	Not reported
Date Ended Current:	Not reported
Owner/Operator Address:	NOT REQUIRED
Owner/Operator City,State,Zip:	NOT REQUIRED, ME 99999
Owner/Operator Telephone:	415-555-1212
Owner/Operator Telephone Ext:	Not reported
Owner/Operator Fax:	Not reported
Owner/Operator Email:	Not reported

Historic Generators:

Receive Date:	19860826
Handler Name:	M & M CARRIAGE CO
Federal Waste Generator Description:	Small Quantity Generator
State District Owner:	CA
Large Quantity Handler of Universal Waste:	No
Recognized Trader Importer:	No
Recognized Trader Exporter:	No
Spent Lead Acid Battery Importer:	No
Spent Lead Acid Battery Exporter:	No
Current Record:	Yes
Non Storage Recycler Activity:	Not reported
Electronic Manifest Broker:	Not reported

List of NAICS Codes and Descriptions:

NAICS Code:	811121
NAICS Description:	AUTOMOTIVE BODY, PAINT, AND INTERIOR REPAIR AND MAINTENANCE

Facility Has Received Notices of Violations:

Violations:	No Violations Found
-------------	---------------------

Evaluation Action Summary:

Evaluations:	No Evaluations Found
--------------	----------------------

FINDS:

Registry ID:	110002641142
--------------	--------------

Click Here:

Environmental Interest/Information System:

RCRAInfo is a national information system that supports the Resource Conservation and Recovery Act (RCRA) program through the tracking of events and activities related to facilities that generate, transport, and treat, store, or dispose of hazardous waste. RCRAInfo allows RCRA program staff to track the notification, permit, compliance, and corrective action activities required under RCRA.

Map ID
 Direction
 Distance
 Elevation

MAP FINDINGS

Site

Database(s)

EDR ID Number
 EPA ID Number

M & M CARRIAGE CO (Continued)

1000122767

[Click this hyperlink](#) while viewing on your computer to access additional FINDS: detail in the EDR Site Report.

ECHO:

Envid:	1000122767
Registry ID:	110002641142
DFR URL:	http://echo.epa.gov/detailed-facility-report?fid=110002641142
Name:	M & M CARRIAGE CO
Address:	15746 S VERMONT ST
City,State,Zip:	PARAMOUNT, CA 90723

U140
ENE
1/8-1/4
0.211 mi.
1115 ft.

M&M CARRIAGE CO
15746 SOUTH VERMONT
PARAMOUNT, CA 90723
Site 2 of 7 in cluster U

RCRA-SQG 1000106262
CAD982478349

Relative:
Higher
Actual:
71 ft.

RCRA-SQG:		19880610
Date Form Received by Agency:		19880610
Handler Name:	M&M CARRIAGE CO	
Handler Address:		15746 SOUTH VERMONT
Handler City,State,Zip:		PARAMOUNT, CA 90723
EPA ID:		CAD982478349
Contact Name:		ENVIRONMENTAL MANAGER
Contact Address:		15746 SOUTH VERMONT
Contact City,State,Zip:		PARAMOUNT, CA 90723
Contact Telephone:		213-630-1944
Contact Fax:		Not reported
Contact Email:		Not reported
Contact Title:		Not reported
EPA Region:		09
Land Type:		Other
Federal Waste Generator Description:		Small Quantity Generator
Non-Notifier:		Not reported
Biennial Report Cycle:		Not reported
Accessibility:		Not reported
Active Site Indicator:		Handler Activities
State District Owner:		CA
State District:		3
Mailing Address:		15746 SOUTH VERMONT
Mailing City,State,Zip:		PARAMOUNT, CA 90723
Owner Name:		DON MAKER
Owner Type:		Private
Operator Name:		NOT REQUIRED
Operator Type:		Private
Short-Term Generator Activity:		No
Importer Activity:		No
Mixed Waste Generator:		No
Transporter Activity:		No
Transfer Facility Activity:		No
Recycler Activity with Storage:		No
Small Quantity On-Site Burner Exemption:		No
Smelting Melting and Refining Furnace Exemption:		No
Underground Injection Control:		No
Off-Site Waste Receipt:		No
Universal Waste Indicator:		No
Universal Waste Destination Facility:		No

Map ID
 Direction
 Distance
 Elevation

MAP FINDINGS

Site

Database(s)

EDR ID Number
 EPA ID Number

M&M CARRIAGE CO (Continued)

1000106262

Federal Universal Waste:	No
Active Site Fed-Reg Treatment Storage and Disposal Facility:	Not reported
Active Site Converter Treatment storage and Disposal Facility:	Not reported
Active Site State-Reg Treatment Storage and Disposal Facility:	Not reported
Active Site State-Reg Handler:	---
Federal Facility Indicator:	Not reported
Hazardous Secondary Material Indicator:	NN
Sub-Part K Indicator:	Not reported
Commercial TSD Indicator:	No
Treatment Storage and Disposal Type:	Not reported
2018 GPRA Permit Baseline:	Not on the Baseline
2018 GPRA Renewals Baseline:	Not on the Baseline
Permit Renewals Workload Universe:	Not reported
Permit Workload Universe:	Not reported
Permit Progress Universe:	Not reported
Post-Closure Workload Universe:	Not reported
Closure Workload Universe:	Not reported
202 GPRA Corrective Action Baseline:	No
Corrective Action Workload Universe:	No
Subject to Corrective Action Universe:	No
Non-TSDFs Where RCRA CA has Been Imposed Universe:	No
TSDFs Potentially Subject to CA Under 3004 (u)/(v) Universe:	No
TSDFs Only Subject to CA under Discretionary Auth Universe:	No
Corrective Action Priority Ranking:	No NCAPS ranking
Environmental Control Indicator:	No
Institutional Control Indicator:	No
Human Exposure Controls Indicator:	N/A
Groundwater Controls Indicator:	N/A
Operating TSDF Universe:	Not reported
Full Enforcement Universe:	Not reported
Significant Non-Complier Universe:	No
Unaddressed Significant Non-Complier Universe:	No
Addressed Significant Non-Complier Universe:	No
Significant Non-Complier With a Compliance Schedule Universe:	No
Financial Assurance Required:	Not reported
Handler Date of Last Change:	20020627
Recognized Trader-Importer:	No
Recognized Trader-Exporter:	No
Importer of Spent Lead Acid Batteries:	No
Exporter of Spent Lead Acid Batteries:	No
Recycler Activity Without Storage:	Not reported
Manifest Broker:	Not reported
Sub-Part P Indicator:	No

Handler - Owner Operator:	
Owner/Operator Indicator:	Owner
Owner/Operator Name:	DON MAKER
Legal Status:	Private
Date Became Current:	Not reported
Date Ended Current:	Not reported
Owner/Operator Address:	NOT REQUIRED
Owner/Operator City,State,Zip:	NOT REQUIRED, ME 99999
Owner/Operator Telephone:	415-555-1212
Owner/Operator Telephone Ext:	Not reported
Owner/Operator Fax:	Not reported
Owner/Operator Email:	Not reported

Map ID
 Direction
 Distance
 Elevation

MAP FINDINGS

Site

Database(s)

EDR ID Number
 EPA ID Number

M&M CARRIAGE CO (Continued)

1000106262

Owner/Operator Indicator:	Operator
Owner/Operator Name:	NOT REQUIRED
Legal Status:	Private
Date Became Current:	Not reported
Date Ended Current:	Not reported
Owner/Operator Address:	NOT REQUIRED
Owner/Operator City,State,Zip:	NOT REQUIRED, ME 99999
Owner/Operator Telephone:	415-555-1212
Owner/Operator Telephone Ext:	Not reported
Owner/Operator Fax:	Not reported
Owner/Operator Email:	Not reported

Historic Generators:

Receive Date:	19880610
Handler Name:	M&M CARRIAGE CO
Federal Waste Generator Description:	Small Quantity Generator
State District Owner:	CA
Large Quantity Handler of Universal Waste:	No
Recognized Trader Importer:	No
Recognized Trader Exporter:	No
Spent Lead Acid Battery Importer:	No
Spent Lead Acid Battery Exporter:	No
Current Record:	Yes
Non Storage Recycler Activity:	Not reported
Electronic Manifest Broker:	Not reported

List of NAICS Codes and Descriptions:

NAICS Codes:	No NAICS Codes Found
--------------	----------------------

Facility Has Received Notices of Violations:

Violations:	No Violations Found
-------------	---------------------

Evaluation Action Summary:

Evaluations:	No Evaluations Found
--------------	----------------------

V141
 North
 1/8-1/4
 0.212 mi.
 1121 ft.

COLOR PRESS PRINTING INC
15558 MINNESOTA AVE
PARAMOUNT, CA 90423
Site 1 of 7 in cluster V

CERS HAZ WASTE S123518991
CERS N/A
HWTS

Relative:
Higher
Actual:
71 ft.

CERS HAZ WASTE:	
Name:	COLOR PRESS PRINTING INC
Address:	15558 MINNESOTA AVE
City,State,Zip:	PARAMOUNT, CA 90723
Site ID:	421914
CERS ID:	10733983
CERS Description:	Hazardous Waste Generator

CERS:

Name:	COLOR PRESS PRINTING INC
Address:	15558 MINNESOTA AVE
City,State,Zip:	PARAMOUNT, CA 90723
Site ID:	421914

Map ID
Direction
Distance
Elevation

MAP FINDINGS

Site

Database(s)

EDR ID Number
EPA ID Number

COLOR PRESS PRINTING INC (Continued)

S123518991

CERS ID: 10733983
CERS Description: Chemical Storage Facilities

Violations:

Site ID: 421914
Site Name: Color Press Printing Inc
Violation Date: 12-05-2016
Citation: HSC 6.95 Multiple - California Health and Safety Code, Chapter 6.95, Section(s) Multiple
Violation Description: Business Plan Program - Administration/Documentation - General
Violation Notes: Returned to compliance on 01/04/2017.
Violation Division: Los Angeles County Fire Department
Violation Program: HMRRP
Violation Source: CERS,

Site ID: 421914
Site Name: Color Press Printing Inc
Violation Date: 12-05-2016
Citation: 22 CCR 12 66262.12 - California Code of Regulations, Title 22, Chapter 12, Section(s) 66262.12
Violation Description: Failure to obtain an Identification Number prior to treating, storing, disposing of, transporting or offering for transportation any hazardous waste.
Violation Notes: Returned to compliance on 05/16/2017. OBSERVATION: This facility does not have a valid EPA ID number to manage hazardous waste. A hazardous waste generator shall not treat, store, dispose of, transport or offer for transportation, hazardous waste without an EPA ID number. The facility generates used oil and waste ink and did not obtain an EPA ID #. CORRECTIVE ACTION: Immediately obtain an EPA ID number through DTSC to manage hazardous waste and submit evidence to the CUPA by [date, 30 days from now].
Violation Division: Los Angeles County Fire Department
Violation Program: HW
Violation Source: CERS,

Site ID: 421914
Site Name: Color Press Printing Inc
Violation Date: 12-05-2016
Citation: HSC 6.5 Multiple - California Health and Safety Code, Chapter 6.5, Section(s) Multiple
Violation Description: Hazardous Waste Generator Program - Operations/Maintenance - General
Violation Notes: Returned to compliance on 04/20/2017. 2013 CALIFORNIA FIRE CODE 906.2 General requirements. Portable fire extinguishers shall be selected, installed and maintained in accordance with this section and California Code of Regulations, Title 19, Division 1, Chapter 3. Title 19. Public Safety Division 1. State Fire Marshal Chapter 3. Fire Extinguishers Article 6. Inspection, Maintenance and Recharging 575.1. Maintenance and Required Service intervals. (a) Fire extinguishers shall be subjected to maintenance annually as described in this chapter or immediately after use or when specifically indicated by an inspection or at the time of hydrostatic test. For purposes of maintenance, hydrostatic tests required during the same calendar year shall be performed at the time of the annual maintenance or recharge. OBSERVATION: Observed four of four fire extinguishers stored together on the floor behind a post, and did not have annual service.
Violation Division: Los Angeles County Fire Department
Violation Program: HW
Violation Source: CERS,

Map ID
Direction
Distance
Elevation

MAP FINDINGS

Site

Database(s)

EDR ID Number
EPA ID Number

COLOR PRESS PRINTING INC (Continued)

S123518991

Site ID: 421914
Site Name: Color Press Printing Inc
Violation Date: 07-21-2020
Citation: 40 CFR 1 265.173 - U.S. Code of Federal Regulations, Title 40, Chapter 1, Section(s) 265.173
Violation Description: Failure to meet the following container management requirements: (a) A container holding hazardous waste must always be closed during storage, except when it is necessary to add or remove waste. (b) A container holding hazardous waste must not be opened, handled, or stored in a manner which may rupture the container or cause it to leak.
Violation Notes: OBSERVATION: Observed 3 x 55 gal buckets of used oil without lids/covers. CORRECTIVE ACTION: Submit photos to the CUPA demonstrating that the container listed above has been properly closed.
Violation Division: Los Angeles County Fire Department
Violation Program: HW
Violation Source: CERS,

Site ID: 421914
Site Name: Color Press Printing Inc
Violation Date: 12-05-2016
Citation: HSC 6.95 25508(a)(1) - California Health and Safety Code, Chapter 6.95, Section(s) 25508(a)(1)
Violation Description: Failure to complete and electronically submit a business plan when storing/handling a hazardous material at or above reportable quantities.
Violation Notes: Returned to compliance on 04/21/2017.
Violation Division: Los Angeles County Fire Department
Violation Program: HMRRP
Violation Source: CERS,

Site ID: 421914
Site Name: Color Press Printing Inc
Violation Date: 04-20-2017
Citation: 22 CCR 12 66262.12 - California Code of Regulations, Title 22, Chapter 12, Section(s) 66262.12
Violation Description: Failure to obtain an Identification Number prior to treating, storing, disposing of, transporting or offering for transportation any hazardous waste.
Violation Notes: Returned to compliance on 05/16/2017. Facility failed to obtain an active EPA ID #. The facility generates used oil and paint waste.
Violation Division: Los Angeles County Fire Department
Violation Program: HW
Violation Source: CERS,

Site ID: 421914
Site Name: Color Press Printing Inc
Violation Date: 12-05-2016
Citation: 40 CFR 1 265.31 - U.S. Code of Federal Regulations, Title 40, Chapter 1, Section(s) 265.31
Violation Description: Failure to maintain and operate the facility to minimize the possibility of a fire, explosion, or any unplanned sudden or non-sudden release of hazardous waste or hazardous waste constituents to air, soil, or surface water which could threaten human health or the environment.
Violation Notes: Returned to compliance on 04/20/2017. OBSERVATION: Generator failed to

Map ID
Direction
Distance
Elevation

MAP FINDINGS

Site

Database(s)

EDR ID Number
EPA ID Number

COLOR PRESS PRINTING INC (Continued)

S123518991

maintain and operate the facility to minimize the possibility of a fire, explosion, or any unplanned sudden or non-sudden release of hazardous waste or hazardous waste constituents to the air, soil, or surface water which could threaten human health or the environment. Observed oil leaking from the offset printing machine and used oil on the floor shop. Also observed oil soaked shop towels and absorbent around and under the offset printing machine. **CORRECTIVE ACTION:** Owner/Operator shall immediately maintain the facility to minimize the possibility of a fire, explosion, or any unplanned sudden or non-sudden release of hazardous waste or hazardous waste constituents to the air, soil, or surface water which could threaten human health or the environment. The Owner/Operator shall develop procedures to operate the facility in such a manner to minimize the possibility of a fire, explosion, or any unplanned sudden or non-sudden release [Truncated]

Violation Division: Los Angeles County Fire Department
Violation Program: HW
Violation Source: CERS,

Site ID: 421914
Site Name: Color Press Printing Inc
Violation Date: 12-05-2016
Citation: HSC 6.95 25507 - California Health and Safety Code, Chapter 6.95, Section(s) 25507

Violation Description: Failure to adequately establish and implement a business plan when storing/handling a hazardous material at or above reportable quantities.

Violation Notes: Returned to compliance on 04/21/2017.
Violation Division: Los Angeles County Fire Department
Violation Program: HMRRP
Violation Source: CERS,

Site ID: 421914
Site Name: Color Press Printing Inc
Violation Date: 07-21-2020
Citation: HSC 6.95 25505.1 - California Health and Safety Code, Chapter 6.95, Section(s) 25505.1

Violation Description: Failure to notify property owner in writing that the business is subject to the business plan program and has complied with its provisions.

Violation Notes: OBSERVATION: The business failed to notify property owner in writing that the business is subject to the business plan program and has complied with its provisions. **CORRECTIVE ACTION:** Notify the property owner in writing that the business is subject to the business plan program and has complied with its provisions. Submit documentation of correction to the unified program agency.

Violation Division: Los Angeles County Fire Department
Violation Program: HMRRP
Violation Source: CERS,

Site ID: 421914
Site Name: Color Press Printing Inc
Violation Date: 07-21-2020
Citation: 22 CCR 12 66262.34(f) - California Code of Regulations, Title 22, Chapter 12, Section(s) 66262.34(f)

Violation Description: Failure to properly label hazardous waste accumulation containers and portable tanks with the following requirements: "Hazardous Waste",

Map ID
Direction
Distance
Elevation

MAP FINDINGS

Site

Database(s)

EDR ID Number
EPA ID Number

COLOR PRESS PRINTING INC (Continued)

S123518991

name and address of the generator, physical and chemical characteristics of the Hazardous Waste, and starting accumulation date.

Violation Notes: OBSERVATION: Observed used oil accumulated in unlabeled 5 gallon buckets. CORRECTIVE ACTION: Submit a photo to the CUPA demonstrating that the container listed above has been properly labeled.

Violation Division: Los Angeles County Fire Department
Violation Program: HW
Violation Source: CERS,

Site ID: 421914
Site Name: Color Press Printing Inc
Violation Date: 12-05-2016
Citation: 22 CCR 12 66262.34(f) - California Code of Regulations, Title 22, Chapter 12, Section(s) 66262.34(f)

Violation Description: Failure to properly label hazardous waste accumulation containers and portable tanks with the following requirements: "Hazardous Waste", name and address of the generator, physical and chemical characteristics of the Hazardous Waste, and starting accumulation date.

Violation Notes: Returned to compliance on 04/20/2017. OBSERVATION: [Describe containers and what information was missing]. All hazardous waste containers shall be marked with the following information: 1) the words Hazardous Waste ; 2) name and address of generator; 3) hazardous properties; 4) physical state; 5) composition (contents); 6) accumulation start date. Observed a 55 gallon drum of waste ink and 5 gallon containers of used oil not labeled. CORRECTIVE ACTION: Immediately label these containers and ensure that all hazardous waste containers are marked with all the required information.

Violation Division: Los Angeles County Fire Department
Violation Program: HW
Violation Source: CERS,

Site ID: 421914
Site Name: Color Press Printing Inc
Violation Date: 04-20-2017
Citation: HSC 6.95 25507 - California Health and Safety Code, Chapter 6.95, Section(s) 25507

Violation Description: Failure to adequately establish and implement a business plan when storing/handling a hazardous material at or above reportable quantities.

Violation Notes: Returned to compliance on 04/21/2017. FACILITY FAILED TO ESTABLISH AND IMPLEMENT A HMBP.

Violation Division: Los Angeles County Fire Department
Violation Program: HMRRP
Violation Source: CERS,

Site ID: 421914
Site Name: Color Press Printing Inc
Violation Date: 12-05-2016
Citation: HSC 6.5 Multiple - California Health and Safety Code, Chapter 6.5, Section(s) Multiple

Violation Description: Hazardous Waste Generator Program - Administration/Documentation - General

Violation Notes: Returned to compliance on 12/05/2016. OBSERVATION: Owner/Operator failed to obtain or maintain an active permit. CORRECTIVE ACTION: Every business or business concern within the jurisdiction of the

Map ID
Direction
Distance
Elevation

MAP FINDINGS

Site

Database(s)

EDR ID Number
EPA ID Number

COLOR PRESS PRINTING INC (Continued)

S123518991

LACoCUPA and subject to one or more of the program elements shall be required to apply for, pay the permit fees, and obtain from the LACoCUPA a unified program facility permit for the program elements applicable to such facility prior to the commencement of any business or activity related to any of the program elements. The permit required under this section shall be posted and conspicuously displayed at the location falling under the requirements of this chapter. Every person, business, or business concern within the jurisdiction of the LACoCUPA and subject to the requirements of one or more of the program elements shall be required to pay the applicable annual fees and any applicable late payment penalty and apply for and obtain from the LACoCUPA a unified program facility permit for the program elements [Truncated]

Violation Division: Los Angeles County Fire Department
Violation Program: HW
Violation Source: CERS,

Site ID: 421914
Site Name: Color Press Printing Inc
Violation Date: 04-20-2017
Citation: HSC 6.95 25508(a)(1) - California Health and Safety Code, Chapter 6.95, Section(s) 25508(a)(1)

Violation Description: Failure to complete and electronically submit a business plan when storing/handling a hazardous material at or above reportable quantities.

Violation Notes: Returned to compliance on 04/21/2017. FACILITY FAILED TO ELECTRONICALLY SUBMIT A HMBP TO CERS.

Violation Division: Los Angeles County Fire Department
Violation Program: HMRRP
Violation Source: CERS,

Evaluation:

Eval General Type: Other/Unknown
Eval Date: 04-21-2017
Violations Found: No
Eval Type: Other, not routine, done by local agency
Eval Notes: Not reported
Eval Division: Los Angeles County Fire Department
Eval Program: HMRRP
Eval Source: CERS,

Eval General Type: Other/Unknown
Eval Date: 04-20-2017
Violations Found: Yes
Eval Type: Other, not routine, done by local agency
Eval Notes: MOE MOHEBBI, PRESIDENT
Eval Division: Los Angeles County Fire Department
Eval Program: HMRRP
Eval Source: CERS,

Eval General Type: Compliance Evaluation Inspection
Eval Date: 07-21-2020
Violations Found: Yes
Eval Type: Routine done by local agency
Eval Notes: Jimmy Mallares, Binder
Eval Division: Los Angeles County Fire Department
Eval Program: HW

Map ID
Direction
Distance
Elevation

MAP FINDINGS

Site

Database(s)

EDR ID Number
EPA ID Number

COLOR PRESS PRINTING INC (Continued)

S123518991

Eval Source: CERS,

Eval General Type: Compliance Evaluation Inspection
Eval Date: 12-05-2016
Violations Found: Yes
Eval Type: Routine done by local agency
Eval Notes: MOE MOHEBBI, PRESIDENT
Eval Division: Los Angeles County Fire Department
Eval Program: HMRRP
Eval Source: CERS,

Eval General Type: Compliance Evaluation Inspection
Eval Date: 07-21-2020
Violations Found: Yes
Eval Type: Routine done by local agency
Eval Notes: Jimmy Mallares, Binder
Eval Division: Los Angeles County Fire Department
Eval Program: HMRRP
Eval Source: CERS,

Eval General Type: Compliance Evaluation Inspection
Eval Date: 12-05-2016
Violations Found: Yes
Eval Type: Routine done by local agency
Eval Notes: MOE MOHEBBI, PRESIDENT
Eval Division: Los Angeles County Fire Department
Eval Program: HW
Eval Source: CERS,

Eval General Type: Other/Unknown
Eval Date: 04-20-2017
Violations Found: Yes
Eval Type: Other, not routine, done by local agency
Eval Notes: MOE MOHEBBI, PRESIDENT
Eval Division: Los Angeles County Fire Department
Eval Program: HW
Eval Source: CERS,

Eval General Type: Other/Unknown
Eval Date: 05-16-2017
Violations Found: No
Eval Type: Other, not routine, done by local agency
Eval Notes: Not reported
Eval Division: Los Angeles County Fire Department
Eval Program: HW
Eval Source: CERS,

Coordinates:
Site ID: 421914
Facility Name: Color Press Printing Inc
Env Int Type Code: HMBP
Program ID: 10733983
Coord Name: Not reported
Ref Point Type Desc: Center of a facility or station.,
Latitude: 33.891830
Longitude: -118.166670

Map ID
Direction
Distance
Elevation

MAP FINDINGS

Site

Database(s)

EDR ID Number
EPA ID Number

COLOR PRESS PRINTING INC (Continued)

S123518991

Affiliation:

Affiliation Type Desc: Identification Signer
Entity Name: Mohsen Khodabendeblou
Entity Title: owner
Affiliation Address: Not reported
Affiliation City: Not reported
Affiliation State: Not reported
Affiliation Country: Not reported
Affiliation Zip: Not reported
Affiliation Phone: ,

Affiliation Type Desc: Document Preparer
Entity Name: mohsen Khodabendeblou
Entity Title: Not reported
Affiliation Address: Not reported
Affiliation City: Not reported
Affiliation State: Not reported
Affiliation Country: Not reported
Affiliation Zip: Not reported
Affiliation Phone: ,

Affiliation Type Desc: Environmental Contact
Entity Name: Mohsen Khodabendeblou
Entity Title: Not reported
Affiliation Address: 15558 Minnesota Ave
Affiliation City: Paramount
Affiliation State: CA
Affiliation Country: Not reported
Affiliation Zip: 90723
Affiliation Phone: ,

Affiliation Type Desc: Legal Owner
Entity Name: Mohsen Khodabendeblou
Entity Title: Not reported
Affiliation Address: 15558 Minnesota Ave
Affiliation City: Paramount
Affiliation State: CA
Affiliation Country: United States
Affiliation Zip: 90723
Affiliation Phone: (562) 522-2095,

Affiliation Type Desc: Parent Corporation
Entity Name: Color Press Printing Inc
Entity Title: Not reported
Affiliation Address: Not reported
Affiliation City: Not reported
Affiliation State: Not reported
Affiliation Country: Not reported
Affiliation Zip: Not reported
Affiliation Phone: ,

Affiliation Type Desc: Facility Mailing Address
Entity Name: Mailing Address
Entity Title: Not reported
Affiliation Address: 15558 Minnesota Ave
Affiliation City: Paramount
Affiliation State: CA

Map ID
Direction
Distance
Elevation

MAP FINDINGS

Site

Database(s)

EDR ID Number
EPA ID Number

COLOR PRESS PRINTING INC (Continued)

S123518991

Affiliation Country: Not reported
Affiliation Zip: 90723
Affiliation Phone: ,

Affiliation Type Desc: Operator
Entity Name: Mohsen Khodabendehlou
Entity Title: Not reported
Affiliation Address: Not reported
Affiliation City: Not reported
Affiliation State: Not reported
Affiliation Country: Not reported
Affiliation Zip: Not reported
Affiliation Phone: (562) 522-2095,

Affiliation Type Desc: CUPA District
Entity Name: Los Angeles County Fire
Entity Title: Not reported
Affiliation Address: 5825 Rickenbacker Road
Affiliation City: Commerce
Affiliation State: CA
Affiliation Country: Not reported
Affiliation Zip: 90040-3027
Affiliation Phone: (323) 890-4000,

HWTS:

Name: COLOR PRESS PRINTING INC
Address: 15558 MINNESOTA AVE
Address 2: Not reported
City,State,Zip: PARAMOUNT, CA 90423
EPA ID: CAL000427164
Inactive Date: 06/30/2017
Create Date: 04/27/2017
Last Act Date: 04/27/2017
Mailing Name: Not reported
Mailing Address: 15558 MINNESOTA AVE
Mailing Address 2: Not reported
Mailing City,State,Zip: PARAMOUNT, CA 90423
Owner Name: MOHSEN K
Owner Address: 15558 MINNESOTA AVE
Owner Address 2: Not reported
Owner City,State,Zip: PARAMOUNT, CA 90423
Contact Name: MOHSEN KHODABENDEHLON
Contact Address: 15558 MINNESOTA AVE
Contact Address 2: Not reported
City,State,Zip: PARAMOUNT, CA 90423

NAICS:

EPA ID: CAL000427164
Create Date: 2017-04-27 13:34:53.667
NAICS Code: 323119
NAICS Description: Other Commercial Printing
Issued EPA ID Date: 2017-04-27 13:34:53.64700
Inactive Date: 2017-06-30 00:00:00
Facility Name: COLOR PRESS PRINTING INC
Facility Address: 15558 MINNESOTA AVE
Facility Address 2: Not reported

Map ID
 Direction
 Distance
 Elevation

MAP FINDINGS

Site

Database(s)

EDR ID Number
 EPA ID Number

COLOR PRESS PRINTING INC (Continued)

S123518991

Facility City: PARAMOUNT
 Facility County: Not reported
 Facility State: CA
 Facility Zip: 90423

V142
 North
 1/8-1/4
 0.213 mi.
 1124 ft.

SOUTHERN CALIFORNIA VALVE
15554 MINNESOTA AVE
PARAMOUNT, CA 90723

RCRA-SQG 1000594876
FINDS CAD983587601
ECHO

Site 2 of 7 in cluster V

Relative:
Higher
Actual:
71 ft.

RCRA-SQG:
 Date Form Received by Agency: 19910703
 Handler Name: SOUTHERN CALIFORNIA VALVE
 Handler Address: 15554 MINNESOTA AVE
 Handler City,State,Zip: PARAMOUNT, CA 90723
 EPA ID: CAD983587601
 Contact Name: BILL BOWKER
 Contact Address: 15554 MINNESOTA AVE
 Contact City,State,Zip: PARAMOUNT, CA 90723
 Contact Telephone: 213-404-2246
 Contact Fax: Not reported
 Contact Email: Not reported
 Contact Title: Not reported
 EPA Region: 09
 Land Type: Not reported
 Federal Waste Generator Description: Small Quantity Generator
 Non-Notifier: Not reported
 Biennial Report Cycle: Not reported
 Accessibility: Not reported
 Active Site Indicator: Handler Activities
 State District Owner: CA
 State District: 3
 Mailing Address: MINNESOTA AVE
 Mailing City,State,Zip: PARAMOUNT, CA 90723
 Owner Name: LOIS BULLARD
 Owner Type: Private
 Operator Name: NOT REQUIRED
 Operator Type: Private
 Short-Term Generator Activity: No
 Importer Activity: No
 Mixed Waste Generator: No
 Transporter Activity: No
 Transfer Facility Activity: No
 Recycler Activity with Storage: No
 Small Quantity On-Site Burner Exemption: No
 Smelting Melting and Refining Furnace Exemption: No
 Underground Injection Control: No
 Off-Site Waste Receipt: No
 Universal Waste Indicator: No
 Universal Waste Destination Facility: No
 Federal Universal Waste: No
 Active Site Fed-Reg Treatment Storage and Disposal Facility: Not reported
 Active Site Converter Treatment storage and Disposal Facility: Not reported
 Active Site State-Reg Treatment Storage and Disposal Facility: Not reported
 Active Site State-Reg Handler: ---
 Federal Facility Indicator: Not reported

Map ID
Direction
Distance
Elevation

MAP FINDINGS

Site

Database(s)

EDR ID Number
EPA ID Number

SOUTHERN CALIFORNIA VALVE (Continued)

1000594876

Hazardous Secondary Material Indicator:	NN
Sub-Part K Indicator:	Not reported
Commercial TSD Indicator:	No
Treatment Storage and Disposal Type:	Not reported
2018 GPRA Permit Baseline:	Not on the Baseline
2018 GPRA Renewals Baseline:	Not on the Baseline
Permit Renewals Workload Universe:	Not reported
Permit Workload Universe:	Not reported
Permit Progress Universe:	Not reported
Post-Closure Workload Universe:	Not reported
Closure Workload Universe:	Not reported
202 GPRA Corrective Action Baseline:	No
Corrective Action Workload Universe:	No
Subject to Corrective Action Universe:	No
Non-TSDFs Where RCRA CA has Been Imposed Universe:	No
TSDFs Potentially Subject to CA Under 3004 (u)/(v) Universe:	No
TSDFs Only Subject to CA under Discretionary Auth Universe:	No
Corrective Action Priority Ranking:	No NCAPS ranking
Environmental Control Indicator:	No
Institutional Control Indicator:	No
Human Exposure Controls Indicator:	N/A
Groundwater Controls Indicator:	N/A
Operating TSDF Universe:	Not reported
Full Enforcement Universe:	Not reported
Significant Non-Complier Universe:	No
Unaddressed Significant Non-Complier Universe:	No
Addressed Significant Non-Complier Universe:	No
Significant Non-Complier With a Compliance Schedule Universe:	No
Financial Assurance Required:	Not reported
Handler Date of Last Change:	20000915
Recognized Trader-Importer:	No
Recognized Trader-Exporter:	No
Importer of Spent Lead Acid Batteries:	No
Exporter of Spent Lead Acid Batteries:	No
Recycler Activity Without Storage:	Not reported
Manifest Broker:	Not reported
Sub-Part P Indicator:	No

Handler - Owner Operator:

Owner/Operator Indicator:	Operator
Owner/Operator Name:	NOT REQUIRED
Legal Status:	Private
Date Became Current:	Not reported
Date Ended Current:	Not reported
Owner/Operator Address:	NOT REQUIRED
Owner/Operator City,State,Zip:	NOT REQUIRED, ME 99999
Owner/Operator Telephone:	415-555-1212
Owner/Operator Telephone Ext:	Not reported
Owner/Operator Fax:	Not reported
Owner/Operator Email:	Not reported

Owner/Operator Indicator:	Owner
Owner/Operator Name:	LOIS BULLARD
Legal Status:	Private
Date Became Current:	Not reported
Date Ended Current:	Not reported

Map ID
Direction
Distance
Elevation

MAP FINDINGS

Site

Database(s)

EDR ID Number
EPA ID Number

SOUTHERN CALIFORNIA VALVE (Continued)

1000594876

Owner/Operator Address: NOT REQUIRED
Owner/Operator City,State,Zip: NOT REQUIRED, ME 99999
Owner/Operator Telephone: 415-555-1212
Owner/Operator Telephone Ext: Not reported
Owner/Operator Fax: Not reported
Owner/Operator Email: Not reported

Historic Generators:

Receive Date: 19910703
Handler Name: SOUTHERN CALIFORNIA VALVE
Federal Waste Generator Description: Small Quantity Generator
State District Owner: CA
Large Quantity Handler of Universal Waste: No
Recognized Trader Importer: No
Recognized Trader Exporter: No
Spent Lead Acid Battery Importer: No
Spent Lead Acid Battery Exporter: No
Current Record: Yes
Non Storage Recycler Activity: Not reported
Electronic Manifest Broker: Not reported

List of NAICS Codes and Descriptions:

NAICS Codes: No NAICS Codes Found

Facility Has Received Notices of Violations:

Violations: No Violations Found

Evaluation Action Summary:

Evaluations: No Evaluations Found

FINDS:

Registry ID: 110002847974

Click Here:

Environmental Interest/Information System:

RCRAInfo is a national information system that supports the Resource Conservation and Recovery Act (RCRA) program through the tracking of events and activities related to facilities that generate, transport, and treat, store, or dispose of hazardous waste. RCRAInfo allows RCRA program staff to track the notification, permit, compliance, and corrective action activities required under RCRA.

[Click this hyperlink](#) while viewing on your computer to access additional FINDS: detail in the EDR Site Report.

ECHO:

Envid: 1000594876
Registry ID: 110002847974
DFR URL: <http://echo.epa.gov/detailed-facility-report?fid=110002847974>
Name: SOUTHERN CALIFORNIA VALVE
Address: 15554 MINNESOTA AVE
City,State,Zip: PARAMOUNT, CA 90723

Map ID
 Direction
 Distance
 Elevation

MAP FINDINGS

Site

Database(s)

EDR ID Number
 EPA ID Number

<p>V143 North 1/8-1/4 0.214 mi. 1129 ft.</p> <p>Relative: Higher</p> <p>Actual: 72 ft.</p>	<p>PRO CAST INDUSTRIES 15555 MINNESOTA AVE PARAMOUNT, CA 90723</p> <p>Site 3 of 7 in cluster V</p> <p>RCRA NonGen / NLR: Date Form Received by Agency: 20160914 Handler Name: PRO CAST INDUSTRIES Handler Address: 15555 MINNESOTA AVE Handler City,State,Zip: PARAMOUNT, CA 90723 EPA ID: CAL000420179 Contact Name: HELEN DURAN Contact Address: 15555 MINNESOTA AVE Contact City,State,Zip: PARAMOUNT, CA 90723 Contact Telephone: 562-630-4000 Contact Fax: 562-630-4007 Contact Email: ROSA@PROCASTINDS.COM Contact Title: Not reported EPA Region: 09 Land Type: Not reported Federal Waste Generator Description: Not a generator, verified Non-Notifier: Not reported Biennial Report Cycle: Not reported Accessibility: Not reported Active Site Indicator: Handler Activities State District Owner: Not reported State District: Not reported Mailing Address: 15555 MINNESOTA AVE Mailing City,State,Zip: PARAMOUNT, CA 90723 Owner Name: JOSEPH CANNONE Owner Type: Other Operator Name: HELEN DURAN Operator Type: Other Short-Term Generator Activity: No Importer Activity: No Mixed Waste Generator: No Transporter Activity: No Transfer Facility Activity: No Recycler Activity with Storage: No Small Quantity On-Site Burner Exemption: No Smelting Melting and Refining Furnace Exemption: No Underground Injection Control: No Off-Site Waste Receipt: No Universal Waste Indicator: Yes Universal Waste Destination Facility: Yes Federal Universal Waste: No Active Site Fed-Reg Treatment Storage and Disposal Facility: Not reported Active Site Converter Treatment storage and Disposal Facility: Not reported Active Site State-Reg Treatment Storage and Disposal Facility: Not reported Active Site State-Reg Handler: --- Federal Facility Indicator: Not reported Hazardous Secondary Material Indicator: N Sub-Part K Indicator: Not reported Commercial TSD Indicator: No Treatment Storage and Disposal Type: Not reported 2018 GPRA Permit Baseline: Not on the Baseline 2018 GPRA Renewals Baseline: Not on the Baseline Permit Renewals Workload Universe: Not reported</p>	<p>RCRA NonGen / NLR</p> <p>1024856337 CAL000420179</p>
---	--	---

Map ID
 Direction
 Distance
 Elevation

MAP FINDINGS

Site

Database(s)

EDR ID Number
 EPA ID Number

PRO CAST INDUSTRIES (Continued)

1024856337

Permit Workload Universe:	Not reported
Permit Progress Universe:	Not reported
Post-Closure Workload Universe:	Not reported
Closure Workload Universe:	Not reported
202 GPRA Corrective Action Baseline:	No
Corrective Action Workload Universe:	No
Subject to Corrective Action Universe:	No
Non-TSDFs Where RCRA CA has Been Imposed Universe:	No
TSDFs Potentially Subject to CA Under 3004 (u)/(v) Universe:	No
TSDFs Only Subject to CA under Discretionary Auth Universe:	No
Corrective Action Priority Ranking:	No NCAPS ranking
Environmental Control Indicator:	No
Institutional Control Indicator:	No
Human Exposure Controls Indicator:	N/A
Groundwater Controls Indicator:	N/A
Operating TSDF Universe:	Not reported
Full Enforcement Universe:	Not reported
Significant Non-Complier Universe:	No
Unaddressed Significant Non-Complier Universe:	No
Addressed Significant Non-Complier Universe:	No
Significant Non-Complier With a Compliance Schedule Universe:	No
Financial Assurance Required:	Not reported
Handler Date of Last Change:	20180907
Recognized Trader-Importer:	No
Recognized Trader-Exporter:	No
Importer of Spent Lead Acid Batteries:	No
Exporter of Spent Lead Acid Batteries:	No
Recycler Activity Without Storage:	No
Manifest Broker:	No
Sub-Part P Indicator:	No

Handler - Owner Operator:

Owner/Operator Indicator:	Owner
Owner/Operator Name:	JOSEPH CANNONE
Legal Status:	Other
Date Became Current:	Not reported
Date Ended Current:	Not reported
Owner/Operator Address:	15555 MINNESOTA AVE
Owner/Operator City,State,Zip:	PARAMOUNT, CA 90723
Owner/Operator Telephone:	562-630-4000
Owner/Operator Telephone Ext:	Not reported
Owner/Operator Fax:	Not reported
Owner/Operator Email:	Not reported

Owner/Operator Indicator:	Operator
Owner/Operator Name:	HELEN DURAN
Legal Status:	Other
Date Became Current:	Not reported
Date Ended Current:	Not reported
Owner/Operator Address:	15555 MINNESOTA AVE
Owner/Operator City,State,Zip:	PARAMOUNT, CA 90723
Owner/Operator Telephone:	562-630-4000
Owner/Operator Telephone Ext:	Not reported
Owner/Operator Fax:	Not reported
Owner/Operator Email:	Not reported

Map ID
 Direction
 Distance
 Elevation

MAP FINDINGS

Site

Database(s)

EDR ID Number
 EPA ID Number

PRO CAST INDUSTRIES (Continued)

1024856337

Historic Generators:

Receive Date:	20160914
Handler Name:	PRO CAST INDUSTRIES
Federal Waste Generator Description:	Not a generator, verified
State District Owner:	Not reported
Large Quantity Handler of Universal Waste:	No
Recognized Trader Importer:	No
Recognized Trader Exporter:	No
Spent Lead Acid Battery Importer:	No
Spent Lead Acid Battery Exporter:	No
Current Record:	Yes
Non Storage Recycler Activity:	Not reported
Electronic Manifest Broker:	Not reported

List of NAICS Codes and Descriptions:

NAICS Code:	331512
NAICS Description:	STEEL INVESTMENT FOUNDRIES

Facility Has Received Notices of Violations:

Violations:	No Violations Found
-------------	---------------------

Evaluation Action Summary:

Evaluations:	No Evaluations Found
--------------	----------------------

V144
 North
 1/8-1/4
 0.214 mi.
 1129 ft.
 Relative:
 Higher
 Actual:
 72 ft.

PRO CAST INDUSTRIES
15555 MINNESOTA AVE
PARAMOUNT, CA 90723
 Site 4 of 7 in cluster V

CERS HAZ WASTE S113742739
HAZNET N/A
LOS ANGELES CO. HMS
NPDES
CERS
HWTS

CERS HAZ WASTE:

Name:	PRO CAST INDUSTRIES CORPORATION
Address:	15555 MINNESOTA AVE
City,State,Zip:	PARAMOUNT, CA 90723
Site ID:	355445
CERS ID:	10637752
CERS Description:	Hazardous Waste Generator

HAZNET:

Name:	PRO CAST INDUSTRIES
Address:	15555 MINNESOTA AVE
Address 2:	Not reported
City,State,Zip:	PARAMOUNT, CA 90723
Contact:	HELEN DURAN
Telephone:	5626304000
Mailing Name:	Not reported
Mailing Address:	15555 MINNESOTA AVE
Year:	2019
Gepaid:	CAL000420179
TSD EPA ID:	AZR000521146
CA Waste Code:	181 - Other inorganic solid waste
Disposal Method:	H141 - Storage, Bulking, And/Or Transfer Off Site--No

Map ID
Direction
Distance
Elevation

MAP FINDINGS

Site

Database(s)

EDR ID Number
EPA ID Number

PRO CAST INDUSTRIES (Continued)

S113742739

Tons:	Treatment/Reovery (H010-H129) Or (H131-H135) 1.00000
Year:	2018
Gepaid:	CAL000420179
TSD EPA ID:	AZR000515924
CA Waste Code:	181 - Other inorganic solid waste
Disposal Method:	H141 - Storage, Bulking, And/Or Transfer Off Site--No Treatment/Reovery (H010-H129) Or (H131-H135)
Tons:	2.92500
Year:	2018
Gepaid:	CAL000420179
TSD EPA ID:	NVT330010000
CA Waste Code:	181 - Other inorganic solid waste
Disposal Method:	H132 - Landfill Or Surface Impoundment That Will Be Closed As Landfill(To Include On-Site Treatment And/Or Stabilization)
Tons:	1.10000
Year:	2017
Gepaid:	CAL000420179
TSD EPA ID:	CAD044429835
CA Waste Code:	181 - Other inorganic solid waste
Disposal Method:	H141 - Storage, Bulking, And/Or Transfer Off Site--No Treatment/Reovery (H010-H129) Or (H131-H135)
Tons:	0.2
Year:	2017
Gepaid:	CAL000420179
TSD EPA ID:	CAD044429835
CA Waste Code:	591 - Baghouse waste
Disposal Method:	H141 - Storage, Bulking, And/Or Transfer Off Site--No Treatment/Reovery (H010-H129) Or (H131-H135)
Tons:	0.5
Additional Info:	
Year:	2017
Gen EPA ID:	CAL000420179
Shipment Date:	20170519
Creation Date:	5/19/2018 18:30:13
Receipt Date:	20170526
Manifest ID:	006108103SKS
Trans EPA ID:	TXR000081205
Trans Name:	SAFETY-KLEEN SYSTEMS INC
Trans 2 EPA ID:	MAD039322250
Trans 2 Name:	CLEAN HARBORS ENVIRONMENTAL SERVICES INC
TSD EPA ID:	CAD044429835
Trans Name:	CLEAN HARBORS OF WILMINGTON LLC
TSD EPA Alt ID:	Not reported
TSD EPA Alt Name:	Not reported
Waste Code Description:	181 - Other inorganic solid waste Organics
RCRA Code:	D007
Meth Code:	H141 - Storage, Bulking, And/Or Transfer Off Site--No Treatment/Reovery (H010-H129) Or (H131-H135)
Quantity Tons:	0.2

Map ID
Direction
Distance
Elevation

MAP FINDINGS

Site

Database(s)

EDR ID Number
EPA ID Number

PRO CAST INDUSTRIES (Continued)

S113742739

Waste Quantity:	400
Quantity Unit:	P
Additional Code 1:	Not reported
Additional Code 2:	Not reported
Additional Code 3:	Not reported
Additional Code 4:	Not reported
Additional Code 5:	Not reported
Shipment Date:	20170519
Creation Date:	5/19/2018 18:30:13
Receipt Date:	20170526
Manifest ID:	006108103SKS
Trans EPA ID:	TXR000081205
Trans Name:	SAFETY-KLEEN SYSTEMS INC
Trans 2 EPA ID:	MAD039322250
Trans 2 Name:	CLEAN HARBORS ENVIRONMENTAL SERVICES INC
TSDf EPA ID:	CAD044429835
Trans Name:	CLEAN HARBORS OF WILMINGTON LLC
TSDf Alt EPA ID:	Not reported
TSDf Alt Name:	Not reported
Waste Code Description:	591 - Baghouse waste
RCRA Code:	Not reported
Meth Code:	H141 - Storage, Bulking, And/Or Transfer Off Site--No Treatment/Reovery (H010-H129) Or (H131-H135)
Quantity Tons:	0.3
Waste Quantity:	600
Quantity Unit:	P
Additional Code 1:	Not reported
Additional Code 2:	Not reported
Additional Code 3:	Not reported
Additional Code 4:	Not reported
Additional Code 5:	Not reported
Shipment Date:	20170519
Creation Date:	5/19/2018 18:30:13
Receipt Date:	20170526
Manifest ID:	006108103SKS
Trans EPA ID:	TXR000081205
Trans Name:	SAFETY-KLEEN SYSTEMS INC
Trans 2 EPA ID:	MAD039322250
Trans 2 Name:	CLEAN HARBORS ENVIRONMENTAL SERVICES INC
TSDf EPA ID:	CAD044429835
Trans Name:	CLEAN HARBORS OF WILMINGTON LLC
TSDf Alt EPA ID:	Not reported
TSDf Alt Name:	Not reported
Waste Code Description:	591 - Baghouse waste
RCRA Code:	Not reported
Meth Code:	H141 - Storage, Bulking, And/Or Transfer Off Site--No Treatment/Reovery (H010-H129) Or (H131-H135)
Quantity Tons:	0.2
Waste Quantity:	400
Quantity Unit:	P
Additional Code 1:	Not reported
Additional Code 2:	Not reported
Additional Code 3:	Not reported
Additional Code 4:	Not reported
Additional Code 5:	Not reported

Map ID
Direction
Distance
Elevation

MAP FINDINGS

Site

Database(s)

EDR ID Number
EPA ID Number

PRO CAST INDUSTRIES (Continued)

S113742739

LOS ANGELES CO. HMS:

Name: SWANITZ-ALMCO MACHINE CO
Address: 15555 MINNESOTA AVE
City,State,Zip: PARAMOUNT, CA 90723
Region: LA
Permit Category: Not reported
Facility Id: 2094-002171
Facility Type: Not reported
Facility Status: OPEN
Area: 1G
Permit Number: Not reported
Permit Status: Not reported

NPDES:

Name: PROCAST INDUSTRIES
Address: 15555 MINNESOTA AVENUE
City,State,Zip: PARAMOUNT, CA 90723
Facility Status: Not reported
NPDES Number: Not reported
Region: Not reported
Agency Number: Not reported
Regulatory Measure ID: Not reported
Place ID: Not reported
Order Number: Not reported
WDID: 4 19IN603471
Regulatory Measure Type: Industrial
Program Type: Not reported
Adoption Date Of Regulatory Measure: Not reported
Effective Date Of Regulatory Measure: Not reported
Termination Date Of Regulatory Measure: Not reported
Expiration Date Of Regulatory Measure: Not reported
Discharge Address: Not reported
Discharge Name: Not reported
Discharge City: Not reported
Discharge State: Not reported
Discharge Zip: Not reported
Status: No Action Required
Status Date: 04/10/2017
Operator Name: Procast Industries
Operator Address: 15555 Minnesota Avenue
Operator City: Paramount
Operator State: California
Operator Zip: 90723

CERS:

Name: PRO CAST INDUSTRIES CORPORATION
Address: 15555 MINNESOTA AVE
City,State,Zip: PARAMOUNT, CA 90723
Site ID: 355445
CERS ID: 10637752
CERS Description: Chemical Storage Facilities

Violations:

Site ID: 355445
Site Name: Pro Cast Industries Corporation
Violation Date: 07-21-2020

Map ID
Direction
Distance
Elevation

MAP FINDINGS

Site

Database(s)

EDR ID Number
EPA ID Number

PRO CAST INDUSTRIES (Continued)

S113742739

Citation: HSC 6.95 25508(a)(1) - California Health and Safety Code, Chapter 6.95, Section(s) 25508(a)(1)

Violation Description: Failure to complete and electronically submit hazardous material inventory information for all reportable hazardous materials on site at or above reportable quantities.

Violation Notes: Returned to compliance on 02/09/2021. OBSERVATION: The business failed to complete and electronically submit chemical inventory information for all reportable hazardous materials on site at or above reportable quantities. Observed propane quantities are underreported to CERS. Observed 5 x 8 gal (approx 1,426 cu ft) propane on site. CORRECTIVE ACTION: Update and electronically submit the chemical inventory information for all reportable hazardous materials on site at or above reportable quantities.

Violation Division: Los Angeles County Fire Department
Violation Program: HMRRP
Violation Source: CERS,

Site ID: 355445
Site Name: Pro Cast Industries Corporation
Violation Date: 12-21-2016
Citation: 40 CFR 1 265.31 - U.S. Code of Federal Regulations, Title 40, Chapter 1, Section(s) 265.31

Violation Description: Failure to maintain and operate the facility to minimize the possibility of a fire, explosion, or any unplanned sudden or non-sudden release of hazardous waste or hazardous waste constituents to air, soil, or surface water which could threaten human health or the environment.

Violation Notes: Investigators collected samples from waste drums which resulted in elevated levels for Cr, Ni, and Cu.

Violation Division: Los Angeles County Fire Department
Violation Program: HW
Violation Source: CERS,

Site ID: 355445
Site Name: Pro Cast Industries Corporation
Violation Date: 07-21-2020
Citation: 22 CCR 12 66262.34(f) - California Code of Regulations, Title 22, Chapter 12, Section(s) 66262.34(f)

Violation Description: Failure to properly label hazardous waste accumulation containers and portable tanks with the following requirements: "Hazardous Waste", name and address of the generator, physical and chemical characteristics of the Hazardous Waste, and starting accumulation date.

Violation Notes: OBSERVATION: Observed 1 55-gallon drum of spent sandblast media located at exterior hazardous waste storage area and 1 55-gallon drum of spent steel grit located at steel shot blaster without hazardous waste labels. OBSERVATION: Observed 5 55-gallon drums of waste grinding dust located at exterior hazardous waste storage area without accumulation start date on the hazardous waste label. CORRECTIVE ACTION: Submit photos to the CUPA demonstrating that the container listed above has been properly labeled.

Violation Division: Los Angeles County Fire Department
Violation Program: HW
Violation Source: CERS,

Site ID: 355445
Site Name: Pro Cast Industries Corporation

Map ID
Direction
Distance
Elevation

MAP FINDINGS

Site

Database(s)

EDR ID Number
EPA ID Number

PRO CAST INDUSTRIES (Continued)

S113742739

Violation Date: 02-02-2017
Citation: HSC 6.5 25201(a) - California Health and Safety Code, Chapter 6.5, Section(s) 25201(a)
Violation Description: Failure to dispose of hazardous waste at a facility which has a permit from DTSC or disposing of hazardous waste at any point which is not authorized according to this chapter.
Violation Notes: Dust collected in the dumpster exceeded chrome, nickel and copper threshold level.
Violation Division: Los Angeles County Fire Department
Violation Program: HW
Violation Source: CERS,

Site ID: 355445
Site Name: Pro Cast Industries Corporation
Violation Date: 07-26-2016
Citation: HSC 6.95 25508(a)(1) - California Health and Safety Code, Chapter 6.95, Section(s) 25508(a)(1)
Violation Description: Failure to complete and electronically submit a site map with all required content.
Violation Notes: Returned to compliance on 09/19/2016. OBSERVATION: The annotated site map submitted to the CUPA does not include the following: 1) Correct names of major cross streets 2) Emergency exit routes 3) Evacuation Staging Area 4) Facility Name, Address and date map was drawn 5) Location of Hazardous Materials and Hazardous Waste 6) Adjacent property CORRECTIVE ACTION: Revise the annotated Site Map to include all required content and submit electronically in the California Environmental Reporting System (CERS).
Violation Division: Los Angeles County Fire Department
Violation Program: HMRRP
Violation Source: CERS,

Site ID: 355445
Site Name: Pro Cast Industries Corporation
Violation Date: 12-20-2016
Citation: 40 CFR 1 265.31 - U.S. Code of Federal Regulations, Title 40, Chapter 1, Section(s) 265.31
Violation Description: Failure to maintain and operate the facility to minimize the possibility of a fire, explosion, or any unplanned sudden or non-sudden release of hazardous waste or hazardous waste constituents to air, soil, or surface water which could threaten human health or the environment.
Violation Notes: Returned to compliance on 01/19/2017. On 11/18/16, Investigators J. Stout and J. McCarron observed a Pro Cast employee conducting housekeeping operations using an air hose to blow around unknown dust. An XRF screening of the dust, obtained by the investigators, indicated a reading of 1,015 part per million for chromium. On 11/21/16, Investigators observed an unknown green liquid originating from the dumpster at the rear of Pro Cast leading into the public alley way. On 12/14/16, Investigators J. Stout and J. McCarron obtained a soil sample from the exterior alley way directly behind Pro Cast. Sample results are pending. On 12/20/16, Inspector E. Hernandez observed dust accumulated on the facility floors generated during foundry operations (i.e. metal pouring, mold breaking and saw cutting). Daniel Ornelas, supervisor for Pro Cast stated that they sweep the facility floors once-a-week, containerize the dust in a 55-gallon metal drum, and manage as hazardous waste. On 12/21/16, Investigators J. Stout and E. Bald [Truncated]

Map ID
Direction
Distance
Elevation

MAP FINDINGS

Site

Database(s)

EDR ID Number
EPA ID Number

PRO CAST INDUSTRIES (Continued)

S113742739

Violation Division: Los Angeles County Fire Department
Violation Program: HW
Violation Source: CERS,

Site ID: 355445
Site Name: Pro Cast Industries Corporation
Violation Date: 07-26-2016
Citation: 22 CCR 12 66262.11 - California Code of Regulations, Title 22, Chapter 12, Section(s) 66262.11
Violation Description: Failure to determine if wastes generated are hazardous waste by using generator knowledge or applying testing method.
Violation Notes: Returned to compliance on 09/19/2016. OBSERVATION: Any person who generates a waste shall determine if the waste is a hazardous waste. Observed waste from willy brae and sand blast machines on site. Per operator, waste is disposed into the trash, however, operator was unable to provide documentation that waste is non-hazardous. CORRECTIVE ACTION: Immediately stop disposal of waste steel grit as non-haz, make a hazardous waste determination for the sand blast waste, and manage it according the Title 22 hazardous waste regulations. Submit a statement and supporting documentation explaining how this waste was managed by 8/25/16.

Violation Division: Los Angeles County Fire Department
Violation Program: HW
Violation Source: CERS,

Site ID: 355445
Site Name: Pro Cast Industries Corporation
Violation Date: 07-21-2020
Citation: HSC 6.95 25505.1 - California Health and Safety Code, Chapter 6.95, Section(s) 25505.1
Violation Description: Failure to notify property owner in writing that the business is subject to the business plan program and has complied with its provisions.
Violation Notes: Returned to compliance on 09/29/2020. OBSERVATION: The business failed to notify property owner in writing that the business is subject to the business plan program and has complied with its provisions. CORRECTIVE ACTION: Notify the property owner in writing that the business is subject to the business plan program and has complied with its provisions. Submit documentation of correction to the unified program agency.

Violation Division: Los Angeles County Fire Department
Violation Program: HMRRP
Violation Source: CERS,

Site ID: 355445
Site Name: Pro Cast Industries Corporation
Violation Date: 07-26-2016
Citation: HSC 6.95 25508(a)(1) - California Health and Safety Code, Chapter 6.95, Section(s) 25508(a)(1)
Violation Description: Failure to complete and electronically submit hazardous material inventory information for all reportable hazardous materials on site at or above reportable quantities.
Violation Notes: Returned to compliance on 09/19/2016. OBSERVATION: Update the Hazardous Materials Inventory List to include all hazardous materials observed on site. Observed the following items missing from CERS submittal: 1) Ludox SKR 55 gal 2) Primcote 55 gal 3) Colloidal silica 55 gal CORRECTIVE ACTION: Complete and submit the Hazardous Materials

Map ID
Direction
Distance
Elevation

MAP FINDINGS

Site

Database(s)

EDR ID Number
EPA ID Number

PRO CAST INDUSTRIES (Continued)

S113742739

Inventory Chemical Description page for all materials listed above electronically in the California Environmental Reporting System (CERS).

Violation Division: Los Angeles County Fire Department
Violation Program: HMRRP
Violation Source: CERS,

Evaluation:

Eval General Type: Compliance Evaluation Inspection
Eval Date: 07-21-2020
Violations Found: Yes
Eval Type: Routine done by local agency
Eval Notes: Daniel Ornelas, Supervisor
Eval Division: Los Angeles County Fire Department
Eval Program: HW
Eval Source: CERS,

Eval General Type: Other/Unknown
Eval Date: 09-19-2016
Violations Found: No
Eval Type: Other, not routine, done by local agency
Eval Notes: Not reported
Eval Division: Los Angeles County Fire Department
Eval Program: HMRRP
Eval Source: CERS,

Eval General Type: Compliance Evaluation Inspection
Eval Date: 07-26-2016
Violations Found: Yes
Eval Type: Routine done by local agency
Eval Notes: Daniel Ornelas, Supervisor
Eval Division: Los Angeles County Fire Department
Eval Program: HW
Eval Source: CERS,

Eval General Type: Other/Unknown
Eval Date: 09-19-2016
Violations Found: No
Eval Type: Other, not routine, done by local agency
Eval Notes: Not reported
Eval Division: Los Angeles County Fire Department
Eval Program: HW
Eval Source: CERS,

Eval General Type: Other/Unknown
Eval Date: 12-20-2016
Violations Found: Yes
Eval Type: Other, not routine, done by local agency
Eval Notes: Daniel Ornelas, Supervisor
Eval Division: Los Angeles County Fire Department
Eval Program: HW
Eval Source: CERS,

Eval General Type: Compliance Evaluation Inspection
Eval Date: 07-21-2020
Violations Found: Yes
Eval Type: Routine done by local agency

Map ID
Direction
Distance
Elevation

MAP FINDINGS

Site

Database(s)

EDR ID Number
EPA ID Number

PRO CAST INDUSTRIES (Continued)

S113742739

Eval Notes: Daniel Ornelas, Supervisor
Eval Division: Los Angeles County Fire Department
Eval Program: HMRRP
Eval Source: CERS,

Eval General Type: Compliance Evaluation Inspection
Eval Date: 07-26-2016
Violations Found: Yes
Eval Type: Routine done by local agency
Eval Notes: Daniel Ornelas, Supervisor
Eval Division: Los Angeles County Fire Department
Eval Program: HMRRP
Eval Source: CERS,

Eval General Type: Other/Unknown
Eval Date: 12-21-2016
Violations Found: Yes
Eval Type: Other, not routine, done by local agency
Eval Notes: Not reported
Eval Division: Los Angeles County Fire Department
Eval Program: HW
Eval Source: CERS,

Enforcement Action:
Site ID: 355445
Site Name: Pro Cast Industries Corporation
Site Address: 15555 MINNESOTA AVE
Site City: PARAMOUNT
Site Zip: 90723
Enf Action Date: 12-21-2016
Enf Action Type: AEO - Unified Program
Enf Action Description: Administrative Enforcement Order Based on the Unified Program Statute
Enf Action Notes: Fines/Penalties Assessed: \$8,000.00. For violations on December 21, 2016, of the HSC 25189.5(a) and CFR 265.31.
Enf Action Division: Los Angeles County Fire Department
Enf Action Program: HW
Enf Action Source: CERS,

Coordinates:
Site ID: 355445
Facility Name: Pro Cast Industries Corporation
Env Int Type Code: HMBP
Program ID: 10637752
Coord Name: Not reported
Ref Point Type Desc: Center of a facility or station.,
Latitude: 33.891300
Longitude: -118.167080

Affiliation:
Affiliation Type Desc: Identification Signer
Entity Name: Patricia Schwent
Entity Title: Controller
Affiliation Address: Not reported
Affiliation City: Not reported
Affiliation State: Not reported
Affiliation Country: Not reported

Map ID
Direction
Distance
Elevation

MAP FINDINGS

Site

Database(s)

EDR ID Number
EPA ID Number

PRO CAST INDUSTRIES (Continued)

S113742739

Affiliation Zip: Not reported
Affiliation Phone: ,

Affiliation Type Desc: Legal Owner
Entity Name: Pro Cast Industries Corporation
Entity Title: Not reported
Affiliation Address: 15555 Minnesota Avenue
Affiliation City: Paramount
Affiliation State: CA
Affiliation Country: United States
Affiliation Zip: 90723
Affiliation Phone: (562) 630-4000,

Affiliation Type Desc: Parent Corporation
Entity Name: Pro Cast Industries Corporation
Entity Title: Not reported
Affiliation Address: Not reported
Affiliation City: Not reported
Affiliation State: Not reported
Affiliation Country: Not reported
Affiliation Zip: Not reported
Affiliation Phone: ,

Affiliation Type Desc: CUPA District
Entity Name: Los Angeles County Fire
Entity Title: Not reported
Affiliation Address: 5825 Rickenbacker Road
Affiliation City: Commerce
Affiliation State: CA
Affiliation Country: Not reported
Affiliation Zip: 90040-3027
Affiliation Phone: (323) 890-4000,

Affiliation Type Desc: Environmental Contact
Entity Name: Patrica Schwent
Entity Title: Not reported
Affiliation Address: 15555 Minnesota Avenue
Affiliation City: Paramount
Affiliation State: CA
Affiliation Country: Not reported
Affiliation Zip: 90723
Affiliation Phone: ,

Affiliation Type Desc: Operator
Entity Name: PATRICIA SCHWENT
Entity Title: Not reported
Affiliation Address: Not reported
Affiliation City: Not reported
Affiliation State: Not reported
Affiliation Country: Not reported
Affiliation Zip: Not reported
Affiliation Phone: (562) 630-4000,

Affiliation Type Desc: Property Owner
Entity Name: Joseph Cannone
Entity Title: Not reported
Affiliation Address: 15555 Minnesota Avenue

Map ID
Direction
Distance
Elevation

MAP FINDINGS

Site

Database(s)

EDR ID Number
EPA ID Number

PRO CAST INDUSTRIES (Continued)

S113742739

Affiliation City: Paramount
Affiliation State: CA
Affiliation Country: United States
Affiliation Zip: 90723
Affiliation Phone: (562) 630-4000,

Affiliation Type Desc: Document Preparer
Entity Name: Helen Duran
Entity Title: Not reported
Affiliation Address: Not reported
Affiliation City: Not reported
Affiliation State: Not reported
Affiliation Country: Not reported
Affiliation Zip: Not reported
Affiliation Phone: ,

Affiliation Type Desc: Facility Mailing Address
Entity Name: Mailing Address
Entity Title: Not reported
Affiliation Address: 15555 Minnesota Avenue
Affiliation City: Paramount
Affiliation State: CA
Affiliation Country: Not reported
Affiliation Zip: 90723
Affiliation Phone: ,

HWTS:

Name: PRO CAST INDUSTRIES
Address: 15555 MINNESOTA AVE
Address 2: Not reported
City,State,Zip: PARAMOUNT, CA 90723
EPA ID: CAL000420179
Inactive Date: Not reported
Create Date: 09/14/2016
Last Act Date: 08/21/2020
Mailing Name: Not reported
Mailing Address: 15555 MINNESOTA AVE
Mailing Address 2: Not reported
Mailing City,State,Zip: PARAMOUNT, CA 90723
Owner Name: JOSEPH CANNONE
Owner Address: 15555 MINNESOTA AVE
Owner Address 2: Not reported
Owner City,State,Zip: PARAMOUNT, CA 90723
Contact Name: HELEN DURAN
Contact Address: 15555 MINNESOTA AVE
Contact Address 2: Not reported
City,State,Zip: PARAMOUNT, CA 90723

NAICS:

EPA ID: CAL000420179
Create Date: 2016-09-14 08:32:11.223
NAICS Code: 331512
NAICS Description: Steel Investment Foundries
Issued EPA ID Date: 2016-09-14 08:32:11.20000
Inactive Date: Not reported
Facility Name: PRO CAST INDUSTRIES

Map ID
 Direction
 Distance
 Elevation

MAP FINDINGS

Site

Database(s)

EDR ID Number
 EPA ID Number

PRO CAST INDUSTRIES (Continued)

S113742739

Facility Address: 15555 MINNESOTA AVE
 Facility Address 2: Not reported
 Facility City: PARAMOUNT
 Facility County: Not reported
 Facility State: CA
 Facility Zip: 90723

Q145
SE
1/8-1/4
0.217 mi.
1146 ft.

RESOURCE ENVIRONMENTAL YARD
16247 VERMONT AVE
PARAMOUNT, CA 90723

RCRA NonGen / NLR

1026477212
CAC003083048

Site 3 of 7 in cluster Q

Relative:
Higher
Actual:
68 ft.

RCRA NonGen / NLR:
 Date Form Received by Agency: 20200909
 Handler Name: RESOURCE ENVIRONMENTAL YARD
 Handler Address: 16247 VERMONT AVE
 Handler City,State,Zip: PARAMOUNT, CA 90723
 EPA ID: CAC003083048
 Contact Name: EDGAR ESCARCEGA
 Contact Address: 6634 SCHILLING AVE
 Contact City,State,Zip: LONG BEACH, CA 90805
 Contact Telephone: 562-468-7000
 Contact Fax: Not reported
 Contact Email: EDGAR@RESOURCE-ENV.COM
 Contact Title: Not reported
 EPA Region: 09
 Land Type: Not reported
 Federal Waste Generator Description: Not a generator, verified
 Non-Notifier: Not reported
 Biennial Report Cycle: Not reported
 Accessibility: Not reported
 Active Site Indicator: Not reported
 State District Owner: Not reported
 State District: Not reported
 Mailing Address: 6634 SCHILLING AVE
 Mailing City,State,Zip: LONG BEACH, CA 90805
 Owner Name: RESOURCE ENVIRONMENTAL
 Owner Type: Other
 Operator Name: EDGAR ESCARCEGA
 Operator Type: Other
 Short-Term Generator Activity: No
 Importer Activity: No
 Mixed Waste Generator: No
 Transporter Activity: No
 Transfer Facility Activity: No
 Recycler Activity with Storage: No
 Small Quantity On-Site Burner Exemption: No
 Smelting Melting and Refining Furnace Exemption: No
 Underground Injection Control: No
 Off-Site Waste Receipt: No
 Universal Waste Indicator: No
 Universal Waste Destination Facility: No
 Federal Universal Waste: No
 Active Site Fed-Reg Treatment Storage and Disposal Facility: Not reported
 Active Site Converter Treatment storage and Disposal Facility: Not reported
 Active Site State-Reg Treatment Storage and Disposal Facility: Not reported

Map ID
 Direction
 Distance
 Elevation

MAP FINDINGS

Site

Database(s)

EDR ID Number
 EPA ID Number

RESOURCE ENVIRONMENTAL YARD (Continued)

1026477212

Active Site State-Reg Handler:	---
Federal Facility Indicator:	Not reported
Hazardous Secondary Material Indicator:	N
Sub-Part K Indicator:	Not reported
Commercial TSD Indicator:	No
Treatment Storage and Disposal Type:	Not reported
2018 GPRC Permit Baseline:	Not on the Baseline
2018 GPRC Renewals Baseline:	Not on the Baseline
Permit Renewals Workload Universe:	Not reported
Permit Workload Universe:	Not reported
Permit Progress Universe:	Not reported
Post-Closure Workload Universe:	Not reported
Closure Workload Universe:	Not reported
202 GPRC Corrective Action Baseline:	No
Corrective Action Workload Universe:	No
Subject to Corrective Action Universe:	No
Non-TSDs Where RCRA CA has Been Imposed Universe:	No
TSDs Potentially Subject to CA Under 3004 (u)/(v) Universe:	No
TSDs Only Subject to CA under Discretionary Auth Universe:	No
Corrective Action Priority Ranking:	No NCAPS ranking
Environmental Control Indicator:	No
Institutional Control Indicator:	No
Human Exposure Controls Indicator:	N/A
Groundwater Controls Indicator:	N/A
Operating TSDF Universe:	Not reported
Full Enforcement Universe:	Not reported
Significant Non-Complier Universe:	No
Unaddressed Significant Non-Complier Universe:	No
Addressed Significant Non-Complier Universe:	No
Significant Non-Complier With a Compliance Schedule Universe:	No
Financial Assurance Required:	Not reported
Handler Date of Last Change:	20200920
Recognized Trader-Importer:	No
Recognized Trader-Exporter:	No
Importer of Spent Lead Acid Batteries:	No
Exporter of Spent Lead Acid Batteries:	No
Recycler Activity Without Storage:	No
Manifest Broker:	No
Sub-Part P Indicator:	No

Handler - Owner Operator:

Owner/Operator Indicator:	Owner
Owner/Operator Name:	RESOURCE ENVIRONMENTAL
Legal Status:	Other
Date Became Current:	Not reported
Date Ended Current:	Not reported
Owner/Operator Address:	6634 SCHILLING AVE
Owner/Operator City,State,Zip:	LONG BEACH, CA 90805
Owner/Operator Telephone:	562-468-7000
Owner/Operator Telephone Ext:	Not reported
Owner/Operator Fax:	Not reported
Owner/Operator Email:	Not reported

Owner/Operator Indicator:	Operator
Owner/Operator Name:	EDGAR ESCARCEGA
Legal Status:	Other

Map ID
Direction
Distance
Elevation

MAP FINDINGS

Site

Database(s)

EDR ID Number
EPA ID Number

RESOURCE ENVIRONMENTAL YARD (Continued)

1026477212

Date Became Current: Not reported
Date Ended Current: Not reported
Owner/Operator Address: 6634 SCHILLING AVE
Owner/Operator City,State,Zip: LONG BEACH, CA 90805
Owner/Operator Telephone: 562-468-7000
Owner/Operator Telephone Ext: Not reported
Owner/Operator Fax: Not reported
Owner/Operator Email: Not reported

Historic Generators:

Receive Date: 20200909
Handler Name: RESOURCE ENVIRONMENTAL YARD
Federal Waste Generator Description: Not a generator, verified
State District Owner: Not reported
Large Quantity Handler of Universal Waste: No
Recognized Trader Importer: No
Recognized Trader Exporter: No
Spent Lead Acid Battery Importer: No
Spent Lead Acid Battery Exporter: No
Current Record: Yes
Non Storage Recycler Activity: Not reported
Electronic Manifest Broker: Not reported

List of NAICS Codes and Descriptions:

NAICS Code: 56299
NAICS Description: ALL OTHER WASTE MANAGEMENT SERVICES

Facility Has Received Notices of Violations:

Violations: No Violations Found

Evaluation Action Summary:

Evaluations: No Evaluations Found

Q146
SE
1/8-1/4
0.217 mi.
1146 ft.

GARIBAY TRUCKING INC
16247 VERMONT AVE
PARAMOUNT, CA 90723

RCRA NonGen / NLR 1011843803
CAR000194852

Site 4 of 7 in cluster Q

Relative:
Higher
Actual:
68 ft.

RCRA NonGen / NLR: 20080819
Date Form Received by Agency: 20080819
Handler Name: GARIBAY TRUCKING INC
Handler Address: 16247 VERMONT AVE
Handler City,State,Zip: PARAMOUNT, CA 90723
EPA ID: CAR000194852
Contact Name: GLORIA O GARIBAY
Contact Address: 1253 LIMONITE AVE
Contact City,State,Zip: MIRA LOMA, CA 91752
Contact Telephone: 951-534-7080
Contact Fax: Not reported
Contact Email: GGELEXIS@YAHOO.COM
Contact Title: Not reported
EPA Region: 09
Land Type: Private
Federal Waste Generator Description: Not a generator, verified

Map ID
 Direction
 Distance
 Elevation

MAP FINDINGS

Site

Database(s)

EDR ID Number
 EPA ID Number

GARIBAY TRUCKING INC (Continued)

1011843803

Non-Notifier:	Not reported
Biennial Report Cycle:	Not reported
Accessibility:	Not reported
Active Site Indicator:	Handler Activities
State District Owner:	Not reported
State District:	Not reported
Mailing Address:	1253 LIMONITE AVE
Mailing City,State,Zip:	MIRA LOMA, CA 91752
Owner Name:	ALEJANDRO GARIBAY JR
Owner Type:	Private
Operator Name:	GARIBAY TRUCKING INC
Operator Type:	Private
Short-Term Generator Activity:	No
Importer Activity:	No
Mixed Waste Generator:	No
Transporter Activity:	Yes
Transfer Facility Activity:	No
Recycler Activity with Storage:	No
Small Quantity On-Site Burner Exemption:	No
Smelting Melting and Refining Furnace Exemption:	No
Underground Injection Control:	No
Off-Site Waste Receipt:	No
Universal Waste Indicator:	No
Universal Waste Destination Facility:	No
Federal Universal Waste:	No
Active Site Fed-Reg Treatment Storage and Disposal Facility:	Not reported
Active Site Converter Treatment storage and Disposal Facility:	Not reported
Active Site State-Reg Treatment Storage and Disposal Facility:	Not reported
Active Site State-Reg Handler:	---
Federal Facility Indicator:	Not reported
Hazardous Secondary Material Indicator:	NN
Sub-Part K Indicator:	Not reported
Commercial TSD Indicator:	No
Treatment Storage and Disposal Type:	Not reported
2018 GPRA Permit Baseline:	Not on the Baseline
2018 GPRA Renewals Baseline:	Not on the Baseline
Permit Renewals Workload Universe:	Not reported
Permit Workload Universe:	Not reported
Permit Progress Universe:	Not reported
Post-Closure Workload Universe:	Not reported
Closure Workload Universe:	Not reported
202 GPRA Corrective Action Baseline:	No
Corrective Action Workload Universe:	No
Subject to Corrective Action Universe:	No
Non-TSDFs Where RCRA CA has Been Imposed Universe:	No
TSDFs Potentially Subject to CA Under 3004 (u)/(v) Universe:	No
TSDFs Only Subject to CA under Discretionary Auth Universe:	No
Corrective Action Priority Ranking:	No NCAPS ranking
Environmental Control Indicator:	No
Institutional Control Indicator:	No
Human Exposure Controls Indicator:	N/A
Groundwater Controls Indicator:	N/A
Operating TSDF Universe:	Not reported
Full Enforcement Universe:	Not reported
Significant Non-Complier Universe:	No
Unaddressed Significant Non-Complier Universe:	No
Addressed Significant Non-Complier Universe:	No

Map ID
Direction
Distance
Elevation

MAP FINDINGS

Site

Database(s)

EDR ID Number
EPA ID Number

GARIBAY TRUCKING INC (Continued)

1011843803

Significant Non-Complier With a Compliance Schedule Universe: No
Financial Assurance Required: Not reported
Handler Date of Last Change: 20080909
Recognized Trader-Importer: No
Recognized Trader-Exporter: No
Importer of Spent Lead Acid Batteries: No
Exporter of Spent Lead Acid Batteries: No
Recycler Activity Without Storage: Not reported
Manifest Broker: Not reported
Sub-Part P Indicator: No

Handler - Owner Operator:

Owner/Operator Indicator: Owner
Owner/Operator Name: ALEJANDRO GARIBAY JR
Legal Status: Private
Date Became Current: 20000724
Date Ended Current: Not reported
Owner/Operator Address: Not reported
Owner/Operator City,State,Zip: Not reported
Owner/Operator Telephone: Not reported
Owner/Operator Telephone Ext: Not reported
Owner/Operator Fax: Not reported
Owner/Operator Email: Not reported

Owner/Operator Indicator: Operator
Owner/Operator Name: GARIBAY TRUCKING INC
Legal Status: Private
Date Became Current: 20000724
Date Ended Current: Not reported
Owner/Operator Address: Not reported
Owner/Operator City,State,Zip: Not reported
Owner/Operator Telephone: Not reported
Owner/Operator Telephone Ext: Not reported
Owner/Operator Fax: Not reported
Owner/Operator Email: Not reported

Historic Generators:

Receive Date: 20080819
Handler Name: GARIBAY TRUCKING INC
Federal Waste Generator Description: Not a generator, verified
State District Owner: Not reported
Large Quantity Handler of Universal Waste: No
Recognized Trader Importer: No
Recognized Trader Exporter: No
Spent Lead Acid Battery Importer: No
Spent Lead Acid Battery Exporter: No
Current Record: Yes
Non Storage Recycler Activity: Not reported
Electronic Manifest Broker: Not reported

List of NAICS Codes and Descriptions:

NAICS Code: 48423
NAICS Description: SPECIALIZED FREIGHT (EXCEPT USED GOODS) TRUCKING, LONG-DISTANCE

Map ID
Direction
Distance
Elevation

MAP FINDINGS

Site

Database(s)

EDR ID Number
EPA ID Number

GARIBAY TRUCKING INC (Continued)

1011843803

Facility Has Received Notices of Violations:
Violations: No Violations Found

Evaluation Action Summary:
Evaluations: No Evaluations Found

**P147
NE
1/8-1/4
0.222 mi.
1174 ft.**

**MARTHA H. MACLAUGHLIN
15723 VERMONT AVE
PARAMOUNT, CA**

**SWEEPS UST S106929161
N/A**

Site 4 of 6 in cluster P

**Relative:
Higher
Actual:
71 ft.**

SWEEPS UST:
Name: MARTHA H. MACLAUGHLIN
Address: 15723 VERMONT AVE
City: PARAMOUNT
Status: Active
Comp Number: 14387
Number: 9
Board Of Equalization: Not reported
Referral Date: 06-30-89
Action Date: Not reported
Created Date: 06-30-89
Owner Tank Id: Not reported
SWRCB Tank Id: Not reported
Tank Status: Not reported
Capacity: Not reported
Active Date: Not reported
Tank Use: Not reported
STG: Not reported
Content: Not reported
Number Of Tanks: Not reported

**P148
NE
1/8-1/4
0.222 mi.
1174 ft.**

**CHARLES G HARDY INC
15723 VERMONT AVE
PARAMOUNT, CA 90723**

**UST U003777442
N/A**

Site 5 of 6 in cluster P

**Relative:
Higher
Actual:
71 ft.**

UST:
Name: CHARLES G HARDY INC
Address: 15723 VERMONT AVE
City,State,Zip: PARAMOUNT, CA 90723
Facility ID: 22025
Permitting Agency: LOS ANGELES COUNTY
CERSID: Not reported
Latitude: 33.89152
Longitude: -118.161774

Map ID
 Direction
 Distance
 Elevation

MAP FINDINGS

Site

Database(s)

EDR ID Number
 EPA ID Number

P149 **PACIFIC GYPSUM SUPPLY DBA CHARLES G HARDY** **RCRA NonGen / NLR** **1026170360**
NE **15723 VERMONT AVE** **CAL000453918**
1/8-1/4 **PARAMOUNT, CA 90723**
0.222 mi.
1174 ft. **Site 6 of 6 in cluster P**

Relative: RCRA NonGen / NLR:
Higher Date Form Received by Agency: 20200327
Actual: Handler Name: PACIFIC GYPSUM SUPPLY DBA CHARLES G HARDY
71 ft. Handler Address: 15723 VERMONT AVE
 Handler City,State,Zip: PARAMOUNT, CA 90723
 EPA ID: CAL000453918
 Contact Name: SARA SULIEMAN
 Contact Address: 15723 VERMONT AVE
 Contact City,State,Zip: PARAMOUNT, CA 90723
 Contact Telephone: 562-522-3769
 Contact Fax: Not reported
 Contact Email: SSULIEMAN@JBMATERIALS.COM
 Contact Title: Not reported
 EPA Region: 09
 Land Type: Not reported
 Federal Waste Generator Description: Not a generator, verified
 Non-Notifier: Not reported
 Biennial Report Cycle: Not reported
 Accessibility: Not reported
 Active Site Indicator: Not reported
 State District Owner: Not reported
 State District: Not reported
 Mailing Address: 1165 N JOHNSON AVE
 Mailing City,State,Zip: EL CAJON, CA 90723
 Owner Name: PACIFIC GYPSUM SUPPLY
 Owner Type: Other
 Operator Name: SARA SULIEMAN
 Operator Type: Other
 Short-Term Generator Activity: No
 Importer Activity: No
 Mixed Waste Generator: No
 Transporter Activity: No
 Transfer Facility Activity: No
 Recycler Activity with Storage: No
 Small Quantity On-Site Burner Exemption: No
 Smelting Melting and Refining Furnace Exemption: No
 Underground Injection Control: No
 Off-Site Waste Receipt: No
 Universal Waste Indicator: No
 Universal Waste Destination Facility: No
 Federal Universal Waste: No
 Active Site Fed-Reg Treatment Storage and Disposal Facility: Not reported
 Active Site Converter Treatment storage and Disposal Facility: Not reported
 Active Site State-Reg Treatment Storage and Disposal Facility: Not reported
 Active Site State-Reg Handler: ---
 Federal Facility Indicator: Not reported
 Hazardous Secondary Material Indicator: N
 Sub-Part K Indicator: Not reported
 Commercial TSD Indicator: No
 Treatment Storage and Disposal Type: Not reported
 2018 GPRA Permit Baseline: Not on the Baseline
 2018 GPRA Renewals Baseline: Not on the Baseline
 Permit Renewals Workload Universe: Not reported

Map ID
 Direction
 Distance
 Elevation

MAP FINDINGS

Site

Database(s)

EDR ID Number
 EPA ID Number

PACIFIC GYPSUM SUPPLY DBA CHARLES G HARDY (Continued)

1026170360

Permit Workload Universe:	Not reported
Permit Progress Universe:	Not reported
Post-Closure Workload Universe:	Not reported
Closure Workload Universe:	Not reported
202 GPRA Corrective Action Baseline:	No
Corrective Action Workload Universe:	No
Subject to Corrective Action Universe:	No
Non-TSDFs Where RCRA CA has Been Imposed Universe:	No
TSDFs Potentially Subject to CA Under 3004 (u)/(v) Universe:	No
TSDFs Only Subject to CA under Discretionary Auth Universe:	No
Corrective Action Priority Ranking:	No NCAPS ranking
Environmental Control Indicator:	No
Institutional Control Indicator:	No
Human Exposure Controls Indicator:	N/A
Groundwater Controls Indicator:	N/A
Operating TSDF Universe:	Not reported
Full Enforcement Universe:	Not reported
Significant Non-Complier Universe:	No
Unaddressed Significant Non-Complier Universe:	No
Addressed Significant Non-Complier Universe:	No
Significant Non-Complier With a Compliance Schedule Universe:	No
Financial Assurance Required:	Not reported
Handler Date of Last Change:	20200408
Recognized Trader-Importer:	No
Recognized Trader-Exporter:	No
Importer of Spent Lead Acid Batteries:	No
Exporter of Spent Lead Acid Batteries:	No
Recycler Activity Without Storage:	No
Manifest Broker:	No
Sub-Part P Indicator:	No

Handler - Owner Operator:

Owner/Operator Indicator:	Operator
Owner/Operator Name:	SARA SULIEMAN
Legal Status:	Other
Date Became Current:	Not reported
Date Ended Current:	Not reported
Owner/Operator Address:	15723 VERMONT AVE
Owner/Operator City,State,Zip:	PARAMOUNT, CA 90723
Owner/Operator Telephone:	562-522-3769
Owner/Operator Telephone Ext:	Not reported
Owner/Operator Fax:	Not reported
Owner/Operator Email:	Not reported

Owner/Operator Indicator:	Owner
Owner/Operator Name:	PACIFIC GYPSUM SUPPLY
Legal Status:	Other
Date Became Current:	Not reported
Date Ended Current:	Not reported
Owner/Operator Address:	15723 VERMONT AVE
Owner/Operator City,State,Zip:	PARAMOUNT, CA 90723
Owner/Operator Telephone:	562-634-6560
Owner/Operator Telephone Ext:	Not reported
Owner/Operator Fax:	Not reported
Owner/Operator Email:	Not reported

Map ID
 Direction
 Distance
 Elevation

MAP FINDINGS

Site

Database(s)

EDR ID Number
 EPA ID Number

PACIFIC GYPSUM SUPPLY DBA CHARLES G HARDY (Continued)

1026170360

Historic Generators:

Receive Date:	20200327
Handler Name:	PACIFIC GYPSUM SUPPLY DBA CHARLES G HARDY
Federal Waste Generator Description:	Not a generator, verified
State District Owner:	Not reported
Large Quantity Handler of Universal Waste:	No
Recognized Trader Importer:	No
Recognized Trader Exporter:	No
Spent Lead Acid Battery Importer:	No
Spent Lead Acid Battery Exporter:	No
Current Record:	Yes
Non Storage Recycler Activity:	Not reported
Electronic Manifest Broker:	Not reported

List of NAICS Codes and Descriptions:

NAICS Code:	56299
NAICS Description:	ALL OTHER WASTE MANAGEMENT SERVICES

Facility Has Received Notices of Violations:

Violations:	No Violations Found
-------------	---------------------

Evaluation Action Summary:

Evaluations:	No Evaluations Found
--------------	----------------------

U150
ENE
1/8-1/4
0.227 mi.
1199 ft.

JIM JEAN CHE COMPANY
15746 VERMONT AVE
PARAMOUNT, CA 90723

RCRA NonGen / NLR

1026491482
CAL000456237

Site 3 of 7 in cluster U

Relative:
Higher
Actual:
71 ft.

RCRA NonGen / NLR:	
Date Form Received by Agency:	20200813
Handler Name:	JIM JEAN CHE COMPANY
Handler Address:	15746 VERMONT AVE
Handler City,State,Zip:	PARAMOUNT, CA 90723
EPA ID:	CAL000456237
Contact Name:	HAI NGUYEN
Contact Address:	15746 VERMONT AVE
Contact City,State,Zip:	PARAMOUNT, CA 90723
Contact Telephone:	562-531-7530
Contact Fax:	Not reported
Contact Email:	HNGUYEN@JIMJEANCHE.COM
Contact Title:	Not reported
EPA Region:	09
Land Type:	Not reported
Federal Waste Generator Description:	Not a generator, verified
Non-Notifier:	Not reported
Biennial Report Cycle:	Not reported
Accessibility:	Not reported
Active Site Indicator:	Not reported
State District Owner:	Not reported
State District:	Not reported
Mailing Address:	15746 VERMONT AVE
Mailing City,State,Zip:	PARAMOUNT, CA 90723
Owner Name:	HUE N CHE

Map ID
Direction
Distance
Elevation

MAP FINDINGS

Site

Database(s)

EDR ID Number
EPA ID Number

JIM JEAN CHE COMPANY (Continued)

1026491482

Owner Type:	Other
Operator Name:	HAI NGUYEN
Operator Type:	Other
Short-Term Generator Activity:	No
Importer Activity:	No
Mixed Waste Generator:	No
Transporter Activity:	No
Transfer Facility Activity:	No
Recycler Activity with Storage:	No
Small Quantity On-Site Burner Exemption:	No
Smelting Melting and Refining Furnace Exemption:	No
Underground Injection Control:	No
Off-Site Waste Receipt:	No
Universal Waste Indicator:	No
Universal Waste Destination Facility:	No
Federal Universal Waste:	No
Active Site Fed-Reg Treatment Storage and Disposal Facility:	Not reported
Active Site Converter Treatment storage and Disposal Facility:	Not reported
Active Site State-Reg Treatment Storage and Disposal Facility:	Not reported
Active Site State-Reg Handler:	---
Federal Facility Indicator:	Not reported
Hazardous Secondary Material Indicator:	N
Sub-Part K Indicator:	Not reported
Commercial TSD Indicator:	No
Treatment Storage and Disposal Type:	Not reported
2018 GPRA Permit Baseline:	Not on the Baseline
2018 GPRA Renewals Baseline:	Not on the Baseline
Permit Renewals Workload Universe:	Not reported
Permit Workload Universe:	Not reported
Permit Progress Universe:	Not reported
Post-Closure Workload Universe:	Not reported
Closure Workload Universe:	Not reported
202 GPRA Corrective Action Baseline:	No
Corrective Action Workload Universe:	No
Subject to Corrective Action Universe:	No
Non-TSDs Where RCRA CA has Been Imposed Universe:	No
TSDs Potentially Subject to CA Under 3004 (u)/(v) Universe:	No
TSDs Only Subject to CA under Discretionary Auth Universe:	No
Corrective Action Priority Ranking:	No NCAPS ranking
Environmental Control Indicator:	No
Institutional Control Indicator:	No
Human Exposure Controls Indicator:	N/A
Groundwater Controls Indicator:	N/A
Operating TSD Universe:	Not reported
Full Enforcement Universe:	Not reported
Significant Non-Complier Universe:	No
Unaddressed Significant Non-Complier Universe:	No
Addressed Significant Non-Complier Universe:	No
Significant Non-Complier With a Compliance Schedule Universe:	No
Financial Assurance Required:	Not reported
Handler Date of Last Change:	20200814
Recognized Trader-Importer:	No
Recognized Trader-Exporter:	No
Importer of Spent Lead Acid Batteries:	No
Exporter of Spent Lead Acid Batteries:	No
Recycler Activity Without Storage:	No
Manifest Broker:	No

Map ID
Direction
Distance
Elevation

MAP FINDINGS

Site

Database(s)

EDR ID Number
EPA ID Number

JIM JEAN CHE COMPANY (Continued)

1026491482

Sub-Part P Indicator: No

Handler - Owner Operator:
Owner/Operator Indicator: Operator
Owner/Operator Name: HAI NGUYEN
Legal Status: Other
Date Became Current: Not reported
Date Ended Current: Not reported
Owner/Operator Address: 15746 VERMONT AVE
Owner/Operator City,State,Zip: PARAMOUNT, CA 90723
Owner/Operator Telephone: 562-531-7530
Owner/Operator Telephone Ext: Not reported
Owner/Operator Fax: Not reported
Owner/Operator Email: Not reported

Owner/Operator Indicator: Owner
Owner/Operator Name: HUE N CHE
Legal Status: Other
Date Became Current: Not reported
Date Ended Current: Not reported
Owner/Operator Address: 3460 E JANICE ST
Owner/Operator City,State,Zip: LONG BEACH, CA 90805
Owner/Operator Telephone: 562-531-7530
Owner/Operator Telephone Ext: Not reported
Owner/Operator Fax: Not reported
Owner/Operator Email: Not reported

Historic Generators:
Receive Date: 20200813
Handler Name: JIM JEAN CHE COMPANY
Federal Waste Generator Description: Not a generator, verified
State District Owner: Not reported
Large Quantity Handler of Universal Waste: No
Recognized Trader Importer: No
Recognized Trader Exporter: No
Spent Lead Acid Battery Importer: No
Spent Lead Acid Battery Exporter: No
Current Record: Yes
Non Storage Recycler Activity: Not reported
Electronic Manifest Broker: Not reported

List of NAICS Codes and Descriptions:
NAICS Code: 541713
NAICS Description: RESEARCH AND DEVELOPMENT IN NANOTECHNOLOGY

Facility Has Received Notices of Violations:
Violations: No Violations Found

Evaluation Action Summary:
Evaluations: No Evaluations Found

Map ID
Direction
Distance
Elevation

MAP FINDINGS

Site

Database(s)

EDR ID Number
EPA ID Number

U151
ENE
1/8-1/4
0.227 mi.
1199 ft.

JIM JEAN CHE COMPANY
15746 VERMONT AVE
PARAMOUNT, CA 90723

CERS HAZ WASTE
LOS ANGELES CO. HMS
CERS
HWTS

S117541617
N/A

Relative:
Higher
Actual:
71 ft.

CERS HAZ WASTE:
Name: JIM JEAN CHE CO
Address: 15746 VERMONT AVE
City,State,Zip: PARAMOUNT, CA 90723
Site ID: 568294
CERS ID: 10661452
CERS Description: Hazardous Waste Generator

LOS ANGELES CO. HMS:
Name: JIM JEAN CHE COMPANY
Address: 15746 VERMONT AVE
City,State,Zip: PARAMOUNT, CA 907234229
Region: LA
Permit Category: I
Facility Id: 3902-059917
Facility Type: 01
Facility Status: Permit
Area: 1G
Permit Number: 000799880
Permit Status: Permit

CERS:
Name: JIM JEAN CHE CO
Address: 15746 VERMONT AVE
City,State,Zip: PARAMOUNT, CA 90723
Site ID: 568294
CERS ID: 10661452
CERS Description: Chemical Storage Facilities

Violations:
Site ID: 568294
Site Name: JIM JEAN CHE CO
Violation Date: 08-04-2020
Citation: HSC 6.95 25508(a)(1) - California Health and Safety Code, Chapter 6.95, Section(s) 25508(a)(1)
Violation Description: Failure to complete and electronically submit hazardous material inventory information for all reportable hazardous materials on site at or above reportable quantities.
Violation Notes: Returned to compliance on 10/13/2020. OBSERVATION: The business failed to complete and electronically submit chemical inventory information for all reportable hazardous materials on site at or above reportable quantities. Observed the following materials above reportable quantities stored on site: Cutting oil - 55 gal Waylube - 55 gal Deosol - 2 x 55 gal Propane - 8 gal CORRECTIVE ACTION: Complete and electronically submit the chemical inventory information for all reportable hazardous materials on site at or above reportable quantities.
Violation Division: Los Angeles County Fire Department
Violation Program: HMRRP
Violation Source: CERS,
Site ID: 568294
Site Name: JIM JEAN CHE CO

Map ID
Direction
Distance
Elevation

MAP FINDINGS

Site

Database(s)

EDR ID Number
EPA ID Number

JIM JEAN CHE COMPANY (Continued)

S117541617

Violation Date: 08-04-2020
Citation: 22 CCR 12 66262.34(f) - California Code of Regulations, Title 22, Chapter 12, Section(s) 66262.34(f)
Violation Description: Failure to properly label hazardous waste accumulation containers and portable tanks with the following requirements: "Hazardous Waste", name and address of the generator, physical and chemical characteristics of the Hazardous Waste, and starting accumulation date.
Violation Notes: Returned to compliance on 09/16/2020. OBSERVATION: Observed three 55-gallon drums of used oil located at storage yard without hazardous waste labels. CORRECTIVE ACTION: Submit a photo to the CUPA demonstrating that the container listed above has been properly labeled.
Violation Division: Los Angeles County Fire Department
Violation Program: HW
Violation Source: CERS,

Site ID: 568294
Site Name: JIM JEAN CHE CO
Violation Date: 08-04-2020
Citation: HSC 6.5 25123.3(h)(1) - California Health and Safety Code, Chapter 6.5, Section(s) 25123.3(h)(1)
Violation Description: Failure to send hazardous waste offsite for treatment, storage, or disposal within 180 days (or 270 days if waste is transported over 200 miles) for a generator who generates less than 1000 kilogram per month if all of the following conditions are met: (1) The quantity of hazardous waste accumulated onsite never exceeds 6,000 kilograms. (2) The generator complies with the requirements of 40 Code of Federal Regulations section 262.34(d), (e) and (f). (3) The generator does not hold acutely hazardous waste or extremely hazardous waste in an amount greater than one kilogram for more than 90 days.
Violation Notes: Returned to compliance on 09/16/2020. OBSERVATION: Owner/Operator is a small quantity generator and failed to send hazardous waste offsite for treatment, storage, or disposal within 180 days (or 270 days if waste is transported over 200 miles), or has failed to comply with the conditions of CCR 66262.34(d) and has stored hazardous waste over 90 days. Observed three unlabeled 55-gallon drums of used oil stored along fence line at storage yard. Per operator, drums have been accumulated and stored on site for approximately 5 years. CORRECTIVE ACTION: Dispose of hazardous waste that has been stored over the applicable time limit and provide documentation that the violation has been corrected.
Violation Division: Los Angeles County Fire Department
Violation Program: HW
Violation Source: CERS,

Site ID: 568294
Site Name: JIM JEAN CHE CO
Violation Date: 08-04-2020
Citation: 22 CCR 12 66262.40(a) - California Code of Regulations, Title 22, Chapter 12, Section(s) 66262.40(a)
Violation Description: Failure to keep a copy of each properly signed manifest for at least three years from the date the waste was accepted by the initial transporter. The manifest signed at the time the waste was accepted for transport shall be kept until receiving a signed copy from the designated facility which received the waste.
Violation Notes: Returned to compliance on 09/16/2020. OBSERVATION: Uniform Hazardous

Map ID
Direction
Distance
Elevation

MAP FINDINGS

Site

Database(s)

EDR ID Number
EPA ID Number

JIM JEAN CHE COMPANY (Continued)

S117541617

Waste Manifests for used oil were not available at the time of inspection. CORRECTIVE ACTION: Locate a copy of all manifests for used oil and submit copies to the CUPA.

Violation Division: Los Angeles County Fire Department
Violation Program: HW
Violation Source: CERS,

Site ID: 568294
Site Name: JIM JEAN CHE CO
Violation Date: 08-04-2020
Citation: HSC 6.95 25508(a)(1) - California Health and Safety Code, Chapter 6.95, Section(s) 25508(a)(1)

Violation Description: Failure to complete and electronically submit the Business Activities Page and/or Business Owner Operator Identification Page.

Violation Notes: Returned to compliance on 10/13/2020. OBSERVATION: The business failed to complete and electronically submit the Business Activities Page and/or Business Owner Operator Identification Page. CORRECTIVE ACTION: Complete and electronically submit the Business Activities Page and/or Business Owner Operator Identification Page.

Violation Division: Los Angeles County Fire Department
Violation Program: HMRRP
Violation Source: CERS,

Site ID: 568294
Site Name: JIM JEAN CHE CO
Violation Date: 08-04-2020
Citation: 22 CCR 12 66262.12 - California Code of Regulations, Title 22, Chapter 12, Section(s) 66262.12

Violation Description: Failure to obtain an Identification Number prior to treating, storing, disposing of, transporting or offering for transportation any hazardous waste.

Violation Notes: Returned to compliance on 08/13/2020. OBSERVATION: The generator has not obtained an active EPA ID number to manage hazardous waste. A hazardous waste generator shall not treat, store, dispose of, transport or offer for transportation, hazardous waste without an active EPA ID number. CORRECTIVE ACTION: Submit documentation to the CUPA demonstrating that you have obtained an EPA ID number.

Violation Division: Los Angeles County Fire Department
Violation Program: HW
Violation Source: CERS,

Site ID: 568294
Site Name: JIM JEAN CHE CO
Violation Date: 11-16-2016
Citation: 22 CCR 12 66262.34(f) - California Code of Regulations, Title 22, Chapter 12, Section(s) 66262.34(f)

Violation Description: Failure to properly label hazardous waste accumulation containers and portable tanks with the following requirements: "Hazardous Waste", name and address of the generator, physical and chemical characteristics of the Hazardous Waste, and starting accumulation date.

Violation Notes: Returned to compliance on 08/04/2020. OBSERVATION: [Describe containers and what information was missing]. All hazardous waste containers shall be marked with the following information: 1) the words Hazardous Waste ; 2) name and address of generator; 3) hazardous properties; 4) physical state; 5) composition (contents); 6) accumulation start date. Observed 17 varying size containers of used

Map ID
Direction
Distance
Elevation

MAP FINDINGS

Site

Database(s)

EDR ID Number
EPA ID Number

JIM JEAN CHE COMPANY (Continued)

S117541617

oil without labels stored along the rear wall of the parking lot. Accumulation start date is unknown. CORRECTIVE ACTION: Immediately label these containers and ensure that all containers are marked with all the required information. Since it cannot be determined how long the containers of used oil have been on site, immediately contact a licensed hazardous waste hauler to dispose of this waste under manifest and submit a copy of the manifest to the CUPA by 12/16/16.

Violation Division: Los Angeles County Fire Department
Violation Program: HW
Violation Source: CERS,

Site ID: 568294
Site Name: JIM JEAN CHE CO
Violation Date: 11-16-2016
Citation: HSC 6.95 25507 - California Health and Safety Code, Chapter 6.95, Section(s) 25507

Violation Description: Failure to adequately establish and implement a business plan when storing/handling a hazardous material at or above reportable quantities.

Violation Notes: Returned to compliance on 08/04/2020. OBSERVATION: Owner/Operator failed to establish and implement a Hazardous Materials Business Plan when storing hazardous materials at or above the thresholds quantities of 55 gallons/500 lbs/200 cubic feet. Observed Hazardous Materials Business Plan has not been submitted to CERS. Observed the following on site: Deosol Soluble 202 - 2 x 55 gal Super Cutting Oil - 1 x 55 gal Way Lub P-47 - 55 gal Used oil - 3 x 55 gal; 4 x 15 gal; 10 x 5 gal CORRECTIVE ACTION: Establish and implement a Hazardous Materials Business Plan when storing hazardous materials at or above the thresholds quantities of 55 gallons/500 lbs/200 cubic feet. Submit a business plan that includes a

Violation Division: Los Angeles County Fire Department
Violation Program: HMRRP
Violation Source: CERS,

Site ID: 568294
Site Name: JIM JEAN CHE CO
Violation Date: 08-04-2020
Citation: HSC 6.95 25508(a)(1) - California Health and Safety Code, Chapter 6.95, Section(s) 25508(a)(1)

Violation Description: Failure to establish and electronically submit an adequate emergency response plan and procedures for a release or threatened release of a hazardous material.

Violation Notes: Returned to compliance on 10/30/2020. OBSERVATION: The business failed to establish and electronically submit adequate emergency response procedures for a release or threatened release of a hazardous material. Observed Emergency Response Plan not submitted to CERS. CORRECTIVE ACTION: Establish and electronically submit adequate emergency response procedures for a release or threatened release of a hazardous material within 30 days.

Violation Division: Los Angeles County Fire Department
Violation Program: HMRRP
Violation Source: CERS,

Site ID: 568294
Site Name: JIM JEAN CHE CO
Violation Date: 11-16-2016
Citation: 22 CCR 12 66262.12 - California Code of Regulations, Title 22, Chapter

Map ID
Direction
Distance
Elevation

MAP FINDINGS

Site

Database(s)

EDR ID Number
EPA ID Number

JIM JEAN CHE COMPANY (Continued)

S117541617

Violation Description: 12, Section(s) 66262.12
Failure to obtain an Identification Number prior to treating, storing, disposing of, transporting or offering for transportation any hazardous waste.

Violation Notes: Returned to compliance on 08/04/2020. OBSERVATION: This facility does not have a valid EPA ID number to manage hazardous waste. A hazardous waste generator shall not treat, store, dispose of, transport or offer for transportation, hazardous waste without an EPA ID number.
CORRECTIVE ACTION: Immediately obtain an EPA ID number through DTSC to manage hazardous waste and submit evidence to the CUPA by 12-16-16.

Violation Division: Los Angeles County Fire Department
Violation Program: HW
Violation Source: CERS,

Site ID: 568294
Site Name: JIM JEAN CHE CO
Violation Date: 08-04-2020
Citation: HSC 6.95 25508(a)(1) - California Health and Safety Code, Chapter 6.95, Section(s) 25508(a)(1)

Violation Description: Failure to complete and electronically submit a site map with all required content.

Violation Notes: Returned to compliance on 10/13/2020. OBSERVATION: The business failed to complete and electronically submit a site map with all required content including: north orientation, loading area, internal roads, adjacent streets, storm and sewer drains, access and exit points, emergency shut offs, evacuation staging area, hazardous materials/waste storage areas and emergency response equipment. Observed site map not submitted to CERS. CORRECTIVE ACTION: Complete and electronically submit a site map with all required content.

Violation Division: Los Angeles County Fire Department
Violation Program: HMRRP
Violation Source: CERS,

Evaluation:
Eval General Type: Compliance Evaluation Inspection
Eval Date: 08-04-2020
Violations Found: Yes
Eval Type: Routine done by local agency
Eval Notes: Hue N Che, Owner
Eval Division: Los Angeles County Fire Department
Eval Program: HW
Eval Source: CERS,

Eval General Type: Compliance Evaluation Inspection
Eval Date: 08-04-2020
Violations Found: Yes
Eval Type: Routine done by local agency
Eval Notes: Hue N Che, Owner
Eval Division: Los Angeles County Fire Department
Eval Program: HMRRP
Eval Source: CERS,

Eval General Type: Compliance Evaluation Inspection
Eval Date: 11-16-2016
Violations Found: Yes
Eval Type: Routine done by local agency
Eval Notes: Hai Nguyen, Account Manager

Map ID
Direction
Distance
Elevation

MAP FINDINGS

Site

Database(s)

EDR ID Number
EPA ID Number

JIM JEAN CHE COMPANY (Continued)

S117541617

Eval Division: Los Angeles County Fire Department
Eval Program: HMRRP
Eval Source: CERS,

Eval General Type: Compliance Evaluation Inspection
Eval Date: 11-16-2016
Violations Found: Yes
Eval Type: Routine done by local agency
Eval Notes: Hai Nguyen, Account Manager
Eval Division: Los Angeles County Fire Department
Eval Program: HW
Eval Source: CERS,

Coordinates:
Site ID: 568294
Facility Name: JIM JEAN CHE CO
Env Int Type Code: HMBP
Program ID: 10661452
Coord Name: Not reported
Ref Point Type Desc: Center of a facility or station.,
Latitude: 33.889730
Longitude: -118.162360

Affiliation:
Affiliation Type Desc: Parent Corporation
Entity Name: JIM JEAN CHE CO
Entity Title: Not reported
Affiliation Address: Not reported
Affiliation City: Not reported
Affiliation State: Not reported
Affiliation Country: Not reported
Affiliation Zip: Not reported
Affiliation Phone: ,

Affiliation Type Desc: CUPA District
Entity Name: Los Angeles County Fire
Entity Title: Not reported
Affiliation Address: 5825 Rickenbacker Road
Affiliation City: Commerce
Affiliation State: CA
Affiliation Country: Not reported
Affiliation Zip: 90040-3027
Affiliation Phone: (323) 890-4000,

Affiliation Type Desc: Environmental Contact
Entity Name: HAI NGUYEN
Entity Title: Not reported
Affiliation Address: 15746 Vermont Ave
Affiliation City: Paramount
Affiliation State: CA
Affiliation Country: Not reported
Affiliation Zip: 90723
Affiliation Phone: ,

Affiliation Type Desc: Identification Signer
Entity Name: vivian che

Map ID
Direction
Distance
Elevation

MAP FINDINGS

Site

Database(s)

EDR ID Number
EPA ID Number

JIM JEAN CHE COMPANY (Continued)

S117541617

Entity Title: Office Manager
Affiliation Address: Not reported
Affiliation City: Not reported
Affiliation State: Not reported
Affiliation Country: Not reported
Affiliation Zip: Not reported
Affiliation Phone: ,

Affiliation Type Desc: Legal Owner
Entity Name: Hue Che
Entity Title: Not reported
Affiliation Address: 15746 Vermont Ave
Affiliation City: Paramount
Affiliation State: CA
Affiliation Country: United States
Affiliation Zip: 90723
Affiliation Phone: (562) 531-7530,

Affiliation Type Desc: Document Preparer
Entity Name: Vivian Che
Entity Title: Not reported
Affiliation Address: Not reported
Affiliation City: Not reported
Affiliation State: Not reported
Affiliation Country: Not reported
Affiliation Zip: Not reported
Affiliation Phone: ,

Affiliation Type Desc: Facility Mailing Address
Entity Name: Mailing Address
Entity Title: Not reported
Affiliation Address: 15746 Vermont Ave
Affiliation City: Paramount
Affiliation State: CA
Affiliation Country: Not reported
Affiliation Zip: 90723
Affiliation Phone: ,

Affiliation Type Desc: Operator
Entity Name: Hue Che
Entity Title: Not reported
Affiliation Address: Not reported
Affiliation City: Not reported
Affiliation State: Not reported
Affiliation Country: Not reported
Affiliation Zip: Not reported
Affiliation Phone: (562) 531-7530,

HWTS:

Name: JIM JEAN CHE COMPANY
Address: 15746 VERMONT AVE
Address 2: Not reported
City,State,Zip: PARAMOUNT, CA 90723
EPA ID: CAL000456237
Inactive Date: Not reported
Create Date: 08/13/2020

Map ID
Direction
Distance
Elevation

MAP FINDINGS

Site

Database(s)

EDR ID Number
EPA ID Number

JIM JEAN CHE COMPANY (Continued)

S117541617

Last Act Date: 08/13/2020
Mailing Name: Not reported
Mailing Address: 15746 VERMONT AVE
Mailing Address 2: Not reported
Mailing City,State,Zip: PARAMOUNT, CA 90723
Owner Name: HUE N CHE
Owner Address: 3460 E JANICE ST
Owner Address 2: Not reported
Owner City,State,Zip: LONG BEACH, CA 90805
Contact Name: HAI NGUYEN
Contact Address: 15746 VERMONT AVE
Contact Address 2: Not reported
City,State,Zip: PARAMOUNT, CA 90723

NAICS:
EPA ID: CAL000456237
Create Date: 2020-08-13 11:33:10.443
NAICS Code: 541713
NAICS Description: Research & Development in Nanotechnology
Issued EPA ID Date: 2020-08-13 11:33:10.42700
Inactive Date: Not reported
Facility Name: JIM JEAN CHE COMPANY
Facility Address: 15746 VERMONT AVE
Facility Address 2: Not reported
Facility City: PARAMOUNT
Facility County: Not reported
Facility State: CA
Facility Zip: 90723

EPA ID: CAL000456237
Create Date: 2020-08-13 11:33:10.443
NAICS Code: 541713
NAICS Description: Research and Development in Nanotechnology
Issued EPA ID Date: 2020-08-13 11:33:10.42700
Inactive Date: Not reported
Facility Name: JIM JEAN CHE COMPANY
Facility Address: 15746 VERMONT AVE
Facility Address 2: Not reported
Facility City: PARAMOUNT
Facility County: Not reported
Facility State: CA
Facility Zip: 90723

U152
ENE
1/8-1/4
0.227 mi.
1199 ft.

PACIFIC TRAILS COLLISION INC WREKS WEST
15746 VERMONT AVE
PARAMOUNT, CA 90723
Site 5 of 7 in cluster U

RCRA-SQG 1007200741
CAR000151134

Relative:
Higher
Actual:
71 ft.

RCRA-SQG:
Date Form Received by Agency: 20040213
Handler Name: PACIFIC TRAILS COLLISION INC WREKS WEST
Handler Address: 15746 VERMONT AVE
Handler City,State,Zip: PARAMOUNT, CA 90723
EPA ID: CAR000151134
Contact Name: WILLIAM JACOBS
Contact Address: 15746 VERMONT AVE

Map ID
 Direction
 Distance
 Elevation

MAP FINDINGS

Site

Database(s)

EDR ID Number
 EPA ID Number

PACIFIC TRAILS COLLISION INC WREKS WEST (Continued)

1007200741

Contact City,State,Zip:	PARAMOUNT, CA 90723
Contact Telephone:	562-630-1944
Contact Fax:	Not reported
Contact Email:	Not reported
Contact Title:	Not reported
EPA Region:	09
Land Type:	Private
Federal Waste Generator Description:	Small Quantity Generator
Non-Notifier:	Not reported
Biennial Report Cycle:	Not reported
Accessibility:	Not reported
Active Site Indicator:	Handler Activities
State District Owner:	Not reported
State District:	Not reported
Mailing Address:	15746 VERMONT AVE
Mailing City,State,Zip:	PARAMOUNT, CA 90723
Owner Name:	PACIFIC TRAILS COLLISION INC
Owner Type:	Private
Operator Name:	PACIFIC TRAILS COLLISION INC
Operator Type:	Private
Short-Term Generator Activity:	No
Importer Activity:	No
Mixed Waste Generator:	No
Transporter Activity:	No
Transfer Facility Activity:	No
Recycler Activity with Storage:	No
Small Quantity On-Site Burner Exemption:	No
Smelting Melting and Refining Furnace Exemption:	No
Underground Injection Control:	No
Off-Site Waste Receipt:	No
Universal Waste Indicator:	No
Universal Waste Destination Facility:	No
Federal Universal Waste:	No
Active Site Fed-Reg Treatment Storage and Disposal Facility:	Not reported
Active Site Converter Treatment storage and Disposal Facility:	Not reported
Active Site State-Reg Treatment Storage and Disposal Facility:	Not reported
Active Site State-Reg Handler:	---
Federal Facility Indicator:	Not reported
Hazardous Secondary Material Indicator:	NN
Sub-Part K Indicator:	Not reported
Commercial TSD Indicator:	No
Treatment Storage and Disposal Type:	Not reported
2018 GPRA Permit Baseline:	Not on the Baseline
2018 GPRA Renewals Baseline:	Not on the Baseline
Permit Renewals Workload Universe:	Not reported
Permit Workload Universe:	Not reported
Permit Progress Universe:	Not reported
Post-Closure Workload Universe:	Not reported
Closure Workload Universe:	Not reported
202 GPRA Corrective Action Baseline:	No
Corrective Action Workload Universe:	No
Subject to Corrective Action Universe:	No
Non-TSDFs Where RCRA CA has Been Imposed Universe:	No
TSDFs Potentially Subject to CA Under 3004 (u)/(v) Universe:	No
TSDFs Only Subject to CA under Discretionary Auth Universe:	No
Corrective Action Priority Ranking:	No NCAPS ranking
Environmental Control Indicator:	No

Map ID
 Direction
 Distance
 Elevation

MAP FINDINGS

Site

Database(s)

EDR ID Number
 EPA ID Number

PACIFIC TRAILS COLLISION INC WREKS WEST (Continued)

1007200741

Institutional Control Indicator:	No
Human Exposure Controls Indicator:	N/A
Groundwater Controls Indicator:	N/A
Operating TSD Universe:	Not reported
Full Enforcement Universe:	Not reported
Significant Non-Complier Universe:	No
Unaddressed Significant Non-Complier Universe:	No
Addressed Significant Non-Complier Universe:	No
Significant Non-Complier With a Compliance Schedule Universe:	No
Financial Assurance Required:	Not reported
Handler Date of Last Change:	20040315
Recognized Trader-Importer:	No
Recognized Trader-Exporter:	No
Importer of Spent Lead Acid Batteries:	No
Exporter of Spent Lead Acid Batteries:	No
Recycler Activity Without Storage:	Not reported
Manifest Broker:	Not reported
Sub-Part P Indicator:	No

Hazardous Waste Summary:

Waste Code: D001
 Waste Description: IGNITABLE WASTE

Waste Code: D004
 Waste Description: ARSENIC

Waste Code: D008
 Waste Description: LEAD

Waste Code: D010
 Waste Description: SELENIUM

Waste Code: D011
 Waste Description: SILVER

Waste Code: D018
 Waste Description: BENZENE

Waste Code: D035
 Waste Description: METHYL ETHYL KETONE

Waste Code: F002
 Waste Description: THE FOLLOWING SPENT HALOGENATED SOLVENTS: TETRACHLOROETHYLENE, METHYLENE CHLORIDE, TRICHLOROETHYLENE, 1,1,1-TRICHLOROETHANE, CHLOROBENZENE, 1,1,2-TRICHLORO-1,2,2-TRIFLUOROETHANE, ORTHO-DICHLOROBENZENE, TRICHLOROFLUOROMETHANE, AND 1,1,2, TRICHLOROETHANE; ALL SPENT SOLVENT MIXTURES/BLENDS CONTAINING, BEFORE USE, A TOTAL OF TEN PERCENT OR MORE (BY VOLUME) OF ONE OR MORE OF THE ABOVE HALOGENATED SOLVENTS OR THOSE SOLVENTS LISTED IN F001, F004, AND F005; AND STILL BOTTOMS FROM THE RECOVERY OF THESE SPENT SOLVENTS AND SPENT SOLVENT MIXTURES.

Waste Code: F003
 Waste Description: THE FOLLOWING SPENT NONHALOGENATED SOLVENTS: XYLENE, ACETONE, ETHYL ACETATE, ETHYL BENZENE, ETHYL ETHER, METHYL ISOBUTYL KETONE, N-BUTYL ALCOHOL, CYCLOHEXANONE, AND METHANOL; ALL SPENT SOLVENT

Map ID
Direction
Distance
Elevation

MAP FINDINGS

Site

Database(s)

EDR ID Number
EPA ID Number

PACIFIC TRAILS COLLISION INC WREKS WEST (Continued)

1007200741

MIXTURES/BLENDS CONTAINING, BEFORE USE, ONLY THE ABOVE SPENT NONHALOGENATED SOLVENTS; AND ALL SPENT SOLVENT MIXTURES/BLENDS CONTAINING, BEFORE USE, ONE OR MORE OF THE ABOVE NONHALOGENATED SOLVENTS, AND A TOTAL OF TEN PERCENT OR MORE (BY VOLUME) OF ONE OR MORE OF THOSE SOLVENTS LISTED IN F001, F002, F004, AND F005; AND STILL BOTTOMS FROM THE RECOVERY OF THESE SPENT SOLVENTS AND SPENT SOLVENT MIXTURES.

Waste Code:

F005

Waste Description:

THE FOLLOWING SPENT NONHALOGENATED SOLVENTS: TOLUENE, METHYL ETHYL KETONE, CARBON DISULFIDE, ISOBUTANOL, PYRIDINE, BENZENE, 2-ETHOXYETHANOL, AND 2-NITROPROPANE; ALL SPENT SOLVENT MIXTURES/BLENDS CONTAINING, BEFORE USE, A TOTAL OF TEN PERCENT OR MORE (BY VOLUME) OF ONE OR MORE OF THE ABOVE NONHALOGENATED SOLVENTS OR THOSE SOLVENTS LISTED IN F001, F002, OR F004; AND STILL BOTTOMS FROM THE RECOVERY OF THESE SPENT SOLVENTS AND SPENT SOLVENT MIXTURES.

Handler - Owner Operator:

Owner/Operator Indicator:	Owner
Owner/Operator Name:	PACIFIC TRAILS COLLISION INC
Legal Status:	Private
Date Became Current:	20031015
Date Ended Current:	Not reported
Owner/Operator Address:	Not reported
Owner/Operator City,State,Zip:	Not reported
Owner/Operator Telephone:	Not reported
Owner/Operator Telephone Ext:	Not reported
Owner/Operator Fax:	Not reported
Owner/Operator Email:	Not reported

Owner/Operator Indicator:	Operator
Owner/Operator Name:	PACIFIC TRAILS COLLISION INC
Legal Status:	Private
Date Became Current:	20031015
Date Ended Current:	Not reported
Owner/Operator Address:	Not reported
Owner/Operator City,State,Zip:	Not reported
Owner/Operator Telephone:	Not reported
Owner/Operator Telephone Ext:	Not reported
Owner/Operator Fax:	Not reported
Owner/Operator Email:	Not reported

Historic Generators:

Receive Date:	20040213
Handler Name:	PACIFIC TRAILS COLLISION INC WREKS WEST
Federal Waste Generator Description:	Small Quantity Generator
State District Owner:	Not reported
Large Quantity Handler of Universal Waste:	No
Recognized Trader Importer:	No
Recognized Trader Exporter:	No
Spent Lead Acid Battery Importer:	No
Spent Lead Acid Battery Exporter:	No
Current Record:	Yes
Non Storage Recycler Activity:	Not reported
Electronic Manifest Broker:	Not reported

Map ID
 Direction
 Distance
 Elevation

MAP FINDINGS

EDR ID Number
 EPA ID Number

PACIFIC TRAILS COLLISION INC WREKS WEST (Continued)

1007200741

List of NAICS Codes and Descriptions:

NAICS Code: 81111
 NAICS Description: AUTOMOTIVE MECHANICAL AND ELECTRICAL REPAIR AND MAINTENANCE

Facility Has Received Notices of Violations:

Violations: No Violations Found

Evaluation Action Summary:

Evaluations: No Evaluations Found

**W153
 NW
 1/8-1/4
 0.230 mi.
 1215 ft.**

**WESTERN INTEGRATED MATERIALS INC
 7342 MADISON ST
 PARAMOUNT, CA 90723
 Site 1 of 6 in cluster W**

**RCRA NonGen / NLR 1026490161
 CAL000423196**

**Relative:
 Higher
 Actual:
 71 ft.**

RCRA NonGen / NLR:
 Date Form Received by Agency: 20161223
 Handler Name: WESTERN INTEGRATED MATERIALS INC
 Handler Address: 7342 MADISON ST
 Handler City,State,Zip: PARAMOUNT, CA 90723
 EPA ID: CAL000423196
 Contact Name: NICHOLAS FARRAH
 Contact Address: 3310 E 59TH ST
 Contact City,State,Zip: LONG BEACH, CA 90805
 Contact Telephone: 562-634-2823
 Contact Fax: 562-634-8449
 Contact Email: NFARRAH@ALUMINUMDOORFRAMES.COM
 Contact Title: Not reported
 EPA Region: 09
 Land Type: Not reported
 Federal Waste Generator Description: Not a generator, verified
 Non-Notifier: Not reported
 Biennial Report Cycle: Not reported
 Accessibility: Not reported
 Active Site Indicator: Not reported
 State District Owner: Not reported
 State District: Not reported
 Mailing Address: 3310 E 59TH ST
 Mailing City,State,Zip: LONG BEACH, CA 90805
 Owner Name: WESTERN INTEGRATED MATERIALS INC
 Owner Type: Other
 Operator Name: NICHOLAS FARRAH
 Operator Type: Other
 Short-Term Generator Activity: No
 Importer Activity: No
 Mixed Waste Generator: No
 Transporter Activity: No
 Transfer Facility Activity: No
 Recycler Activity with Storage: No
 Small Quantity On-Site Burner Exemption: No
 Smelting Melting and Refining Furnace Exemption: No
 Underground Injection Control: No
 Off-Site Waste Receipt: No
 Universal Waste Indicator: No

Map ID
 Direction
 Distance
 Elevation

MAP FINDINGS

Site

Database(s)

EDR ID Number
 EPA ID Number

WESTERN INTEGRATED MATERIALS INC (Continued)

1026490161

Universal Waste Destination Facility:	No
Federal Universal Waste:	No
Active Site Fed-Reg Treatment Storage and Disposal Facility:	Not reported
Active Site Converter Treatment storage and Disposal Facility:	Not reported
Active Site State-Reg Treatment Storage and Disposal Facility:	Not reported
Active Site State-Reg Handler:	---
Federal Facility Indicator:	Not reported
Hazardous Secondary Material Indicator:	N
Sub-Part K Indicator:	Not reported
Commercial TSD Indicator:	No
Treatment Storage and Disposal Type:	Not reported
2018 GPRA Permit Baseline:	Not on the Baseline
2018 GPRA Renewals Baseline:	Not on the Baseline
Permit Renewals Workload Universe:	Not reported
Permit Workload Universe:	Not reported
Permit Progress Universe:	Not reported
Post-Closure Workload Universe:	Not reported
Closure Workload Universe:	Not reported
202 GPRA Corrective Action Baseline:	No
Corrective Action Workload Universe:	No
Subject to Corrective Action Universe:	No
Non-TSDFs Where RCRA CA has Been Imposed Universe:	No
TSDFs Potentially Subject to CA Under 3004 (u)/(v) Universe:	No
TSDFs Only Subject to CA under Discretionary Auth Universe:	No
Corrective Action Priority Ranking:	No NCAPS ranking
Environmental Control Indicator:	No
Institutional Control Indicator:	No
Human Exposure Controls Indicator:	N/A
Groundwater Controls Indicator:	N/A
Operating TSDF Universe:	Not reported
Full Enforcement Universe:	Not reported
Significant Non-Complier Universe:	No
Unaddressed Significant Non-Complier Universe:	No
Addressed Significant Non-Complier Universe:	No
Significant Non-Complier With a Compliance Schedule Universe:	No
Financial Assurance Required:	Not reported
Handler Date of Last Change:	20200814
Recognized Trader-Importer:	No
Recognized Trader-Exporter:	No
Importer of Spent Lead Acid Batteries:	No
Exporter of Spent Lead Acid Batteries:	No
Recycler Activity Without Storage:	No
Manifest Broker:	No
Sub-Part P Indicator:	No

Handler - Owner Operator:

Owner/Operator Indicator:	Owner
Owner/Operator Name:	WESTERN INTEGRATED MATERIALS INC
Legal Status:	Other
Date Became Current:	Not reported
Date Ended Current:	Not reported
Owner/Operator Address:	3310 E 59TH ST
Owner/Operator City,State,Zip:	LONG BEACH, CA 90805
Owner/Operator Telephone:	562-634-2823
Owner/Operator Telephone Ext:	Not reported
Owner/Operator Fax:	Not reported

Map ID
Direction
Distance
Elevation

MAP FINDINGS

Site

Database(s)

EDR ID Number
EPA ID Number

WESTERN INTEGRATED MATERIALS INC (Continued)

1026490161

Owner/Operator Email: Not reported
Owner/Operator Indicator: Operator
Owner/Operator Name: NICHOLAS FARRAH
Legal Status: Other
Date Became Current: Not reported
Date Ended Current: Not reported
Owner/Operator Address: 3310 E 59TH ST
Owner/Operator City,State,Zip: LONG BEACH, CA 90805
Owner/Operator Telephone: 562-634-2823
Owner/Operator Telephone Ext: Not reported
Owner/Operator Fax: Not reported
Owner/Operator Email: Not reported

Historic Generators:

Receive Date: 20161223
Handler Name: WESTERN INTEGRATED MATERIALS INC
Federal Waste Generator Description: Not a generator, verified
State District Owner: Not reported
Large Quantity Handler of Universal Waste: No
Recognized Trader Importer: Not reported
Recognized Trader Exporter: Not reported
Spent Lead Acid Battery Importer: Not reported
Spent Lead Acid Battery Exporter: Not reported
Current Record: Yes
Non Storage Recycler Activity: Not reported
Electronic Manifest Broker: Not reported

List of NAICS Codes and Descriptions:

NAICS Code: 332321
NAICS Description: METAL WINDOW AND DOOR MANUFACTURING

Facility Has Received Notices of Violations:

Violations: No Violations Found

Evaluation Action Summary:

Evaluations: No Evaluations Found

**W154
NW
1/8-1/4
0.230 mi.
1215 ft.**

**WESTERN INTEGRATED MATERIALS
7342 MADISON ST
PARAMOUNT, CA 90723**

**CERS HAZ WASTE S113745288
LOS ANGELES CO. HMS N/A
CERS**

Site 2 of 6 in cluster W

**Relative:
Higher
Actual:
71 ft.**

CERS HAZ WASTE:
Name: WESTERN INTEGRATED MATERIALS
Address: 7342 MADISON ST
City,State,Zip: PARAMOUNT, CA 90723
Site ID: 567622
CERS ID: 10751287
CERS Description: Hazardous Waste Generator

LOS ANGELES CO. HMS:

Name: WESTERN INTEGRATED MATERIALS

Map ID
Direction
Distance
Elevation

MAP FINDINGS

Site

Database(s)

EDR ID Number
EPA ID Number

WESTERN INTEGRATED MATERIALS (Continued)

S113745288

Address: 7342 MADISON ST
City,State,Zip: PARAMOUNT, CA 90723
Region: LA
Permit Category: S
Facility Id: 29394-042257
Facility Type: S5
Facility Status: Closed
Area: 1G
Permit Number: 000477707
Permit Status: Closed

CERS:

Name: WESTERN INTEGRATED MATERIALS
Address: 7342 MADISON ST
City,State,Zip: PARAMOUNT, CA 90723
Site ID: 567622
CERS ID: 10751287
CERS Description: Chemical Storage Facilities

Violations:

Site ID: 567622
Site Name: WESTERN INTEGRATED MATERIALS
Violation Date: 12-12-2016
Citation: HSC 6.95 25508(a)(1) - California Health and Safety Code, Chapter 6.95, Section(s) 25508(a)(1)
Violation Description: Failure to complete and electronically submit a business plan when storing/handling a hazardous material at or above reportable quantities.
Violation Notes: Returned to compliance on 07/09/2020. OBSERVATION: A business plan has not been received by the CUPA. CORRECTIVE ACTION: Submit the business plan electronically in the California Environmental Reporting System (CERS) and implement immediately.
Violation Division: Los Angeles County Fire Department
Violation Program: HMRRP
Violation Source: CERS,

Site ID: 567622
Site Name: WESTERN INTEGRATED MATERIALS
Violation Date: 07-09-2020
Citation: HSC 6.95 25505.1 - California Health and Safety Code, Chapter 6.95, Section(s) 25505.1
Violation Description: Failure to notify property owner in writing that the business is subject to the business plan program and has complied with its provisions.
Violation Notes: Returned to compliance on 09/18/2020. OBSERVATION: The business failed to notify property owner in writing that the business is subject to the business plan program and has complied with its provisions. Operator unable to provide notification letter at time of inspection. CORRECTIVE ACTION: Notify the property owner in writing that the business is subject to the business plan program and has complied with its provisions. Submit documentation of correction to the unified program agency.
Violation Division: Los Angeles County Fire Department
Violation Program: HMRRP
Violation Source: CERS,

Site ID: 567622

Map ID
Direction
Distance
Elevation

MAP FINDINGS

Site

Database(s)

EDR ID Number
EPA ID Number

WESTERN INTEGRATED MATERIALS (Continued)

S113745288

Site Name: WESTERN INTEGRATED MATERIALS
Violation Date: 07-09-2020
Citation: HSC 6.95 25508(a)(1) - California Health and Safety Code, Chapter 6.95, Section(s) 25508(a)(1)
Violation Description: Failure to complete and electronically submit a business plan when storing/handling a hazardous material at or above reportable quantities.
Violation Notes: Returned to compliance on 09/18/2020. OBSERVATION: The business failed to complete and electronically submit a business plan when handling hazardous materials at or above the reportable threshold quantities. CORRECTIVE ACTION: Complete and electronically submit a business plan. Visit cers.calepa.ca.gov to create and access your account and complete your submittal.
Violation Division: Los Angeles County Fire Department
Violation Program: HMRRP
Violation Source: CERS,

Site ID: 567622
Site Name: WESTERN INTEGRATED MATERIALS
Violation Date: 07-09-2020
Citation: HSC 6.5 25123.3(h)(1) - California Health and Safety Code, Chapter 6.5, Section(s) 25123.3(h)(1)
Violation Description: Failure to send hazardous waste offsite for treatment, storage, or disposal within 180 days (or 270 days if waste is transported over 200 miles) for a generator who generates less than 1000 kilogram per month if all of the following conditions are met: (1) The quantity of hazardous waste accumulated onsite never exceeds 6,000 kilograms. (2) The generator complies with the requirements of 40 Code of Federal Regulations section 262.34(d), (e) and (f). (3) The generator does not hold acutely hazardous waste or extremely hazardous waste in an amount greater than one kilogram for more than 90 days.
Violation Notes: Returned to compliance on 08/28/2020. OBSERVATION: Owner/Operator is a small quantity generator and failed to send hazardous waste offsite for treatment, storage, or disposal within 180 days (or 270 days if waste is transported over 200 miles), or has failed to comply with the conditions of CCR 66262.34(d) and has stored hazardous waste over 90 days. Observed 55 gallon drum of unknown liquid, possibly waste paint gun wash. Observed hazardous waste label missing accumulation start date and name of contents. Per employee, he didn't know how long waste has been accumulating. CORRECTIVE ACTION: Dispose of hazardous waste that has been stored over the applicable time limit and provide documentation that the violation has been corrected.
Violation Division: Los Angeles County Fire Department
Violation Program: HW
Violation Source: CERS,

Site ID: 567622
Site Name: WESTERN INTEGRATED MATERIALS
Violation Date: 07-09-2020
Citation: HSC 6.95 25507 - California Health and Safety Code, Chapter 6.95, Section(s) 25507
Violation Description: Failure to adequately establish and implement a business plan when storing/handling a hazardous material at or above reportable quantities.
Violation Notes: OBSERVATION: Owner/Operator failed to establish and implement a Hazardous Materials Business Plan when storing hazardous materials at or above the thresholds quantities of 55 gallons/500 lbs/200 cubic

Map ID
Direction
Distance
Elevation

MAP FINDINGS

Site

Database(s)

EDR ID Number
EPA ID Number

WESTERN INTEGRATED MATERIALS (Continued)

S113745288

feet. Observed the following above reportable quantities stored on onsite: Paint - 90 x 5 gal Paint - 105 x 1 gal Propane - 2 x 8 gal Cleaner - 2 x 55 gal Waste paint gun wash - 55 gal **CORRECTIVE ACTION:** Establish and implement a Hazardous Materials Business Plan when storing hazardous materials at or above the thresholds quantities of 55 gallons/500 lbs/200 cubic feet.

Violation Division: Los Angeles County Fire Department
Violation Program: HMRRP
Violation Source: CERS,

Site ID: 567622
Site Name: WESTERN INTEGRATED MATERIALS
Violation Date: 12-12-2016
Citation: 22 CCR 12 66262.12 - California Code of Regulations, Title 22, Chapter 12, Section(s) 66262.12

Violation Description: Failure to obtain an Identification Number prior to treating, storing, disposing of, transporting or offering for transportation any hazardous waste.

Violation Notes: Returned to compliance on 12/23/2016. **OBSERVATION:** This facility does not have a valid EPA ID number to manage hazardous waste. A hazardous waste generator shall not treat, store, dispose of, transport or offer for transportation, hazardous waste without an EPA ID number. **CORRECTIVE ACTION:** Immediately obtain an EPA ID number through DTSC to manage hazardous waste and submit evidence to the CUPA by 1/11/16.

Violation Division: Los Angeles County Fire Department
Violation Program: HW
Violation Source: CERS,

Site ID: 567622
Site Name: WESTERN INTEGRATED MATERIALS
Violation Date: 07-09-2020
Citation: 22 CCR 12 66262.40(a) - California Code of Regulations, Title 22, Chapter 12, Section(s) 66262.40(a)

Violation Description: Failure to keep a copy of each properly signed manifest for at least three years from the date the waste was accepted by the initial transporter. The manifest signed at the time the waste was accepted for transport shall be kept until receiving a signed copy from the designated facility which received the waste.

Violation Notes: Returned to compliance on 08/28/2020. **OBSERVATION:** Uniform Hazardous Waste Manifests for spent paint booth filters and waste paint gun wash were not available at the time of inspection. **CORRECTIVE ACTION:** Locate a copy of all manifests for spend paint booth filters and waste paint gun wash and submit copies to the CUPA.

Violation Division: Los Angeles County Fire Department
Violation Program: HW
Violation Source: CERS,

Site ID: 567622
Site Name: WESTERN INTEGRATED MATERIALS
Violation Date: 07-09-2020
Citation: 22 CCR 12 66262.34(f) - California Code of Regulations, Title 22, Chapter 12, Section(s) 66262.34(f)

Violation Description: Failure to properly label hazardous waste accumulation containers and portable tanks with the following requirements: "Hazardous Waste", name and address of the generator, physical and chemical characteristics of the Hazardous Waste, and starting accumulation date.

Map ID
Direction
Distance
Elevation

MAP FINDINGS

Site

Database(s)

EDR ID Number
EPA ID Number

WESTERN INTEGRATED MATERIALS (Continued)

S113745288

Violation Notes: Returned to compliance on 09/24/2020. OBSERVATION: Observed hazardous waste label on 55-gallon poly drum missing accumulation start date and name of contents. Per employee, contents possibly waste paint gun wash. CORRECTIVE ACTION: Submit photos to the CUPA demonstrating that the container listed above has been properly labeled.

Violation Division: Los Angeles County Fire Department
Violation Program: HW
Violation Source: CERS,

Site ID: 567622
Site Name: WESTERN INTEGRATED MATERIALS
Violation Date: 12-12-2016
Citation: HSC 6.95 25507 - California Health and Safety Code, Chapter 6.95, Section(s) 25507

Violation Description: Failure to adequately establish and implement a business plan when storing/handling a hazardous material at or above reportable quantities.

Violation Notes: Returned to compliance on 07/09/2020. OBSERVATION: Owner/Operator failed to establish and implement a Hazardous Materials Business Plan when storing hazardous materials at or above the thresholds quantities of 55 gallons/500 lbs/200 cubic feet. Reportable hazardous materials observed: 86 x 5-gallon paint containers 104 x 1-gallon paint containers 1 x 8-gallon propane tank CORRECTIVE ACTION: Establish and implement a Hazardous Materials Business Plan when storing hazardous materials at or above the thresholds quantities of 55 gallons/500 lbs/200 cubic feet.

Violation Division: Los Angeles County Fire Department
Violation Program: HMRRP
Violation Source: CERS,

Evaluation:

Eval General Type: Compliance Evaluation Inspection
Eval Date: 07-09-2020
Violations Found: Yes
Eval Type: Routine done by local agency
Eval Notes: Daniel Villarrall, Helper
Eval Division: Los Angeles County Fire Department
Eval Program: HW
Eval Source: CERS,

Eval General Type: Compliance Evaluation Inspection
Eval Date: 07-09-2020
Violations Found: Yes
Eval Type: Routine done by local agency
Eval Notes: Daniel Villarrall, Helper
Eval Division: Los Angeles County Fire Department
Eval Program: HMRRP
Eval Source: CERS,

Eval General Type: Compliance Evaluation Inspection
Eval Date: 12-12-2016
Violations Found: Yes
Eval Type: Routine done by local agency
Eval Notes: Alex Rojas, Production Manager Nick Farrah, VP
Eval Division: Los Angeles County Fire Department
Eval Program: HW
Eval Source: CERS,

Map ID
Direction
Distance
Elevation

MAP FINDINGS

Site

Database(s)

EDR ID Number
EPA ID Number

WESTERN INTEGRATED MATERIALS (Continued)

S113745288

Eval General Type: Other/Unknown
Eval Date: 10-13-2017
Violations Found: No
Eval Type: Other, not routine, done by local agency
Eval Notes: Not reported
Eval Division: Los Angeles County Fire Department
Eval Program: HW
Eval Source: CERS,

Eval General Type: Compliance Evaluation Inspection
Eval Date: 12-12-2016
Violations Found: Yes
Eval Type: Routine done by local agency
Eval Notes: Alex Rojas, Production Manager Nick Farrah, VP
Eval Division: Los Angeles County Fire Department
Eval Program: HMRRP
Eval Source: CERS,

Affiliation:

Affiliation Type Desc: Document Preparer
Entity Name: Nicholas Farrah
Entity Title: Not reported
Affiliation Address: Not reported
Affiliation City: Not reported
Affiliation State: Not reported
Affiliation Country: Not reported
Affiliation Zip: Not reported
Affiliation Phone: ,

Affiliation Type Desc: Property Owner
Entity Name: Diane Perkins Papo Living Trust
Entity Title: Not reported
Affiliation Address: P.O. Box 124
Affiliation City: Colton
Affiliation State: OR
Affiliation Country: United States
Affiliation Zip: 97017
Affiliation Phone: (503) 789-1716,

Affiliation Type Desc: Legal Owner
Entity Name: Nicholas Farrah
Entity Title: Not reported
Affiliation Address: 3310 E. 59th St.
Affiliation City: Long Beach
Affiliation State: CA
Affiliation Country: United States
Affiliation Zip: 90805
Affiliation Phone: (310) 948-2743,

Affiliation Type Desc: Operator
Entity Name: WESTERN INTEGRATED MATERIALS
Entity Title: Not reported
Affiliation Address: Not reported
Affiliation City: Not reported
Affiliation State: Not reported
Affiliation Country: Not reported
Affiliation Zip: Not reported

Map ID
Direction
Distance
Elevation

MAP FINDINGS

Site

Database(s)

EDR ID Number
EPA ID Number

WESTERN INTEGRATED MATERIALS (Continued)

S113745288

Affiliation Phone: (562) 634-2823,

Affiliation Type Desc: Parent Corporation
Entity Name: WESTERN INTEGRATED MATERIALS
Entity Title: Not reported
Affiliation Address: Not reported
Affiliation City: Not reported
Affiliation State: Not reported
Affiliation Country: Not reported
Affiliation Zip: Not reported
Affiliation Phone: ,

Affiliation Type Desc: Environmental Contact
Entity Name: Nicholas Farrah
Entity Title: Not reported
Affiliation Address: 3310 E 59th St
Affiliation City: Long Beach
Affiliation State: CA
Affiliation Country: Not reported
Affiliation Zip: 90805
Affiliation Phone: ,

Affiliation Type Desc: Identification Signer
Entity Name: Nicholas Farrah
Entity Title: Not reported
Affiliation Address: Not reported
Affiliation City: Not reported
Affiliation State: Not reported
Affiliation Country: Not reported
Affiliation Zip: Not reported
Affiliation Phone: ,

Affiliation Type Desc: CUPA District
Entity Name: Los Angeles County Fire
Entity Title: Not reported
Affiliation Address: 5825 Rickenbacker Road
Affiliation City: Commerce
Affiliation State: CA
Affiliation Country: Not reported
Affiliation Zip: 90040-3027
Affiliation Phone: (323) 890-4000,

Affiliation Type Desc: Facility Mailing Address
Entity Name: Mailing Address
Entity Title: Not reported
Affiliation Address: 3310 E. 59th St.
Affiliation City: Long Beach
Affiliation State: CA
Affiliation Country: Not reported
Affiliation Zip: 90805
Affiliation Phone: ,

Affiliation Type Desc: Owner/Operator
Entity Name: Western Integrated Materials
Entity Title: Operator
Affiliation Address: 7342 Madison St
Affiliation City: Paramount

Map ID
Direction
Distance
Elevation

MAP FINDINGS

Site

Database(s)

EDR ID Number
EPA ID Number

WESTERN INTEGRATED MATERIALS (Continued)

S113745288

Affiliation State: CA
Affiliation Country: Not reported
Affiliation Zip: 90723
Affiliation Phone: ,

Name: WESTERN INTEGRATED MATERIALS
Address: 7342 MADISON ST
City,State,Zip: PARAMOUNT, CA 90723
Site ID: 567622
CERS ID: 892111
CERS Description: Industrial Facility Storm Water

Violations:

Site ID: 567622
Site Name: WESTERN INTEGRATED MATERIALS
Violation Date: 12-12-2016
Citation: HSC 6.95 25508(a)(1) - California Health and Safety Code, Chapter 6.95, Section(s) 25508(a)(1)

Violation Description: Failure to complete and electronically submit a business plan when storing/handling a hazardous material at or above reportable quantities.

Violation Notes: Returned to compliance on 07/09/2020. OBSERVATION: A business plan has not been received by the CUPA. CORRECTIVE ACTION: Submit the business plan electronically in the California Environmental Reporting System (CERS) and implement immediately.

Violation Division: Los Angeles County Fire Department
Violation Program: HMRRP
Violation Source: CERS,

Site ID: 567622
Site Name: WESTERN INTEGRATED MATERIALS
Violation Date: 07-09-2020
Citation: HSC 6.95 25505.1 - California Health and Safety Code, Chapter 6.95, Section(s) 25505.1

Violation Description: Failure to notify property owner in writing that the business is subject to the business plan program and has complied with its provisions.

Violation Notes: Returned to compliance on 09/18/2020. OBSERVATION: The business failed to notify property owner in writing that the business is subject to the business plan program and has complied with its provisions. Operator unable to provide notification letter at time of inspection. CORRECTIVE ACTION: Notify the property owner in writing that the business is subject to the business plan program and has complied with its provisions. Submit documentation of correction to the unified program agency.

Violation Division: Los Angeles County Fire Department
Violation Program: HMRRP
Violation Source: CERS,

Site ID: 567622
Site Name: WESTERN INTEGRATED MATERIALS
Violation Date: 07-09-2020
Citation: HSC 6.95 25508(a)(1) - California Health and Safety Code, Chapter 6.95, Section(s) 25508(a)(1)

Violation Description: Failure to complete and electronically submit a business plan when storing/handling a hazardous material at or above reportable quantities.

Map ID
Direction
Distance
Elevation

MAP FINDINGS

Site

Database(s)

EDR ID Number
EPA ID Number

WESTERN INTEGRATED MATERIALS (Continued)

S113745288

Violation Notes: Returned to compliance on 09/18/2020. OBSERVATION: The business failed to complete and electronically submit a business plan when handling hazardous materials at or above the reportable threshold quantities. CORRECTIVE ACTION: Complete and electronically submit a business plan. Visit cers.calepa.ca.gov to create and access your account and complete your submittal.

Violation Division: Los Angeles County Fire Department
Violation Program: HMRRP
Violation Source: CERS,

Site ID: 567622
Site Name: WESTERN INTEGRATED MATERIALS
Violation Date: 07-09-2020
Citation: HSC 6.5 25123.3(h)(1) - California Health and Safety Code, Chapter 6.5, Section(s) 25123.3(h)(1)

Violation Description: Failure to send hazardous waste offsite for treatment, storage, or disposal within 180 days (or 270 days if waste is transported over 200 miles) for a generator who generates less than 1000 kilogram per month if all of the following conditions are met: (1) The quantity of hazardous waste accumulated onsite never exceeds 6,000 kilograms. (2) The generator complies with the requirements of 40 Code of Federal Regulations section 262.34(d), (e) and (f). (3) The generator does not hold acutely hazardous waste or extremely hazardous waste in an amount greater than one kilogram for more than 90 days.

Violation Notes: Returned to compliance on 08/28/2020. OBSERVATION: Owner/Operator is a small quantity generator and failed to send hazardous waste offsite for treatment, storage, or disposal within 180 days (or 270 days if waste is transported over 200 miles), or has failed to comply with the conditions of CCR 66262.34(d) and has stored hazardous waste over 90 days. Observed 55 gallon drum of unknown liquid, possibly waste paint gun wash. Observed hazardous waste label missing accumulation start date and name of contents. Per employee, he didn't know how long waste has been accumulating. CORRECTIVE ACTION: Dispose of hazardous waste that has been stored over the applicable time limit and provide documentation that the violation has been corrected.

Violation Division: Los Angeles County Fire Department
Violation Program: HW
Violation Source: CERS,

Site ID: 567622
Site Name: WESTERN INTEGRATED MATERIALS
Violation Date: 07-09-2020
Citation: HSC 6.95 25507 - California Health and Safety Code, Chapter 6.95, Section(s) 25507

Violation Description: Failure to adequately establish and implement a business plan when storing/handling a hazardous material at or above reportable quantities.

Violation Notes: OBSERVATION: Owner/Operator failed to establish and implement a Hazardous Materials Business Plan when storing hazardous materials at or above the thresholds quantities of 55 gallons/500 lbs/200 cubic feet. Observed the following above reportable quantities stored onsite: Paint - 90 x 5 gal Paint - 105 x 1 gal Propane - 2 x 8 gal Cleaner - 2 x 55 gal Waste paint gun wash - 55 gal CORRECTIVE ACTION: Establish and implement a Hazardous Materials Business Plan when storing hazardous materials at or above the thresholds quantities of 55 gallons/500 lbs/200 cubic feet.

Violation Division: Los Angeles County Fire Department

Map ID
Direction
Distance
Elevation

MAP FINDINGS

Site

Database(s)

EDR ID Number
EPA ID Number

WESTERN INTEGRATED MATERIALS (Continued)

S113745288

Violation Program: HMRRP
Violation Source: CERS,

Site ID: 567622
Site Name: WESTERN INTEGRATED MATERIALS
Violation Date: 12-12-2016
Citation: 22 CCR 12 66262.12 - California Code of Regulations, Title 22, Chapter 12, Section(s) 66262.12

Violation Description: Failure to obtain an Identification Number prior to treating, storing, disposing of, transporting or offering for transportation any hazardous waste.

Violation Notes: Returned to compliance on 12/23/2016. OBSERVATION: This facility does not have a valid EPA ID number to manage hazardous waste. A hazardous waste generator shall not treat, store, dispose of, transport or offer for transportation, hazardous waste without an EPA ID number. CORRECTIVE ACTION: Immediately obtain an EPA ID number through DTSC to manage hazardous waste and submit evidence to the CUPA by 1/11/16.

Violation Division: Los Angeles County Fire Department
Violation Program: HW
Violation Source: CERS,

Site ID: 567622
Site Name: WESTERN INTEGRATED MATERIALS
Violation Date: 07-09-2020
Citation: 22 CCR 12 66262.40(a) - California Code of Regulations, Title 22, Chapter 12, Section(s) 66262.40(a)

Violation Description: Failure to keep a copy of each properly signed manifest for at least three years from the date the waste was accepted by the initial transporter. The manifest signed at the time the waste was accepted for transport shall be kept until receiving a signed copy from the designated facility which received the waste.

Violation Notes: Returned to compliance on 08/28/2020. OBSERVATION: Uniform Hazardous Waste Manifests for spent paint booth filters and waste paint gun wash were not available at the time of inspection. CORRECTIVE ACTION: Locate a copy of all manifests for spend paint booth filters and waste paint gun wash and submit copies to the CUPA.

Violation Division: Los Angeles County Fire Department
Violation Program: HW
Violation Source: CERS,

Site ID: 567622
Site Name: WESTERN INTEGRATED MATERIALS
Violation Date: 07-09-2020
Citation: 22 CCR 12 66262.34(f) - California Code of Regulations, Title 22, Chapter 12, Section(s) 66262.34(f)

Violation Description: Failure to properly label hazardous waste accumulation containers and portable tanks with the following requirements: "Hazardous Waste", name and address of the generator, physical and chemical characteristics of the Hazardous Waste, and starting accumulation date.

Violation Notes: Returned to compliance on 09/24/2020. OBSERVATION: Observed hazardous waste label on 55-gallon poly drum missing accumulation start date and name of contents. Per employee, contents possibly waste paint gun wash. CORRECTIVE ACTION: Submit photos to the CUPA demonstrating that the container listed above has been properly labeled.

Violation Division: Los Angeles County Fire Department
Violation Program: HW

Map ID
Direction
Distance
Elevation

MAP FINDINGS

Site

Database(s)

EDR ID Number
EPA ID Number

WESTERN INTEGRATED MATERIALS (Continued)

S113745288

Violation Source: CERS,
Site ID: 567622
Site Name: WESTERN INTEGRATED MATERIALS
Violation Date: 12-12-2016
Citation: HSC 6.95 25507 - California Health and Safety Code, Chapter 6.95, Section(s) 25507
Violation Description: Failure to adequately establish and implement a business plan when storing/handling a hazardous material at or above reportable quantities.
Violation Notes: Returned to compliance on 07/09/2020. OBSERVATION: Owner/Operator failed to establish and implement a Hazardous Materials Business Plan when storing hazardous materials at or above the thresholds quantities of 55 gallons/500 lbs/200 cubic feet. Reportable hazardous materials observed: 86 x 5-gallon paint containers 104 x 1-gallon paint containers 1 x 8-gallon propane tank CORRECTIVE ACTION: Establish and implement a Hazardous Materials Business Plan when storing hazardous materials at or above the thresholds quantities of 55 gallons/500 lbs/200 cubic feet.
Violation Division: Los Angeles County Fire Department
Violation Program: HMRRP
Violation Source: CERS,

Evaluation:
Eval General Type: Compliance Evaluation Inspection
Eval Date: 07-09-2020
Violations Found: Yes
Eval Type: Routine done by local agency
Eval Notes: Daniel Villarrall, Helper
Eval Division: Los Angeles County Fire Department
Eval Program: HW
Eval Source: CERS,

Eval General Type: Compliance Evaluation Inspection
Eval Date: 07-09-2020
Violations Found: Yes
Eval Type: Routine done by local agency
Eval Notes: Daniel Villarrall, Helper
Eval Division: Los Angeles County Fire Department
Eval Program: HMRRP
Eval Source: CERS,

Eval General Type: Compliance Evaluation Inspection
Eval Date: 12-12-2016
Violations Found: Yes
Eval Type: Routine done by local agency
Eval Notes: Alex Rojas, Production Manager Nick Farrah, VP
Eval Division: Los Angeles County Fire Department
Eval Program: HW
Eval Source: CERS,

Eval General Type: Other/Unknown
Eval Date: 10-13-2017
Violations Found: No
Eval Type: Other, not routine, done by local agency
Eval Notes: Not reported
Eval Division: Los Angeles County Fire Department

Map ID
Direction
Distance
Elevation

MAP FINDINGS

Site

Database(s)

EDR ID Number
EPA ID Number

WESTERN INTEGRATED MATERIALS (Continued)

S113745288

Eval Program: HW
Eval Source: CERS,

Eval General Type: Compliance Evaluation Inspection
Eval Date: 12-12-2016
Violations Found: Yes
Eval Type: Routine done by local agency
Eval Notes: Alex Rojas, Production Manager Nick Farrah, VP
Eval Division: Los Angeles County Fire Department
Eval Program: HMRRP
Eval Source: CERS,

Affiliation:

Affiliation Type Desc: Document Preparer
Entity Name: Nicholas Farrah
Entity Title: Not reported
Affiliation Address: Not reported
Affiliation City: Not reported
Affiliation State: Not reported
Affiliation Country: Not reported
Affiliation Zip: Not reported
Affiliation Phone: ,

Affiliation Type Desc: Property Owner
Entity Name: Diane Perkins Papo Living Trust
Entity Title: Not reported
Affiliation Address: P.O. Box 124
Affiliation City: Colton
Affiliation State: OR
Affiliation Country: United States
Affiliation Zip: 97017
Affiliation Phone: (503) 789-1716,

Affiliation Type Desc: Legal Owner
Entity Name: Nicholas Farrah
Entity Title: Not reported
Affiliation Address: 3310 E. 59th St.
Affiliation City: Long Beach
Affiliation State: CA
Affiliation Country: United States
Affiliation Zip: 90805
Affiliation Phone: (310) 948-2743,

Affiliation Type Desc: Operator
Entity Name: WESTERN INTEGRATED MATERIALS
Entity Title: Not reported
Affiliation Address: Not reported
Affiliation City: Not reported
Affiliation State: Not reported
Affiliation Country: Not reported
Affiliation Zip: Not reported
Affiliation Phone: (562) 634-2823,

Affiliation Type Desc: Parent Corporation
Entity Name: WESTERN INTEGRATED MATERIALS
Entity Title: Not reported
Affiliation Address: Not reported

Map ID
Direction
Distance
Elevation

MAP FINDINGS

Site

Database(s)

EDR ID Number
EPA ID Number

WESTERN INTEGRATED MATERIALS (Continued)

S113745288

Affiliation City: Not reported
Affiliation State: Not reported
Affiliation Country: Not reported
Affiliation Zip: Not reported
Affiliation Phone: ,

Affiliation Type Desc: Environmental Contact
Entity Name: Nicholas Farrah
Entity Title: Not reported
Affiliation Address: 3310 E 59th St
Affiliation City: Long Beach
Affiliation State: CA
Affiliation Country: Not reported
Affiliation Zip: 90805
Affiliation Phone: ,

Affiliation Type Desc: Identification Signer
Entity Name: Nicholas Farrah
Entity Title: Not reported
Affiliation Address: Not reported
Affiliation City: Not reported
Affiliation State: Not reported
Affiliation Country: Not reported
Affiliation Zip: Not reported
Affiliation Phone: ,

Affiliation Type Desc: CUPA District
Entity Name: Los Angeles County Fire
Entity Title: Not reported
Affiliation Address: 5825 Rickenbacker Road
Affiliation City: Commerce
Affiliation State: CA
Affiliation Country: Not reported
Affiliation Zip: 90040-3027
Affiliation Phone: (323) 890-4000,

Affiliation Type Desc: Facility Mailing Address
Entity Name: Mailing Address
Entity Title: Not reported
Affiliation Address: 3310 E. 59th St.
Affiliation City: Long Beach
Affiliation State: CA
Affiliation Country: Not reported
Affiliation Zip: 90805
Affiliation Phone: ,

Affiliation Type Desc: Owner/Operator
Entity Name: Western Integrated Materials
Entity Title: Operator
Affiliation Address: 7342 Madison St
Affiliation City: Paramount
Affiliation State: CA
Affiliation Country: Not reported
Affiliation Zip: 90723
Affiliation Phone: ,

Map ID
 Direction
 Distance
 Elevation

MAP FINDINGS

Site

Database(s)

EDR ID Number
 EPA ID Number

W155
NW
1/8-1/4
0.230 mi.
1216 ft.

MUNOZ METAL POLISHING
7340 MADISON
PARAMOUNT, CA 90723
Site 3 of 6 in cluster W

RCRA-SQG 1000344370
FINDS CAD981584162
ECHO
HAZNET
HWTS

Relative:
Higher
Actual:
71 ft.

RCRA-SQG:
 Date Form Received by Agency: 19870121
 Handler Name: MUNOZ METAL POLISHING
 Handler Address: 7340 MADISON
 Handler City,State,Zip: PARAMOUNT, CA 90723
 EPA ID: CAD981584162
 Contact Name: ENVIRONMENTAL MANAGER
 Contact Address: 7340 MADISON
 Contact City,State,Zip: PARAMOUNT, CA 90723
 Contact Telephone: 213-531-3192
 Contact Fax: Not reported
 Contact Email: Not reported
 Contact Title: Not reported
 EPA Region: 09
 Land Type: Not reported
 Federal Waste Generator Description: Small Quantity Generator
 Non-Notifier: Not reported
 Biennial Report Cycle: Not reported
 Accessibility: Not reported
 Active Site Indicator: Handler Activities
 State District Owner: CA
 State District: 3
 Mailing Address: MADISON
 Mailing City,State,Zip: PARAMOUNT, CA 90723
 Owner Name: JOSE MUNOZ
 Owner Type: Private
 Operator Name: NOT REQUIRED
 Operator Type: Private
 Short-Term Generator Activity: No
 Importer Activity: No
 Mixed Waste Generator: No
 Transporter Activity: No
 Transfer Facility Activity: No
 Recycler Activity with Storage: No
 Small Quantity On-Site Burner Exemption: No
 Smelting Melting and Refining Furnace Exemption: No
 Underground Injection Control: No
 Off-Site Waste Receipt: No
 Universal Waste Indicator: No
 Universal Waste Destination Facility: No
 Federal Universal Waste: No
 Active Site Fed-Reg Treatment Storage and Disposal Facility: Not reported
 Active Site Converter Treatment storage and Disposal Facility: Not reported
 Active Site State-Reg Treatment Storage and Disposal Facility: Not reported
 Active Site State-Reg Handler: ---
 Federal Facility Indicator: Not reported
 Hazardous Secondary Material Indicator: NN
 Sub-Part K Indicator: Not reported
 Commercial TSD Indicator: No
 Treatment Storage and Disposal Type: Not reported
 2018 GPRA Permit Baseline: Not on the Baseline
 2018 GPRA Renewals Baseline: Not on the Baseline
 Permit Renewals Workload Universe: Not reported

Map ID
 Direction
 Distance
 Elevation

MAP FINDINGS

Site

Database(s)

EDR ID Number
 EPA ID Number

MUNOZ METAL POLISHING (Continued)

1000344370

Permit Workload Universe:	Not reported
Permit Progress Universe:	Not reported
Post-Closure Workload Universe:	Not reported
Closure Workload Universe:	Not reported
202 GPRA Corrective Action Baseline:	No
Corrective Action Workload Universe:	No
Subject to Corrective Action Universe:	No
Non-TSDFs Where RCRA CA has Been Imposed Universe:	No
TSDFs Potentially Subject to CA Under 3004 (u)/(v) Universe:	No
TSDFs Only Subject to CA under Discretionary Auth Universe:	No
Corrective Action Priority Ranking:	No NCAPS ranking
Environmental Control Indicator:	No
Institutional Control Indicator:	No
Human Exposure Controls Indicator:	N/A
Groundwater Controls Indicator:	N/A
Operating TSDF Universe:	Not reported
Full Enforcement Universe:	Not reported
Significant Non-Complier Universe:	No
Unaddressed Significant Non-Complier Universe:	No
Addressed Significant Non-Complier Universe:	No
Significant Non-Complier With a Compliance Schedule Universe:	No
Financial Assurance Required:	Not reported
Handler Date of Last Change:	20000915
Recognized Trader-Importer:	No
Recognized Trader-Exporter:	No
Importer of Spent Lead Acid Batteries:	No
Exporter of Spent Lead Acid Batteries:	No
Recycler Activity Without Storage:	Not reported
Manifest Broker:	Not reported
Sub-Part P Indicator:	No

Handler - Owner Operator:

Owner/Operator Indicator:	Owner
Owner/Operator Name:	JOSE MUNOZ
Legal Status:	Private
Date Became Current:	Not reported
Date Ended Current:	Not reported
Owner/Operator Address:	NOT REQUIRED
Owner/Operator City,State,Zip:	NOT REQUIRED, ME 99999
Owner/Operator Telephone:	415-555-1212
Owner/Operator Telephone Ext:	Not reported
Owner/Operator Fax:	Not reported
Owner/Operator Email:	Not reported

Owner/Operator Indicator:	Operator
Owner/Operator Name:	NOT REQUIRED
Legal Status:	Private
Date Became Current:	Not reported
Date Ended Current:	Not reported
Owner/Operator Address:	NOT REQUIRED
Owner/Operator City,State,Zip:	NOT REQUIRED, ME 99999
Owner/Operator Telephone:	415-555-1212
Owner/Operator Telephone Ext:	Not reported
Owner/Operator Fax:	Not reported
Owner/Operator Email:	Not reported

Map ID
Direction
Distance
Elevation

MAP FINDINGS

Site

Database(s)

EDR ID Number
EPA ID Number

MUNOZ METAL POLISHING (Continued)

1000344370

Historic Generators:

Receive Date: 19870121
Handler Name: MUNOZ METAL POLISHING
Federal Waste Generator Description: Small Quantity Generator
State District Owner: CA
Large Quantity Handler of Universal Waste: No
Recognized Trader Importer: No
Recognized Trader Exporter: No
Spent Lead Acid Battery Importer: No
Spent Lead Acid Battery Exporter: No
Current Record: Yes
Non Storage Recycler Activity: Not reported
Electronic Manifest Broker: Not reported

List of NAICS Codes and Descriptions:

NAICS Codes: No NAICS Codes Found

Facility Has Received Notices of Violations:

Violations: No Violations Found

Evaluation Action Summary:

Evaluations: No Evaluations Found

FINDS:

Registry ID: 110002723615

Click Here:

Environmental Interest/Information System:

RCRAInfo is a national information system that supports the Resource Conservation and Recovery Act (RCRA) program through the tracking of events and activities related to facilities that generate, transport, and treat, store, or dispose of hazardous waste. RCRAInfo allows RCRA program staff to track the notification, permit, compliance, and corrective action activities required under RCRA.

[Click this hyperlink](#) while viewing on your computer to access additional FINDS: detail in the EDR Site Report.

ECHO:

Envid: 1000344370
Registry ID: 110002723615
DFR URL: <http://echo.epa.gov/detailed-facility-report?fid=110002723615>
Name: MUNOZ METAL POLISHING
Address: 7340 MADISON
City,State,Zip: PARAMOUNT, CA 90723

HAZNET:

Name: MUNOZ METAL POLISHING
Address: 7340 MADISON
Address 2: Not reported
City,State,Zip: PARAMOUNT, CA 907230000
Contact: --
Telephone: --

Map ID
Direction
Distance
Elevation

MAP FINDINGS

Site

Database(s)

EDR ID Number
EPA ID Number

MUNOZ METAL POLISHING (Continued)

1000344370

Mailing Name: Not reported
Mailing Address: 7340 MADISON

Year: 1993
Gepaid: CAD981584162
TSD EPA ID: CAT000613976
CA Waste Code: 212 - Oxygenated solvents (acetone, butanol, ethyl acetate, etc.)
Disposal Method: H01 - Transfer Station
Tons: 0.048

Year: 1993
Gepaid: CAD981584162
TSD EPA ID: CAT000613893
CA Waste Code: 212 - Oxygenated solvents (acetone, butanol, ethyl acetate, etc.)
Disposal Method: H01 - Transfer Station
Tons: 0.096

Additional Info:

Year: 1993
Gen EPA ID: CAD981584162

Shipment Date: 19931201
Creation Date: 9/14/1995 0:00:00
Receipt Date: 19931201
Manifest ID: 93081188
Trans EPA ID: ILD984908202
Trans Name: Not reported
Trans 2 EPA ID: Not reported
Trans 2 Name: Not reported
TSD EPA ID: CAT000613976
Trans Name: Not reported
TSD EPA ID: CAT000613976
TSD EPA Alt Name: Not reported
Waste Code Description: 212 - Oxygenated solvents (acetone, butanol, ethyl acetate, etc.)
RCRA Code: F005
Meth Code: H01 - Transfer Station
Quantity Tons: 0.048
Waste Quantity: 96
Quantity Unit: P
Additional Code 1: Not reported
Additional Code 2: Not reported
Additional Code 3: Not reported
Additional Code 4: Not reported
Additional Code 5: Not reported

Shipment Date: 19930810
Creation Date: 9/12/1995 0:00:00
Receipt Date: 19930813
Manifest ID: 93222280
Trans EPA ID: ILD984908202
Trans Name: Not reported
Trans 2 EPA ID: ILD984908202
Trans 2 Name: Not reported
TSD EPA ID: CAT000613893
Trans Name: Not reported
TSD EPA Alt ID: CAT000613893

Map ID
Direction
Distance
Elevation

MAP FINDINGS

Site

Database(s)

EDR ID Number
EPA ID Number

MUNOZ METAL POLISHING (Continued)

1000344370

TSDF Alt Name: Not reported
Waste Code Description: 212 - Oxygenated solvents (acetone, butanol, ethyl acetate, etc.
RCRA Code: F005
Meth Code: H01 - Transfer Station
Quantity Tons: 0.048
Waste Quantity: 96
Quantity Unit: P
Additional Code 1: Not reported
Additional Code 2: Not reported
Additional Code 3: Not reported
Additional Code 4: Not reported
Additional Code 5: Not reported

Shipment Date: 19930609
Creation Date: 3/28/1996 0:00:00
Receipt Date: 19930611
Manifest ID: 92389468
Trans EPA ID: ILD984908202
Trans Name: Not reported
Trans 2 EPA ID: ILD984908202
Trans 2 Name: Not reported
TSDF EPA ID: CAT000613893
Trans Name: Not reported
TSDF Alt EPA ID: CAT000613893
TSDF Alt Name: Not reported
Waste Code Description: 212 - Oxygenated solvents (acetone, butanol, ethyl acetate, etc.
RCRA Code: F005
Meth Code: H01 - Transfer Station
Quantity Tons: 0
Waste Quantity: 96
Quantity Unit: *
Additional Code 1: Not reported
Additional Code 2: Not reported
Additional Code 3: Not reported
Additional Code 4: Not reported
Additional Code 5: Not reported

Shipment Date: 19930303
Creation Date: 9/1/1995 0:00:00
Receipt Date: 19930325
Manifest ID: 92384481
Trans EPA ID: ILD051060408
Trans Name: Not reported
Trans 2 EPA ID: ILD051060408
Trans 2 Name: Not reported
TSDF EPA ID: CAT000613893
Trans Name: Not reported
TSDF Alt EPA ID: Not reported
TSDF Alt Name: Not reported
Waste Code Description: 212 - Oxygenated solvents (acetone, butanol, ethyl acetate, etc.
RCRA Code: F005
Meth Code: H01 - Transfer Station
Quantity Tons: 0.048
Waste Quantity: 96
Quantity Unit: P
Additional Code 1: Not reported
Additional Code 2: Not reported

Map ID
 Direction
 Distance
 Elevation

MAP FINDINGS

Site

Database(s)

EDR ID Number
 EPA ID Number

MUNOZ METAL POLISHING (Continued)

1000344370

Additional Code 3: Not reported
 Additional Code 4: Not reported
 Additional Code 5: Not reported

HWTS:

Name: MUNOZ METAL POLISHING
 Address: 7340 MADISON
 Address 2: Not reported
 City,State,Zip: PARAMOUNT, CA 907230000
 EPA ID: CAD981584162
 Inactive Date: 01/01/1900
 Create Date: 04/10/1987
 Last Act Date: 08/10/2004
 Mailing Name: Not reported
 Mailing Address: 7340 MADISON
 Mailing Address 2: Not reported
 Mailing City,State,Zip: PARAMOUNT, CA 907230000
 Owner Name: --
 Owner Address: --
 Owner Address 2: Not reported
 Owner City,State,Zip: --, 99 --
 Contact Name: --
 Contact Address: --
 Contact Address 2: Not reported
 City,State,Zip: --, 99 --

**W156
 NW
 1/8-1/4
 0.230 mi.
 1216 ft.**

**D & H SCREW PRODUCTS
 7340 E MADISON ST
 PARAMOUNT, CA 90723
 Site 4 of 6 in cluster W**

**CERS HAZ WASTE S123521300
 CERS N/A**

**Relative:
 Higher
 Actual:
 71 ft.**

CERS HAZ WASTE:
 Name: D & H SCREW PRODUCTS
 Address: 7340 E MADISON ST
 City,State,Zip: PARAMOUNT, CA 90723
 Site ID: 437684
 CERS ID: 10279831
 CERS Description: Hazardous Waste Generator

CERS:
 Name: D & H SCREW PRODUCTS
 Address: 7340 E MADISON ST
 City,State,Zip: PARAMOUNT, CA 90723
 Site ID: 437684
 CERS ID: 10279831
 CERS Description: Chemical Storage Facilities

Violations:
 Site ID: 437684
 Site Name: D & H SCREW PRODUCTS
 Violation Date: 09-25-2015
 Citation: 22 CCR 12 66262.12 - California Code of Regulations, Title 22, Chapter 12, Section(s) 66262.12
 Violation Description: Failure to obtain and/or maintain an Active EPA ID.
 Violation Notes: Returned to compliance on 09/25/2015. OBSERVATION: This facility does not have a valid EPA ID number to manage hazardous waste. A hazardous

Map ID
Direction
Distance
Elevation

MAP FINDINGS

Site

Database(s)

EDR ID Number
EPA ID Number

D & H SCREW PRODUCTS (Continued)

S123521300

waste generator shall not treat, store, dispose of, transport or offer for transportation, hazardous waste without an EPA ID number.
CORRECTIVE ACTION: Immediately obtain an EPA ID number through DTSC to manage hazardous waste and submit evidence to the CUPA within 30 days.

Violation Division: Los Angeles County Fire Department
Violation Program: HW
Violation Source: CERS,

Site ID: 437684
Site Name: D & H SCREW PRODUCTS
Violation Date: 03-09-2019
Citation: 40 CFR 1 262.34(d)(5)(iii) - U.S. Code of Federal Regulations, Title 40, Chapter 1, Section(s) 262.34(d)(5)(iii)

Violation Description: Failure to ensure that all employees are thoroughly familiar with proper waste handling and emergency procedures, relevant to their responsibilities during normal facility operations and emergencies.

Violation Notes: Returned to compliance on 05/13/2019. OBSERVATION: Failed to provide annual Hazardous Waste (HW) training to all employees. CORRECTIVE ACTION: All employees who generate/handle HW are required to have initial and annual refresher HW training. Ensure all employees who generate/handle recognize HW point of generation HW handling storage and disposal requirements Emergency procedures regarding hazardous waste spills and/or release Provide training to all employees who generate/handle HW and provide supporting documentation (employee names, date of training, and training topics) to the CUPA.

Violation Division: Los Angeles County Fire Department
Violation Program: HW
Violation Source: CERS,

Site ID: 437684
Site Name: D & H SCREW PRODUCTS
Violation Date: 03-09-2019
Citation: HSC 6.95 25505.1 - California Health and Safety Code, Chapter 6.95, Section(s) 25505.1

Violation Description: Failure to provide a copy of the business plan to the owner or the owner's agent within five working days after receiving a request for a copy from the owner or the owner's agent.

Violation Notes: Returned to compliance on 03/17/2020. OBSERVATION: The business failed to provide a copy of the business plan to the owner or the owner's agent within five working days after receiving a request for a copy from the property owner or their agent. CORRECTIVE ACTION: Submit documentation to the unified program agency demonstrating a copy of the business plan has been provided to the property owner or their agent.

Violation Division: Los Angeles County Fire Department
Violation Program: HMRRP
Violation Source: CERS,

Site ID: 437684
Site Name: D & H SCREW PRODUCTS
Violation Date: 03-09-2019
Citation: HSC 6.95 25508(a)(1) - California Health and Safety Code, Chapter 6.95, Section(s) 25508(a)(1)

Violation Description: Failure to complete and electronically submit a business plan when storing/handling a hazardous material at or above reportable quantities.

Violation Notes: Returned to compliance on 03/08/2020. OBSERVATION: The facility failed

Map ID
Direction
Distance
Elevation

MAP FINDINGS

Site

Database(s)

EDR ID Number
EPA ID Number

D & H SCREW PRODUCTS (Continued)

S123521300

to submit a complete Hazardous Materials Business Plan (HMBP) in the California Environmental Reporting System (CERS) for 2013, 2014, 2015, 2016 & 2017 reporting years. 2018 HMBP was due March 15, 2018. FYI 2019 reporting year is due by March 15, 2019; Any late submission entered after March 15, 2019, will result in a noncompliance penalty fee of \$398, pursuant to Title 12 of the Los Angeles County Code, Section 12.64.045, and/or an enforcement action pursuant to California Health and Safety Code (CH&SC), Section 25508(a)(3). CORRECTIVE ACTION: Facility is required to prepare/implement and uploaded into CERS a: Site map per HSC 25505(a)2 that contains north orientation, loading areas, internal roads, adjacent streets, storm and sewer drains, access and exit points, emergency shutoffs, evacuation staging areas, hazardous material handling and storage areas, and emergency response equipment. Disclosure of all Hazardous Materials [Truncated]
Los Angeles County Fire Department
Violation Division:
Violation Program: HMRRP
Violation Source: CERS,

Site ID: 437684
Site Name: D & H SCREW PRODUCTS
Violation Date: 09-25-2015
Citation: HSC 6.95 25508(d) - California Health and Safety Code, Chapter 6.95, Section(s) 25508(d)
Violation Description: Failure to complete and/or electronically submit a business plan when storing/handling a hazardous material at or above reportable quantities.
Violation Notes: Returned to compliance on 03/09/2019. OBSERVATION: A business plan has not been received by the CUPA. The facility was previously sent a notice/request from the CUPA for the submittal of a business plan by 4/1/15. Observed 6-55 gallon drums of various cutting oil. CORRECTIVE ACTION: Submit the business plan electronically in the California Environmental Reporting System (CERS) and implement immediately.

Los Angeles County Fire Department
Violation Division:
Violation Program: HMRRP
Violation Source: CERS,
Site ID: 437684
Site Name: D & H SCREW PRODUCTS
Violation Date: 09-25-2015
Citation: HSC 6.5 25250.19(c) - California Health and Safety Code, Chapter 6.5, Section(s) 25250.19(c)
Violation Description: Failure to retain paperwork documenting disposal of used oil for three years.
Violation Notes: Returned to compliance on 03/09/2019. OBSERVATION: The Owner/Operator failed to retain paperwork documenting disposal of used oil for 3 years. Not available for review during the inspection. CORRECTIVE ACTION: The Owner/Operator shall maintain copies documenting disposal of used oil for a minimum of 3 years.

Los Angeles County Fire Department
Violation Division:
Violation Program: HW
Violation Source: CERS,

Site ID: 437684
Site Name: D & H SCREW PRODUCTS
Violation Date: 03-09-2019
Citation: HSC 6.95 25507 - California Health and Safety Code, Chapter 6.95, Section(s) 25507

Map ID
Direction
Distance
Elevation

MAP FINDINGS

Site

Database(s)

EDR ID Number
EPA ID Number

D & H SCREW PRODUCTS (Continued)

S123521300

Violation Description: Failure to adequately establish and implement a business plan when storing/handling a hazardous material at or above reportable quantities.

Violation Notes: Returned to compliance on 12/30/2020. OBSERVATION: Owner/Operator failed to establish and implement a Hazardous Materials Business Plan when storing hazardous materials at or above the thresholds quantities of 55 gallons/500 lbs/200 cubic feet. Observation of (HMs) at or above the thresholds:: (1) 55-gal metal drum storing Thread Gain 93 (1) 55-gal metal drum storing SUpEr Kut 9 (1) 55-gal metal drum storing recycled oil CORRECTIVE ACTION: Establish and implement a Hazardous Materials Business Plan when storing hazardous materials at or above the thresholds quantities of 55 gallons/500 lbs/200 cubic feet.

Violation Division: Los Angeles County Fire Department
Violation Program: HMRRP
Violation Source: CERS,

Site ID: 437684
Site Name: D & H SCREW PRODUCTS
Violation Date: 03-09-2019
Citation: HSC 6.5 25123.3(h)(1) - California Health and Safety Code, Chapter 6.5, Section(s) 25123.3(h)(1)

Violation Description: Failure to send hazardous waste offsite for treatment, storage, or disposal within 180 days (or 270 days if waste is transported over 200 miles) for a generator who generates less than 1000 kilogram per month if all of the following conditions are met: (1) The quantity of hazardous waste accumulated onsite never exceeds 6,000 kilograms. (2) The generator complies with the requirements of 40 Code of Federal Regulations section 262.34(d), (e) and (f). (3) The generator does not hold acutely hazardous waste or extremely hazardous waste in an amount greater than one kilogram for more than 90 days.

Violation Notes: Returned to compliance on 04/09/2020. OBSERVATION: NON-RCRA HW solids (saturated oily-absorbent) accumulation date is unknown CORRECTIVE ACTION: Since there are no records of disposal of the NON-RCRA HW solids (saturated oily-absorbent) and accumulation start date is unknown, contact a registered hazardous waste transporter to dispose and submit a copy of the manifest/receipt to LACoFD.

Violation Division: Los Angeles County Fire Department
Violation Program: HW
Violation Source: CERS,

Site ID: 437684
Site Name: D & H SCREW PRODUCTS
Violation Date: 03-09-2019
Citation: HSC 6.95 25505(a)(4) - California Health and Safety Code, Chapter 6.95, Section(s) 25505(a)(4)

Violation Description: Failure to provide initial and annual training to all employees in safety procedures in the event of a release or threatened release of a hazardous material or failure to document and maintain training records for a minimum of three years.

Violation Notes: Returned to compliance on 03/08/2020. OBSERVATION: Hazardous Materials (HMs) employee training documentation was not available at time of inspection CORRECTIVE ACTION: Employees training shall be done per HSC 25505(a)4: Training for all new employees and annual training, including refresher courses, for all employees in safety procedures in the event of a release or threatened release of a hazardous material, including emergency response plans and procedures in the event of a release or threatened release of a hazardous material, including, but

Map ID
Direction
Distance
Elevation

MAP FINDINGS

Site

Database(s)

EDR ID Number
EPA ID Number

D & H SCREW PRODUCTS (Continued)

S123521300

not limited to, all of the following: Immediate notification contacts to the appropriate local emergency response personnel and to the unified program agency. Procedures for the mitigation of a release or threatened release to minimize any potential harm or damage to persons, property, or the environment. Evacuation plans and procedures, including immediate notice, for the business site. These training programs may take into consideration the position [Truncated]

Violation Division: Los Angeles County Fire Department
Violation Program: HMRRP
Violation Source: CERS,

Site ID: 437684
Site Name: D & H SCREW PRODUCTS
Violation Date: 03-09-2019
Citation: HSC 6.5 25143.9 - California Health and Safety Code, Chapter 6.5, Section(s) 25143.9

Violation Description: Failure to manage a recyclable material pursuant to HSC 6.5 25143.2(b), (c), or (d).

Violation Notes: Returned to compliance on 03/09/2019.

Violation Division: Los Angeles County Fire Department
Violation Program: HWRecycler
Violation Source: CERS,

Site ID: 437684
Site Name: D & H SCREW PRODUCTS
Violation Date: 09-25-2015
Citation: 40 CFR 1 265.31 - U.S. Code of Federal Regulations, Title 40, Chapter 1, Section(s) 265.31

Violation Description: Failure to maintain and operate the facility to minimize the possibility of a fire, explosion, or any unplanned sudden or non-sudden release of hazardous waste or hazardous waste constituents to the air, soil, or surface water which could threaten human health or the environment..

Violation Notes: Returned to compliance on 03/09/2019. OBSERVATION: Generator failed to maintain and operate the facility to minimize the possibility of a fire, explosion, or any unplanned sudden or non-sudden release of hazardous waste or hazardous waste constituents to the air, soil, or surface water which could threaten human health or the environment. Observed old oil spills/leaks and debris accumulation on the floor next the machines throughout the shop. CORRECTIVE ACTION: Owner/Operator shall immediately maintain the facility to minimize the possibility of a fire, explosion, or any unplanned sudden or non-sudden release of hazardous waste or hazardous waste constituents to the air, soil, or surface water which could threaten human health or the environment. The Owner/Operator shall develop procedures to operate the facility in such a manner to minimize the possibility of a fire, explosion, or any unplanned sudden or non-sudden release of hazardous waste or hazardous waste constituents to the air, soil, or surface [Truncated]

Violation Division: Los Angeles County Fire Department
Violation Program: HW
Violation Source: CERS,

Site ID: 437684
Site Name: D & H SCREW PRODUCTS
Violation Date: 03-09-2019
Citation: 22 CCR 12 66262.34(f) - California Code of Regulations, Title 22,

Map ID
Direction
Distance
Elevation

MAP FINDINGS

Site

Database(s)

EDR ID Number
EPA ID Number

D & H SCREW PRODUCTS (Continued)

S123521300

Violation Description: Chapter 12, Section(s) 66262.34(f)
Failure to properly label hazardous waste accumulation containers and portable tanks with the following requirements: "Hazardous Waste", name and address of the generator, physical and chemical characteristics of the Hazardous Waste, and starting accumulation date.

Violation Notes: Returned to compliance on 05/13/2019. OBSERVATION: Inside shop area - (2) 5-gal poly containers storing waste oil, Hazardous Waste (HW) markings/labeling missing - (3) poly containers storing NON-RCRA HW solids (saturated oily absorbent) CORRECTIVE ACTION: Transfer the NON-RCRA HW solids (saturated oily absorbent) into 55-gallon metal drums and affixed the following information The words HAZARDOUS WASTE The accumulation start date for the waste (i.e. the date waste was first placed in the container). This date must be visible for inspection. The composition of the waste; The physical state of the waste (i.e. solid or liquid); The hazardous properties of the waste (i.e. flammable, corrosive, reactive, toxic); The name of the waste generator; The address of the waste generator. Submit a photo to the CUPA demonstrating containers storing hazardous waste are properly labeled.

Violation Division: Los Angeles County Fire Department
Violation Program: HW
Violation Source: CERS,

Site ID: 437684
Site Name: D & H SCREW PRODUCTS
Violation Date: 09-25-2015
Citation: 22 CCR 16 66266.130 - California Code of Regulations, Title 22, Chapter 16, Section(s) 66266.130

Violation Description: Failure to properly handle, manage, label, and recycle used oil and fuel filters.

Violation Notes: Returned to compliance on 03/09/2019. OBSERVATION: Generator failed to properly handle, manage, label, and/or recycle used oil. Observed several 5 gallon buckets of open used oil without labels next to the compressors in the front and back of the shop. Observed a 55 gallon drum with a faded hazardous waste label and material stored of top on the drum. CORRECTIVE ACTION: Owner/Operator shall immediately comply with the Title 22 regulations with regards to the proper handling, management, labeling and recycling of used oil and fuel filters. Verify compliance with the CUPA within 30 days.

Violation Division: Los Angeles County Fire Department
Violation Program: HW
Violation Source: CERS,

Evaluation:
Eval General Type: Compliance Evaluation Inspection
Eval Date: 03-09-2019
Violations Found: Yes
Eval Type: Routine done by local agency
Eval Notes: Not reported
Eval Division: Los Angeles County Fire Department
Eval Program: HWRrecycler
Eval Source: CERS,

Eval General Type: Compliance Evaluation Inspection
Eval Date: 03-09-2019
Violations Found: Yes

Map ID
Direction
Distance
Elevation

MAP FINDINGS

Site

Database(s)

EDR ID Number
EPA ID Number

D & H SCREW PRODUCTS (Continued)

S123521300

Eval Type: Routine done by local agency
Eval Notes: HONORIO ALVAREZ, CO-OWNER
Eval Division: Los Angeles County Fire Department
Eval Program: HMRRP
Eval Source: CERS,

Eval General Type: Other/Unknown
Eval Date: 11-05-2015
Violations Found: No
Eval Type: Other, not routine, done by local agency
Eval Notes: Not reported
Eval Division: Los Angeles County Fire Department
Eval Program: HMRRP
Eval Source: CERS,

Eval General Type: Compliance Evaluation Inspection
Eval Date: 09-25-2015
Violations Found: Yes
Eval Type: Routine done by local agency
Eval Notes: Robert Alvarez
Eval Division: Los Angeles County Fire Department
Eval Program: HMRRP
Eval Source: CERS,

Eval General Type: Compliance Evaluation Inspection
Eval Date: 09-25-2015
Violations Found: Yes
Eval Type: Routine done by local agency
Eval Notes: Robert Alvarez
Eval Division: Los Angeles County Fire Department
Eval Program: HW
Eval Source: CERS,

Eval General Type: Compliance Evaluation Inspection
Eval Date: 03-09-2019
Violations Found: Yes
Eval Type: Routine done by local agency
Eval Notes: HONORIO ALVAREZ, CO-OWNER
Eval Division: Los Angeles County Fire Department
Eval Program: HW
Eval Source: CERS,

Affiliation:

Affiliation Type Desc: Legal Owner
Entity Name: DAVID ALVAREZ & HONORIO ALVARE
Entity Title: Not reported
Affiliation Address: 7340 E MADISON ST
Affiliation City: PARAMOUNT
Affiliation State: CA
Affiliation Country: United States
Affiliation Zip: 90221
Affiliation Phone: (562) 529-2110,

Affiliation Type Desc: Parent Corporation
Entity Name: D & H SCREW PRODUCTS
Entity Title: Not reported
Affiliation Address: Not reported

Map ID
Direction
Distance
Elevation

MAP FINDINGS

Site

Database(s)

EDR ID Number
EPA ID Number

D & H SCREW PRODUCTS (Continued)

S123521300

Affiliation City: Not reported
Affiliation State: Not reported
Affiliation Country: Not reported
Affiliation Zip: Not reported
Affiliation Phone: ,

Affiliation Type Desc: CUPA District
Entity Name: Los Angeles County Fire
Entity Title: Not reported
Affiliation Address: 5825 Rickenbacker Road
Affiliation City: Commerce
Affiliation State: CA
Affiliation Country: Not reported
Affiliation Zip: 90040-3027
Affiliation Phone: (323) 890-4000,

Affiliation Type Desc: Operator
Entity Name: David Alvarez
Entity Title: Not reported
Affiliation Address: Not reported
Affiliation City: Not reported
Affiliation State: Not reported
Affiliation Country: Not reported
Affiliation Zip: Not reported
Affiliation Phone: (562) 922-9931,

Affiliation Type Desc: Facility Mailing Address
Entity Name: Mailing Address
Entity Title: Not reported
Affiliation Address: 7340 E MADISON ST
Affiliation City: PARAMOUNT
Affiliation State: CA
Affiliation Country: Not reported
Affiliation Zip: 90723
Affiliation Phone: ,

Affiliation Type Desc: Environmental Contact
Entity Name: Oscar Rodriguez
Entity Title: Not reported
Affiliation Address: 7340 Madison St.
Affiliation City: Paramount
Affiliation State: CA
Affiliation Country: Not reported
Affiliation Zip: 90723
Affiliation Phone: ,

**W157
NW
1/8-1/4
0.230 mi.
1216 ft.**

**D & H SCREW PRODUCTS
7340 MADISON ST
PARAMOUNT, CA 90723
Site 5 of 6 in cluster W**

**RCRA NonGen / NLR 1025867962
CAL000342905**

**Relative:
Higher
Actual:
71 ft.**

RCRA NonGen / NLR:
Date Form Received by Agency: 20090508
Handler Name: D & H SCREW PRODUCTS
Handler Address: 7340 MADISON ST
Handler City,State,Zip: PARAMOUNT, CA 90723-4030

Map ID
Direction
Distance
Elevation

MAP FINDINGS

Site

Database(s)

EDR ID Number
EPA ID Number

D & H SCREW PRODUCTS (Continued)

1025867962

EPA ID:	CAL000342905
Contact Name:	DAVID ALVAREZ
Contact Address:	2010 E 17ST
Contact City,State,Zip:	LONG BEACH, CA 90804
Contact Telephone:	562-529-2110
Contact Fax:	562-984-5460
Contact Email:	MRALVAREZ0424@GMAIL.COM
Contact Title:	Not reported
EPA Region:	09
Land Type:	Not reported
Federal Waste Generator Description:	Not a generator, verified
Non-Notifier:	Not reported
Biennial Report Cycle:	Not reported
Accessibility:	Not reported
Active Site Indicator:	Handler Activities
State District Owner:	Not reported
State District:	Not reported
Mailing Address:	7340 MADISON ST
Mailing City,State,Zip:	PARAMOUNT, CA 90723-4030
Owner Name:	DAVID ALVAREZ & JOSE ALVAREZ
Owner Type:	Other
Operator Name:	DAVID ALVAREZ
Operator Type:	Other
Short-Term Generator Activity:	No
Importer Activity:	No
Mixed Waste Generator:	No
Transporter Activity:	No
Transfer Facility Activity:	No
Recycler Activity with Storage:	Yes
Small Quantity On-Site Burner Exemption:	No
Smelting Melting and Refining Furnace Exemption:	No
Underground Injection Control:	No
Off-Site Waste Receipt:	No
Universal Waste Indicator:	Yes
Universal Waste Destination Facility:	Yes
Federal Universal Waste:	No
Active Site Fed-Reg Treatment Storage and Disposal Facility:	Not reported
Active Site Converter Treatment storage and Disposal Facility:	Not reported
Active Site State-Reg Treatment Storage and Disposal Facility:	Not reported
Active Site State-Reg Handler:	---
Federal Facility Indicator:	Not reported
Hazardous Secondary Material Indicator:	N
Sub-Part K Indicator:	Not reported
Commercial TSD Indicator:	No
Treatment Storage and Disposal Type:	Not reported
2018 GPRA Permit Baseline:	Not on the Baseline
2018 GPRA Renewals Baseline:	Not on the Baseline
Permit Renewals Workload Universe:	Not reported
Permit Workload Universe:	Not reported
Permit Progress Universe:	Not reported
Post-Closure Workload Universe:	Not reported
Closure Workload Universe:	Not reported
202 GPRA Corrective Action Baseline:	No
Corrective Action Workload Universe:	No
Subject to Corrective Action Universe:	No
Non-TSDFs Where RCRA CA has Been Imposed Universe:	No
TSDFs Potentially Subject to CA Under 3004 (u)/(v) Universe:	No

Map ID
Direction
Distance
Elevation

MAP FINDINGS

Site

Database(s)

EDR ID Number
EPA ID Number

D & H SCREW PRODUCTS (Continued)

1025867962

TSDFs Only Subject to CA under Discretionary Auth Universe: No
Corrective Action Priority Ranking: No NCAPS ranking
Environmental Control Indicator: No
Institutional Control Indicator: No
Human Exposure Controls Indicator: N/A
Groundwater Controls Indicator: N/A
Operating TSDF Universe: Not reported
Full Enforcement Universe: Not reported
Significant Non-Complier Universe: No
Unaddressed Significant Non-Complier Universe: No
Addressed Significant Non-Complier Universe: No
Significant Non-Complier With a Compliance Schedule Universe: No
Financial Assurance Required: Not reported
Handler Date of Last Change: 20190628
Recognized Trader-Importer: No
Recognized Trader-Exporter: No
Importer of Spent Lead Acid Batteries: No
Exporter of Spent Lead Acid Batteries: No
Recycler Activity Without Storage: No
Manifest Broker: No
Sub-Part P Indicator: No

Handler - Owner Operator:

Owner/Operator Indicator: Owner
Owner/Operator Name: DAVID ALVAREZ & JOSE ALVAREZ
Legal Status: Other
Date Became Current: Not reported
Date Ended Current: Not reported
Owner/Operator Address: 2010 E 17ST
Owner/Operator City,State,Zip: LONG BEACH, CA 90804
Owner/Operator Telephone: 562-922-9931
Owner/Operator Telephone Ext: Not reported
Owner/Operator Fax: Not reported
Owner/Operator Email: Not reported

Owner/Operator Indicator: Operator
Owner/Operator Name: DAVID ALVAREZ
Legal Status: Other
Date Became Current: Not reported
Date Ended Current: Not reported
Owner/Operator Address: 2010 E 17ST
Owner/Operator City,State,Zip: LONG BEACH, CA 90804
Owner/Operator Telephone: 562-529-2110
Owner/Operator Telephone Ext: Not reported
Owner/Operator Fax: Not reported
Owner/Operator Email: Not reported

Historic Generators:

Receive Date: 20090508
Handler Name: D & H SCREW PRODUCTS
Federal Waste Generator Description: Not a generator, verified
State District Owner: Not reported
Large Quantity Handler of Universal Waste: No
Recognized Trader Importer: Not reported
Recognized Trader Exporter: Not reported

Map ID
 Direction
 Distance
 Elevation

MAP FINDINGS

Site

Database(s)

EDR ID Number
 EPA ID Number

D & H SCREW PRODUCTS (Continued)

1025867962

Spent Lead Acid Battery Importer:	Not reported
Spent Lead Acid Battery Exporter:	Not reported
Current Record:	Yes
Non Storage Recycler Activity:	Not reported
Electronic Manifest Broker:	Not reported

List of NAICS Codes and Descriptions:

NAICS Code:	332722
NAICS Description:	BOLT, NUT, SCREW, RIVET, AND WASHER MANUFACTURING

Facility Has Received Notices of Violations:

Violations:	No Violations Found
-------------	---------------------

Evaluation Action Summary:

Evaluations:	No Evaluations Found
--------------	----------------------

S158
SW
1/8-1/4
0.231 mi.
1220 ft.

SCHOOL WEST OF GAINES K-8
7340 EAST JACKSON STREET
PARAMOUNT, CA 90723
Site 5 of 5 in cluster S

ENVIROSTOR
SCH
CERS

S105754217
N/A

Relative:
Lower
Actual:
63 ft.

ENVIROSTOR:

Name:	SCHOOL WEST OF GAINES K-8
Address:	7340 EAST JACKSON STREET
City,State,Zip:	PARAMOUNT, CA 90723
Facility ID:	19020003
Status:	Inactive - Action Required
Status Date:	05/24/2005
Site Code:	304240
Site Type:	School Investigation
Site Type Detailed:	School
Acres:	5
NPL:	NO
Regulatory Agencies:	SMBRP
Lead Agency:	SMBRP
Program Manager:	Not reported
Supervisor:	Javier Hinojosa
Division Branch:	Southern California Schools & Brownfields Outreach
Assembly:	63
Senate:	33
Special Program:	Not reported
Restricted Use:	NO
Site Mgmt Req:	NONE SPECIFIED
Funding:	School District
Latitude:	33.88536
Longitude:	-118.1704
APN:	NONE SPECIFIED
Past Use:	AGRICULTURAL - LIVESTOCK
Potential COC:	Arsenic Chlordane DDD DDE DDT
Confirmed COC:	30001-NO 30004-NO 30006-NO 30007-NO 30008-NO
Potential Description:	SOIL
Alias Name:	PARAMOUNT UNIFIED SCHOOL DISTRICT
Alias Type:	Alternate Name
Alias Name:	PARAMOUNT USD-WEST OF GAINES K-8

Map ID
Direction
Distance
Elevation

MAP FINDINGS

Site

Database(s)

EDR ID Number
EPA ID Number

SCHOOL WEST OF GAINES K-8 (Continued)

S105754217

Alias Type: Alternate Name
Alias Name: SCHOOL WEST OF GAINES K-8
Alias Type: Alternate Name
Alias Name: 304240
Alias Type: Project Code (Site Code)
Alias Name: 19020003
Alias Type: Envirostor ID Number

Completed Info:

Completed Area Name: PROJECT WIDE
Completed Sub Area Name: Not reported
Completed Document Type: Phase 1
Completed Date: 12/05/2000
Comments: Not reported

Completed Area Name: PROJECT WIDE
Completed Sub Area Name: Not reported
Completed Document Type: Cost Recovery Closeout Memo
Completed Date: 06/25/2007
Comments: CRU Memo completed.

Future Area Name: Not reported
Future Sub Area Name: Not reported
Future Document Type: Not reported
Future Due Date: Not reported
Schedule Area Name: Not reported
Schedule Sub Area Name: Not reported
Schedule Document Type: Not reported
Schedule Due Date: Not reported
Schedule Revised Date: Not reported

SCH:

Name: SCHOOL WEST OF GAINES K-8
Address: 7340 EAST JACKSON STREET
City,State,Zip: PARAMOUNT, CA 90723
Facility ID: 19020003
Site Type: School Investigation
Site Type Detail: School
Site Mgmt. Req.: NONE SPECIFIED
Acres: 5
National Priorities List: NO
Cleanup Oversight Agencies: SMBRP
Lead Agency: SMBRP
Lead Agency Description: DTSC - Site Cleanup Program
Project Manager: Not reported
Supervisor: Javier Hinojosa
Division Branch: Southern California Schools & Brownfields Outreach
Site Code: 304240
Assembly: 63
Senate: 33
Special Program Status: Not reported
Status: Inactive - Action Required
Status Date: 05/24/2005
Restricted Use: NO
Funding: School District
Latitude: 33.88536

Map ID
Direction
Distance
Elevation

MAP FINDINGS

Site

Database(s)

EDR ID Number
EPA ID Number

SCHOOL WEST OF GAINES K-8 (Continued)

S105754217

Longitude: -118.1704
APN: NONE SPECIFIED
Past Use: AGRICULTURAL - LIVESTOCK
Potential COC: Arsenic, Chlordane, DDD, DDE, DDT
Confirmed COC: 30001-NO, 30004-NO, 30006-NO, 30007-NO, 30008-NO
Potential Description: SOIL
Alias Name: PARAMOUNT UNIFIED SCHOOL DISTRICT
Alias Type: Alternate Name
Alias Name: PARAMOUNT USD-WEST OF GAINES K-8
Alias Type: Alternate Name
Alias Name: SCHOOL WEST OF GAINES K-8
Alias Type: Alternate Name
Alias Name: 304240
Alias Type: Project Code (Site Code)
Alias Name: 19020003
Alias Type: Envirostor ID Number

Completed Info:

Completed Area Name: PROJECT WIDE
Completed Sub Area Name: Not reported
Completed Document Type: Phase 1
Completed Date: 12/05/2000
Comments: Not reported

Completed Area Name: PROJECT WIDE
Completed Sub Area Name: Not reported
Completed Document Type: Cost Recovery Closeout Memo
Completed Date: 06/25/2007
Comments: CRU Memo completed.

Future Area Name: Not reported
Future Sub Area Name: Not reported
Future Document Type: Not reported
Future Due Date: Not reported
Schedule Area Name: Not reported
Schedule Sub Area Name: Not reported
Schedule Document Type: Not reported
Schedule Due Date: Not reported
Schedule Revised Date: Not reported

CERS:

Name: SCHOOL WEST OF GAINES
Address: 7340 EAST JACKSON STREET
City,State,Zip: PARAMOUNT, CA 90723
Site ID: 342767
CERS ID: 19020003
CERS Description: School Investigation

Affiliation:

Affiliation Type Desc: Supervisor
Entity Name: JAVIER HINOJOSA
Entity Title: Not reported
Affiliation Address: Not reported
Affiliation City: Not reported
Affiliation State: Not reported
Affiliation Country: Not reported
Affiliation Zip: Not reported
Affiliation Phone: ,

Map ID
 Direction
 Distance
 Elevation

MAP FINDINGS

Site

Database(s)

EDR ID Number
 EPA ID Number

<p>V159 North 1/8-1/4 0.232 mi. 1224 ft.</p>	<p>PCG INDUSTRIES 15544 MINNESOTA AVE PARAMOUNT, CA 90723</p> <p>Site 5 of 7 in cluster V</p>	<p>RCRA NonGen / NLR</p>	<p>1024836034 CAL000378787</p>
<p>Relative: Higher</p>	<p>RCRA NonGen / NLR:</p>		
<p>Actual: 72 ft.</p>	<p>Date Form Received by Agency:</p> <p>Handler Name:</p> <p>Handler Address:</p> <p>Handler City,State,Zip:</p> <p>EPA ID:</p> <p>Contact Name:</p> <p>Contact Address:</p> <p>Contact City,State,Zip:</p> <p>Contact Telephone:</p> <p>Contact Fax:</p> <p>Contact Email:</p> <p>Contact Title:</p> <p>EPA Region:</p> <p>Land Type:</p> <p>Federal Waste Generator Description:</p> <p>Non-Notifier:</p> <p>Biennial Report Cycle:</p> <p>Accessibility:</p> <p>Active Site Indicator:</p> <p>State District Owner:</p> <p>State District:</p> <p>Mailing Address:</p> <p>Mailing City,State,Zip:</p> <p>Owner Name:</p> <p>Owner Type:</p> <p>Operator Name:</p> <p>Operator Type:</p> <p>Short-Term Generator Activity:</p> <p>Importer Activity:</p> <p>Mixed Waste Generator:</p> <p>Transporter Activity:</p> <p>Transfer Facility Activity:</p> <p>Recycler Activity with Storage:</p> <p>Small Quantity On-Site Burner Exemption:</p> <p>Smelting Melting and Refining Furnace Exemption:</p> <p>Underground Injection Control:</p> <p>Off-Site Waste Receipt:</p> <p>Universal Waste Indicator:</p> <p>Universal Waste Destination Facility:</p> <p>Federal Universal Waste:</p> <p>Active Site Fed-Reg Treatment Storage and Disposal Facility:</p> <p>Active Site Converter Treatment storage and Disposal Facility:</p> <p>Active Site State-Reg Treatment Storage and Disposal Facility:</p> <p>Active Site State-Reg Handler:</p> <p>Federal Facility Indicator:</p> <p>Hazardous Secondary Material Indicator:</p> <p>Sub-Part K Indicator:</p> <p>Commercial TSD Indicator:</p> <p>Treatment Storage and Disposal Type:</p> <p>2018 GPRR Permit Baseline:</p> <p>2018 GPRR Renewals Baseline:</p> <p>Permit Renewals Workload Universe:</p>	<p>PCG INDUSTRIES</p> <p>20121005</p> <p>15544 MINNESOTA AVE PARAMOUNT, CA 90723 CAL000378787</p> <p>FEDERICO PIAZZA 15544 MINNESOTA AVE PARAMOUNT, CA 90723 562-531-3100 562-531-3111 INFO@PCGINDUSTRIES.COM</p> <p>Not reported</p> <p>09</p> <p>Not reported</p> <p>Not a generator, verified</p> <p>Not reported</p> <p>Not reported</p> <p>Not reported</p> <p>Handler Activities</p> <p>Not reported</p> <p>Not reported</p> <p>15544 MINNESOTA AVE PARAMOUNT, CA 90723-0000</p> <p>FEDERICO M MARTINEZ</p> <p>Other</p> <p>FEDERICO PIAZZA</p> <p>Other</p> <p>No</p> <p>No</p> <p>No</p> <p>No</p> <p>No</p> <p>No</p> <p>No</p> <p>No</p> <p>No</p> <p>No</p> <p>No</p> <p>No</p> <p>No</p> <p>No</p> <p>No</p> <p>No</p> <p>No</p> <p>No</p> <p>No</p> <p>Yes</p> <p>Yes</p> <p>No</p> <p>Not reported</p> <p>Not reported</p> <p>Not reported</p> <p>---</p> <p>Not reported</p> <p>N</p> <p>Not reported</p> <p>No</p> <p>Not reported</p> <p>Not on the Baseline</p> <p>Not on the Baseline</p> <p>Not reported</p>	

Map ID
 Direction
 Distance
 Elevation

MAP FINDINGS

Site

Database(s)

EDR ID Number
 EPA ID Number

PCG INDUSTRIES (Continued)

1024836034

Permit Workload Universe:	Not reported
Permit Progress Universe:	Not reported
Post-Closure Workload Universe:	Not reported
Closure Workload Universe:	Not reported
202 GPRA Corrective Action Baseline:	No
Corrective Action Workload Universe:	No
Subject to Corrective Action Universe:	No
Non-TSDFs Where RCRA CA has Been Imposed Universe:	No
TSDFs Potentially Subject to CA Under 3004 (u)/(v) Universe:	No
TSDFs Only Subject to CA under Discretionary Auth Universe:	No
Corrective Action Priority Ranking:	No NCAPS ranking
Environmental Control Indicator:	No
Institutional Control Indicator:	No
Human Exposure Controls Indicator:	N/A
Groundwater Controls Indicator:	N/A
Operating TSDF Universe:	Not reported
Full Enforcement Universe:	Not reported
Significant Non-Complier Universe:	No
Unaddressed Significant Non-Complier Universe:	No
Addressed Significant Non-Complier Universe:	No
Significant Non-Complier With a Compliance Schedule Universe:	No
Financial Assurance Required:	Not reported
Handler Date of Last Change:	20180906
Recognized Trader-Importer:	No
Recognized Trader-Exporter:	No
Importer of Spent Lead Acid Batteries:	No
Exporter of Spent Lead Acid Batteries:	No
Recycler Activity Without Storage:	No
Manifest Broker:	No
Sub-Part P Indicator:	No

Handler - Owner Operator:

Owner/Operator Indicator:	Owner
Owner/Operator Name:	FEDERICO M MARTINEZ
Legal Status:	Other
Date Became Current:	Not reported
Date Ended Current:	Not reported
Owner/Operator Address:	15544 MINNESOTA AVE
Owner/Operator City,State,Zip:	PARAMOUNT, CA 90723-0000
Owner/Operator Telephone:	562-531-3100
Owner/Operator Telephone Ext:	Not reported
Owner/Operator Fax:	Not reported
Owner/Operator Email:	Not reported

Owner/Operator Indicator:	Operator
Owner/Operator Name:	FEDERICO PIAZZA
Legal Status:	Other
Date Became Current:	Not reported
Date Ended Current:	Not reported
Owner/Operator Address:	15544 MINNESOTA AVE
Owner/Operator City,State,Zip:	PARAMOUNT, CA 90723
Owner/Operator Telephone:	562-531-3100
Owner/Operator Telephone Ext:	Not reported
Owner/Operator Fax:	Not reported
Owner/Operator Email:	Not reported

Map ID
 Direction
 Distance
 Elevation

MAP FINDINGS

Site

Database(s)

EDR ID Number
 EPA ID Number

PCG INDUSTRIES (Continued)

1024836034

Historic Generators:

Receive Date:	20121005
Handler Name:	PCG INDUSTRIES
Federal Waste Generator Description:	Not a generator, verified
State District Owner:	Not reported
Large Quantity Handler of Universal Waste:	No
Recognized Trader Importer:	No
Recognized Trader Exporter:	No
Spent Lead Acid Battery Importer:	No
Spent Lead Acid Battery Exporter:	No
Current Record:	Yes
Non Storage Recycler Activity:	Not reported
Electronic Manifest Broker:	Not reported

List of NAICS Codes and Descriptions:

NAICS Code:	56299
NAICS Description:	ALL OTHER WASTE MANAGEMENT SERVICES

Facility Has Received Notices of Violations:

Violations:	No Violations Found
-------------	---------------------

Evaluation Action Summary:

Evaluations:	No Evaluations Found
--------------	----------------------

V160
 North
 1/8-1/4
 0.232 mi.
 1224 ft.

PCG INDUSTRIES
15544 MINNESOTA AVE
PARAMOUNT, CA 90723

CERS HAZ WASTE **S112969481**
CERS **N/A**

Site 6 of 7 in cluster V

Relative:
Higher
Actual:
72 ft.

CERS HAZ WASTE:	
Name:	PCG INDUSTRIES
Address:	15544 MINNESOTA AVE
City,State,Zip:	PARAMOUNT, CA 90723
Site ID:	142087
CERS ID:	10458580
CERS Description:	Hazardous Waste Generator

CERS:

Name:	PCG INDUSTRIES
Address:	15544 MINNESOTA AVE
City,State,Zip:	PARAMOUNT, CA 90723
Site ID:	142087
CERS ID:	10458580
CERS Description:	Chemical Storage Facilities

Violations:

Site ID:	142087
Site Name:	PCG Industries
Violation Date:	11-09-2015
Citation:	HSC 6.95 25508(d) - California Health and Safety Code, Chapter 6.95, Section(s) 25508(d)
Violation Description:	Failure to complete and/or electronically submit a business plan when storing/handling a hazardous material at or above reportable quantities.

Map ID
Direction
Distance
Elevation

MAP FINDINGS

Site

Database(s)

EDR ID Number
EPA ID Number

PCG INDUSTRIES (Continued)

S112969481

Violation Notes: Returned to compliance on 11/09/2015. OBSERVATION: A business plan has not been received by the CUPA. The facility was previously sent a notice/request from the CUPA for the submittal of a business plan. A review of CERS revealed that the facility submitted a HMBP on 8/11/15 that was incomplete. There was no hazardous materials inventory, site map, contingency plan and employee training plans. CORRECTIVE ACTION: Submit the business plan electronically in the California Environmental Reporting System (CERS) and implement immediately.

Violation Division: Los Angeles County Fire Department
Violation Program: HMRRP
Violation Source: CERS,

Site ID: 142087
Site Name: PCG Industries
Violation Date: 11-09-2015
Citation: 22 CCR 12 66262.34(f) - California Code of Regulations, Title 22, Chapter 12, Section(s) 66262.34(f)

Violation Description: Failure to properly label hazardous waste accumulation containers with the following requirements: "Hazardous Waste", name and address of the generator, physical and chemical characteristics of the Hazardous Waste, and starting accumulation date.

Violation Notes: Returned to compliance on 11/09/2015. OBSERVATION: All hazardous waste containers shall be marked with the following information: 1) the words Hazardous Waste ; 2) name and address of generator; 3) hazardous properties; 4) physical state; 5) composition (contents); 6) accumulation start date. Observed one 55 gallon of grinding sludge/ snakes, a 55 gallon drum of waste oily absorbent, and two 5 gallon containers of used oil without a hazardous waste label. CORRECTIVE ACTION: Immediately label these containers and ensure that all hazardous waste containers are marked with all the required information.

Violation Division: Los Angeles County Fire Department
Violation Program: HW
Violation Source: CERS,

Evaluation:
Eval General Type: Compliance Evaluation Inspection
Eval Date: 11-09-2015
Violations Found: Yes
Eval Type: Routine done by local agency
Eval Notes: Frederico Martinez, Owner
Eval Division: Los Angeles County Fire Department
Eval Program: HW
Eval Source: CERS,

Eval General Type: Compliance Evaluation Inspection
Eval Date: 02-25-2020
Violations Found: No
Eval Type: Routine done by local agency
Eval Notes: Miguel Martinez, COO
Eval Division: Los Angeles County Fire Department
Eval Program: HW
Eval Source: CERS,

Eval General Type: Compliance Evaluation Inspection
Eval Date: 02-25-2020
Violations Found: No

Map ID
Direction
Distance
Elevation

MAP FINDINGS

Site

Database(s)

EDR ID Number
EPA ID Number

PCG INDUSTRIES (Continued)

S112969481

Eval Type: Routine done by local agency
Eval Notes: Miguel Martinez, COO
Eval Division: Los Angeles County Fire Department
Eval Program: HMRRP
Eval Source: CERS,

Eval General Type: Compliance Evaluation Inspection
Eval Date: 11-09-2015
Violations Found: Yes
Eval Type: Routine done by local agency
Eval Notes: Frederico Martinez, Owner
Eval Division: Los Angeles County Fire Department
Eval Program: HMRRP
Eval Source: CERS,

Coordinates:
Site ID: 142087
Facility Name: PCG Industries
Env Int Type Code: HWG
Program ID: 10458580
Coord Name: Not reported
Ref Point Type Desc: Center of a facility or station.,
Latitude: 33.891580
Longitude: -118.166330

Affiliation:
Affiliation Type Desc: CUPA District
Entity Name: Los Angeles County Fire
Entity Title: Not reported
Affiliation Address: 5825 Rickenbacker Road
Affiliation City: Commerce
Affiliation State: CA
Affiliation Country: Not reported
Affiliation Zip: 90040-3027
Affiliation Phone: (323) 890-4000,

Affiliation Type Desc: Operator
Entity Name: Federico Martinez
Entity Title: Not reported
Affiliation Address: Not reported
Affiliation City: Not reported
Affiliation State: Not reported
Affiliation Country: Not reported
Affiliation Zip: Not reported
Affiliation Phone: (562) 531-3100,

Affiliation Type Desc: Document Preparer
Entity Name: Federico Martinez
Entity Title: Not reported
Affiliation Address: Not reported
Affiliation City: Not reported
Affiliation State: Not reported
Affiliation Country: Not reported
Affiliation Zip: Not reported
Affiliation Phone: ,

Map ID
Direction
Distance
Elevation

MAP FINDINGS

Site

Database(s)

EDR ID Number
EPA ID Number

PCG INDUSTRIES (Continued)

S112969481

Affiliation Type Desc: Environmental Contact
Entity Name: Federico Martinez
Entity Title: Not reported
Affiliation Address: 15544 Minnesota Ave
Affiliation City: Paramount
Affiliation State: CA
Affiliation Country: Not reported
Affiliation Zip: 90723
Affiliation Phone: ,

Affiliation Type Desc: Facility Mailing Address
Entity Name: Mailing Address
Entity Title: Not reported
Affiliation Address: 15544 Minnesota Ave
Affiliation City: Paramount
Affiliation State: CA
Affiliation Country: Not reported
Affiliation Zip: 90723
Affiliation Phone: ,

Affiliation Type Desc: Parent Corporation
Entity Name: PCG INDUSTRIES
Entity Title: Not reported
Affiliation Address: Not reported
Affiliation City: Not reported
Affiliation State: Not reported
Affiliation Country: Not reported
Affiliation Zip: Not reported
Affiliation Phone: ,

Affiliation Type Desc: Property Owner
Entity Name: TECESA Corp
Entity Title: Not reported
Affiliation Address: 6217 Seville Court
Affiliation City: Long Beach
Affiliation State: CA
Affiliation Country: United States
Affiliation Zip: 90803
Affiliation Phone: (562) 498-1138,

Affiliation Type Desc: Identification Signer
Entity Name: Federico Martinez
Entity Title: Not reported
Affiliation Address: Not reported
Affiliation City: Not reported
Affiliation State: Not reported
Affiliation Country: Not reported
Affiliation Zip: Not reported
Affiliation Phone: ,

Affiliation Type Desc: Legal Owner
Entity Name: Federico Mario Martinez
Entity Title: Not reported
Affiliation Address: 15544 Minnesota Ave
Affiliation City: Paramount
Affiliation State: CA
Affiliation Country: United States

Map ID
 Direction
 Distance
 Elevation

MAP FINDINGS

Site

Database(s)

EDR ID Number
 EPA ID Number

PCG INDUSTRIES (Continued)

S112969481

Affiliation Zip: 90723
 Affiliation Phone: (562) 531-3100,

X161
South
1/8-1/4
0.235 mi.
1241 ft.

JONES SCAFFOLD CO
16439 ILLINOIS AVE
PARAMOUNT, CA 90723

RCRA-SQG 1000221653
FINDS CAD981679103
ECHO

Site 1 of 2 in cluster X

Relative:
Higher

Actual:
67 ft.

RCRA-SQG:
 Date Form Received by Agency: 19861006
 Handler Name: JONES SCAFFOLD CO
 Handler Address: 16439 ILLINOIS AVE
 Handler City,State,Zip: PARAMOUNT, CA 90723
 EPA ID: CAD981679103
 Contact Name: ENVIRONMENTAL MANAGER
 Contact Address: 16439 ILLINOIS AVE
 Contact City,State,Zip: PARAMOUNT, CA 90723
 Contact Telephone: 213-634-3864
 Contact Fax: Not reported
 Contact Email: Not reported
 Contact Title: Not reported
 EPA Region: 09
 Land Type: Other
 Federal Waste Generator Description: Small Quantity Generator
 Non-Notifier: Not reported
 Biennial Report Cycle: Not reported
 Accessibility: Not reported
 Active Site Indicator: Handler Activities
 State District Owner: CA
 State District: 3
 Mailing Address: 16439 ILLINOIS AVE
 Mailing City,State,Zip: PARAMOUNT, CA 90723
 Owner Name: CLETUS JONES
 Owner Type: Private
 Operator Name: NOT REQUIRED
 Operator Type: Private
 Short-Term Generator Activity: No
 Importer Activity: No
 Mixed Waste Generator: No
 Transporter Activity: No
 Transfer Facility Activity: No
 Recycler Activity with Storage: No
 Small Quantity On-Site Burner Exemption: No
 Smelting Melting and Refining Furnace Exemption: No
 Underground Injection Control: No
 Off-Site Waste Receipt: No
 Universal Waste Indicator: No
 Universal Waste Destination Facility: No
 Federal Universal Waste: No
 Active Site Fed-Reg Treatment Storage and Disposal Facility: Not reported
 Active Site Converter Treatment storage and Disposal Facility: Not reported
 Active Site State-Reg Treatment Storage and Disposal Facility: Not reported
 Active Site State-Reg Handler: ---
 Federal Facility Indicator: Not reported
 Hazardous Secondary Material Indicator: NN
 Sub-Part K Indicator: Not reported

Map ID
 Direction
 Distance
 Elevation

MAP FINDINGS

Site

Database(s)

EDR ID Number
 EPA ID Number

JONES SCAFFOLD CO (Continued)

1000221653

Commercial TSD Indicator:	No
Treatment Storage and Disposal Type:	Not reported
2018 GPRA Permit Baseline:	Not on the Baseline
2018 GPRA Renewals Baseline:	Not on the Baseline
Permit Renewals Workload Universe:	Not reported
Permit Workload Universe:	Not reported
Permit Progress Universe:	Not reported
Post-Closure Workload Universe:	Not reported
Closure Workload Universe:	Not reported
202 GPRA Corrective Action Baseline:	No
Corrective Action Workload Universe:	No
Subject to Corrective Action Universe:	No
Non-TSDs Where RCRA CA has Been Imposed Universe:	No
TSDs Potentially Subject to CA Under 3004 (u)/(v) Universe:	No
TSDs Only Subject to CA under Discretionary Auth Universe:	No
Corrective Action Priority Ranking:	No NCAPS ranking
Environmental Control Indicator:	No
Institutional Control Indicator:	No
Human Exposure Controls Indicator:	N/A
Groundwater Controls Indicator:	N/A
Operating TSDF Universe:	Not reported
Full Enforcement Universe:	Not reported
Significant Non-Complier Universe:	No
Unaddressed Significant Non-Complier Universe:	No
Addressed Significant Non-Complier Universe:	No
Significant Non-Complier With a Compliance Schedule Universe:	No
Financial Assurance Required:	Not reported
Handler Date of Last Change:	20020627
Recognized Trader-Importer:	No
Recognized Trader-Exporter:	No
Importer of Spent Lead Acid Batteries:	No
Exporter of Spent Lead Acid Batteries:	No
Recycler Activity Without Storage:	Not reported
Manifest Broker:	Not reported
Sub-Part P Indicator:	No

Handler - Owner Operator:

Owner/Operator Indicator:	Owner
Owner/Operator Name:	CLETUS JONES
Legal Status:	Private
Date Became Current:	Not reported
Date Ended Current:	Not reported
Owner/Operator Address:	NOT REQUIRED
Owner/Operator City,State,Zip:	NOT REQUIRED, ME 99999
Owner/Operator Telephone:	415-555-1212
Owner/Operator Telephone Ext:	Not reported
Owner/Operator Fax:	Not reported
Owner/Operator Email:	Not reported

Owner/Operator Indicator:	Operator
Owner/Operator Name:	NOT REQUIRED
Legal Status:	Private
Date Became Current:	Not reported
Date Ended Current:	Not reported
Owner/Operator Address:	NOT REQUIRED
Owner/Operator City,State,Zip:	NOT REQUIRED, ME 99999

Map ID
Direction
Distance
Elevation

MAP FINDINGS

Site

Database(s)

EDR ID Number
EPA ID Number

JONES SCAFFOLD CO (Continued)

1000221653

Owner/Operator Telephone: 415-555-1212
Owner/Operator Telephone Ext: Not reported
Owner/Operator Fax: Not reported
Owner/Operator Email: Not reported

Historic Generators:

Receive Date: 19861006
Handler Name: JONES SCAFFOLD CO
Federal Waste Generator Description: Small Quantity Generator
State District Owner: CA
Large Quantity Handler of Universal Waste: No
Recognized Trader Importer: No
Recognized Trader Exporter: No
Spent Lead Acid Battery Importer: No
Spent Lead Acid Battery Exporter: No
Current Record: Yes
Non Storage Recycler Activity: Not reported
Electronic Manifest Broker: Not reported

List of NAICS Codes and Descriptions:

NAICS Code: 23599
NAICS Description: ALL OTHER SPECIAL TRADE CONTRACTORS

Facility Has Received Notices of Violations:

Violations: No Violations Found

Evaluation Action Summary:

Evaluations: No Evaluations Found

FINDS:

Registry ID: 110002748509

Click Here:

Environmental Interest/Information System:

RCRAInfo is a national information system that supports the Resource Conservation and Recovery Act (RCRA) program through the tracking of events and activities related to facilities that generate, transport, and treat, store, or dispose of hazardous waste. RCRAInfo allows RCRA program staff to track the notification, permit, compliance, and corrective action activities required under RCRA.

[Click this hyperlink](#) while viewing on your computer to access additional FINDS: detail in the EDR Site Report.

ECHO:

Envid: 1000221653
Registry ID: 110002748509
DFR URL: <http://echo.epa.gov/detailed-facility-report?fid=110002748509>
Name: JONES SCAFFOLD CO
Address: 16439 ILLINOIS AVE
City,State,Zip: PARAMOUNT, CA 90723

MAP FINDINGS

Map ID
 Direction
 Distance
 Elevation

Site

Database(s)

EDR ID Number
 EPA ID Number

X162
South
1/8-1/4
0.242 mi.
1276 ft.
Site 2 of 2 in cluster X

CERS HAZ WASTE
HAZNET
CERS
HWTS
S112929051
N/A

Relative:
Higher
Actual:
67 ft.

CERS HAZ WASTE:
 Name: PRESS FORGE CO - MAINTENANCE
 Address: 16443 ILLINOIS AVE
 City,State,Zip: PARAMOUNT, CA 90723
 Site ID: 399895
 CERS ID: 10279195
 CERS Description: Hazardous Waste Generator

HAZNET:
 Name: HETH MACHINE INC
 Address: 16443 ILLINOIS AVE
 Address 2: Not reported
 City,State,Zip: PARAMOUNT, CA 90723
 Contact: KIRBY LACAZE
 Telephone: 5625310113
 Mailing Name: Not reported
 Mailing Address: 16443 ILLINOIS AVE

 Year: 2004
 Gepaid: CAC002563850
 TSD EPA ID: CAD099452708
 CA Waste Code: 221 - Waste oil and mixed oil
 Disposal Method: R01 - Recycler
 Tons: 1.33

 Year: 2003
 Gepaid: CAC002563850
 TSD EPA ID: CAD981696420
 CA Waste Code: 223 - Unspecified oil-containing waste
 Disposal Method: R01 - Recycler
 Tons: 1.3761

Additional Info:
 Year: 2003
 Gen EPA ID: CAC002563850

 Shipment Date: 20030909
 Creation Date: 8/2/2004 9:36:58
 Receipt Date: 20030910
 Manifest ID: 22480000
 Trans EPA ID: CAD983615501
 Trans Name: Not reported
 Trans 2 EPA ID: Not reported
 Trans 2 Name: Not reported
 TSD EPA ID: CAD981696420
 Trans Name: Not reported
 TSD EPA Alt ID: CAD981696420
 TSD EPA Alt Name: Not reported
 Waste Code Description: 223 - Unspecified oil-containing waste
 RCRA Code: Not reported
 Meth Code: R01 - Recycler

Map ID
Direction
Distance
Elevation

MAP FINDINGS

Site

Database(s)

EDR ID Number
EPA ID Number

HETH MACHINE INC (Continued)

S112929051

Quantity Tons: 1.3761
Waste Quantity: 330
Quantity Unit: G
Additional Code 1: Not reported
Additional Code 2: Not reported
Additional Code 3: Not reported
Additional Code 4: Not reported
Additional Code 5: Not reported

Additional Info:

Year: 2004
Gen EPA ID: CAC002563850

Shipment Date: 20040121
Creation Date: 8/19/2004 11:23:00
Receipt Date: 20040127
Manifest ID: 23486285
Trans EPA ID: CAD983615501
Trans Name: PACIFIC OIL COMPANY
Trans 2 EPA ID: Not reported
Trans 2 Name: Not reported
TSDf EPA ID: CAD099452708
Trans Name: INDUSTRIAL SERVICE OIL CO
TSDf Alt EPA ID: CAD099452708
TSDf Alt Name: Not reported
Waste Code Description: 221 - Waste oil and mixed oil
RCRA Code: Not reported
Meth Code: R01 - Recycler
Quantity Tons: 1.33
Waste Quantity: 350
Quantity Unit: G
Additional Code 1: Not reported
Additional Code 2: Not reported
Additional Code 3: Not reported
Additional Code 4: Not reported
Additional Code 5: Not reported

CERS:

Name: PRESS FORGE CO - MAINTENANCE
Address: 16443 ILLINOIS AVE
City,State,Zip: PARAMOUNT, CA 90723
Site ID: 399895
CERS ID: 10279195
CERS Description: Chemical Storage Facilities

Violations:

Site ID: 399895
Site Name: PRESS FORGE CO - Maintenance
Violation Date: 04-11-2019
Citation: HSC 6.95 25508(a)(1) - California Health and Safety Code, Chapter 6.95, Section(s) 25508(a)(1)
Violation Description: Failure to annually review and electronically certify that the business plan is complete and accurate on or before the annual due date.
Violation Notes: Returned to compliance on 05/17/2019. OBSERVATION: The Hazardous Materials Business Plan (HMBP) submitted in the California Environmental Reporting System (CERS) on 03/01/2019 were reviewed and

Map ID
Direction
Distance
Elevation

MAP FINDINGS

Site

Database(s)

EDR ID Number
EPA ID Number

HETH MACHINE INC (Continued)

S112929051

found to be inaccurate and/or with missing information Site map is missing information per HSC 25505(a)2; Map must contain north orientation, loading areas, internal roads, adjacent streets, storm and sewer drains, access and exit points, emergency shutoffs, evacuation staging areas, hazardous material handling and storage areas, and emergency response equipment. Hazardous Materials inventories not accurate: Disclose all chemicals at or above 55gallons, 500lbs and/or 200cuft including all hazardous waste storage capacities. FYI Effective December 28, 2017, CalEPA replaced five (5) federal hazard categories available in CERS used for the completion of chemical inventories as part of the annual Hazardous Materials Inventory submittal with twenty-four (24) new federal hazard categories adopted by the United [Truncated]

Violation Division: Los Angeles County Fire Department
Violation Program: HMRRP
Violation Source: CERS,

Site ID: 399895
Site Name: PRESS FORGE CO - Maintenance
Violation Date: 01-28-2016
Citation: HSC 6.95 25508(d) - California Health and Safety Code, Chapter 6.95, Section(s) 25508(d)

Violation Description: Failure to complete and/or electronically submit a business plan when storing/handling a hazardous material at or above reportable quantities.

Violation Notes: Returned to compliance on 11/26/2016. OBSERVATION: A business plan has not been received by the CUPA. Observed approximately 20 x 55-gallon drums of motor/gear oils, 55-gallon drum of use oil and various welding gases (acetylene/oxygen). CORRECTIVE ACTION: Submit the business plan electronically in the California Environmental Reporting System (CERS) and implement immediately.

Violation Division: Los Angeles County Fire Department
Violation Program: HMRRP
Violation Source: CERS,

Site ID: 399895
Site Name: PRESS FORGE CO - Maintenance
Violation Date: 04-11-2019
Citation: HSC 6.95 25505(a)(4) - California Health and Safety Code, Chapter 6.95, Section(s) 25505(a)(4)

Violation Description: Failure to provide initial and annual training to all employees in safety procedures in the event of a release or threatened release of a hazardous material or failure to document and maintain training records for a minimum of three years.

Violation Notes: Returned to compliance on 04/25/2019. OBSERVATION: Hazardous Materials (HMs) employee training documentation was not available at time of inspection CORRECTIVE ACTION: Employees training shall be done per HSC 25505(a)4: Training for all new employees and annual training, including refresher courses, for all employees in safety procedures in the event of a release or threatened release of a hazardous material, including emergency response plans and procedures in the event of a release or threatened release of a hazardous material, including, but not limited to, all of the following: Immediate notification contacts to the appropriate local emergency response personnel and to the unified program agency. Procedures for the mitigation of a release or threatened release to minimize any potential harm or damage to persons, property, or the environment. Evacuation plans and

Map ID
Direction
Distance
Elevation

MAP FINDINGS

Site

Database(s)

EDR ID Number
EPA ID Number

HETH MACHINE INC (Continued)

S112929051

Violation Division: procedures, including immediate notice, for the business site. These training programs may take into consideration the position [Truncated]
Violation Program: Los Angeles County Fire Department
Violation Source: HMRRP
CERS,

Evaluation:
Eval General Type: Compliance Evaluation Inspection
Eval Date: 01-28-2016
Violations Found: Yes
Eval Type: Routine done by local agency
Eval Notes: Kyle Nelson
Eval Division: Los Angeles County Fire Department
Eval Program: HMRRP
Eval Source: CERS,

Eval General Type: Compliance Evaluation Inspection
Eval Date: 04-11-2019
Violations Found: Yes
Eval Type: Routine done by local agency
Eval Notes: MARJON JUJBARI, EHS
Eval Division: Los Angeles County Fire Department
Eval Program: HMRRP
Eval Source: CERS,

Coordinates:
Site ID: 399895
Facility Name: PRESS FORGE CO - Maintenance
Env Int Type Code: HMBP
Program ID: 10279195
Coord Name: Not reported
Ref Point Type Desc: Center of a facility or station.,
Latitude: 33.884660
Longitude: -118.165450

Affiliation:
Affiliation Type Desc: Identification Signer
Entity Name: ERIC PURINTON
Entity Title: EHS MANAGER
Affiliation Address: Not reported
Affiliation City: Not reported
Affiliation State: Not reported
Affiliation Country: Not reported
Affiliation Zip: Not reported
Affiliation Phone: ,

Affiliation Type Desc: Facility Mailing Address
Entity Name: Mailing Address
Entity Title: Not reported
Affiliation Address: 7700 JACKSON ST
Affiliation City: PARAMOUNT
Affiliation State: CA
Affiliation Country: Not reported
Affiliation Zip: 90723
Affiliation Phone: ,

Map ID
Direction
Distance
Elevation

MAP FINDINGS

Site

Database(s)

EDR ID Number
EPA ID Number

HETH MACHINE INC (Continued)

S112929051

Affiliation Type Desc: Legal Owner
Entity Name: PRESS FORGE COMPANY
Entity Title: Not reported
Affiliation Address: PO BOX 1432
Affiliation City: PARAMOUNT
Affiliation State: CA
Affiliation Country: United States
Affiliation Zip: 90723
Affiliation Phone: (562) 531-4962,

Affiliation Type Desc: Operator
Entity Name: PRESS FORGE CO.
Entity Title: Not reported
Affiliation Address: Not reported
Affiliation City: Not reported
Affiliation State: Not reported
Affiliation Country: Not reported
Affiliation Zip: Not reported
Affiliation Phone: (562) 531-4962,

Affiliation Type Desc: CUPA District
Entity Name: Los Angeles County Fire
Entity Title: Not reported
Affiliation Address: 5825 Rickenbacker Road
Affiliation City: Commerce
Affiliation State: CA
Affiliation Country: Not reported
Affiliation Zip: 90040-3027
Affiliation Phone: (323) 890-4000,

Affiliation Type Desc: Environmental Contact
Entity Name: ERIC PURINTON
Entity Title: Not reported
Affiliation Address: 7700 JACKSON STREET
Affiliation City: PARAMOUNT
Affiliation State: CA
Affiliation Country: Not reported
Affiliation Zip: 90723
Affiliation Phone: ,

Affiliation Type Desc: Parent Corporation
Entity Name: PRESS FORGE CO
Entity Title: Not reported
Affiliation Address: Not reported
Affiliation City: Not reported
Affiliation State: Not reported
Affiliation Country: Not reported
Affiliation Zip: Not reported
Affiliation Phone: ,

Affiliation Type Desc: Property Owner
Entity Name: Precision Castparts Corporation
Entity Title: Not reported
Affiliation Address: 4650 SW Macadam Ave STE 300
Affiliation City: PORTLAND
Affiliation State: OR
Affiliation Country: United States

Map ID
Direction
Distance
Elevation

MAP FINDINGS

Site

Database(s)

EDR ID Number
EPA ID Number

HETH MACHINE INC (Continued)

S112929051

Affiliation Zip: 97239
Affiliation Phone: (503) 946-4800,

HWTS:

Name: HETH MACHINE INC
Address: 16443 ILLINOIS AVE
Address 2: Not reported
City,State,Zip: PARAMOUNT, CA 90723
EPA ID: CAC002563850
Inactive Date: 10/02/2003
Create Date: 04/04/2003
Last Act Date: 04/04/2003
Mailing Name: Not reported
Mailing Address: 16443 ILLINOIS AVE
Mailing Address 2: Not reported
Mailing City,State,Zip: PARAMOUNT, CA 90723
Owner Name: HETH MACHINE INC
Owner Address: 16443 ILLINOIS AVE
Owner Address 2: Not reported
Owner City,State,Zip: PARAMOUNT, CA 90723
Contact Name: KIRBY LACAZE
Contact Address: 16443 ILLINOIS AVE
Contact Address 2: Not reported
City,State,Zip: PARAMOUNT, CA 90723

**Y163
NE
1/8-1/4
0.242 mi.
1279 ft.**

**CYRON COATINGS COMPANY, INC.
15713 VERMONT AVE
PARAMOUNT, CA 90723**

**LUST S102519493
N/A**

Site 1 of 4 in cluster Y

**Relative:
Higher
Actual:
71 ft.**

LUST REG 4:
Region: 4
Regional Board: 04
County: Los Angeles
Facility Id: 907230025
Status: Pollution Characterization
Substance: Solvents
Substance Quantity: Not reported
Local Case No: Not reported
Case Type: Groundwater
Abatement Method Used at the Site: Remove Free Product
Global ID: T0603701608
W Global ID: Not reported
Staff: SLC
Local Agency: 19000
Cross Street: ALONDRA
Enforcement Type: Not reported
Date Leak Discovered: Not reported
Date Leak First Reported: 7/22/1985
Date Leak Record Entered: 12/31/1986
Date Confirmation Began: Not reported
Date Leak Stopped: Not reported
Date Case Last Changed on Database: 4/27/1993
Date the Case was Closed: Not reported
How Leak Discovered: Not reported

Map ID
 Direction
 Distance
 Elevation

MAP FINDINGS

Site

Database(s)

EDR ID Number
 EPA ID Number

CYRON COATINGS COMPANY, INC. (Continued)

S102519493

How Leak Stopped: Not reported
 Cause of Leak: UNK
 Leak Source: UNK
 Operator: Not reported
 Water System: Not reported
 Well Name: Not reported
 Approx. Dist To Production Well (ft): 1710.0461588053214893130055908
 Source of Cleanup Funding: UNK
 Preliminary Site Assessment Workplan Submitted: Not reported
 Preliminary Site Assessment Began: Not reported
 Pollution Characterization Began: 4/6/1988
 Remediation Plan Submitted: Not reported
 Remedial Action Underway: Not reported
 Post Remedial Action Monitoring Began: Not reported
 Enforcement Action Date: Not reported
 Historical Max MTBE Date: Not reported
 Hist Max MTBE Conc in Groundwater: Not reported
 Hist Max MTBE Conc in Soil: Not reported
 Significant Interim Remedial Action Taken: Yes
 GW Qualifier: Not reported
 Soil Qualifier: Not reported
 Organization: Not reported
 Owner Contact: Not reported
 Responsible Party: CYRON COATINGS COMPANY, INC
 RP Address: 406 HARVEY AVE, SANTA ANA, CA 92707
 Program: SLIC
 Lat/Long: 33.8908755 / -1
 Local Agency Staff: Not reported
 Beneficial Use: Not reported
 Priority: Not reported
 Cleanup Fund Id: Not reported
 Suspended: Not reported
 Assigned Name: Not reported
 Summary: SOLVENT CASE TRANSFER FILE TO WHSE.

Y164
NE
1/8-1/4
0.242 mi.
1279 ft.

CYRON COATINGS COMPANY, INC
15713 VERMONT AVENUE
PARAMOUNT, CA 90723

Site 2 of 4 in cluster Y

ENVIROSTOR **S101480622**
CPS-SLIC **N/A**
HIST CORTESE
CERS

Relative:
Higher
Actual:
71 ft.

ENVIROSTOR:
 Name: CYRON COATINGS COMPANY, INC
 Address: 15713 VERMONT AVENUE
 City,State,Zip: PARAMOUNT, CA 90723
 Facility ID: 19280513
 Status: No Further Action
 Status Date: 06/01/1985
 Site Code: Not reported
 Site Type: Historical
 Site Type Detailed: * Historical
 Acres: 0
 NPL: NO
 Regulatory Agencies: NONE SPECIFIED
 Lead Agency: NONE SPECIFIED
 Program Manager: Not reported
 Supervisor: * Mmonroy
 Division Branch: Cleanup Chatsworth

Map ID
Direction
Distance
Elevation

MAP FINDINGS

Site

Database(s)

EDR ID Number
EPA ID Number

CYRON COATINGS COMPANY, INC (Continued)

S101480622

Assembly: 63
Senate: 33
Special Program: * Site Char & Assess Grant (CERCLA 104)
Restricted Use: NO
Site Mgmt Req: NONE SPECIFIED
Funding: Not reported
Latitude: 33.89061
Longitude: -118.1631
APN: 6240023014
Past Use: MANUFACTURING - OTHER
Potential COC: Methyl ethyl ketone (2-Butanone Titanium
Confirmed COC: 30549-NO 30386-NO
Potential Description: SOIL
Alias Name: 6240023014
Alias Type: APN
Alias Name: CAD072291776
Alias Type: EPA Identification Number
Alias Name: 110002656821
Alias Type: EPA (FRS #)
Alias Name: 19280513
Alias Type: Envirostor ID Number

Completed Info:

Completed Area Name: PROJECT WIDE
Completed Sub Area Name: Not reported
Completed Document Type: * Discovery
Completed Date: 03/20/1980
Comments: FACILITY IDENTIFIED IW SURVEY QUESTIONNAIRE 12580 QUESTIONNAIRE
RECEIVED WASTE SHIPPED TO OFF-SITE RECYCLING PLT

Completed Area Name: PROJECT WIDE
Completed Sub Area Name: Not reported
Completed Document Type: Site Screening
Completed Date: 10/25/1994
Comments: Database verification project confirms NFA for DTSC.

Completed Area Name: PROJECT WIDE
Completed Sub Area Name: Not reported
Completed Document Type: Preliminary Assessment Report
Completed Date: 06/01/1985
Comments: PATROL,PUBLIC HLTH LICENSE,CAQCD,CITY,& (CLAY,CELLULOSE,TITANIUM
OXIDE,MEK,LACQU CO HLTH,& RWQCB. GAL/Y.TREATED & DISP OF BY
RECYCLING.WST YR OF OPER: 1955 TO PRESENT. 1)SOURCE ACT: MFG LACQUER
FOR FURNITURE, REGULATED BY CO FIRE DEPT, CA HIGHWAY SUBMIT TO EPA
PRELIM ASSESS DONE CERCLA 104

Future Area Name: Not reported
Future Sub Area Name: Not reported
Future Document Type: Not reported
Future Due Date: Not reported
Schedule Area Name: Not reported
Schedule Sub Area Name: Not reported
Schedule Document Type: Not reported
Schedule Due Date: Not reported
Schedule Revised Date: Not reported

CPS-SLIC:

Map ID
Direction
Distance
Elevation

MAP FINDINGS

Site

Database(s)

EDR ID Number
EPA ID Number

CYRON COATINGS COMPANY, INC (Continued)

S101480622

Name: CYRON COATINGS COMPANY, INC.
Address: 15713 VERMONT AVENUE
City,State,Zip: PARAMOUNT, CA
Region: STATE
Facility Status: Open - Inactive
Status Date: 04/21/2016
Global Id: SLT4L9481897
Lead Agency: LOS ANGELES RWQCB (REGION 4)
Lead Agency Case Number: Not reported
Latitude: 33.889143
Longitude: -118.161804
Case Type: Cleanup Program Site
Case Worker: Not reported
Local Agency: Not reported
RB Case Number: 0948
File Location: Regional Board
Potential Media Affected: Aquifer used for drinking water supply, Other Groundwater (uses other than drinking water), Soil, Soil Vapor, Under Investigation
Potential Contaminants of Concern: Alcohols, 1,1,1-Trichloroethane (TCA), Acetone, Benzene, Other Chlorinated Hydrocarbons, Other Solvent or Non-Petroleum Hydrocarbon, Toluene, Xylene, Stoddard solvent / Mineral Sprits / Distillates
Site History: After getting no response from the trustee of the Virginia Leeper Trust, to come for a meeting, Staff inspected the site on 8/11/2015, and found that it has been leased by the Trustee to Royal Truck Body since 2010. Staff is planning an enforcement action against the site in very near future.

[Click here to access the California GeoTracker records for this facility:](#)

HIST CORTESE:

edr_fname: CYRON COATINGS COMPANY, I
edr_fadd1: 15713 VERMONT
City,State,Zip: PARAMOUNT, CA 90723
Region: CORTESE
Facility County Code: 19
Reg By: LTNKA
Reg Id: 907230025

CERS:

Name: CYRON COATINGS COMPANY, INC.
Address: 15713 VERMONT AVENUE
City,State,Zip: PARAMOUNT, CA
Site ID: 231853
CERS ID: SLT4L9481897
CERS Description: Cleanup Program Site

Affiliation:

Affiliation Type Desc: Regional Board Caseworker
Entity Name: Mohammad M. Zaidi - LOS ANGELES RWQCB (REGION 4)
Entity Title: Not reported
Affiliation Address: 320 West 4th Street, Suite 200
Affiliation City: Los Angeles
Affiliation State: CA
Affiliation Country: Not reported
Affiliation Zip: Not reported
Affiliation Phone: 2135766732,

Map ID
Direction
Distance
Elevation

MAP FINDINGS

Site

Database(s)

EDR ID Number
EPA ID Number

Y165
NE
1/8-1/4
0.242 mi.
1279 ft.
Site 3 of 4 in cluster Y

SEMS-ARCHIVE
RCRA-SQG
CPS-SLIC
SWEEPS UST
HIST UST
FINDS
ECHO
LOS ANGELES CO. HMS
1000336420
CAD072291776

Relative:
Higher

Actual:
71 ft.

SEMS Archive:
Site ID: 0901562
EPA ID: CAD072291776
Name: CYRON COATINGS CO
Address: 15713 VERMONT AVE
Address 2: Not reported
City,State,Zip: PARAMOUNT, CA 90723-0256
Cong District: 31
FIPS Code: 06037
FF: N
NPL: Not on the NPL
Non NPL Status: NFRAP-Site does not qualify for the NPL based on existing information

SEMS Archive Detail:

Region: 09
Site ID: 0901562
EPA ID: CAD072291776
Site Name: CYRON COATINGS CO
NPL: N
FF: N
OU: 00
Action Code: VS
Action Name: ARCH SITE
SEQ: 1
Start Date: Not reported
Finish Date: 1985-12-01 06:00:00
Qual: Not reported
Current Action Lead: EPA Perf In-Hse

Region: 09
Site ID: 0901562
EPA ID: CAD072291776
Site Name: CYRON COATINGS CO
NPL: N
FF: N
OU: 00
Action Code: DS
Action Name: DISCVRY
SEQ: 1
Start Date: 1985-09-01 05:00:00
Finish Date: 1985-09-01 05:00:00
Qual: Not reported
Current Action Lead: St Perf

Region: 09
Site ID: 0901562
EPA ID: CAD072291776
Site Name: CYRON COATINGS CO
NPL: N
FF: N
OU: 00

Map ID
Direction
Distance
Elevation

MAP FINDINGS

Site

Database(s)

EDR ID Number
EPA ID Number

CYRON COATINGS CO INC (Continued)

1000336420

Action Code: PA
Action Name: PA
SEQ: 1
Start Date: 1985-07-01 05:00:00
Finish Date: 1985-12-01 06:00:00
Qual: N
Current Action Lead: St Perf

RCRA-SQG:

Date Form Received by Agency: 19960901
Handler Name: CYRON COATINGS CO INC
Handler Address: 15713 VERMONT AVE
Handler City,State,Zip: PARAMOUNT, CA 90723
EPA ID: CAD072291776
Contact Name: Not reported
Contact Address: Not reported
Contact City,State,Zip: Not reported
Contact Telephone: Not reported
Contact Fax: Not reported
Contact Email: Not reported
Contact Title: Not reported
EPA Region: 09
Land Type: Not reported
Federal Waste Generator Description: Small Quantity Generator
Non-Notifier: Not reported
Biennial Report Cycle: Not reported
Accessibility: Not reported
Active Site Indicator: Handler Activities
State District Owner: CA
State District: 3
Mailing Address: PO BOX 256
Mailing City,State,Zip: PARAMOUNT, CA 90723
Owner Name: Not reported
Owner Type: Not reported
Operator Name: NOT REQUIRED
Operator Type: Private
Short-Term Generator Activity: No
Importer Activity: No
Mixed Waste Generator: No
Transporter Activity: No
Transfer Facility Activity: No
Recycler Activity with Storage: No
Small Quantity On-Site Burner Exemption: No
Smelting Melting and Refining Furnace Exemption: No
Underground Injection Control: No
Off-Site Waste Receipt: No
Universal Waste Indicator: No
Universal Waste Destination Facility: No
Federal Universal Waste: No
Active Site Fed-Reg Treatment Storage and Disposal Facility: Not reported
Active Site Converter Treatment storage and Disposal Facility: Not reported
Active Site State-Reg Treatment Storage and Disposal Facility: Not reported
Active Site State-Reg Handler: ---
Federal Facility Indicator: Not reported
Hazardous Secondary Material Indicator: NN
Sub-Part K Indicator: Not reported

Map ID
 Direction
 Distance
 Elevation

MAP FINDINGS

Site

Database(s)

EDR ID Number
 EPA ID Number

CYRON COATINGS CO INC (Continued)

1000336420

Commercial TSD Indicator:	No
Treatment Storage and Disposal Type:	Not reported
2018 GPRA Permit Baseline:	Not on the Baseline
2018 GPRA Renewals Baseline:	Not on the Baseline
Permit Renewals Workload Universe:	Not reported
Permit Workload Universe:	Not reported
Permit Progress Universe:	Not reported
Post-Closure Workload Universe:	Not reported
Closure Workload Universe:	Not reported
202 GPRA Corrective Action Baseline:	No
Corrective Action Workload Universe:	No
Subject to Corrective Action Universe:	No
Non-TSDFs Where RCRA CA has Been Imposed Universe:	No
TSDFs Potentially Subject to CA Under 3004 (u)/(v) Universe:	No
TSDFs Only Subject to CA under Discretionary Auth Universe:	No
Corrective Action Priority Ranking:	No NCAPS ranking
Environmental Control Indicator:	No
Institutional Control Indicator:	No
Human Exposure Controls Indicator:	N/A
Groundwater Controls Indicator:	N/A
Operating TSDF Universe:	Not reported
Full Enforcement Universe:	Not reported
Significant Non-Complier Universe:	No
Unaddressed Significant Non-Complier Universe:	No
Addressed Significant Non-Complier Universe:	No
Significant Non-Complier With a Compliance Schedule Universe:	No
Financial Assurance Required:	Not reported
Handler Date of Last Change:	20020627
Recognized Trader-Importer:	No
Recognized Trader-Exporter:	No
Importer of Spent Lead Acid Batteries:	No
Exporter of Spent Lead Acid Batteries:	No
Recycler Activity Without Storage:	Not reported
Manifest Broker:	Not reported
Sub-Part P Indicator:	No

Handler - Owner Operator:

Owner/Operator Indicator:	Owner
Owner/Operator Name:	CYRUS LEEPER
Legal Status:	Private
Date Became Current:	Not reported
Date Ended Current:	Not reported
Owner/Operator Address:	NOT REQUIRED
Owner/Operator City,State,Zip:	NOT REQUIRED, ME 99999
Owner/Operator Telephone:	415-555-1212
Owner/Operator Telephone Ext:	Not reported
Owner/Operator Fax:	Not reported
Owner/Operator Email:	Not reported

Owner/Operator Indicator:	Operator
Owner/Operator Name:	NOT REQUIRED
Legal Status:	Private
Date Became Current:	Not reported
Date Ended Current:	Not reported
Owner/Operator Address:	NOT REQUIRED
Owner/Operator City,State,Zip:	NOT REQUIRED, ME 99999

Map ID
Direction
Distance
Elevation

MAP FINDINGS

Site

Database(s)

EDR ID Number
EPA ID Number

CYRON COATINGS CO INC (Continued)

1000336420

Owner/Operator Telephone: 415-555-1212
Owner/Operator Telephone Ext: Not reported
Owner/Operator Fax: Not reported
Owner/Operator Email: Not reported

Historic Generators:

Receive Date: 19960901
Handler Name: CYRON COATINGS CO INC
Federal Waste Generator Description: Small Quantity Generator
State District Owner: CA
Large Quantity Handler of Universal Waste: No
Recognized Trader Importer: No
Recognized Trader Exporter: No
Spent Lead Acid Battery Importer: No
Spent Lead Acid Battery Exporter: No
Current Record: Yes
Non Storage Recycler Activity: Not reported
Electronic Manifest Broker: Not reported

Receive Date: 19801210
Handler Name: CYRON COATINGS CO INC
Federal Waste Generator Description: Large Quantity Generator
State District Owner: CA
Large Quantity Handler of Universal Waste: No
Recognized Trader Importer: No
Recognized Trader Exporter: No
Spent Lead Acid Battery Importer: No
Spent Lead Acid Battery Exporter: No
Current Record: No
Non Storage Recycler Activity: Not reported
Electronic Manifest Broker: Not reported

List of NAICS Codes and Descriptions:

NAICS Code: 32551
NAICS Description: PAINT AND COATING MANUFACTURING

NAICS Code: 33991
NAICS Description: JEWELRY AND SILVERWARE MANUFACTURING

Facility Has Received Notices of Violations:

Violations: No Violations Found

Evaluation Action Summary:

Evaluations: No Evaluations Found

SLIC REG 4:

Region: 4
Facility Status: Remediation
SLIC: 0948
Substance: TPH/VOCs
Staff: MZ

SWEEPS UST:

Map ID
Direction
Distance
Elevation

MAP FINDINGS

Site

Database(s)

EDR ID Number
EPA ID Number

CYRON COATINGS CO INC (Continued)

1000336420

Name: CYRON COATING CO INC
Address: 15713 VERMONT AVE
City: PARAMOUNT
Status: Active
Comp Number: 9023
Number: 9
Board Of Equalization: 44-008268
Referral Date: 06-30-89
Action Date: Not reported
Created Date: 06-30-89
Owner Tank Id: Not reported
SWRCB Tank Id: 19-000-009023-000001
Tank Status: A
Capacity: Not reported
Active Date: 06-30-89
Tank Use: UNKNOWN
STG: W
Content: Not reported
Number Of Tanks: 11

Name: CYRON COATING CO INC
Address: 15713 VERMONT AVE
City: PARAMOUNT
Status: Active
Comp Number: 9023
Number: 9
Board Of Equalization: 44-008268
Referral Date: 06-30-89
Action Date: Not reported
Created Date: 06-30-89
Owner Tank Id: Not reported
SWRCB Tank Id: 19-000-009023-000002
Tank Status: A
Capacity: Not reported
Active Date: 06-30-89
Tank Use: UNKNOWN
STG: W
Content: Not reported
Number Of Tanks: Not reported

Name: CYRON COATING CO INC
Address: 15713 VERMONT AVE
City: PARAMOUNT
Status: Active
Comp Number: 9023
Number: 9
Board Of Equalization: 44-008268
Referral Date: 06-30-89
Action Date: Not reported
Created Date: 06-30-89
Owner Tank Id: Not reported
SWRCB Tank Id: 19-000-009023-000003
Tank Status: A
Capacity: Not reported
Active Date: 06-30-89
Tank Use: UNKNOWN
STG: W

Map ID
Direction
Distance
Elevation

MAP FINDINGS

Site

Database(s)

EDR ID Number
EPA ID Number

CYRON COATINGS CO INC (Continued)

1000336420

Content: Not reported
Number Of Tanks: Not reported

Name: CYRON COATING CO INC
Address: 15713 VERMONT AVE
City: PARAMOUNT
Status: Active
Comp Number: 9023
Number: 9
Board Of Equalization: 44-008268
Referral Date: 06-30-89
Action Date: Not reported
Created Date: 06-30-89
Owner Tank Id: Not reported
SWRCB Tank Id: 19-000-009023-000004
Tank Status: A
Capacity: Not reported
Active Date: 06-30-89
Tank Use: UNKNOWN
STG: W
Content: Not reported
Number Of Tanks: Not reported

Name: CYRON COATING CO INC
Address: 15713 VERMONT AVE
City: PARAMOUNT
Status: Active
Comp Number: 9023
Number: 9
Board Of Equalization: 44-008268
Referral Date: 06-30-89
Action Date: Not reported
Created Date: 06-30-89
Owner Tank Id: Not reported
SWRCB Tank Id: 19-000-009023-000005
Tank Status: A
Capacity: Not reported
Active Date: 06-30-89
Tank Use: UNKNOWN
STG: W
Content: Not reported
Number Of Tanks: Not reported

Name: CYRON COATING CO INC
Address: 15713 VERMONT AVE
City: PARAMOUNT
Status: Active
Comp Number: 9023
Number: 9
Board Of Equalization: 44-008268
Referral Date: 06-30-89
Action Date: Not reported
Created Date: 06-30-89
Owner Tank Id: Not reported
SWRCB Tank Id: 19-000-009023-000006
Tank Status: A
Capacity: Not reported

Map ID
Direction
Distance
Elevation

MAP FINDINGS

Site

Database(s)

EDR ID Number
EPA ID Number

CYRON COATINGS CO INC (Continued)

1000336420

Active Date: 06-30-89
Tank Use: UNKNOWN
STG: W
Content: Not reported
Number Of Tanks: Not reported

Name: CYRON COATING CO INC
Address: 15713 VERMONT AVE
City: PARAMOUNT
Status: Active
Comp Number: 9023
Number: 9
Board Of Equalization: 44-008268
Referral Date: 06-30-89
Action Date: Not reported
Created Date: 06-30-89
Owner Tank Id: Not reported
SWRCB Tank Id: 19-000-009023-000007
Tank Status: A
Capacity: Not reported
Active Date: 06-30-89
Tank Use: UNKNOWN
STG: W
Content: Not reported
Number Of Tanks: Not reported

Name: CYRON COATING CO INC
Address: 15713 VERMONT AVE
City: PARAMOUNT
Status: Active
Comp Number: 9023
Number: 9
Board Of Equalization: 44-008268
Referral Date: 06-30-89
Action Date: Not reported
Created Date: 06-30-89
Owner Tank Id: Not reported
SWRCB Tank Id: 19-000-009023-000008
Tank Status: A
Capacity: Not reported
Active Date: 06-30-89
Tank Use: UNKNOWN
STG: W
Content: Not reported
Number Of Tanks: Not reported

Name: CYRON COATING CO INC
Address: 15713 VERMONT AVE
City: PARAMOUNT
Status: Active
Comp Number: 9023
Number: 9
Board Of Equalization: 44-008268
Referral Date: 06-30-89
Action Date: Not reported
Created Date: 06-30-89
Owner Tank Id: Not reported

Map ID
Direction
Distance
Elevation

MAP FINDINGS

Site

Database(s)

EDR ID Number
EPA ID Number

CYRON COATINGS CO INC (Continued)

1000336420

SWRCB Tank Id: 19-000-009023-000009
Tank Status: A
Capacity: Not reported
Active Date: 06-30-89
Tank Use: UNKNOWN
STG: W
Content: Not reported
Number Of Tanks: Not reported

Name: CYRON COATING CO INC
Address: 15713 VERMONT AVE
City: PARAMOUNT
Status: Active
Comp Number: 9023
Number: 9
Board Of Equalization: 44-008268
Referral Date: 06-30-89
Action Date: Not reported
Created Date: 06-30-89
Owner Tank Id: Not reported
SWRCB Tank Id: 19-000-009023-000010
Tank Status: A
Capacity: Not reported
Active Date: 06-30-89
Tank Use: UNKNOWN
STG: W
Content: Not reported
Number Of Tanks: Not reported

Name: CYRON COATING CO INC
Address: 15713 VERMONT AVE
City: PARAMOUNT
Status: Active
Comp Number: 9023
Number: 9
Board Of Equalization: 44-008268
Referral Date: 06-30-89
Action Date: Not reported
Created Date: 06-30-89
Owner Tank Id: Not reported
SWRCB Tank Id: 19-000-009023-000011
Tank Status: A
Capacity: Not reported
Active Date: 06-30-89
Tank Use: UNKNOWN
STG: W
Content: Not reported
Number Of Tanks: Not reported

HIST UST:

Name: CYRON COATINGS CO INC
Address: 15713 VERMONT AVE
City,State,Zip: PARAMOUNT, CA 90723
File Number: 000274D9
URL: <http://geotracker.waterboards.ca.gov/ustpdfs/pdf/000274D9.pdf>
Region: STATE
Facility ID: 00000008055

Map ID
Direction
Distance
Elevation

MAP FINDINGS

Site

Database(s)

EDR ID Number
EPA ID Number

CYRON COATINGS CO INC (Continued)

1000336420

Facility Type: Other
Other Type: LAEGNER MFG.
Contact Name: MIKE FRY
Telephone: 2136367944
Owner Name: CYRON COATINGS CO. INC.
Owner Address: 15713 VERMONT AVE
Owner City,St,Zip: PARAMOUNT, CA 90723
Total Tanks: 0018

Tank Num: 001
Container Num: UL-H172648
Year Installed: 1977
Tank Capacity: 00003000
Tank Used for: PRODUCT
Type of Fuel: Not reported
Container Construction Thickness: 3/16
Leak Detection: Stock Inventor

Tank Num: 002
Container Num: UL-H172649
Year Installed: 1977
Tank Capacity: 00002000
Tank Used for: PRODUCT
Type of Fuel: Not reported
Container Construction Thickness: 3/16
Leak Detection: Stock Inventor

Tank Num: 003
Container Num: UL-H172644
Year Installed: 1977
Tank Capacity: 00002000
Tank Used for: PRODUCT
Type of Fuel: Not reported
Container Construction Thickness: 3/16
Leak Detection: Stock Inventor

Tank Num: 004
Container Num: E-512791
Year Installed: 1961
Tank Capacity: 00002000
Tank Used for: PRODUCT
Type of Fuel: Not reported
Container Construction Thickness: 3/16
Leak Detection: Stock Inventor

Tank Num: 005
Container Num: E-583577
Year Installed: 1961
Tank Capacity: 00001000
Tank Used for: PRODUCT
Type of Fuel: Not reported
Container Construction Thickness: 10
Leak Detection: Stock Inventor

Tank Num: 006
Container Num: E-583578
Year Installed: 1961

Map ID
Direction
Distance
Elevation

MAP FINDINGS

Site

Database(s)

EDR ID Number
EPA ID Number

CYRON COATINGS CO INC (Continued)

1000336420

Tank Capacity: 00001000
Tank Used for: PRODUCT
Type of Fuel: Not reported
Container Construction Thickness: 10
Leak Detection: Stock Inventor

Tank Num: 007
Container Num: E-582122
Year Installed: 1961
Tank Capacity: 00000500
Tank Used for: Not reported
Type of Fuel: Not reported
Container Construction Thickness: 12
Leak Detection: Not reported

Tank Num: 008
Container Num: E-582125
Year Installed: 1961
Tank Capacity: 00000500
Tank Used for: Not reported
Type of Fuel: Not reported
Container Construction Thickness: 12
Leak Detection: Not reported

Tank Num: 009
Container Num: E-583431
Year Installed: 1961
Tank Capacity: 00000500
Tank Used for: Not reported
Type of Fuel: Not reported
Container Construction Thickness: 12
Leak Detection: Not reported

Tank Num: 010
Container Num: E-583434
Year Installed: 1961
Tank Capacity: 00000500
Tank Used for: Not reported
Type of Fuel: Not reported
Container Construction Thickness: 12
Leak Detection: Not reported

Tank Num: 011
Container Num: 840035
Year Installed: 1984
Tank Capacity: 00001000
Tank Used for: PRODUCT
Type of Fuel: Not reported
Container Construction Thickness: 10
Leak Detection: Vapor Sniff Well

Tank Num: 012
Container Num: 839436
Year Installed: 1984
Tank Capacity: 00001000
Tank Used for: PRODUCT
Type of Fuel: Not reported

Map ID
Direction
Distance
Elevation

MAP FINDINGS

Site

Database(s)

EDR ID Number
EPA ID Number

CYRON COATINGS CO INC (Continued)

1000336420

Container Construction Thickness: 10
Leak Detection: Vapor Sniff Well

Tank Num: 013
Container Num: 889439
Year Installed: 1984
Tank Capacity: 00001000
Tank Used for: PRODUCT
Type of Fuel: Not reported
Container Construction Thickness: 10
Leak Detection: Vapor Sniff Well

Tank Num: 014
Container Num: 106032
Year Installed: 1984
Tank Capacity: 00002000
Tank Used for: PRODUCT
Type of Fuel: Not reported
Container Construction Thickness: 7
Leak Detection: Vapor Sniff Well

Tank Num: 015
Container Num: 106033
Year Installed: 1984
Tank Capacity: 00002000
Tank Used for: PRODUCT
Type of Fuel: Not reported
Container Construction Thickness: 7
Leak Detection: Vapor Sniff Well

Tank Num: 016
Container Num: 106031
Year Installed: 1984
Tank Capacity: 00002000
Tank Used for: PRODUCT
Type of Fuel: Not reported
Container Construction Thickness: 7
Leak Detection: Vapor Sniff Well

Tank Num: 017
Container Num: 17
Year Installed: 1969
Tank Capacity: 00005000
Tank Used for: PRODUCT
Type of Fuel: Not reported
Container Construction Thickness: 1/4
Leak Detection: Stock Inventor

Tank Num: 018
Container Num: 18
Year Installed: 1967
Tank Capacity: 00005000
Tank Used for: PRODUCT
Type of Fuel: Not reported
Container Construction Thickness: 1/4
Leak Detection: Stock Inventor

Map ID
Direction
Distance
Elevation

MAP FINDINGS

Site

Database(s)

EDR ID Number
EPA ID Number

CYRON COATINGS CO INC (Continued)

1000336420

Click here for Geo Tracker PDF:

FINDS:

Registry ID: 110002656821

Click Here:

Environmental Interest/Information System:

RCRAInfo is a national information system that supports the Resource Conservation and Recovery Act (RCRA) program through the tracking of events and activities related to facilities that generate, transport, and treat, store, or dispose of hazardous waste. RCRAInfo allows RCRA program staff to track the notification, permit, compliance, and corrective action activities required under RCRA.

Click this hyperlink while viewing on your computer to access additional FINDS: detail in the EDR Site Report.

ECHO:

Envid: 1000336420
Registry ID: 110002656821
DFR URL: <http://echo.epa.gov/detailed-facility-report?fid=110002656821>
Name: CYRON COATINGS CO INC
Address: 15713 VERMONT AVE
City,State,Zip: PARAMOUNT, CA 90723

LOS ANGELES CO. HMS:

Name: CYRON COATING CO INC
Address: 15713 VERMONT AVE
City,State,Zip: PARAMOUNT, CA 90723
Region: LA
Permit Category: T
Facility Id: 9227-009023
Facility Type: 0
Facility Status: Removed
Area: 1G
Permit Number: 00000001T
Permit Status: Removed

**Q166
SE
1/8-1/4
0.243 mi.
1284 ft.**

**WESTERN CONSUMER INC.
7768 JACKSON ST
PARAMOUNT, CA 90723
Site 5 of 7 in cluster Q**

**LUST S104163952
SWEEPS UST N/A
Cortese
HIST CORTESE
CERS**

**Relative:
Higher
Actual:
67 ft.**

LUST:
Name: WESTERN CONSUMER INC.
Address: 7768 JACKSON ST
City,State,Zip: PARAMOUNT, CA 90723
Lead Agency: LOS ANGELES COUNTY
Case Type: LUST Cleanup Site
Geo Track: http://geotracker.waterboards.ca.gov/profile_report.asp?global_id=T0603704743
Global Id: T0603704743
Latitude: 33.8853982
Longitude: -118.1630666
Status: Completed - Case Closed
Status Date: 07/31/1989
Case Worker: Not reported

Map ID
Direction
Distance
Elevation

MAP FINDINGS

Site

Database(s)

EDR ID Number
EPA ID Number

WESTERN CONSUMER INC. (Continued)

S104163952

RB Case Number: R-06716
Local Agency: LOS ANGELES COUNTY
File Location: Not reported
Local Case Number: Not reported
Potential Media Affect: Soil
Potential Contaminants of Concern: Gasoline
Site History: Not reported

LUST:

Global Id: T0603704743
Contact Type: Local Agency Caseworker
Contact Name: DOUG BREWER
Organization Name: LOS ANGELES COUNTY
Address: 900 S FREMONT AVE
City: ALHAMBRA
Email: Not reported
Phone Number: Not reported

Global Id: T0603704743
Contact Type: Regional Board Caseworker
Contact Name: YUE RONG
Organization Name: LOS ANGELES RWQCB (REGION 4)
Address: 320 W. 4TH ST., SUITE 200
City: Los Angeles
Email: yrong@waterboards.ca.gov
Phone Number: Not reported

LUST:

Global Id: T0603704743
Action Type: Other
Date: 01/07/1987
Action: Leak Reported

Global Id: T0603704743
Action Type: Other
Date: 01/07/1987
Action: Leak Stopped

Global Id: T0603704743
Action Type: Other
Date: 01/07/1987
Action: Leak Discovery

LUST:

Global Id: T0603704743
Status: Open - Case Begin Date
Status Date: 01/07/1987

Global Id: T0603704743
Status: Open - Site Assessment
Status Date: 01/07/1987

Global Id: T0603704743
Status: Open - Site Assessment
Status Date: 09/02/1988

Global Id: T0603704743

Map ID
Direction
Distance
Elevation

MAP FINDINGS

Site

Database(s)

EDR ID Number
EPA ID Number

WESTERN CONSUMER INC. (Continued)

S104163952

Status: Open - Remediation
Status Date: 06/15/1989

Global Id: T0603704743
Status: Completed - Case Closed
Status Date: 07/31/1989

LUST REG 4:

Region: 4
Regional Board: 04
County: Los Angeles
Facility Id: R-06716
Status: Leak being confirmed
Substance: Gasoline
Substance Quantity: Not reported
Local Case No: Not reported
Case Type: Soil
Abatement Method Used at the Site: Not reported
Global ID: T0603704743
W Global ID: Not reported
Staff: UNK
Local Agency: 19000
Cross Street: Not reported
Enforcement Type: Not reported
Date Leak Discovered: 1/7/1987
Date Leak First Reported: 1/7/1987
Date Leak Record Entered: 6/8/1988
Date Confirmation Began: 1/7/1987
Date Leak Stopped: 1/7/1987
Date Case Last Changed on Database: 6/8/1988
Date the Case was Closed: Not reported
How Leak Discovered: Not reported
How Leak Stopped: Not reported
Cause of Leak: Corrosion
Leak Source: Tank
Operator: CITY OF PARAMOUNT
Water System: Not reported
Well Name: Not reported
Approx. Dist To Production Well (ft): 3755.2418773321400517775056804
Source of Cleanup Funding: Tank
Preliminary Site Assessment Workplan Submitted: Not reported
Preliminary Site Assessment Began: Not reported
Pollution Characterization Began: Not reported
Remediation Plan Submitted: Not reported
Remedial Action Underway: Not reported
Post Remedial Action Monitoring Began: Not reported
Enforcement Action Date: Not reported
Historical Max MTBE Date: Not reported
Hist Max MTBE Conc in Groundwater: Not reported
Hist Max MTBE Conc in Soil: Not reported
Significant Interim Remedial Action Taken: Not reported
GW Qualifier: Not reported
Soil Qualifier: Not reported
Organization: Not reported
Owner Contact: Not reported
Responsible Party: CITY OF PARAMOUNT

Map ID
Direction
Distance
Elevation

MAP FINDINGS

Site

Database(s)

EDR ID Number
EPA ID Number

WESTERN CONSUMER INC. (Continued)

S104163952

RP Address: 16400 COLORADO AVE, PARAMOUNT, CA 90723
Program: LUST
Lat/Long: 33.8852626 / -1
Local Agency Staff: Not reported
Beneficial Use: Not reported
Priority: Not reported
Cleanup Fund Id: Not reported
Suspended: Not reported
Assigned Name: Not reported
Summary: OLD CASE #004600

SWEEPS UST:

Name: CITY OF PARAMOUNT
Address: 7768 JACKSON ST
City: PARAMOUNT
Status: Active
Comp Number: 6716
Number: 9
Board Of Equalization: Not reported
Referral Date: 06-30-89
Action Date: Not reported
Created Date: 06-30-89
Owner Tank Id: Not reported
SWRCB Tank Id: 19-000-006716-000001
Tank Status: A
Capacity: Not reported
Active Date: 06-30-89
Tank Use: UNKNOWN
STG: W
Content: Not reported
Number Of Tanks: 6

Name: CITY OF PARAMOUNT
Address: 7768 JACKSON ST
City: PARAMOUNT
Status: Active
Comp Number: 6716
Number: 9
Board Of Equalization: Not reported
Referral Date: 06-30-89
Action Date: Not reported
Created Date: 06-30-89
Owner Tank Id: Not reported
SWRCB Tank Id: 19-000-006716-000002
Tank Status: A
Capacity: Not reported
Active Date: 06-30-89
Tank Use: UNKNOWN
STG: W
Content: Not reported
Number Of Tanks: Not reported

Name: CITY OF PARAMOUNT
Address: 7768 JACKSON ST
City: PARAMOUNT
Status: Active
Comp Number: 6716

Map ID
Direction
Distance
Elevation

MAP FINDINGS

Site

Database(s)

EDR ID Number
EPA ID Number

WESTERN CONSUMER INC. (Continued)

S104163952

Number: 9
Board Of Equalization: Not reported
Referral Date: 06-30-89
Action Date: Not reported
Created Date: 06-30-89
Owner Tank Id: Not reported
SWRCB Tank Id: 19-000-006716-000003
Tank Status: A
Capacity: Not reported
Active Date: 06-30-89
Tank Use: UNKNOWN
STG: W
Content: Not reported
Number Of Tanks: Not reported

Name: CITY OF PARAMOUNT
Address: 7768 JACKSON ST
City: PARAMOUNT
Status: Active
Comp Number: 6716
Number: 9
Board Of Equalization: Not reported
Referral Date: 06-30-89
Action Date: Not reported
Created Date: 06-30-89
Owner Tank Id: Not reported
SWRCB Tank Id: 19-000-006716-000004
Tank Status: A
Capacity: Not reported
Active Date: 06-30-89
Tank Use: UNKNOWN
STG: W
Content: Not reported
Number Of Tanks: Not reported

Name: CITY OF PARAMOUNT
Address: 7768 JACKSON ST
City: PARAMOUNT
Status: Active
Comp Number: 6716
Number: 9
Board Of Equalization: Not reported
Referral Date: 06-30-89
Action Date: Not reported
Created Date: 06-30-89
Owner Tank Id: Not reported
SWRCB Tank Id: 19-000-006716-000005
Tank Status: A
Capacity: Not reported
Active Date: 06-30-89
Tank Use: UNKNOWN
STG: W
Content: Not reported
Number Of Tanks: Not reported

Name: CITY OF PARAMOUNT
Address: 7768 JACKSON ST

Map ID
Direction
Distance
Elevation

MAP FINDINGS

Site

Database(s)

EDR ID Number
EPA ID Number

WESTERN CONSUMER INC. (Continued)

S104163952

City: PARAMOUNT
Status: Active
Comp Number: 6716
Number: 9
Board Of Equalization: Not reported
Referral Date: 06-30-89
Action Date: Not reported
Created Date: 06-30-89
Owner Tank Id: Not reported
SWRCB Tank Id: 19-000-006716-000006
Tank Status: A
Capacity: Not reported
Active Date: 06-30-89
Tank Use: UNKNOWN
STG: W
Content: Not reported
Number Of Tanks: Not reported

CORTESE:

Name: WESTERN CONSUMER INC.
Address: 7768 JACKSON ST
City,State,Zip: PARAMOUNT, CA 90723
Region: CORTESE
Envirostor Id: Not reported
Global ID: T0603704743
Site/Facility Type: LUST CLEANUP SITE
Cleanup Status: COMPLETED - CASE CLOSED
Status Date: Not reported
Site Code: Not reported
Latitude: Not reported
Longitude: Not reported
Owner: Not reported
Enf Type: Not reported
Swat R: Not reported
Flag: active
Order No: Not reported
Waste Discharge System No: Not reported
Effective Date: Not reported
Region 2: Not reported
WID Id: Not reported
Solid Waste Id No: Not reported
Waste Management Uit Name: Not reported
File Name: Active Open

HIST CORTESE:

edr_fname: WESTERN CONSUMER INC.
edr_fadd1: 7768 JACKSON
City,State,Zip: PARAMOUNT, CA 90723
Region: CORTESE
Facility County Code: 19
Reg By: LTNKA
Reg Id: R-06716

CERS:

Name: WESTERN CONSUMER INC.
Address: 7768 JACKSON ST

Map ID
Direction
Distance
Elevation

MAP FINDINGS

Site

Database(s)

EDR ID Number
EPA ID Number

WESTERN CONSUMER INC. (Continued)

S104163952

City,State,Zip: PARAMOUNT, CA 90723
Site ID: 205565
CERS ID: T0603704743
CERS Description: Leaking Underground Storage Tank Cleanup Site

Affiliation:

Affiliation Type Desc: Local Agency Caseworker
Entity Name: DOUG BREWER - LOS ANGELES COUNTY
Entity Title: Not reported
Affiliation Address: 900 S FREMONT AVE
Affiliation City: ALHAMBRA
Affiliation State: CA
Affiliation Country: Not reported
Affiliation Zip: Not reported
Affiliation Phone: ,

Affiliation Type Desc: Regional Board Caseworker
Entity Name: YUE RONG - LOS ANGELES RWQCB (REGION 4)
Entity Title: Not reported
Affiliation Address: 320 W. 4TH ST., SUITE 200
Affiliation City: Los Angeles
Affiliation State: CA
Affiliation Country: Not reported
Affiliation Zip: Not reported
Affiliation Phone: ,

Q167
SE
1/8-1/4
0.243 mi.
1284 ft.

WESTERN CONSUMERS INC
7768 EAST JACKSON STREET
PARAMOUNT, CA 90723
Site 6 of 7 in cluster Q

HIST UST **S118417008**
N/A

Relative:
Higher
Actual:
67 ft.

HIST UST:

Name: WESTERN CONSUMERS INC
Address: 7768 EAST JACKSON STREET
City,State,Zip: PARAMOUNT, CA 90723
File Number: 0002874D
URL: <http://geotracker.waterboards.ca.gov/ustpdfs/pdf/0002874D.pdf>
Region: Not reported
Facility ID: Not reported
Facility Type: Not reported
Other Type: Not reported
Contact Name: Not reported
Telephone: Not reported
Owner Name: Not reported
Owner Address: Not reported
Owner City,St,Zip: Not reported
Total Tanks: Not reported

Tank Num: Not reported
Container Num: Not reported
Year Installed: Not reported
Tank Capacity: Not reported
Tank Used for: Not reported
Type of Fuel: Not reported
Container Construction Thickness: Not reported
Leak Detection: Not reported

Map ID
Direction
Distance
Elevation

MAP FINDINGS

Site

Database(s)

EDR ID Number
EPA ID Number

WESTERN CONSUMERS INC (Continued)

S118417008

[Click here for Geo Tracker PDF:](#)

Q168
SE
1/8-1/4
0.243 mi.
1284 ft.

WESTERN CONSUMERS, INC.
7768 JACKSON ST
PARAMOUNT, CA 90723

HIST UST U001565509
N/A

Site 7 of 7 in cluster Q

Relative:
Higher
Actual:
67 ft.

HIST UST:

Name: WESTERN CONSUMERS, INC.
Address: 7768 JACKSON ST
City,State,Zip: PARAMOUNT, CA 90723
File Number: Not reported
URL: Not reported
Region: STATE
Facility ID: 00000029623
Facility Type: Other
Other Type: DAIRY FEED MFG.
Contact Name: Not reported
Telephone: 2136331128
Owner Name: WESTERN CONSUMERS, INC.
Owner Address: 7768 EAST JACKSON STREET
Owner City,St,Zip: PARAMOUNT, CA 90723
Total Tanks: 0006

Tank Num: 001
Container Num: 1
Year Installed: Not reported
Tank Capacity: 00010000
Tank Used for: PRODUCT
Type of Fuel: DIESEL
Container Construction Thickness: Not reported
Leak Detection: Visual

Tank Num: 002
Container Num: 3
Year Installed: Not reported
Tank Capacity: 00012500
Tank Used for: PRODUCT
Type of Fuel: DIESEL
Container Construction Thickness: Not reported
Leak Detection: Visual

Tank Num: 003
Container Num: 2
Year Installed: Not reported
Tank Capacity: 00010000
Tank Used for: PRODUCT
Type of Fuel: DIESEL
Container Construction Thickness: Not reported
Leak Detection: Visual

Tank Num: 004
Container Num: 4
Year Installed: Not reported
Tank Capacity: 00000500
Tank Used for: PRODUCT
Type of Fuel: DIESEL

Map ID
 Direction
 Distance
 Elevation

MAP FINDINGS

Site

Database(s)

EDR ID Number
 EPA ID Number

WESTERN CONSUMERS, INC. (Continued)

U001565509

Container Construction Thickness:	Not reported
Leak Detection:	Visual
Tank Num:	005
Container Num:	5
Year Installed:	Not reported
Tank Capacity:	00010000
Tank Used for:	PRODUCT
Type of Fuel:	REGULAR
Container Construction Thickness:	Not reported
Leak Detection:	Visual
Tank Num:	006
Container Num:	6
Year Installed:	Not reported
Tank Capacity:	00000500
Tank Used for:	PRODUCT
Type of Fuel:	DIESEL
Container Construction Thickness:	Not reported
Leak Detection:	Visual

Y169
NE
 1/8-1/4
 0.244 mi.
 1290 ft.

WEST COAST EQUIPMENT LLC
7743 MADISON ST
PARAMOUNT, CA 90723
Site 4 of 4 in cluster Y

RCRA NonGen / NLR 1026170758
CAL000454326

Relative:
Higher
Actual:
72 ft.

RCRA NonGen / NLR:	
Date Form Received by Agency:	20200427
Handler Name:	WEST COAST EQUIPMENT LLC
Handler Address:	7743 MADISON ST
Handler City,State,Zip:	PARAMOUNT, CA 90723
EPA ID:	CAL000454326
Contact Name:	GREG FLANAGAN
Contact Address:	958 EL SOBRANTE RD
Contact City,State,Zip:	CORONA, CA 92879
Contact Telephone:	661-212-5484
Contact Fax:	Not reported
Contact Email:	GFLANAGAN@WESTCOASTEQUIPMENT.US
Contact Title:	Not reported
EPA Region:	09
Land Type:	Not reported
Federal Waste Generator Description:	Not a generator, verified
Non-Notifier:	Not reported
Biennial Report Cycle:	Not reported
Accessibility:	Not reported
Active Site Indicator:	Not reported
State District Owner:	Not reported
State District:	Not reported
Mailing Address:	958 EL SOBRANTE RD
Mailing City,State,Zip:	CORONA, CA 92879
Owner Name:	WEST COAST EQUIPMENT LLC
Owner Type:	Other
Operator Name:	GREG FLANAGAN
Operator Type:	Other
Short-Term Generator Activity:	No
Importer Activity:	No
Mixed Waste Generator:	No

Map ID
 Direction
 Distance
 Elevation

MAP FINDINGS

Site

Database(s)

EDR ID Number
 EPA ID Number

WEST COAST EQUIPMENT LLC (Continued)

1026170758

Transporter Activity:	No
Transfer Facility Activity:	No
Recycler Activity with Storage:	No
Small Quantity On-Site Burner Exemption:	No
Smelting Melting and Refining Furnace Exemption:	No
Underground Injection Control:	No
Off-Site Waste Receipt:	No
Universal Waste Indicator:	No
Universal Waste Destination Facility:	No
Federal Universal Waste:	No
Active Site Fed-Reg Treatment Storage and Disposal Facility:	Not reported
Active Site Converter Treatment storage and Disposal Facility:	Not reported
Active Site State-Reg Treatment Storage and Disposal Facility:	Not reported
Active Site State-Reg Handler:	---
Federal Facility Indicator:	Not reported
Hazardous Secondary Material Indicator:	N
Sub-Part K Indicator:	Not reported
Commercial TSD Indicator:	No
Treatment Storage and Disposal Type:	Not reported
2018 GPRC Permit Baseline:	Not on the Baseline
2018 GPRC Renewals Baseline:	Not on the Baseline
Permit Renewals Workload Universe:	Not reported
Permit Workload Universe:	Not reported
Permit Progress Universe:	Not reported
Post-Closure Workload Universe:	Not reported
Closure Workload Universe:	Not reported
202 GPRC Corrective Action Baseline:	No
Corrective Action Workload Universe:	No
Subject to Corrective Action Universe:	No
Non-TSDs Where RCRA CA has Been Imposed Universe:	No
TSDs Potentially Subject to CA Under 3004 (u)/(v) Universe:	No
TSDs Only Subject to CA under Discretionary Auth Universe:	No
Corrective Action Priority Ranking:	No NCAPS ranking
Environmental Control Indicator:	No
Institutional Control Indicator:	No
Human Exposure Controls Indicator:	N/A
Groundwater Controls Indicator:	N/A
Operating TSDF Universe:	Not reported
Full Enforcement Universe:	Not reported
Significant Non-Complier Universe:	No
Unaddressed Significant Non-Complier Universe:	No
Addressed Significant Non-Complier Universe:	No
Significant Non-Complier With a Compliance Schedule Universe:	No
Financial Assurance Required:	Not reported
Handler Date of Last Change:	20200515
Recognized Trader-Importer:	No
Recognized Trader-Exporter:	No
Importer of Spent Lead Acid Batteries:	No
Exporter of Spent Lead Acid Batteries:	No
Recycler Activity Without Storage:	No
Manifest Broker:	No
Sub-Part P Indicator:	No

Handler - Owner Operator:

Owner/Operator Indicator:

Owner/Operator Name:

Owner

WEST COAST EQUIPMENT LLC

Map ID
Direction
Distance
Elevation

MAP FINDINGS

Site

Database(s)

EDR ID Number
EPA ID Number

WEST COAST EQUIPMENT LLC (Continued)

1026170758

Legal Status: Other
Date Became Current: Not reported
Date Ended Current: Not reported
Owner/Operator Address: 958 EL SOBRANTE RD
Owner/Operator City,State,Zip: CORONA, CA 92879
Owner/Operator Telephone: 951-256-2040
Owner/Operator Telephone Ext: Not reported
Owner/Operator Fax: Not reported
Owner/Operator Email: Not reported

Owner/Operator Indicator: Operator
Owner/Operator Name: GREG FLANAGAN
Legal Status: Other
Date Became Current: Not reported
Date Ended Current: Not reported
Owner/Operator Address: 958 EL SOBRANTE RD
Owner/Operator City,State,Zip: CORONA, CA 92879
Owner/Operator Telephone: 661-212-5484
Owner/Operator Telephone Ext: Not reported
Owner/Operator Fax: Not reported
Owner/Operator Email: Not reported

Historic Generators:

Receive Date: 20200427
Handler Name: WEST COAST EQUIPMENT LLC
Federal Waste Generator Description: Not a generator, verified
State District Owner: Not reported
Large Quantity Handler of Universal Waste: No
Recognized Trader Importer: No
Recognized Trader Exporter: No
Spent Lead Acid Battery Importer: No
Spent Lead Acid Battery Exporter: No
Current Record: Yes
Non Storage Recycler Activity: Not reported
Electronic Manifest Broker: Not reported

List of NAICS Codes and Descriptions:

NAICS Code: 811111
NAICS Description: GENERAL AUTOMOTIVE REPAIR

Facility Has Received Notices of Violations:

Violations: No Violations Found

Evaluation Action Summary:

Evaluations: No Evaluations Found

Map ID
 Direction
 Distance
 Elevation

MAP FINDINGS

Site

Database(s)

EDR ID Number
 EPA ID Number

Z170
South
1/8-1/4
0.245 mi.
1292 ft.

MATTCO FORGE INC
16443 MINNESOTA AVE
PARAMOUNT, CA 90723

RCRA NonGen / NLR

1024782815
CAD981395361

Site 1 of 3 in cluster Z

Relative:
Lower

RCRA NonGen / NLR:

Actual:
65 ft.

Date Form Received by Agency:	19870410
Handler Name:	MATTCO FORGE INC
Handler Address:	16443 MINNESOTA AVE
Handler City,State,Zip:	PARAMOUNT, CA 90723-0000
EPA ID:	CAD981395361
Contact Name:	ANDY FITE
Contact Address:	16443 MINNESOTA AVENUE
Contact City,State,Zip:	PARAMOUNT, CA 90723
Contact Telephone:	562-634-8635
Contact Fax:	562-683-0467
Contact Email:	AFITE@MATTCOFORGE.COM
Contact Title:	Not reported
EPA Region:	09
Land Type:	Not reported
Federal Waste Generator Description:	Not a generator, verified
Non-Notifier:	Not reported
Biennial Report Cycle:	Not reported
Accessibility:	Not reported
Active Site Indicator:	Handler Activities
State District Owner:	Not reported
State District:	Not reported
Mailing Address:	16443 MINNESOTA AVE
Mailing City,State,Zip:	PARAMOUNT, CA 90723-4917
Owner Name:	MATTCO FORGE INC
Owner Type:	Other
Operator Name:	ANDY FITE
Operator Type:	Other
Short-Term Generator Activity:	No
Importer Activity:	No
Mixed Waste Generator:	No
Transporter Activity:	No
Transfer Facility Activity:	No
Recycler Activity with Storage:	No
Small Quantity On-Site Burner Exemption:	No
Smelting Melting and Refining Furnace Exemption:	No
Underground Injection Control:	No
Off-Site Waste Receipt:	No
Universal Waste Indicator:	Yes
Universal Waste Destination Facility:	Yes
Federal Universal Waste:	No
Active Site Fed-Reg Treatment Storage and Disposal Facility:	Not reported
Active Site Converter Treatment storage and Disposal Facility:	Not reported
Active Site State-Reg Treatment Storage and Disposal Facility:	Not reported
Active Site State-Reg Handler:	---
Federal Facility Indicator:	Not reported
Hazardous Secondary Material Indicator:	N
Sub-Part K Indicator:	Not reported
Commercial TSD Indicator:	No
Treatment Storage and Disposal Type:	Not reported
2018 GPRA Permit Baseline:	Not on the Baseline
2018 GPRA Renewals Baseline:	Not on the Baseline
Permit Renewals Workload Universe:	Not reported

Map ID
 Direction
 Distance
 Elevation

MAP FINDINGS

Site

Database(s)

EDR ID Number
 EPA ID Number

MATTCO FORGE INC (Continued)

1024782815

Permit Workload Universe:	Not reported
Permit Progress Universe:	Not reported
Post-Closure Workload Universe:	Not reported
Closure Workload Universe:	Not reported
202 GPRA Corrective Action Baseline:	No
Corrective Action Workload Universe:	No
Subject to Corrective Action Universe:	No
Non-TSDFs Where RCRA CA has Been Imposed Universe:	No
TSDFs Potentially Subject to CA Under 3004 (u)/(v) Universe:	No
TSDFs Only Subject to CA under Discretionary Auth Universe:	No
Corrective Action Priority Ranking:	No NCAPS ranking
Environmental Control Indicator:	No
Institutional Control Indicator:	No
Human Exposure Controls Indicator:	N/A
Groundwater Controls Indicator:	N/A
Operating TSDF Universe:	Not reported
Full Enforcement Universe:	Not reported
Significant Non-Complier Universe:	No
Unaddressed Significant Non-Complier Universe:	No
Addressed Significant Non-Complier Universe:	No
Significant Non-Complier With a Compliance Schedule Universe:	No
Financial Assurance Required:	Not reported
Handler Date of Last Change:	20180831
Recognized Trader-Importer:	No
Recognized Trader-Exporter:	No
Importer of Spent Lead Acid Batteries:	No
Exporter of Spent Lead Acid Batteries:	No
Recycler Activity Without Storage:	No
Manifest Broker:	No
Sub-Part P Indicator:	No

Handler - Owner Operator:

Owner/Operator Indicator:	Operator
Owner/Operator Name:	ANDY FITE
Legal Status:	Other
Date Became Current:	Not reported
Date Ended Current:	Not reported
Owner/Operator Address:	16443 MINNESOTA AVENUE
Owner/Operator City,State,Zip:	PARAMOUNT, CA 90723
Owner/Operator Telephone:	562-634-8635
Owner/Operator Telephone Ext:	Not reported
Owner/Operator Fax:	Not reported
Owner/Operator Email:	Not reported

Owner/Operator Indicator:	Owner
Owner/Operator Name:	MATTCO FORGE INC
Legal Status:	Other
Date Became Current:	Not reported
Date Ended Current:	Not reported
Owner/Operator Address:	16443 MINNESOTA AVE
Owner/Operator City,State,Zip:	PARAMOUNT, CA 90723-4917
Owner/Operator Telephone:	562-634-8635
Owner/Operator Telephone Ext:	Not reported
Owner/Operator Fax:	Not reported
Owner/Operator Email:	Not reported

Map ID
Direction
Distance
Elevation

MAP FINDINGS

Site

Database(s)

EDR ID Number
EPA ID Number

MATTCO FORGE INC (Continued)

1024782815

Historic Generators:

Receive Date: 19870410
Handler Name: MATTCO FORGE INC
Federal Waste Generator Description: Not a generator, verified
State District Owner: Not reported
Large Quantity Handler of Universal Waste: No
Recognized Trader Importer: No
Recognized Trader Exporter: No
Spent Lead Acid Battery Importer: No
Spent Lead Acid Battery Exporter: No
Current Record: Yes
Non Storage Recycler Activity: Not reported
Electronic Manifest Broker: Not reported

List of NAICS Codes and Descriptions:

NAICS Code: 332111
NAICS Description: IRON AND STEEL FORGING

Facility Has Received Notices of Violations:

Violations: No Violations Found

Evaluation Action Summary:

Evaluations: No Evaluations Found

Z171
South
1/8-1/4
0.245 mi.
1292 ft.

MATTCO FORGE INC
16443 MINNESOTA AVE
PARAMOUNT, CA 90723

AST S105792853
LOS ANGELES CO. HMS N/A

Site 2 of 3 in cluster Z

Relative:
Lower

AST:

Actual:
65 ft.

Name: MATTCO FORGE INC
Address: 16443 MINNESOTA AVE
City/Zip: PARAMOUNT,90723
Certified Unified Program Agencies: Not reported
Owner: JON LINDBECK
Total Gallons: Not reported
CERSID: 10295434
Facility ID: LACoFA0018066
Business Name: MATTCO FORGE INC
Phone: (562) 634-8635
Fax: Not reported
Mailing Address: 16443 MINNESOTA AVE
Mailing Address City: PARAMOUNT
Mailing Address State: CA
Mailing Address Zip Code: 90723
Operator Name: JOSE M. CONTRERAS
Operator Phone: (562) 634-8635
Owner Phone: (562) 634-8635
Owner Mail Address: 16443 MINNESOTA AVE
Owner State: CA
Owner Zip Code: 90723
Owner Country: United States
Property Owner Name: Not reported
Property Owner Phone: Not reported

Map ID
 Direction
 Distance
 Elevation

MAP FINDINGS

Site

Database(s)

EDR ID Number
 EPA ID Number

MATTCO FORGE INC (Continued)

S105792853

Property Owner Mailing Address: Not reported
 Property Owner City: Not reported
 Property Owner Stat : Not reported
 Property Owner Zip Code: Not reported
 Property Owner Country: Not reported
 EPAID: CAD981398631

LOS ANGELES CO. HMS:

Name: MATTCO FORGE INC
 Address: 16443 MINNESOTA AVE
 City,State,Zip: PARAMOUNT, CA 90723
 Region: LA
 Permit Category: Not reported
 Facility Id: 24572-033936
 Facility Type: Not reported
 Facility Status: OPEN
 Area: 1G
 Permit Number: Not reported
 Permit Status: Not reported

Name: MATTCO FORGE INC
 Address: 16443 MINNESOTA AVE
 City,State,Zip: PARAMOUNT, CA 90723
 Region: LA
 Permit Category: I
 Facility Id: 24572-062939
 Facility Type: 01
 Facility Status: Permit
 Area: 1G
 Permit Number: 000021943
 Permit Status: Permit

Name: MATTCO FORGE INC
 Address: 16443 MINNESOTA AVE
 City,State,Zip: PARAMOUNT, CA 90723
 Region: LA
 Permit Category: I
 Facility Id: 24572-062939
 Facility Type: 01
 Facility Status: Permit
 Area: 1G
 Permit Number: 000021944
 Permit Status: Permit

Z172
South
1/8-1/4
0.245 mi.
1292 ft.

MATTCO FORGE INC
16443 MINNESOTA AVE
PARAMOUNT, CA 90723
Site 3 of 3 in cluster Z

CERS HAZ WASTE 1000396711
CERS TANKS N/A
ENF
NPDES
CIWQS
CERS

Relative:
Lower

CERS HAZ WASTE:

Actual:
65 ft.

Name: MATTCO FORGE INC
 Address: 16443 MINNESOTA AVE
 City,State,Zip: PARAMOUNT, CA 90723
 Site ID: 397236
 CERS ID: 10295434

Map ID
Direction
Distance
Elevation

MAP FINDINGS

Site

Database(s)

EDR ID Number
EPA ID Number

MATTCO FORGE INC (Continued)

1000396711

CERS Description: Hazardous Waste Generator

Name: MATTCO FORGE INC
Address: 16443 MINNESOTA AVE
City,State,Zip: PARAMOUNT, CA 90723
Site ID: 397236
CERS ID: 10295434
CERS Description: Hazardous Waste Onsite Treatment

CERS TANKS:
Name: MATTCO FORGE INC
Address: 16443 MINNESOTA AVE
City,State,Zip: PARAMOUNT, CA 90723
Site ID: 397236
CERS ID: 10295434
CERS Description: Aboveground Petroleum Storage

ENF:
Name: MATTCO FORGE
Address: 16443 MINNESOTA
City,State,Zip: PARAMOUNT, CA 90723
Region: 4
Facility Id: 242521
Agency Name: Mattco Forge
Place Type: Facility
Place Subtype: Not reported
Facility Type: All other facilities
Agency Type: Privately-Owned Business
Of Agencies: 1
Place Latitude: 33.884721
Place Longitude: -118.166634
SIC Code 1: Not reported
SIC Desc 1: Not reported
SIC Code 2: Not reported
SIC Desc 2: Not reported
SIC Code 3: Not reported
SIC Desc 3: Not reported
NAICS Code 1: Not reported
NAICS Desc 1: Not reported
NAICS Code 2: Not reported
NAICS Desc 2: Not reported
NAICS Code 3: Not reported
NAICS Desc 3: Not reported
Of Places: 1
Source Of Facility: Reg Meas
Design Flow: Not reported
Threat To Water Quality: Not reported
Complexity: Not reported
Pretreatment: Not reported
Facility Waste Type: Not reported
Facility Waste Type 2: Not reported
Facility Waste Type 3: Not reported
Facility Waste Type 4: Not reported
Program: AGT
Program Category1: TANKS
Program Category2: TANKS

Map ID
Direction
Distance
Elevation

MAP FINDINGS

Site

Database(s)

EDR ID Number
EPA ID Number

MATTCO FORGE INC (Continued)

1000396711

Of Programs: 1
WDID: 4CUPA000027
Reg Measure Id: 166969
Reg Measure Type: Unregulated
Region: 4
Order #: Not reported
Npdes# CA#: Not reported
Major-Minor: Not reported
Npdes Type: Not reported
Reclamation: Not reported
Dredge Fill Fee: Not reported
301H: Not reported
Application Fee Amt Received: Not reported
Status: Never Active
Status Date: 02/20/2013
Effective Date: Not reported
Expiration/Review Date: Not reported
Termination Date: Not reported
WDR Review - Amend: Not reported
WDR Review - Revise/Renew: Not reported
WDR Review - Rescind: Not reported
WDR Review - No Action Required: Not reported
WDR Review - Pending: Not reported
WDR Review - Planned: Not reported
Status Enrollee: N
Individual/General: I
Fee Code: Not reported
Direction/Voice: Passive
Enforcement Id(EID): 238377
Region: 4
Order / Resolution Number: SEL
Enforcement Action Type: Staff Enforcement Letter
Effective Date: 09/07/2000
Adoption/Issuance Date: Not reported
Achieve Date: Not reported
Termination Date: 09/07/2000
ACL Issuance Date: Not reported
EPL Issuance Date: Not reported
Status: Historical
Title: Enforcement - 4CUPA000027
Description: Notice of Noncompliance sent 9/7/00 for failure to pay fees.
Not reported
Program: AGT
Latest Milestone Completion Date: Not reported
Of Programs1: 1
Total Assessment Amount: 0
Initial Assessed Amount: 0
Liability \$ Amount: 0
Project \$ Amount: 0
Liability \$ Paid: 0
Project \$ Completed: 0
Total \$ Paid/Completed Amount: 0

NPDES:

Name: MATTCO FORGE INC
Address: 16443 MINNESOTA AVE
City,State,Zip: PARAMOUNT, CA 90723

Map ID
Direction
Distance
Elevation

MAP FINDINGS

Site

Database(s)

EDR ID Number
EPA ID Number

MATTCO FORGE INC (Continued)

1000396711

Facility Status: Active
NPDES Number: CAS000001
Region: 4
Agency Number: 0
Regulatory Measure ID: 455571
Place ID: Not reported
Order Number: 97-03-DWQ
WDID: 4 19I025496
Regulatory Measure Type: Enrollee
Program Type: Industrial
Adoption Date Of Regulatory Measure: Not reported
Effective Date Of Regulatory Measure: 05/27/2015
Termination Date Of Regulatory Measure: Not reported
Expiration Date Of Regulatory Measure: Not reported
Discharge Address: 16443 Minnesota Ave
Discharge Name: Mattco Forge Inc
Discharge City: Paramount
Discharge State: California
Discharge Zip: 90723
Status: Not reported
Status Date: Not reported
Operator Name: Not reported
Operator Address: Not reported
Operator City: Not reported
Operator State: Not reported
Operator Zip: Not reported

NPDES as of 03/2018:
NPDES Number: CAS000001
Status: Active
Agency Number: 0
Region: 4
Regulatory Measure ID: 455571
Order Number: 97-03-DWQ
Regulatory Measure Type: Enrollee
Place ID: Not reported
WDID: 4 19I025496
Program Type: Industrial
Adoption Date Of Regulatory Measure: Not reported
Effective Date Of Regulatory Measure: 05/27/2015
Expiration Date Of Regulatory Measure: Not reported
Termination Date Of Regulatory Measure: Not reported
Discharge Name: Mattco Forge Inc
Discharge Address: 16443 Minnesota Ave
Discharge City: Paramount
Discharge State: California
Discharge Zip: 90723
Received Date: Not reported
Processed Date: Not reported
Status: Not reported
Status Date: Not reported
Place Size: Not reported
Place Size Unit: Not reported
Contact: Not reported
Contact Title: Not reported
Contact Phone: Not reported
Contact Phone Ext: Not reported
Contact Email: Not reported

Map ID
Direction
Distance
Elevation

MAP FINDINGS

Site

Database(s)

EDR ID Number
EPA ID Number

MATTCO FORGE INC (Continued)

1000396711

Operator Name:	Not reported
Operator Address:	Not reported
Operator City:	Not reported
Operator State:	Not reported
Operator Zip:	Not reported
Operator Contact:	Not reported
Operator Contact Title:	Not reported
Operator Contact Phone:	Not reported
Operator Contact Phone Ext:	Not reported
Operator Contact Email:	Not reported
Operator Type:	Not reported
Developer:	Not reported
Developer Address:	Not reported
Developer City:	Not reported
Developer State:	Not reported
Developer Zip:	Not reported
Developer Contact:	Not reported
Developer Contact Title:	Not reported
Constype Linear Utility Ind:	Not reported
Emergency Phone:	Not reported
Emergency Phone Ext:	Not reported
Constype Above Ground Ind:	Not reported
Constype Below Ground Ind:	Not reported
Constype Cable Line Ind:	Not reported
Constype Comm Line Ind:	Not reported
Constype Commercial Ind:	Not reported
Constype Electrical Line Ind:	Not reported
Constype Gas Line Ind:	Not reported
Constype Industrial Ind:	Not reported
Constype Other Description:	Not reported
Constype Other Ind:	Not reported
Constype Recons Ind:	Not reported
Constype Residential Ind:	Not reported
Constype Transport Ind:	Not reported
Constype Utility Description:	Not reported
Constype Utility Ind:	Not reported
Constype Water Sewer Ind:	Not reported
Dir Discharge Uswater Ind:	Not reported
Receiving Water Name:	Not reported
Certifier:	Not reported
Certifier Title:	Not reported
Certification Date:	Not reported
Primary Sic:	Not reported
Secondary Sic:	Not reported
Tertiary Sic:	Not reported
NPDES Number:	Not reported
Status:	Not reported
Agency Number:	Not reported
Region:	4
Regulatory Measure ID:	455571
Order Number:	Not reported
Regulatory Measure Type:	Industrial
Place ID:	Not reported
WDID:	4 19I025496
Program Type:	Not reported
Adoption Date Of Regulatory Measure:	Not reported

Map ID
Direction
Distance
Elevation

MAP FINDINGS

Site

Database(s)

EDR ID Number
EPA ID Number

MATTCO FORGE INC (Continued)

1000396711

Effective Date Of Regulatory Measure: Not reported
Expiration Date Of Regulatory Measure: Not reported
Termination Date Of Regulatory Measure: Not reported
Discharge Name: Not reported
Discharge Address: Not reported
Discharge City: Not reported
Discharge State: Not reported
Discharge Zip: Not reported
Received Date: 05/27/2015
Processed Date: 05/27/2015
Status: Active
Status Date: 05/27/2015
Place Size: 4
Place Size Unit: Acres
Contact: Jose Contreras
Contact Title: Operations Manager
Contact Phone: 562-634-8635
Contact Phone Ext: Not reported
Contact Email: jcontreras@mattcoforge.com
Operator Name: Mattco Forge Inc
Operator Address: 16443 Minnesota Ave
Operator City: Paramount
Operator State: California
Operator Zip: 90723
Operator Contact: Jon Lindbeck
Operator Contact Title: President
Operator Contact Phone: 562-634-8635
Operator Contact Phone Ext: Not reported
Operator Contact Email: jlindbeck@mattcoforge.com
Operator Type: Private Business
Developer: Not reported
Developer Address: Not reported
Developer City: Not reported
Developer State: California
Developer Zip: Not reported
Developer Contact: Not reported
Developer Contact Title: Not reported
Constype Linear Utility Ind: Not reported
Emergency Phone: Not reported
Emergency Phone Ext: Not reported
Constype Above Ground Ind: Not reported
Constype Below Ground Ind: Not reported
Constype Cable Line Ind: Not reported
Constype Comm Line Ind: Not reported
Constype Commercial Ind: Not reported
Constype Electrical Line Ind: Not reported
Constype Gas Line Ind: Not reported
Constype Industrial Ind: Not reported
Constype Other Description: Not reported
Constype Other Ind: Not reported
Constype Recons Ind: Not reported
Constype Residential Ind: Not reported
Constype Transport Ind: Not reported
Constype Utility Description: Not reported
Constype Utility Ind: Not reported
Constype Water Sewer Ind: Not reported
Dir Discharge Uswater Ind: N

Map ID
Direction
Distance
Elevation

MAP FINDINGS

Site

Database(s)

EDR ID Number
EPA ID Number

MATTCO FORGE INC (Continued)

1000396711

Receiving Water Name: Los Angeles River
Certifier: Jon Lindbeck
Certifier Title: President
Certification Date: 25-JUN-15
Primary Sic: 3462-Iron and Steel Forgings
Secondary Sic: Not reported
Tertiary Sic: Not reported

Name: MATTCO FORGE INC
Address: 16443 MINNESOTA AVE
City,State,Zip: PARAMOUNT, CA 90723
Facility Status: Not reported
NPDES Number: Not reported
Region: Not reported
Agency Number: Not reported
Regulatory Measure ID: Not reported
Place ID: Not reported
Order Number: Not reported
WDID: 4 19I025496
Regulatory Measure Type: Industrial
Program Type: Not reported
Adoption Date Of Regulatory Measure: Not reported
Effective Date Of Regulatory Measure: Not reported
Termination Date Of Regulatory Measure: Not reported
Expiration Date Of Regulatory Measure: Not reported
Discharge Address: Not reported
Discharge Name: Not reported
Discharge City: Not reported
Discharge State: Not reported
Discharge Zip: Not reported
Status: Active
Status Date: 05/27/2015
Operator Name: Mattco Forge Inc
Operator Address: 16443 Minnesota Ave
Operator City: Paramount
Operator State: California
Operator Zip: 90723

NPDES as of 03/2018:
NPDES Number: CAS000001
Status: Active
Agency Number: 0
Region: 4
Regulatory Measure ID: 455571
Order Number: 97-03-DWQ
Regulatory Measure Type: Enrollee
Place ID: Not reported
WDID: 4 19I025496
Program Type: Industrial
Adoption Date Of Regulatory Measure: Not reported
Effective Date Of Regulatory Measure: 05/27/2015
Expiration Date Of Regulatory Measure: Not reported
Termination Date Of Regulatory Measure: Not reported
Discharge Name: Mattco Forge Inc
Discharge Address: 16443 Minnesota Ave
Discharge City: Paramount
Discharge State: California

Map ID
Direction
Distance
Elevation

MAP FINDINGS

Site

Database(s)

EDR ID Number
EPA ID Number

MATTCO FORGE INC (Continued)

1000396711

Discharge Zip:	90723
Received Date:	Not reported
Processed Date:	Not reported
Status:	Not reported
Status Date:	Not reported
Place Size:	Not reported
Place Size Unit:	Not reported
Contact:	Not reported
Contact Title:	Not reported
Contact Phone:	Not reported
Contact Phone Ext:	Not reported
Contact Email:	Not reported
Operator Name:	Not reported
Operator Address:	Not reported
Operator City:	Not reported
Operator State:	Not reported
Operator Zip:	Not reported
Operator Contact:	Not reported
Operator Contact Title:	Not reported
Operator Contact Phone:	Not reported
Operator Contact Phone Ext:	Not reported
Operator Contact Email:	Not reported
Operator Type:	Not reported
Developer:	Not reported
Developer Address:	Not reported
Developer City:	Not reported
Developer State:	Not reported
Developer Zip:	Not reported
Developer Contact:	Not reported
Developer Contact Title:	Not reported
Constype Linear Utility Ind:	Not reported
Emergency Phone:	Not reported
Emergency Phone Ext:	Not reported
Constype Above Ground Ind:	Not reported
Constype Below Ground Ind:	Not reported
Constype Cable Line Ind:	Not reported
Constype Comm Line Ind:	Not reported
Constype Commercial Ind:	Not reported
Constype Electrical Line Ind:	Not reported
Constype Gas Line Ind:	Not reported
Constype Industrial Ind:	Not reported
Constype Other Description:	Not reported
Constype Other Ind:	Not reported
Constype Recons Ind:	Not reported
Constype Residential Ind:	Not reported
Constype Transport Ind:	Not reported
Constype Utility Description:	Not reported
Constype Utility Ind:	Not reported
Constype Water Sewer Ind:	Not reported
Dir Discharge Uswater Ind:	Not reported
Receiving Water Name:	Not reported
Certifier:	Not reported
Certifier Title:	Not reported
Certification Date:	Not reported
Primary Sic:	Not reported
Secondary Sic:	Not reported
Tertiary Sic:	Not reported

Map ID
Direction
Distance
Elevation

MAP FINDINGS

Site

Database(s)

EDR ID Number
EPA ID Number

MATTCO FORGE INC (Continued)

1000396711

NPDES Number: Not reported
Status: Not reported
Agency Number: Not reported
Region: 4
Regulatory Measure ID: 455571
Order Number: Not reported
Regulatory Measure Type: Industrial
Place ID: Not reported
WDID: 4 19I025496
Program Type: Not reported
Adoption Date Of Regulatory Measure: Not reported
Effective Date Of Regulatory Measure: Not reported
Expiration Date Of Regulatory Measure: Not reported
Termination Date Of Regulatory Measure: Not reported
Discharge Name: Not reported
Discharge Address: Not reported
Discharge City: Not reported
Discharge State: Not reported
Discharge Zip: Not reported
Received Date: 05/27/2015
Processed Date: 05/27/2015
Status: Active
Status Date: 05/27/2015
Place Size: 4
Place Size Unit: Acres
Contact: Jose Contreras
Contact Title: Operations Manager
Contact Phone: 562-634-8635
Contact Phone Ext: Not reported
Contact Email: jcontreras@mattcoforge.com
Operator Name: Mattco Forge Inc
Operator Address: 16443 Minnesota Ave
Operator City: Paramount
Operator State: California
Operator Zip: 90723
Operator Contact: Jon Lindbeck
Operator Contact Title: President
Operator Contact Phone: 562-634-8635
Operator Contact Phone Ext: Not reported
Operator Contact Email: jlindbeck@mattcoforge.com
Operator Type: Private Business
Developer: Not reported
Developer Address: Not reported
Developer City: Not reported
Developer State: California
Developer Zip: Not reported
Developer Contact: Not reported
Developer Contact Title: Not reported
Constype Linear Utility Ind: Not reported
Emergency Phone: Not reported
Emergency Phone Ext: Not reported
Constype Above Ground Ind: Not reported
Constype Below Ground Ind: Not reported
Constype Cable Line Ind: Not reported
Constype Comm Line Ind: Not reported
Constype Commercial Ind: Not reported
Constype Electrical Line Ind: Not reported

Map ID
Direction
Distance
Elevation

MAP FINDINGS

Site

Database(s)

EDR ID Number
EPA ID Number

MATTCO FORGE INC (Continued)

1000396711

Constype Gas Line Ind: Not reported
Constype Industrial Ind: Not reported
Constype Other Description: Not reported
Constype Other Ind: Not reported
Constype Recons Ind: Not reported
Constype Residential Ind: Not reported
Constype Transport Ind: Not reported
Constype Utility Description: Not reported
Constype Utility Ind: Not reported
Constype Water Sewer Ind: Not reported
Dir Discharge Uswater Ind: N
Receiving Water Name: Los Angeles River
Certifier: Jon Lindbeck
Certifier Title: President
Certification Date: 25-JUN-15
Primary Sic: 3462-Iron and Steel Forgings
Secondary Sic: Not reported
Tertiary Sic: Not reported

CIWQS:

Name: MATTCO FORGE INC
Address: 16443 MINNESOTA AVE
City,State,Zip: PARAMOUNT, CA 90723
Agency: Mattco Forge Inc
Agency Address: 16443 Minnesota Ave, Paramount, CA 90723
Place/Project Type: Industrial - Iron and Steel Forgings
SIC/NAICS: 3462
Region: 4
Program: INDSTW
Regulatory Measure Status: Active
Regulatory Measure Type: Storm water industrial
Order Number: 2014-0057-DWQ
WDID: 4 19I025496
NPDES Number: CAS000001
Adoption Date: Not reported
Effective Date: 05/27/2015
Termination Date: Not reported
Expiration/Review Date: Not reported
Design Flow: Not reported
Major/Minor: Not reported
Complexity: Not reported
TTWQ: Not reported
Enforcement Actions within 5 years: 0
Violations within 5 years: 0
Latitude: 33.88923
Longitude: -118.16669

CERS:

Name: MATTCO FORGE INC
Address: 16443 MINNESOTA AVE
City,State,Zip: PARAMOUNT, CA 90723
Site ID: 397236
CERS ID: 10295434
CERS Description: Chemical Storage Facilities

Map ID
Direction
Distance
Elevation

MAP FINDINGS

Site

Database(s)

EDR ID Number
EPA ID Number

MATTCO FORGE INC (Continued)

1000396711

Violations:

Site ID: 397236
Site Name: MATTCO FORGE INC
Violation Date: 08-18-2016
Citation: 22 CCR 15 66265.195(c) - California Code of Regulations, Title 22, Chapter 15, Section(s) 66265.195(c)
Violation Description: Failure to conduct and document inspections of hazardous waste tank systems each operating day and retain records of those inspections at the facility.
Violation Notes: Returned to compliance on 11/22/2016. OBSERVATION: Facility failed to conduct daily inspections of the hazardous waste tank system(s). The owner/operator shall inspect, and document, where present, at least once each operating day: 1) Overfill/spill control equipment; 2) Aboveground portions of the tank system to detect corrosion or releases of water; 3) Data gathered from monitoring and leak-detection equipment; 4) Outside areas of the tank system including secondary containment to detect erosion or signs of releases of hazardous waste; 5) For uncovered tanks, the level of waste in the tank; 6) Cathodic protection if present. Operator was unable to provide written documentation of daily inspections of 750 gallon and 300 gallon waste oil tanks. CORRECTIVE ACTION: Immediately begin daily inspections of the hazardous waste tank system(s), and document the items inspected. Submit a copy of the inspection log for the next 30 days to the CUPA by 9/17/16.
Violation Division: Los Angeles County Fire Department
Violation Program: HW
Violation Source: CERS,

Site ID: 397236
Site Name: MATTCO FORGE INC
Violation Date: 09-12-2019
Citation: 22 CCR 15 66265.195(c) - California Code of Regulations, Title 22, Chapter 15, Section(s) 66265.195(c)
Violation Description: Failure to conduct and document inspections of hazardous waste tank systems each operating day and retain records of those inspections at the facility.
Violation Notes: Returned to compliance on 01/31/2020. OBSERVATION: Daily inspections of the 750-gallon used oil tank and 2 oily water evaporator tank system have not been conducted and documented. Operator unable to provide written documentation of daily tank inspections. CORRECTIVE ACTION: Submit documentation to the CUPA demonstrating that the 800-gallon used oil tank system is being properly inspected and documented.
Violation Division: Los Angeles County Fire Department
Violation Program: HW
Violation Source: CERS,

Site ID: 397236
Site Name: MATTCO FORGE INC
Violation Date: 09-12-2019
Citation: HSC 6.5 25143.9 - California Health and Safety Code, Chapter 6.5, Section(s) 25143.9
Violation Description: Failure to manage a recyclable material pursuant to HSC 6.5 25143.2(b), (c), or (d).
Violation Notes: Returned to compliance on 01/31/2020. OBSERVATION: Owner/Operator failed to manage a recyclable material pursuant to HSC 6.5 25143.2(b), (c), or (d). Observed fine metals grinding dust generated from 6

Map ID
Direction
Distance
Elevation

MAP FINDINGS

Site

Database(s)

EDR ID Number
EPA ID Number

MATTCO FORGE INC (Continued)

1000396711

grinding stations collected into wet baghouse system and by wet vacuum. Per operator, wet grinding dust is sent to Marko Metals who then recycles it. Operator was not able to provide copy of Recyclable Materials Report from recycler. CORRECTIVE ACTION: Submit documentation demonstrating compliance with HSC 6.5 25143.2(b), (c), or (d) for any material you claim qualifies as an excluded recyclable material, or indicate that this material is to be managed as a hazardous waste.

Violation Division: Los Angeles County Fire Department
Violation Program: HW
Violation Source: CERS,

Site ID: 397236
Site Name: MATTCO FORGE INC
Violation Date: 08-18-2016
Citation: 22 CCR 12 66262.34(f) - California Code of Regulations, Title 22, Chapter 12, Section(s) 66262.34(f)

Violation Description: Failure to properly label hazardous waste accumulation containers and portable tanks with the following requirements: "Hazardous Waste", name and address of the generator, physical and chemical characteristics of the Hazardous Waste, and starting accumulation date.

Violation Notes: Returned to compliance on 11/22/2016. OBSERVATION: All hazardous waste containers shall be marked with the following information: 1) the words Hazardous Waste ; 2) name and address of generator; 3) hazardous properties; 4) physical state; 5) composition (contents); 6) accumulation start date. Observed used oil containers and tanks without hazardous waste labels. Also observed evaporators not properly labeled as hazardous waste. CORRECTIVE ACTION: Immediately label these containers and ensure that all hazardous waste containers are marked with all the required information.

Violation Division: Los Angeles County Fire Department
Violation Program: HW
Violation Source: CERS,

Site ID: 397236
Site Name: MATTCO FORGE INC
Violation Date: 09-12-2019
Citation: 22 CCR 15 66265.16 - California Code of Regulations, Title 22, Chapter 15, Section(s) 66265.16

Violation Description: Failure to provide employees with hazardous waste training program of class room instructions or on-the-job training within the first six months after the date of their employment or assignment to a facility, or to a new position at a facility and annually thereafter. Training records on current personnel shall be kept until closure of the facility and for former employees the record shall be kept for at least three years from the date the employee last worked at the facility. The records shall include the following: the job title for each position at the facility related to hazardous waste management, and the name of the employee filling each job; a written job description for each position, duties of facility personnel assigned to each position, and a written description of the type and amount of both introductory and continuing training that will be given to each person filling a position.

Violation Notes: Returned to compliance on 01/31/2020. OBSERVATION: Documented training of personnel was not available at the time of inspection. CORRECTIVE ACTION: Locate training documentation or conduct training with

Map ID
Direction
Distance
Elevation

MAP FINDINGS

Site

Database(s)

EDR ID Number
EPA ID Number

MATTCO FORGE INC (Continued)

1000396711

applicable personnel and document it. Submit a copy of the training documentation to the CUPA.

Violation Division: Los Angeles County Fire Department
Violation Program: HW
Violation Source: CERS,

Site ID: 397236
Site Name: MATTCO FORGE INC
Violation Date: 08-18-2016
Citation: HSC 6.67 25270.4.5(a) - California Health and Safety Code, Chapter 6.67, Section(s) 25270.4.5(a)

Violation Description: Failure to maintain a complete copy of the SPCC Plan at the facility if the facility is normally attended at least four hours per day, or at the nearest field office if the facility is not so attended.

Violation Notes: Returned to compliance on 11/18/2017. Observed SPCC Plan not available at time of inspection. Per operator, SPCC plan is currently being reviewed/updated by third party consultant. Provide a copy of the SPCC Plan. Observed greater than 1320 gallons of petroleum based products on-site.

Violation Division: Los Angeles County Fire Department
Violation Program: APSA
Violation Source: CERS,

Site ID: 397236
Site Name: MATTCO FORGE INC
Violation Date: 08-18-2016
Citation: 22 CCR 15 66265.173 - California Code of Regulations, Title 22, Chapter 15, Section(s) 66265.173

Violation Description: Failure to meet the following container management requirements: (a) A container holding hazardous waste must always be closed during storage, except when it is necessary to add or remove waste. (b) A container holding hazardous waste must not be opened, handled, or stored in a manner which may rupture the container or cause it to leak.

Violation Notes: Returned to compliance on 11/22/2016. OBSERVATION: All hazardous waste containers shall be closed at all times except when adding or removing waste. Observed approx. 15 open/uncovered used oil containers throughout facility. CORRECTIVE ACTION: Immediately close these containers and ensure all hazardous waste containers are closed when not adding or removing waste.

Violation Division: Los Angeles County Fire Department
Violation Program: HW
Violation Source: CERS,

Site ID: 397236
Site Name: MATTCO FORGE INC
Violation Date: 08-18-2016
Citation: HSC 6.5 25201.5(d)(7) - California Health and Safety Code, Chapter 6.5, Section(s) 25201.5(d)(7)

Violation Description: Failure to submit the signature page for the onsite treatment notification.

Violation Notes: Returned to compliance on 11/22/2016. OBSERVATION: Notification information for treating HW onsite has not been submitted to the CERS. No person may treat HW onsite without submitting notification information sixty (60) days prior to beginning the first treatment of waste. Observed 2 evaporator on-site, however, notification information has not been submitted to CERS. CORRECTIVE ACTION:

Map ID
Direction
Distance
Elevation

MAP FINDINGS

Site

Database(s)

EDR ID Number
EPA ID Number

MATTCO FORGE INC (Continued)

1000396711

Immediately submit the required notification information to the CERS for review by the CUPA.

Violation Division: Los Angeles County Fire Department
Violation Program: CE
Violation Source: CERS,

Site ID: 397236
Site Name: MATTCO FORGE INC
Violation Date: 09-12-2019
Citation: HSC 6.5 25201.5(d)(6) - California Health and Safety Code, Chapter 6.5, Section(s) 25201.5(d)(6)

Violation Description: Failure of the generator to prepare and maintain onsite, for a period of three years, the following: (1) adequate records to demonstrate compliance with all applicable pretreatment standards and discharge requirements issued by the agency operating the POTW; (2) records of the dates, concentrations, amounts, and types of waste treated; and (3) written operating instructions.

Violation Notes: OBSERVATION: The Owner/Operator failed to maintain records for hazardous waste treatment for three years. The generator shall prepare and maintain written operating instructions, a record of the dates, amounts, types of hazardous waste treated, a written inspection schedule and a log of inspections conducted onsite for a period of three years. The generator shall also maintain adequate records to demonstrate compliance with all applicable pretreatment standards and industrial waste discharge requirements issued by the POTW. Observed 2 evaporators onsite. Per operator only Evaporator 1 currently in service, however, treatment records were not available at time of inspection. CORRECTIVE ACTIONS: Ensure that written operating instructions, records of the dates, amounts, types of hazardous waste treated, a written inspection schedule and a log of inspections conducted are maintained onsite for a period of three years. Records must be maintained to adequately demonstrate [Truncated]

Violation Division: Los Angeles County Fire Department
Violation Program: CE
Violation Source: CERS,

Site ID: 397236
Site Name: MATTCO FORGE INC
Violation Date: 09-12-2019
Citation: 22 CCR 12 66262.34(f) - California Code of Regulations, Title 22, Chapter 12, Section(s) 66262.34(f)

Violation Description: Failure to properly label hazardous waste accumulation containers and portable tanks with the following requirements: "Hazardous Waste", name and address of the generator, physical and chemical characteristics of the Hazardous Waste, and starting accumulation date.

Violation Notes: Returned to compliance on 01/31/2020. OBSERVATION: Used oil and used oily absorbent wast containers were observed without hazardous waste labels. CORRECTIVE ACTION: Submit a photo to the CUPA demonstrating that the container listed above has been properly labeled.

Violation Division: Los Angeles County Fire Department
Violation Program: HW
Violation Source: CERS,

Site ID: 397236
Site Name: MATTCO FORGE INC
Violation Date: 09-12-2019

Map ID
Direction
Distance
Elevation

MAP FINDINGS

Site

Database(s)

EDR ID Number
EPA ID Number

MATTCO FORGE INC (Continued)

1000396711

Citation: 22 CCR 11 66261.7 - California Code of Regulations, Title 22, Chapter 11, Section(s) 66261.7

Violation Description: Failure to manage empty containers greater than 5 gallons in capacity that previously held a hazardous material/waste in accordance with 22 CCR 11 66261.7 including but not limited to the following: (e)(2)By reclaiming its scrap value onsite or shipping the container or inner liner to a person who reclaims its scrap value; or (3) By reconditioning or re manufacturing the container or inner liner onsite for subsequent reuse, or shipping the container or inner liner to a person who reconditions or re-manufactures the container or inner liner; or (4) By shipping the container or inner liner to a supplier or to another intermediate collection location for accumulation prior to managing the container or inner liner pursuant to subsections (e)(2) or (e)(3) of 22 CCR 11 66261.7; or (i) By shipping the container or inner liner back to the supplier for the purpose of being refilled. (f) A container or an inner liner removed from a container larger than five gallons in capacity which is managed pursuant to subsection (e) of 22 CCR 11 66261.7 shall be marked with the date it has been emptied and shall be managed within one year of being emptied.

Violation Notes: Returned to compliance on 01/31/2020. OBSERVATION: More than 20 empty 55-gallon drums located in area adjacent to used oil tank was observed without labels. CORRECTIVE ACTION: Submit photos/documentation to this department demonstrating that the empty containers listed above have been marked with the date they were emptied and are being properly managed pursuant to 22 CCR 11 66261.7.

Violation Division: Los Angeles County Fire Department
Violation Program: HW
Violation Source: CERS,

Site ID: 397236
Site Name: MATTCO FORGE INC
Violation Date: 09-12-2019
Citation: HSC 6.95 25508(a)(1) - California Health and Safety Code, Chapter 6.95, Section(s) 25508(a)(1)

Violation Description: Failure to complete and electronically submit hazardous material inventory information for all reportable hazardous materials on site at or above reportable quantities.

Violation Notes: Returned to compliance on 12/31/2019. OBSERVATION: The business failed to complete and electronically submit chemical inventory information for all reportable hazardous materials on site at or above reportable quantities. Observed Magnesium stored on site, in amounts greater than 100 pounds per operator. CORRECTIVE ACTION: Complete and electronically submit the chemical inventory information for all reportable hazardous materials on site at or above reportable quantities.

Violation Division: Los Angeles County Fire Department
Violation Program: HMRRP
Violation Source: CERS,

Site ID: 397236
Site Name: MATTCO FORGE INC
Violation Date: 09-12-2019
Citation: 22 CCR 15 66265.53 - California Code of Regulations, Title 22, Chapter 15, Section(s) 66265.53

Violation Description: Failure to maintain a copy of the contingency plan and all its revisions at the facility and to submit a copy to all local police

Map ID
Direction
Distance
Elevation

MAP FINDINGS

Site

Database(s)

EDR ID Number
EPA ID Number

MATTCO FORGE INC (Continued)

1000396711

departments, fire departments, hospitals, and State and local emergency response teams that may be called upon to provide emergency services.

Violation Notes: Returned to compliance on 01/31/2020. OBSERVATION: A copy of the Contingency Plan is not maintained at the facility. Operator was unable to provide at time of inspection. CORRECTIVE ACTION: Locate a copy of the Contingency Plan, maintain it at the facility, and submit a copy to the CUPA.

Violation Division: Los Angeles County Fire Department
Violation Program: HW
Violation Source: CERS,

Site ID: 397236
Site Name: MATTCO FORGE INC
Violation Date: 08-18-2016
Citation: 19 CCR 6.95 25508(a)(1) - California Code of Regulations, Title 19, Chapter 6.95, Section(s) 25508(a)(1)

Violation Description: Failure to complete and electronically submit the Business Activities Page and/or Business Owner Operator Identification Page.

Violation Notes: Returned to compliance on 11/22/2016. OBSERVATION: Update the Business Activities page answer to the question "Does your facility consolidate hazardous waste generated at a remote site?" accurately. Observed "YES" as the answer to the questions, however, operator stated facility does not generate hazardous waste at a remote site. Update the answer to this question to "NO". CORRECTIVE ACTION: Complete the Business Activities page and submit electronically in the California Environmental Reporting System (CERS).

Violation Division: Los Angeles County Fire Department
Violation Program: HMRRP
Violation Source: CERS,

Site ID: 397236
Site Name: MATTCO FORGE INC
Violation Date: 08-18-2016
Citation: 22 CCR 15 66265.192(a) - California Code of Regulations, Title 22, Chapter 15, Section(s) 66265.192(a)

Violation Description: Failure to obtain and maintain a written assessment reviewed and certified by an independent, qualified, professional engineer prior to placing the tank system in service. The written assessment shall state that, the new hazardous waste tank system has sufficient structural integrity, is acceptable for the transferring, storing and treating of hazardous waste, and that the tanks and containment system including the foundation, structural support, seams, connections, and pressure controls (if applicable) are suitably designed to meet the regulation.

Violation Notes: Returned to compliance on 12/07/2017. OBSERVATION: Owner/Operator does not have a tank assessment for the 750 gal used oil tank and the 300 gal used oil tank. The owner or operator of a hazardous waste tank shall obtain a written assessment reviewed and certified by an independent, qualified, professional engineer, registered in California attesting that the system has sufficient structural integrity, is acceptable for the transferring, storing, and treating of hazardous waste, and that the tanks and containment system are suitably designed. CORRECTIVE ACTION: Immediately have an assessment prepared for the [note size and contents of tank] tank. Submit a schedule showing when this will be accomplished to the CUPA by 9/17/16.

Violation Division: Los Angeles County Fire Department

Map ID
Direction
Distance
Elevation

MAP FINDINGS

Site

Database(s)

EDR ID Number
EPA ID Number

MATTCO FORGE INC (Continued)

1000396711

Violation Program: HW
Violation Source: CERS,

Site ID: 397236
Site Name: MATTCO FORGE INC
Violation Date: 08-18-2016
Citation: HSC 6.95 25508(a)(1) - California Health and Safety Code, Chapter 6.95, Section(s) 25508(a)(1)

Violation Description: Failure to complete and electronically submit hazardous material inventory information for all reportable hazardous materials on site at or above reportable quantities.

Violation Notes: Returned to compliance on 11/22/2016. OBSERVATION: Please update the Hazardous Materials Inventory reported to CERS to reflect the materials and amounts as observed on- site. Observed the following: Need to report: Nitrogen - 5 x 304 cu ft approx EA 712 - 3 x 30 gal Gear oil - 6 x 55 gal Adjust quantities reported: Propane - 499 gal tank, 20 x 10 gal cylinders; 50 gal cylinder (approx 26701.85 cu ft) Waste oil - 1 x 750 gal AST; 1 x 300 gal AST; 1 x 250 gal tote; 8 x 55 gal drums CORRECTIVE ACTION: Complete and submit the Hazardous Materials Inventory Chemical Description page for all materials listed above electronically in the California Environmental Reporting System (CERS).

Violation Division: Los Angeles County Fire Department
Violation Program: HMRRP
Violation Source: CERS,

Site ID: 397236
Site Name: MATTCO FORGE INC
Violation Date: 08-18-2016
Citation: 22 CCR 15 66265.31 - California Code of Regulations, Title 22, Chapter 15, Section(s) 66265.31

Violation Description: Failure to maintain and operate the facility to minimize the possibility of a fire, explosion, or any unplanned sudden or non-sudden release of hazardous waste or hazardous waste constituents to air, soil, or surface water which could threaten human health or the environment.

Violation Notes: Returned to compliance on 11/22/2016. OBSERVATION: Generator failed to maintain and operate the facility to minimize the possibility of a fire, explosion, or any unplanned sudden or non-sudden release of hazardous waste or hazardous waste constituents to the air, soil, or surface water which could threaten human health or the environment. Observed the following: 1) Accumulation of oil, approx 3 inches deep, inside of the secondary containment for the 750 gallon used oil tank located at alleyway. 2) Numerous soiled shop towels throughout facility 3) Oily residues accumulated on the ground surfaces around press machines 4) Oil accumulated on the ground surfaces under the diesel powered lift 5) Cylinder of Acetylene stored directly next to 4 cylinders of Oxygen at gas storage area. CORRECTIVE ACTION: Owner/Operator shall immediatly maintin the facility to minimize the possibility of a fire, explosion, or any unplanned sudden or non-sudden release of hazardous waste or hazardous waste constituents to [Truncated]

Violation Division: Los Angeles County Fire Department
Violation Program: HW
Violation Source: CERS,

Site ID: 397236

Map ID
Direction
Distance
Elevation

MAP FINDINGS

Site

Database(s)

EDR ID Number
EPA ID Number

MATTCO FORGE INC (Continued)

1000396711

Site Name: MATTCO FORGE INC
Violation Date: 09-12-2019
Citation: 22 CCR 15 66265.31 - California Code of Regulations, Title 22, Chapter 15, Section(s) 66265.31
Violation Description: Failure to maintain and operate the facility to minimize the possibility of a fire, explosion, or any unplanned sudden or non-sudden release of hazardous waste or hazardous waste constituents to air, soil, or surface water which could threaten human health or the environment.
Violation Notes: Returned to compliance on 01/31/2020. OBSERVATION: Used oil and oily absorbent were observed accumulated on ground surfaces around various equipment and storage areas throughout facility. CORRECTIVE ACTION: Submit photos/documentation to the CUPA demonstrating the spill has been properly removed and managed.
Violation Division: Los Angeles County Fire Department
Violation Program: HW
Violation Source: CERS,

Evaluation:
Eval General Type: Compliance Evaluation Inspection
Eval Date: 08-18-2016
Violations Found: Yes
Eval Type: Routine done by local agency
Eval Notes: Jose Contreras, Production Manager
Eval Division: Los Angeles County Fire Department
Eval Program: CE
Eval Source: CERS,

Eval General Type: Compliance Evaluation Inspection
Eval Date: 09-27-2013
Violations Found: Yes
Eval Type: Routine done by local agency
Eval Notes: Inspected by: E. Hernandez Consent given by: Jose Contreras
Eval Division: Los Angeles County Fire Department
Eval Program: HW
Eval Source: CERS,

Eval General Type: Other/Unknown
Eval Date: 11-22-2016
Violations Found: No
Eval Type: Other, not routine, done by local agency
Eval Notes: Not reported
Eval Division: Los Angeles County Fire Department
Eval Program: HMRRP
Eval Source: CERS,

Eval General Type: Compliance Evaluation Inspection
Eval Date: 09-27-2013
Violations Found: Yes
Eval Type: Routine done by local agency
Eval Notes: Inspected by: E. Hernandez Consent given by: Jose Contreras
Eval Division: Los Angeles County Fire Department
Eval Program: HMRRP
Eval Source: CERS,

Eval General Type: Other/Unknown
Eval Date: 11-22-2016

Map ID
Direction
Distance
Elevation

MAP FINDINGS

Site

Database(s)

EDR ID Number
EPA ID Number

MATTCO FORGE INC (Continued)

1000396711

Violations Found: No
Eval Type: Other, not routine, done by local agency
Eval Notes: Not reported
Eval Division: Los Angeles County Fire Department
Eval Program: APSA
Eval Source: CERS,

Eval General Type: Other/Unknown
Eval Date: 11-22-2016
Violations Found: No
Eval Type: Other, not routine, done by local agency
Eval Notes: Not reported
Eval Division: Los Angeles County Fire Department
Eval Program: HW
Eval Source: CERS,

Eval General Type: Other/Unknown
Eval Date: 12-11-2017
Violations Found: No
Eval Type: Other, not routine, done by local agency
Eval Notes: Not reported
Eval Division: Los Angeles County Fire Department
Eval Program: HW
Eval Source: CERS,

Eval General Type: Other/Unknown
Eval Date: 01-26-2017
Violations Found: No
Eval Type: Other, not routine, done by local agency
Eval Notes: Not reported
Eval Division: Los Angeles County Fire Department
Eval Program: APSA
Eval Source: CERS,

Eval General Type: Compliance Evaluation Inspection
Eval Date: 08-18-2016
Violations Found: Yes
Eval Type: Routine done by local agency
Eval Notes: Jose Contreras, Production Manager
Eval Division: Los Angeles County Fire Department
Eval Program: APSA
Eval Source: CERS,

Eval General Type: Compliance Evaluation Inspection
Eval Date: 09-12-2019
Violations Found: Yes
Eval Type: Routine done by local agency
Eval Notes: Andy Overweg, Director of Operations
Eval Division: Los Angeles County Fire Department
Eval Program: CE
Eval Source: CERS,

Eval General Type: Compliance Evaluation Inspection
Eval Date: 09-12-2019
Violations Found: Yes
Eval Type: Routine done by local agency
Eval Notes: Andy Overweg, Director of Operations

Map ID
Direction
Distance
Elevation

MAP FINDINGS

Site

Database(s)

EDR ID Number
EPA ID Number

MATTCO FORGE INC (Continued)

1000396711

Eval Division: Los Angeles County Fire Department
Eval Program: HMRRP
Eval Source: CERS,

Eval General Type: Compliance Evaluation Inspection
Eval Date: 09-12-2019
Violations Found: Yes
Eval Type: Routine done by local agency
Eval Notes: Andy Overweg, Director of Operations
Eval Division: Los Angeles County Fire Department
Eval Program: HW
Eval Source: CERS,

Eval General Type: Compliance Evaluation Inspection
Eval Date: 09-27-2013
Violations Found: No
Eval Type: Routine done by local agency
Eval Notes: Not reported
Eval Division: Los Angeles County Fire Department
Eval Program: CE
Eval Source: CERS,

Eval General Type: Compliance Evaluation Inspection
Eval Date: 09-27-2013
Violations Found: No
Eval Type: Routine done by local agency
Eval Notes: Not reported
Eval Division: Los Angeles County Fire Department
Eval Program: HMRRP
Eval Source: CERS,

Eval General Type: Compliance Evaluation Inspection
Eval Date: 09-27-2013
Violations Found: No
Eval Type: Routine done by local agency
Eval Notes: Not reported
Eval Division: Los Angeles County Fire Department
Eval Program: HW
Eval Source: CERS,

Eval General Type: Compliance Evaluation Inspection
Eval Date: 09-27-2013
Violations Found: Yes
Eval Type: Routine done by local agency
Eval Notes: Inspected by: E. Hernandez Consent given by: Jose Contreras
Eval Division: Los Angeles County Fire Department
Eval Program: APSA
Eval Source: CERS,

Eval General Type: Compliance Evaluation Inspection
Eval Date: 09-27-2013
Violations Found: Yes
Eval Type: Routine done by local agency
Eval Notes: Inspected by: E. Hernandez Consent given by: Jose Contreras
Eval Division: Los Angeles County Fire Department
Eval Program: PBR
Eval Source: CERS,

Map ID
Direction
Distance
Elevation

MAP FINDINGS

Site

Database(s)

EDR ID Number
EPA ID Number

MATTCO FORGE INC (Continued)

1000396711

Eval General Type: Other/Unknown
Eval Date: 11-22-2016
Violations Found: No
Eval Type: Other, not routine, done by local agency
Eval Notes: Not reported
Eval Division: Los Angeles County Fire Department
Eval Program: CE
Eval Source: CERS,

Eval General Type: Other/Unknown
Eval Date: 11-30-2017
Violations Found: No
Eval Type: Other, not routine, done by local agency
Eval Notes: Not reported
Eval Division: Los Angeles County Fire Department
Eval Program: APSA
Eval Source: CERS,

Eval General Type: Other/Unknown
Eval Date: 01-26-2017
Violations Found: No
Eval Type: Other, not routine, done by local agency
Eval Notes: Not reported
Eval Division: Los Angeles County Fire Department
Eval Program: HW
Eval Source: CERS,

Eval General Type: Compliance Evaluation Inspection
Eval Date: 08-18-2016
Violations Found: Yes
Eval Type: Routine done by local agency
Eval Notes: Jose Contreras, Production Manager
Eval Division: Los Angeles County Fire Department
Eval Program: HMRRP
Eval Source: CERS,

Eval General Type: Compliance Evaluation Inspection
Eval Date: 08-18-2016
Violations Found: Yes
Eval Type: Routine done by local agency
Eval Notes: Jose Contreras, Production Manager
Eval Division: Los Angeles County Fire Department
Eval Program: HW
Eval Source: CERS,

Eval General Type: Compliance Evaluation Inspection
Eval Date: 09-12-2019
Violations Found: No
Eval Type: Routine done by local agency
Eval Notes: Andy Overweg, Director of Operations
Eval Division: Los Angeles County Fire Department
Eval Program: APSA
Eval Source: CERS,

Eval General Type: Compliance Evaluation Inspection
Eval Date: 09-27-2013
Violations Found: No

Map ID
Direction
Distance
Elevation

MAP FINDINGS

Site

Database(s)

EDR ID Number
EPA ID Number

MATTCO FORGE INC (Continued)

1000396711

Eval Type: Routine done by local agency
Eval Notes: Not reported
Eval Division: Los Angeles County Fire Department
Eval Program: APSA
Eval Source: CERS,

Coordinates:
Site ID: 397236
Facility Name: MATTCO FORGE INC
Env Int Type Code: APSA
Program ID: 10295434
Coord Name: Not reported
Ref Point Type Desc: Center of a facility or station.,
Latitude: 33.884090
Longitude: -118.167150

Affiliation:
Affiliation Type Desc: Onsite Treatment Unit Owner Operator
Entity Name: Jose Contreras
Entity Title: Production Manager
Affiliation Address: Not reported
Affiliation City: Not reported
Affiliation State: Not reported
Affiliation Country: Not reported
Affiliation Zip: Not reported
Affiliation Phone: ,

Affiliation Type Desc: Property Owner
Entity Name: Matthew Miguez
Entity Title: Not reported
Affiliation Address: 2435 Kiser
Affiliation City: Tustin
Affiliation State: CA
Affiliation Country: United States
Affiliation Zip: 92782
Affiliation Phone: (714) 731-1534,

Affiliation Type Desc: Legal Owner
Entity Name: Mattco Forge Inc.
Entity Title: Not reported
Affiliation Address: 16443 MINNESOTA AVE
Affiliation City: PARAMOUNT
Affiliation State: CA
Affiliation Country: United States
Affiliation Zip: 90723
Affiliation Phone: (562) 634-8365,

Affiliation Type Desc: Owner/Operator
Entity Name: Mattco Forge Inc
Entity Title: Operator
Affiliation Address: 16443 Minnesota Ave
Affiliation City: Paramount
Affiliation State: CA
Affiliation Country: Not reported
Affiliation Zip: 90723
Affiliation Phone: ,

Map ID
Direction
Distance
Elevation

MAP FINDINGS

Site

Database(s)

EDR ID Number
EPA ID Number

MATTCO FORGE INC (Continued)

1000396711

Affiliation Type Desc: Parent Corporation
Entity Name: MATTCO FORGE INC
Entity Title: Not reported
Affiliation Address: Not reported
Affiliation City: Not reported
Affiliation State: Not reported
Affiliation Country: Not reported
Affiliation Zip: Not reported
Affiliation Phone: ,

Affiliation Type Desc: CUPA District
Entity Name: Los Angeles County Fire
Entity Title: Not reported
Affiliation Address: 5825 Rickenbacker Road
Affiliation City: Commerce
Affiliation State: CA
Affiliation Country: Not reported
Affiliation Zip: 90040-3027
Affiliation Phone: (323) 890-4000,

Affiliation Type Desc: Document Preparer
Entity Name: Jennifer Fieber
Entity Title: Not reported
Affiliation Address: Not reported
Affiliation City: Not reported
Affiliation State: Not reported
Affiliation Country: Not reported
Affiliation Zip: Not reported
Affiliation Phone: ,

Affiliation Type Desc: Environmental Contact
Entity Name: Matt Horton
Entity Title: Not reported
Affiliation Address: 16443 MINNESOTA AVE
Affiliation City: PARAMOUNT
Affiliation State: CA
Affiliation Country: Not reported
Affiliation Zip: 90723
Affiliation Phone: ,

Affiliation Type Desc: Facility Mailing Address
Entity Name: Mailing Address
Entity Title: Not reported
Affiliation Address: 16443 Minnesota Ave.
Affiliation City: Paramount
Affiliation State: CA
Affiliation Country: Not reported
Affiliation Zip: 90723
Affiliation Phone: ,

Affiliation Type Desc: Identification Signer
Entity Name: Andrew Fite
Entity Title: Controller
Affiliation Address: Not reported
Affiliation City: Not reported
Affiliation State: Not reported
Affiliation Country: Not reported

Map ID
Direction
Distance
Elevation

MAP FINDINGS

Site

Database(s)

EDR ID Number
EPA ID Number

MATTCO FORGE INC (Continued)

1000396711

Affiliation Zip: Not reported
Affiliation Phone: ,

Affiliation Type Desc: Operator
Entity Name: Mattco Forge Inc.
Entity Title: Not reported
Affiliation Address: Not reported
Affiliation City: Not reported
Affiliation State: Not reported
Affiliation Country: Not reported
Affiliation Zip: Not reported
Affiliation Phone: (562) 634-8635,

Name: MATTCO FORGE INC
Address: 16443 MINNESOTA AVE
City,State,Zip: PARAMOUNT, CA 90723
Site ID: 397236
CERS ID: 835663
CERS Description: Industrial Facility Storm Water

Violations:

Site ID: 397236
Site Name: MATTCO FORGE INC
Violation Date: 08-18-2016
Citation: 22 CCR 15 66265.195(c) - California Code of Regulations, Title 22, Chapter 15, Section(s) 66265.195(c)
Violation Description: Failure to conduct and document inspections of hazardous waste tank systems each operating day and retain records of those inspections at the facility.
Violation Notes: Returned to compliance on 11/22/2016. OBSERVATION: Facility failed to conduct daily inspections of the hazardous waste tank system(s). The owner/operator shall inspect, and document, where present, at least once each operating day: 1) Overfill/spill control equipment; 2) Aboveground portions of the tank system to detect corrosion or releases of water; 3) Data gathered from monitoring and leak-detection equipment; 4) Outside areas of the tank system including secondary containment to detect erosion or signs of releases of hazardous waste; 5) For uncovered tanks, the level of waste in the tank; 6) Cathodic protection if present. Operator was unable to provide written documentation of daily inspections of 750 gallon and 300 gallon waste oil tanks. CORRECTIVE ACTION: Immediately begin daily inspections of the hazardous waste tank system(s), and document the items inspected. Submit a copy of the inspection log for the next 30 days to the CUPA by 9/17/16.
Violation Division: Los Angeles County Fire Department
Violation Program: HW
Violation Source: CERS,

Site ID: 397236
Site Name: MATTCO FORGE INC
Violation Date: 09-12-2019
Citation: 22 CCR 15 66265.195(c) - California Code of Regulations, Title 22, Chapter 15, Section(s) 66265.195(c)
Violation Description: Failure to conduct and document inspections of hazardous waste tank systems each operating day and retain records of those inspections at the facility.
Violation Notes: Returned to compliance on 01/31/2020. OBSERVATION: Daily inspections

Map ID
Direction
Distance
Elevation

MAP FINDINGS

Site

Database(s)

EDR ID Number
EPA ID Number

MATTCO FORGE INC (Continued)

1000396711

of the 750-gallon used oil tank and 2 oily water evaporator tank system have not been conducted and documented. Operator unable to provide written documentation of daily tank inspections. CORRECTIVE ACTION: Submit documentation to the CUPA demonstrating that the 800-gallon used oil tank system is being properly inspected and documented.

Violation Division: Los Angeles County Fire Department
Violation Program: HW
Violation Source: CERS,

Site ID: 397236
Site Name: MATTCO FORGE INC
Violation Date: 09-12-2019
Citation: HSC 6.5 25143.9 - California Health and Safety Code, Chapter 6.5, Section(s) 25143.9

Violation Description: Failure to manage a recyclable material pursuant to HSC 6.5 25143.2(b), (c), or (d).

Violation Notes: Returned to compliance on 01/31/2020. OBSERVATION: Owner/Operator failed to manage a recyclable material pursuant to HSC 6.5 25143.2(b), (c), or (d). Observed fine metals grinding dust generated from 6 grinding stations collected into wet baghouse system and by wet vacuum. Per operator, wet grinding dust is sent to Marko Metals who then recycles it. Operator was not able to provide copy of Recyclable Materials Report from recycler. CORRECTIVE ACTION: Submit documentation demonstrating compliance with HSC 6.5 25143.2(b), (c), or (d) for any material you claim qualifies as an excluded recyclable material, or indicate that this material is to be managed as a hazardous waste.

Violation Division: Los Angeles County Fire Department
Violation Program: HW
Violation Source: CERS,

Site ID: 397236
Site Name: MATTCO FORGE INC
Violation Date: 08-18-2016
Citation: 22 CCR 12 66262.34(f) - California Code of Regulations, Title 22, Chapter 12, Section(s) 66262.34(f)

Violation Description: Failure to properly label hazardous waste accumulation containers and portable tanks with the following requirements: "Hazardous Waste", name and address of the generator, physical and chemical characteristics of the Hazardous Waste, and starting accumulation date.

Violation Notes: Returned to compliance on 11/22/2016. OBSERVATION: All hazardous waste containers shall be marked with the following information: 1) the words Hazardous Waste ; 2) name and address of generator; 3) hazardous properties; 4) physical state; 5) composition (contents); 6) accumulation start date. Observed used oil containers and tanks without hazardous waste labels. Also observed evaporators not properly labeled as hazardous waste. CORRECTIVE ACTION: Immediately label these containers and ensure that all hazardous waste containers are marked with all the required information.

Violation Division: Los Angeles County Fire Department
Violation Program: HW
Violation Source: CERS,

Site ID: 397236
Site Name: MATTCO FORGE INC

Map ID
Direction
Distance
Elevation

MAP FINDINGS

Site

Database(s)

EDR ID Number
EPA ID Number

MATTCO FORGE INC (Continued)

1000396711

Violation Date: 09-12-2019
Citation: 22 CCR 15 66265.16 - California Code of Regulations, Title 22, Chapter 15, Section(s) 66265.16
Violation Description: Failure to provide employees with hazardous waste training program of class room instructions or on-the-job training within the first six months after the date of their employment or assignment to a facility, or to a new position at a facility and annually thereafter. Training records on current personnel shall be kept until closure of the facility and for former employees the record shall be kept for at least three years from the date the employee last worked at the facility. The records shall include the following: the job title for each position at the facility related to hazardous waste management, and the name of the employee filling each job; a written job description for each position, duties of facility personnel assigned to each position, and a written description of the type and amount of both introductory and continuing training that will be given to each person filling a position.
Violation Notes: Returned to compliance on 01/31/2020. OBSERVATION: Documented training of personnel was not available at the time of inspection. CORRECTIVE ACTION: Locate training documentation or conduct training with applicable personnel and document it. Submit a copy of the training documentation to the CUPA.
Violation Division: Los Angeles County Fire Department
Violation Program: HW
Violation Source: CERS,

Site ID: 397236
Site Name: MATTCO FORGE INC
Violation Date: 08-18-2016
Citation: HSC 6.67 25270.4.5(a) - California Health and Safety Code, Chapter 6.67, Section(s) 25270.4.5(a)
Violation Description: Failure to maintain a complete copy of the SPCC Plan at the facility if the facility is normally attended at least four hours per day, or at the nearest field office if the facility is not so attended.
Violation Notes: Returned to compliance on 11/18/2017. Observed SPCC Plan not available at time of inspection. Per operator, SPCC plan is currently being reviewed/updated by third party consultant. Provide a copy of the SPCC Plan. Observed greater than 1320 gallons of petroleum based products on-site.
Violation Division: Los Angeles County Fire Department
Violation Program: APSA
Violation Source: CERS,

Site ID: 397236
Site Name: MATTCO FORGE INC
Violation Date: 08-18-2016
Citation: 22 CCR 15 66265.173 - California Code of Regulations, Title 22, Chapter 15, Section(s) 66265.173
Violation Description: Failure to meet the following container management requirements: (a) A container holding hazardous waste must always be closed during storage, except when it is necessary to add or remove waste. (b) A container holding hazardous waste must not be opened, handled, or stored in a manner which may rupture the container or cause it to leak.
Violation Notes: Returned to compliance on 11/22/2016. OBSERVATION: All hazardous waste containers shall be closed at all times except when adding or removing waste. Observed approx. 15 open/uncovered used oil containers

Map ID
Direction
Distance
Elevation

MAP FINDINGS

Site

Database(s)

EDR ID Number
EPA ID Number

MATTCO FORGE INC (Continued)

1000396711

throughout facility. CORRECTIVE ACTION: Immediately close these containers and ensure all hazardous waste containers are closed when not adding or removing waste.

Violation Division: Los Angeles County Fire Department
Violation Program: HW
Violation Source: CERS,

Site ID: 397236
Site Name: MATTCO FORGE INC
Violation Date: 08-18-2016
Citation: HSC 6.5 25201.5(d)(7) - California Health and Safety Code, Chapter 6.5, Section(s) 25201.5(d)(7)

Violation Description: Failure to submit the signature page for the onsite treatment notification.

Violation Notes: Returned to compliance on 11/22/2016. OBSERVATION: Notification information for treating HW onsite has not been submitted to the CERS. No person may treat HW onsite without submitting notification information sixty (60) days prior to beginning the first treatment of waste. Observed 2 evaporator on-site, however, notification information has not been submitted to CERS. CORRECTIVE ACTION: Immediately submit the required notification information to the CERS for review by the CUPA.

Violation Division: Los Angeles County Fire Department
Violation Program: CE
Violation Source: CERS,

Site ID: 397236
Site Name: MATTCO FORGE INC
Violation Date: 09-12-2019
Citation: HSC 6.5 25201.5(d)(6) - California Health and Safety Code, Chapter 6.5, Section(s) 25201.5(d)(6)

Violation Description: Failure of the generator to prepare and maintain onsite, for a period of three years, the following: (1) adequate records to demonstrate compliance with all applicable pretreatment standards and discharge requirements issued by the agency operating the POTW; (2) records of the dates, concentrations, amounts, and types of waste treated; and (3) written operating instructions.

Violation Notes: OBSERVATION: The Owner/Operator failed to maintain records for hazardous waste treatment for three years. The generator shall prepare and maintain written operating instructions, a record of the dates, amounts, types of hazardous waste treated, a written inspection schedule and a log of inspections conducted onsite for a period of three years. The generator shall also maintain adequate records to demonstrate compliance with all applicable pretreatment standards and industrial waste discharge requirements issued by the POTW. Observed 2 evaporators onsite. Per operator only Evaporator 1 currently in service, however, treatment records were not available at time of inspection. CORRECTIVE ACTIONS: Ensure that written operating instructions, records of the dates, amounts, types of hazardous waste treated, a written inspection schedule and a log of inspections conducted are maintained onsite for a period of three years. Records must be maintained to adequately demonstrate [Truncated]

Violation Division: Los Angeles County Fire Department
Violation Program: CE
Violation Source: CERS,

Site ID: 397236

Map ID
Direction
Distance
Elevation

MAP FINDINGS

Site

Database(s)

EDR ID Number
EPA ID Number

MATTCO FORGE INC (Continued)

1000396711

Site Name: MATTCO FORGE INC
Violation Date: 09-12-2019
Citation: 22 CCR 12 66262.34(f) - California Code of Regulations, Title 22, Chapter 12, Section(s) 66262.34(f)
Violation Description: Failure to properly label hazardous waste accumulation containers and portable tanks with the following requirements: "Hazardous Waste", name and address of the generator, physical and chemical characteristics of the Hazardous Waste, and starting accumulation date.
Violation Notes: Returned to compliance on 01/31/2020. OBSERVATION: Used oil and used oily absorbent wast containers were observed without hazardous waste labels. CORRECTIVE ACTION: Submit a photo to the CUPA demonstrating that the container listed above has been properly labeled.
Violation Division: Los Angeles County Fire Department
Violation Program: HW
Violation Source: CERS,

Site ID: 397236
Site Name: MATTCO FORGE INC
Violation Date: 09-12-2019
Citation: 22 CCR 11 66261.7 - California Code of Regulations, Title 22, Chapter 11, Section(s) 66261.7
Violation Description: Failure to manage empty containers greater than 5 gallons in capacity that previously held a hazardous material/waste in accordance with 22 CCR 11 66261.7 including but not limited to the following: (e)(2)By reclaiming its scrap value onsite or shipping the container or inner liner to a person who reclaims its scrap value; or (3) By reconditioning or re manufacturing the container or inner liner onsite for subsequent reuse, or shipping the container or inner liner to a person who reconditions or re-manufactures the container or inner liner; or (4) By shipping the container or inner liner to a supplier or to another intermediate collection location for accumulation prior to managing the container or inner liner pursuant to subsections (e)(2) or (e)(3) of 22 CCR 11 66261.7; or (i) By shipping the container or inner liner back to the supplier for the purpose of being refilled. (f) A container or an inner liner removed from a container larger than five gallons in capacity which is managed pursuant to subsection (e) of 22 CCR 11 66261.7 shall be marked with the date it has been emptied and shall be managed within one year of being emptied.
Violation Notes: Returned to compliance on 01/31/2020. OBSERVATION: More than 20 empty 55-gallon drums located in area adjacent to used oil tank was observed without labels. CORRECTIVE ACTION: Submit photos/documentation to this department demonstrating that the empty containers listed above have been marked with the date they were emptied and are being properly managed pursuant to 22 CCR 11 66261.7.
Violation Division: Los Angeles County Fire Department
Violation Program: HW
Violation Source: CERS,

Site ID: 397236
Site Name: MATTCO FORGE INC
Violation Date: 09-12-2019
Citation: HSC 6.95 25508(a)(1) - California Health and Safety Code, Chapter 6.95, Section(s) 25508(a)(1)
Violation Description: Failure to complete and electronically submit hazardous material inventory information for all reportable hazardous materials on site

Map ID
Direction
Distance
Elevation

MAP FINDINGS

Site

Database(s)

EDR ID Number
EPA ID Number

MATTCO FORGE INC (Continued)

1000396711

Violation Notes: at or above reportable quantities.
Returned to compliance on 12/31/2019. OBSERVATION: The business failed to complete and electronically submit chemical inventory information for all reportable hazardous materials on site at or above reportable quantities. Observed Magnesium stored on site, in amounts greater than 100 pounds per operator. CORRECTIVE ACTION: Complete and electronically submit the chemical inventory information for all reportable hazardous materials on site at or above reportable quantities.

Violation Division: Los Angeles County Fire Department
Violation Program: HMRRP
Violation Source: CERS,

Site ID: 397236
Site Name: MATTCO FORGE INC
Violation Date: 09-12-2019
Citation: 22 CCR 15 66265.53 - California Code of Regulations, Title 22, Chapter 15, Section(s) 66265.53

Violation Description: Failure to maintain a copy of the contingency plan and all its revisions at the facility and to submit a copy to all local police departments, fire departments, hospitals, and State and local emergency response teams that may be called upon to provide emergency services.

Violation Notes: Returned to compliance on 01/31/2020. OBSERVATION: A copy of the Contingency Plan is not maintained at the facility. Operator was unable to provide at time of inspection. CORRECTIVE ACTION: Locate a copy of the Contingency Plan, maintain it at the facility, and submit a copy to the CUPA.

Violation Division: Los Angeles County Fire Department
Violation Program: HW
Violation Source: CERS,

Site ID: 397236
Site Name: MATTCO FORGE INC
Violation Date: 08-18-2016
Citation: 19 CCR 6.95 25508(a)(1) - California Code of Regulations, Title 19, Chapter 6.95, Section(s) 25508(a)(1)

Violation Description: Failure to complete and electronically submit the Business Activities Page and/or Business Owner Operator Identification Page.

Violation Notes: Returned to compliance on 11/22/2016. OBSERVATION: Update the Business Activities page answer to the question "Does your facility consolidate hazardous waste generated at a remote site?" accurately. Observed "YES" as the answer to the questions, however, operator stated facility does not generate hazardous waste at a remote site. Update the answer to this question to "NO". CORRECTIVE ACTION: Complete the Business Activities page and submit electronically in the California Environmental Reporting System (CERS).

Violation Division: Los Angeles County Fire Department
Violation Program: HMRRP
Violation Source: CERS,

Site ID: 397236
Site Name: MATTCO FORGE INC
Violation Date: 08-18-2016
Citation: 22 CCR 15 66265.192(a) - California Code of Regulations, Title 22, Chapter 15, Section(s) 66265.192(a)

Violation Description: Failure to obtain and maintain a written assessment reviewed and

Map ID
Direction
Distance
Elevation

MAP FINDINGS

Site

Database(s)

EDR ID Number
EPA ID Number

MATTCO FORGE INC (Continued)

1000396711

Violation Notes: certified by an independent, qualified, professional engineer prior to placing the tank system in service. The written assessment shall state that, the new hazardous waste tank system has sufficient structural integrity, is acceptable for the transferring, storing and treating of hazardous waste, and that the tanks and containment system including the foundation, structural support, seams, connections, and pressure controls (if applicable) are suitably designed to meet the regulation. Returned to compliance on 12/07/2017. OBSERVATION: Owner/Operator does not have a tank assessment for the 750 gal used oil tank and the 300 gal used oil tank. The owner or operator of a hazardous waste tank shall obtain a written assessment reviewed and certified by an independent, qualified, professional engineer, registered in California attesting that the system has sufficient structural integrity, is acceptable for the transferring, storing, and treating of hazardous waste, and that the tanks and containment system are suitably designed. CORRECTIVE ACTION: Immediately have an assessment prepared for the [note size and contents of tank] tank. Submit a schedule showing when this will be accomplished to the CUPA by 9/17/16.

Violation Division: Los Angeles County Fire Department
Violation Program: HW
Violation Source: CERS,

Site ID: 397236
Site Name: MATTCO FORGE INC
Violation Date: 08-18-2016
Citation: HSC 6.95 25508(a)(1) - California Health and Safety Code, Chapter 6.95, Section(s) 25508(a)(1)

Violation Description: Failure to complete and electronically submit hazardous material inventory information for all reportable hazardous materials on site at or above reportable quantities.

Violation Notes: Returned to compliance on 11/22/2016. OBSERVATION: Please update the Hazardous Materials Inventory reported to CERS to reflect the materials and amounts as observed on- site. Observed the following: Need to report: Nitrogen - 5 x 304 cu ft approx EA 712 - 3 x 30 gal Gear oil - 6 x 55 gal Adjust quantities reported: Propane - 499 gal tank, 20 x 10 gal cylinders; 50 gal cylinder (approx 26701.85 cu ft) Waste oil - 1 x 750 gal AST; 1 x 300 gal AST; 1 x 250 gal tote; 8 x 55 gal drums CORRECTIVE ACTION: Complete and submit the Hazardous Materials Inventory Chemical Description page for all materials listed above electronically in the California Environmental Reporting System (CERS).

Violation Division: Los Angeles County Fire Department
Violation Program: HMRRP
Violation Source: CERS,

Site ID: 397236
Site Name: MATTCO FORGE INC
Violation Date: 08-18-2016
Citation: 22 CCR 15 66265.31 - California Code of Regulations, Title 22, Chapter 15, Section(s) 66265.31

Violation Description: Failure to maintain and operate the facility to minimize the possibility of a fire, explosion, or any unplanned sudden or non-sudden release of hazardous waste or hazardous waste constituents to air, soil, or surface water which could threaten human health or the environment.

Violation Notes: Returned to compliance on 11/22/2016. OBSERVATION: Generator failed to

Map ID
Direction
Distance
Elevation

MAP FINDINGS

Site

Database(s)

EDR ID Number
EPA ID Number

MATTCO FORGE INC (Continued)

1000396711

maintain and operate the facility to minimize the possibility of a fire, explosion, or any unplanned sudden or non-sudden release of hazardous waste or hazardous waste constituents to the air, soil, or surface water which could threaten human health or the environment. Observed the following: 1) Accumulation of oil, approx 3 inches deep, inside of the secondary containment for the 750 gallon used oil tank located at alleyway. 2) Numerous soiled shop towels throughout facility 3) Oily residues accumulated on the ground surfaces around press machines 4) Oil accumulated on the ground surfaces under the diesel powered lift 5) Cylinder of Acetylene stored directly next to 4 cylinders of Oxygen at gas storage area. CORRECTIVE ACTION: Owner/Operator shall immediately maintain the facility to minimize the possibility of a fire, explosion, or any unplanned sudden or non-sudden release of hazardous waste or hazardous waste constituents to [Truncated]

Violation Division: Los Angeles County Fire Department
Violation Program: HW
Violation Source: CERS,

Site ID: 397236
Site Name: MATTCO FORGE INC
Violation Date: 09-12-2019
Citation: 22 CCR 15 66265.31 - California Code of Regulations, Title 22, Chapter 15, Section(s) 66265.31

Violation Description: Failure to maintain and operate the facility to minimize the possibility of a fire, explosion, or any unplanned sudden or non-sudden release of hazardous waste or hazardous waste constituents to air, soil, or surface water which could threaten human health or the environment.

Violation Notes: Returned to compliance on 01/31/2020. OBSERVATION: Used oil and oily absorbent were observed accumulated on ground surfaces around various equipment and storage areas throughout facility. CORRECTIVE ACTION: Submit photos/documentation to the CUPA demonstrating the spill has been properly removed and managed.

Violation Division: Los Angeles County Fire Department
Violation Program: HW
Violation Source: CERS,

Evaluation:
Eval General Type: Compliance Evaluation Inspection
Eval Date: 08-18-2016
Violations Found: Yes
Eval Type: Routine done by local agency
Eval Notes: Jose Contreras, Production Manager
Eval Division: Los Angeles County Fire Department
Eval Program: CE
Eval Source: CERS,

Eval General Type: Compliance Evaluation Inspection
Eval Date: 09-27-2013
Violations Found: Yes
Eval Type: Routine done by local agency
Eval Notes: Inspected by: E. Hernandez Consent given by: Jose Contreras
Eval Division: Los Angeles County Fire Department
Eval Program: HW
Eval Source: CERS,

Map ID
Direction
Distance
Elevation

MAP FINDINGS

Site

Database(s)

EDR ID Number
EPA ID Number

MATTCO FORGE INC (Continued)

1000396711

Eval General Type:	Other/Unknown
Eval Date:	11-22-2016
Violations Found:	No
Eval Type:	Other, not routine, done by local agency
Eval Notes:	Not reported
Eval Division:	Los Angeles County Fire Department
Eval Program:	HMRRP
Eval Source:	CERS,
Eval General Type:	Compliance Evaluation Inspection
Eval Date:	09-27-2013
Violations Found:	Yes
Eval Type:	Routine done by local agency
Eval Notes:	Inspected by: E. Hernandez Consent given by: Jose Contreras
Eval Division:	Los Angeles County Fire Department
Eval Program:	HMRRP
Eval Source:	CERS,
Eval General Type:	Other/Unknown
Eval Date:	11-22-2016
Violations Found:	No
Eval Type:	Other, not routine, done by local agency
Eval Notes:	Not reported
Eval Division:	Los Angeles County Fire Department
Eval Program:	APSA
Eval Source:	CERS,
Eval General Type:	Other/Unknown
Eval Date:	11-22-2016
Violations Found:	No
Eval Type:	Other, not routine, done by local agency
Eval Notes:	Not reported
Eval Division:	Los Angeles County Fire Department
Eval Program:	HW
Eval Source:	CERS,
Eval General Type:	Other/Unknown
Eval Date:	12-11-2017
Violations Found:	No
Eval Type:	Other, not routine, done by local agency
Eval Notes:	Not reported
Eval Division:	Los Angeles County Fire Department
Eval Program:	HW
Eval Source:	CERS,
Eval General Type:	Other/Unknown
Eval Date:	01-26-2017
Violations Found:	No
Eval Type:	Other, not routine, done by local agency
Eval Notes:	Not reported
Eval Division:	Los Angeles County Fire Department
Eval Program:	APSA
Eval Source:	CERS,
Eval General Type:	Compliance Evaluation Inspection
Eval Date:	08-18-2016
Violations Found:	Yes

Map ID
Direction
Distance
Elevation

MAP FINDINGS

Site

Database(s)

EDR ID Number
EPA ID Number

MATTCO FORGE INC (Continued)

1000396711

Eval Type: Routine done by local agency
Eval Notes: Jose Contreras, Production Manager
Eval Division: Los Angeles County Fire Department
Eval Program: APSA
Eval Source: CERS,

Eval General Type: Compliance Evaluation Inspection
Eval Date: 09-12-2019
Violations Found: Yes
Eval Type: Routine done by local agency
Eval Notes: Andy Overweg, Director of Operations
Eval Division: Los Angeles County Fire Department
Eval Program: CE
Eval Source: CERS,

Eval General Type: Compliance Evaluation Inspection
Eval Date: 09-12-2019
Violations Found: Yes
Eval Type: Routine done by local agency
Eval Notes: Andy Overweg, Director of Operations
Eval Division: Los Angeles County Fire Department
Eval Program: HMRRP
Eval Source: CERS,

Eval General Type: Compliance Evaluation Inspection
Eval Date: 09-12-2019
Violations Found: Yes
Eval Type: Routine done by local agency
Eval Notes: Andy Overweg, Director of Operations
Eval Division: Los Angeles County Fire Department
Eval Program: HW
Eval Source: CERS,

Eval General Type: Compliance Evaluation Inspection
Eval Date: 09-27-2013
Violations Found: No
Eval Type: Routine done by local agency
Eval Notes: Not reported
Eval Division: Los Angeles County Fire Department
Eval Program: CE
Eval Source: CERS,

Eval General Type: Compliance Evaluation Inspection
Eval Date: 09-27-2013
Violations Found: No
Eval Type: Routine done by local agency
Eval Notes: Not reported
Eval Division: Los Angeles County Fire Department
Eval Program: HMRRP
Eval Source: CERS,

Eval General Type: Compliance Evaluation Inspection
Eval Date: 09-27-2013
Violations Found: No
Eval Type: Routine done by local agency
Eval Notes: Not reported
Eval Division: Los Angeles County Fire Department

Map ID
Direction
Distance
Elevation

MAP FINDINGS

Site

Database(s)

EDR ID Number
EPA ID Number

MATTCO FORGE INC (Continued)

1000396711

Eval Program: HW
Eval Source: CERS,

Eval General Type: Compliance Evaluation Inspection
Eval Date: 09-27-2013
Violations Found: Yes
Eval Type: Routine done by local agency
Eval Notes: Inspected by: E. Hernandez Consent given by: Jose Contreras
Eval Division: Los Angeles County Fire Department
Eval Program: APSA
Eval Source: CERS,

Eval General Type: Compliance Evaluation Inspection
Eval Date: 09-27-2013
Violations Found: Yes
Eval Type: Routine done by local agency
Eval Notes: Inspected by: E. Hernandez Consent given by: Jose Contreras
Eval Division: Los Angeles County Fire Department
Eval Program: PBR
Eval Source: CERS,

Eval General Type: Other/Unknown
Eval Date: 11-22-2016
Violations Found: No
Eval Type: Other, not routine, done by local agency
Eval Notes: Not reported
Eval Division: Los Angeles County Fire Department
Eval Program: CE
Eval Source: CERS,

Eval General Type: Other/Unknown
Eval Date: 11-30-2017
Violations Found: No
Eval Type: Other, not routine, done by local agency
Eval Notes: Not reported
Eval Division: Los Angeles County Fire Department
Eval Program: APSA
Eval Source: CERS,

Eval General Type: Other/Unknown
Eval Date: 01-26-2017
Violations Found: No
Eval Type: Other, not routine, done by local agency
Eval Notes: Not reported
Eval Division: Los Angeles County Fire Department
Eval Program: HW
Eval Source: CERS,

Eval General Type: Compliance Evaluation Inspection
Eval Date: 08-18-2016
Violations Found: Yes
Eval Type: Routine done by local agency
Eval Notes: Jose Contreras, Production Manager
Eval Division: Los Angeles County Fire Department
Eval Program: HMRRP
Eval Source: CERS,

Map ID
Direction
Distance
Elevation

MAP FINDINGS

Site

Database(s)

EDR ID Number
EPA ID Number

MATTCO FORGE INC (Continued)

1000396711

Eval General Type: Compliance Evaluation Inspection
Eval Date: 08-18-2016
Violations Found: Yes
Eval Type: Routine done by local agency
Eval Notes: Jose Contreras, Production Manager
Eval Division: Los Angeles County Fire Department
Eval Program: HW
Eval Source: CERS,

Eval General Type: Compliance Evaluation Inspection
Eval Date: 09-12-2019
Violations Found: No
Eval Type: Routine done by local agency
Eval Notes: Andy Overweg, Director of Operations
Eval Division: Los Angeles County Fire Department
Eval Program: APSA
Eval Source: CERS,

Eval General Type: Compliance Evaluation Inspection
Eval Date: 09-27-2013
Violations Found: No
Eval Type: Routine done by local agency
Eval Notes: Not reported
Eval Division: Los Angeles County Fire Department
Eval Program: APSA
Eval Source: CERS,

Coordinates:
Site ID: 397236
Facility Name: MATTCO FORGE INC
Env Int Type Code: APSA
Program ID: 10295434
Coord Name: Not reported
Ref Point Type Desc: Center of a facility or station.,
Latitude: 33.884090
Longitude: -118.167150

Affiliation:
Affiliation Type Desc: Onsite Treatment Unit Owner Operator
Entity Name: Jose Contreras
Entity Title: Production Manager
Affiliation Address: Not reported
Affiliation City: Not reported
Affiliation State: Not reported
Affiliation Country: Not reported
Affiliation Zip: Not reported
Affiliation Phone: ,

Affiliation Type Desc: Property Owner
Entity Name: Matthew Minguéz
Entity Title: Not reported
Affiliation Address: 2435 Kiser
Affiliation City: Tustin
Affiliation State: CA
Affiliation Country: United States
Affiliation Zip: 92782

Map ID
Direction
Distance
Elevation

MAP FINDINGS

Site

Database(s)

EDR ID Number
EPA ID Number

MATTCO FORGE INC (Continued)

1000396711

Affiliation Phone: (714) 731-1534,
Affiliation Type Desc: Legal Owner
Entity Name: Mattco Forge Inc.
Entity Title: Not reported
Affiliation Address: 16443 MINNESOTA AVE
Affiliation City: PARAMOUNT
Affiliation State: CA
Affiliation Country: United States
Affiliation Zip: 90723
Affiliation Phone: (562) 634-8365,

Affiliation Type Desc: Owner/Operator
Entity Name: Mattco Forge Inc
Entity Title: Operator
Affiliation Address: 16443 Minnesota Ave
Affiliation City: Paramount
Affiliation State: CA
Affiliation Country: Not reported
Affiliation Zip: 90723
Affiliation Phone: ,

Affiliation Type Desc: Parent Corporation
Entity Name: MATTCO FORGE INC
Entity Title: Not reported
Affiliation Address: Not reported
Affiliation City: Not reported
Affiliation State: Not reported
Affiliation Country: Not reported
Affiliation Zip: Not reported
Affiliation Phone: ,

Affiliation Type Desc: CUPA District
Entity Name: Los Angeles County Fire
Entity Title: Not reported
Affiliation Address: 5825 Rickenbacker Road
Affiliation City: Commerce
Affiliation State: CA
Affiliation Country: Not reported
Affiliation Zip: 90040-3027
Affiliation Phone: (323) 890-4000,

Affiliation Type Desc: Document Preparer
Entity Name: Jennifer Fieber
Entity Title: Not reported
Affiliation Address: Not reported
Affiliation City: Not reported
Affiliation State: Not reported
Affiliation Country: Not reported
Affiliation Zip: Not reported
Affiliation Phone: ,

Affiliation Type Desc: Environmental Contact
Entity Name: Matt Horton
Entity Title: Not reported
Affiliation Address: 16443 MINNESOTA AVE
Affiliation City: PARAMOUNT

Map ID
 Direction
 Distance
 Elevation

MAP FINDINGS

Site

Database(s)

EDR ID Number
 EPA ID Number

MATTCO FORGE INC (Continued)

1000396711

Affiliation State: CA
 Affiliation Country: Not reported
 Affiliation Zip: 90723
 Affiliation Phone: ,

Affiliation Type Desc: Facility Mailing Address
 Entity Name: Mailing Address
 Entity Title: Not reported
 Affiliation Address: 16443 Minnesota Ave.
 Affiliation City: Paramount
 Affiliation State: CA
 Affiliation Country: Not reported
 Affiliation Zip: 90723
 Affiliation Phone: ,

Affiliation Type Desc: Identification Signer
 Entity Name: Andrew Fite
 Entity Title: Controller
 Affiliation Address: Not reported
 Affiliation City: Not reported
 Affiliation State: Not reported
 Affiliation Country: Not reported
 Affiliation Zip: Not reported
 Affiliation Phone: ,

Affiliation Type Desc: Operator
 Entity Name: Mattco Forge Inc.
 Entity Title: Not reported
 Affiliation Address: Not reported
 Affiliation City: Not reported
 Affiliation State: Not reported
 Affiliation Country: Not reported
 Affiliation Zip: Not reported
 Affiliation Phone: (562) 634-8635,

U173
ENE
1/8-1/4
0.247 mi.
1303 ft.

BEAR EQUIPMENT RENTAL INC
7831 E ALONDRA BLVD
PARAMOUNT, CA 90723

Site 6 of 7 in cluster U

HIST UST
HAZNET
HWTS

S113116742
N/A

Relative:
Higher
Actual:
71 ft.

HIST UST:
 Name: RANGE EQUIPMENT RENTAL INC
 Address: 7831 E ALONDRA BLVD
 City,State,Zip: PARAMOUNT, CA 90723
 File Number: 00027EDA
 URL: <http://geotracker.waterboards.ca.gov/ustpdfs/pdf/00027EDA.pdf>
 Region: Not reported
 Facility ID: Not reported
 Facility Type: Not reported
 Other Type: Not reported
 Contact Name: Not reported
 Telephone: Not reported
 Owner Name: Not reported
 Owner Address: Not reported
 Owner City,St,Zip: Not reported
 Total Tanks: Not reported

Map ID
Direction
Distance
Elevation

MAP FINDINGS

Site

Database(s)

EDR ID Number
EPA ID Number

BEAR EQUIPMENT RENTAL INC (Continued)

S113116742

Tank Num: Not reported
Container Num: Not reported
Year Installed: Not reported
Tank Capacity: Not reported
Tank Used for: Not reported
Type of Fuel: Not reported
Container Construction Thickness: Not reported
Leak Detection: Not reported

[Click here for Geo Tracker PDF:](#)

HAZNET:

Name: BEAR EQUIPMENT RENTAL INC
Address: 7831 E ALONDRA BLVD
Address 2: Not reported
City,State,Zip: PARAMOUNT, CA 907230000
Contact: GLENN MOWER/SHOP FOREMAN
Telephone: 5626349902
Mailing Name: Not reported
Mailing Address: PO BOX 993

Year: 2002
Gepaid: CAL000238487
TSD EPA ID: CAD028409019
CA Waste Code: 135 - Unspecified aqueous solution
Disposal Method: T01 - Treatment, Tank
Tons: 0.462

Year: 2002
Gepaid: CAL000238487
TSD EPA ID: CAD028409019
CA Waste Code: 213 - Hydrocarbon solvents (benzene, hexane, Stoddard, Etc.)
Disposal Method: T01 - Treatment, Tank
Tons: 0.22935

Additional Info:

Year: 2002
Gen EPA ID: CAL000238487

Shipment Date: 20020228
Creation Date: 7/22/2002 18:31:22
Receipt Date: 20020315
Manifest ID: 21718481
Trans EPA ID: CAR000036921
Trans Name: Not reported
Trans 2 EPA ID: Not reported
Trans 2 Name: Not reported
TSD EPA ID: CAD028409019
Trans Name: Not reported
TSD Ait EPA ID: Not reported
TSD Ait Name: Not reported
Waste Code Description: 213 - Hydrocarbon solvents (benzene, hexane, Stoddard, etc.)
RCRA Code: Not reported
Meth Code: T01 - Treatment, Tank
Quantity Tons: 0.22935

Map ID
Direction
Distance
Elevation

MAP FINDINGS

Site

Database(s)

EDR ID Number
EPA ID Number

BEAR EQUIPMENT RENTAL INC (Continued)

S113116742

Waste Quantity: 55
Quantity Unit: G
Additional Code 1: Not reported
Additional Code 2: Not reported
Additional Code 3: Not reported
Additional Code 4: Not reported
Additional Code 5: Not reported

Shipment Date: 20020228
Creation Date: 7/22/2002 18:31:22
Receipt Date: 20020315
Manifest ID: 21718481
Trans EPA ID: CAR000036921
Trans Name: Not reported
Trans 2 EPA ID: Not reported
Trans 2 Name: Not reported
TSDf EPA ID: CAD028409019
Trans Name: Not reported
TSDf Alt EPA ID: Not reported
TSDf Alt Name: Not reported
Waste Code Description: 135 - Unspecified aqueous solution
RCRA Code: Not reported
Meth Code: T01 - Treatment, Tank
Quantity Tons: 0.462
Waste Quantity: 110
Quantity Unit: G
Additional Code 1: Not reported
Additional Code 2: Not reported
Additional Code 3: Not reported
Additional Code 4: Not reported
Additional Code 5: Not reported

HWTS:

Name: BEAR EQUIPMENT RENTAL INC
Address: 7831 E ALONDRA BLVD
Address 2: Not reported
City,State,Zip: PARAMOUNT, CA 907230000
EPA ID: CAL000238487
Inactive Date: 06/30/2002
Create Date: 02/22/2002
Last Act Date: 10/08/2002
Mailing Name: Not reported
Mailing Address: PO BOX 993
Mailing Address 2: Not reported
Mailing City,State,Zip: PARAMOUNT, CA 907230000
Owner Name: BEAR EQUIPMENT RENTAL INC
Owner Address: PO BOX 993
Owner Address 2: Not reported
Owner City,State,Zip: PARAMOUNT, CA 907230000
Contact Name: GLENN MOWER/SHOP FOREMAN
Contact Address: PO BOX 993
Contact Address 2: Not reported
City,State,Zip: PARAMOUNT, CA 907230000

NAICS:

EPA ID: CAL000238487
Create Date: 2002-03-14 16:36:29.000

Map ID
Direction
Distance
Elevation

MAP FINDINGS

Site

Database(s)

EDR ID Number
EPA ID Number

BEAR EQUIPMENT RENTAL INC (Continued)

S113116742

NAICS Code: 2349
NAICS Description: Other Heavy Construction
Issued EPA ID Date: 2002-02-22 00:00:00
Inactive Date: 2002-06-30 00:00:00
Facility Name: BEAR EQUIPMENT RENTAL INC
Facility Address: 7831 E ALONDRA BLVD
Facility Address 2: Not reported
Facility City: PARAMOUNT
Facility County: Not reported
Facility State: CA
Facility Zip: 907230000

EPA ID: CAL000238487
Create Date: 2004-02-05 07:41:11.000
NAICS Code: 23499
NAICS Description: All Other Heavy Construction
Issued EPA ID Date: 2002-02-22 00:00:00
Inactive Date: 2002-06-30 00:00:00
Facility Name: BEAR EQUIPMENT RENTAL INC
Facility Address: 7831 E ALONDRA BLVD
Facility Address 2: Not reported
Facility City: PARAMOUNT
Facility County: Not reported
Facility State: CA
Facility Zip: 907230000

174
WNW
1/8-1/4
0.247 mi.
1305 ft.

GENUINE PARTS CO DBA NAPA AUTO PARTS - LA 029
7314 ALONDRA BLVD
PARAMOUNT, CA 90723

RCRA NonGen / NLR

1024821608
CAL000337852

Relative:
Higher
Actual:
67 ft.

RCRA NonGen / NLR:
Date Form Received by Agency: 20081110
Handler Name: GENUINE PARTS CO DBA NAPA AUTO PARTS - LA 029
Handler Address: 7314 ALONDRA BLVD
Handler City,State,Zip: PARAMOUNT, CA 90723
EPA ID: CAL000337852
Contact Name: OSHAY BARNER
Contact Address: 7150 S FULTON STREET #300
Contact City,State,Zip: CENTENNIAL, CO 80112
Contact Telephone: 303-623-7373
Contact Fax: 303-623-5143
Contact Email: OSHAY_BARNER@GENPT.COM
Contact Title: Not reported
EPA Region: 09
Land Type: Not reported
Federal Waste Generator Description: Not a generator, verified
Non-Notifier: Not reported
Biennial Report Cycle: Not reported
Accessibility: Not reported
Active Site Indicator: Handler Activities
State District Owner: Not reported
State District: Not reported
Mailing Address: 7150 S FULTON STREET #300
Mailing City,State,Zip: CENTENNIAL, CO 80110-0000
Owner Name: GENUINE PARTS COMPANY

Map ID
 Direction
 Distance
 Elevation

MAP FINDINGS

Site

Database(s)

EDR ID Number
 EPA ID Number

GENUINE PARTS CO DBA NAPA AUTO PARTS - LA 029 (Continued)

1024821608

Owner Type:	Other
Operator Name:	OSHAY BARNER
Operator Type:	Other
Short-Term Generator Activity:	No
Importer Activity:	No
Mixed Waste Generator:	No
Transporter Activity:	No
Transfer Facility Activity:	No
Recycler Activity with Storage:	No
Small Quantity On-Site Burner Exemption:	No
Smelting Melting and Refining Furnace Exemption:	No
Underground Injection Control:	No
Off-Site Waste Receipt:	No
Universal Waste Indicator:	Yes
Universal Waste Destination Facility:	Yes
Federal Universal Waste:	No
Active Site Fed-Reg Treatment Storage and Disposal Facility:	Not reported
Active Site Converter Treatment storage and Disposal Facility:	Not reported
Active Site State-Reg Treatment Storage and Disposal Facility:	Not reported
Active Site State-Reg Handler:	---
Federal Facility Indicator:	Not reported
Hazardous Secondary Material Indicator:	N
Sub-Part K Indicator:	Not reported
Commercial TSD Indicator:	No
Treatment Storage and Disposal Type:	Not reported
2018 GPRA Permit Baseline:	Not on the Baseline
2018 GPRA Renewals Baseline:	Not on the Baseline
Permit Renewals Workload Universe:	Not reported
Permit Workload Universe:	Not reported
Permit Progress Universe:	Not reported
Post-Closure Workload Universe:	Not reported
Closure Workload Universe:	Not reported
202 GPRA Corrective Action Baseline:	No
Corrective Action Workload Universe:	No
Subject to Corrective Action Universe:	No
Non-TSDs Where RCRA CA has Been Imposed Universe:	No
TSDs Potentially Subject to CA Under 3004 (u)/(v) Universe:	No
TSDs Only Subject to CA under Discretionary Auth Universe:	No
Corrective Action Priority Ranking:	No NCAPS ranking
Environmental Control Indicator:	No
Institutional Control Indicator:	No
Human Exposure Controls Indicator:	N/A
Groundwater Controls Indicator:	N/A
Operating TSD Universe:	Not reported
Full Enforcement Universe:	Not reported
Significant Non-Complier Universe:	No
Unaddressed Significant Non-Complier Universe:	No
Addressed Significant Non-Complier Universe:	No
Significant Non-Complier With a Compliance Schedule Universe:	No
Financial Assurance Required:	Not reported
Handler Date of Last Change:	20180905
Recognized Trader-Importer:	No
Recognized Trader-Exporter:	No
Importer of Spent Lead Acid Batteries:	No
Exporter of Spent Lead Acid Batteries:	No
Recycler Activity Without Storage:	No
Manifest Broker:	No

Map ID
Direction
Distance
Elevation

MAP FINDINGS

Site

Database(s)

EDR ID Number
EPA ID Number

GENUINE PARTS CO DBA NAPA AUTO PARTS - LA 029 (Continued)

1024821608

Sub-Part P Indicator: No

Handler - Owner Operator:

Owner/Operator Indicator: Owner
Owner/Operator Name: GENUINE PARTS COMPANY
Legal Status: Other
Date Became Current: Not reported
Date Ended Current: Not reported
Owner/Operator Address: 2999 WILDWOOD PARKWAY
Owner/Operator City,State,Zip: ATLANTA, GA 30339-0000
Owner/Operator Telephone: 770-953-1700
Owner/Operator Telephone Ext: Not reported
Owner/Operator Fax: Not reported
Owner/Operator Email: Not reported

Owner/Operator Indicator: Operator
Owner/Operator Name: OSHAY BARNER
Legal Status: Other
Date Became Current: Not reported
Date Ended Current: Not reported
Owner/Operator Address: 7150 S FULTON STREET #300
Owner/Operator City,State,Zip: CENTENNIAL, CO 80112
Owner/Operator Telephone: 303-623-7373
Owner/Operator Telephone Ext: Not reported
Owner/Operator Fax: Not reported
Owner/Operator Email: Not reported

Historic Generators:

Receive Date: 20081110
Handler Name: GENUINE PARTS CO DBA NAPA AUTO PARTS - LA 029
Federal Waste Generator Description: Not a generator, verified
State District Owner: Not reported
Large Quantity Handler of Universal Waste: No
Recognized Trader Importer: No
Recognized Trader Exporter: No
Spent Lead Acid Battery Importer: No
Spent Lead Acid Battery Exporter: No
Current Record: Yes
Non Storage Recycler Activity: Not reported
Electronic Manifest Broker: Not reported

List of NAICS Codes and Descriptions:

NAICS Code: 44131
NAICS Description: AUTOMOTIVE PARTS AND ACCESSORIES STORES

NAICS Code: 56299
NAICS Description: ALL OTHER WASTE MANAGEMENT SERVICES

Facility Has Received Notices of Violations:

Violations: No Violations Found

Evaluation Action Summary:

Evaluations: No Evaluations Found

Map ID
Direction
Distance
Elevation

MAP FINDINGS

Site

Database(s)

EDR ID Number
EPA ID Number

V175 US LUBRICANTS
North 15534-15544 MINNESOTA AVE
1/4-1/2 PARAMOUNT, CA 90723
0.251 mi.
1324 ft. Site 7 of 7 in cluster V

SEMS-ARCHIVE 1003878868
CAD981413818

Relative:
Higher
Actual:
72 ft.

SEMS Archive:
Site ID: 0902331
EPA ID: CAD981413818
Name: US LUBRICANTS
Address: 15534-15544 MINNESOTA AVE
Address 2: Not reported
City,State,Zip: PARAMOUNT, CA 90723
Cong District: 31
FIPS Code: 06037
FF: N
NPL: Not on the NPL
Non NPL Status: NFRAP-Site does not qualify for the NPL based on existing information

SEMS Archive Detail:

Region: 09
Site ID: 0902331
EPA ID: CAD981413818
Site Name: US LUBRICANTS
NPL: N
FF: N
OU: 00
Action Code: VS
Action Name: ARCH SITE
SEQ: 1
Start Date: Not reported
Finish Date: 1987-03-01 05:00:00
Qual: Not reported
Current Action Lead: EPA Perf In-Hse

Region: 09
Site ID: 0902331
EPA ID: CAD981413818
Site Name: US LUBRICANTS
NPL: N
FF: N
OU: 00
Action Code: DS
Action Name: DISCVRY
SEQ: 1
Start Date: 1986-04-01 05:00:00
Finish Date: 1986-04-01 05:00:00
Qual: Not reported
Current Action Lead: St Perf

Region: 09
Site ID: 0902331
EPA ID: CAD981413818
Site Name: US LUBRICANTS
NPL: N
FF: N
OU: 00
Action Code: PA
Action Name: PA
SEQ: 1

Map ID
 Direction
 Distance
 Elevation

MAP FINDINGS

Site

Database(s)

EDR ID Number
 EPA ID Number

US LUBRICANTS (Continued)

1003878868

Start Date: 1986-04-01 05:00:00
 Finish Date: 1987-03-01 05:00:00
 Qual: N
 Current Action Lead: St Perf

W176 ANAPLEX CORP
NNW 15547 GARFIELD AVENUE
1/4-1/2 PARAMOUNT, CA 90723
0.254 mi.
1342 ft. Site 6 of 6 in cluster W
Relative:
Higher
Actual:
71 ft.

RCRA-LQG 1000348263
ENVIROSTOR CAD020165353
HIST UST
EPA WATCH LIST
ICIS
FINDS
ECHO
EMI
NPDES
WDS
CIWQS
CERS

RCRA-LQG:

Date Form Received by Agency:	20200223
Handler Name:	ANAPLEX CORP
Handler Address:	15547 GARFIELD AVE
Handler City,State,Zip:	PARAMOUNT, CA 90723
EPA ID:	CAD020165353
Contact Name:	CARMEN CAMPBELL
Contact Address:	GARFIELD AVE
Contact City,State,Zip:	PARAMOUNT, CA 90723
Contact Telephone:	562-634-5700
Contact Fax:	Not reported
Contact Email:	RECEPTION@ANAPLEXCORP.COM
Contact Title:	PRESIDENT
EPA Region:	09
Land Type:	Private
Federal Waste Generator Description:	Large Quantity Generator
Non-Notifier:	Not reported
Biennial Report Cycle:	2019
Accessibility:	Not reported
Active Site Indicator:	Handler Activities
State District Owner:	Not reported
State District:	Not reported
Mailing Address:	GARFIELD AVE
Mailing City,State,Zip:	PARAMOUNT, CA 90723
Owner Name:	ANAPLEX CORP
Owner Type:	Private
Operator Name:	ANAPLEX CORP ESOP
Operator Type:	Private
Short-Term Generator Activity:	No
Importer Activity:	No
Mixed Waste Generator:	No
Transporter Activity:	No
Transfer Facility Activity:	No
Recycler Activity with Storage:	No
Small Quantity On-Site Burner Exemption:	No
Smelting Melting and Refining Furnace Exemption:	No
Underground Injection Control:	No
Off-Site Waste Receipt:	No
Universal Waste Indicator:	No

Map ID
Direction
Distance
Elevation

MAP FINDINGS

Site

Database(s)

EDR ID Number
EPA ID Number

ANAPLEX CORP (Continued)

1000348263

Universal Waste Destination Facility:	No
Federal Universal Waste:	No
Active Site Fed-Reg Treatment Storage and Disposal Facility:	Not reported
Active Site Converter Treatment storage and Disposal Facility:	Not reported
Active Site State-Reg Treatment Storage and Disposal Facility:	Not reported
Active Site State-Reg Handler:	---
Federal Facility Indicator:	Not reported
Hazardous Secondary Material Indicator:	N
Sub-Part K Indicator:	Not reported
Commercial TSD Indicator:	No
Treatment Storage and Disposal Type:	Not reported
2018 GPRA Permit Baseline:	Not on the Baseline
2018 GPRA Renewals Baseline:	Not on the Baseline
Permit Renewals Workload Universe:	Not reported
Permit Workload Universe:	Not reported
Permit Progress Universe:	Not reported
Post-Closure Workload Universe:	Not reported
Closure Workload Universe:	Not reported
202 GPRA Corrective Action Baseline:	No
Corrective Action Workload Universe:	No
Subject to Corrective Action Universe:	No
Non-TSDs Where RCRA CA has Been Imposed Universe:	No
TSDs Potentially Subject to CA Under 3004 (u)/(v) Universe:	No
TSDs Only Subject to CA under Discretionary Auth Universe:	No
Corrective Action Priority Ranking:	No NCAPS ranking
Environmental Control Indicator:	No
Institutional Control Indicator:	No
Human Exposure Controls Indicator:	N/A
Groundwater Controls Indicator:	N/A
Operating TSDF Universe:	Not reported
Full Enforcement Universe:	Not reported
Significant Non-Complier Universe:	No
Unaddressed Significant Non-Complier Universe:	No
Addressed Significant Non-Complier Universe:	No
Significant Non-Complier With a Compliance Schedule Universe:	No
Financial Assurance Required:	Not reported
Handler Date of Last Change:	20201002
Recognized Trader-Importer:	No
Recognized Trader-Exporter:	No
Importer of Spent Lead Acid Batteries:	No
Exporter of Spent Lead Acid Batteries:	No
Recycler Activity Without Storage:	No
Manifest Broker:	No
Sub-Part P Indicator:	No

Biennial: List of Years

Year: 2019

[Click Here for Biennial Reporting System Data:](#)

Year: 2015

[Click Here for Biennial Reporting System Data:](#)

Year: 2013

[Click Here for Biennial Reporting System Data:](#)

Year: 2011

Map ID
Direction
Distance
Elevation

MAP FINDINGS

Site

Database(s)

EDR ID Number
EPA ID Number

ANAPLEX CORP (Continued)

1000348263

[Click Here for Biennial Reporting System Data:](#)

Year: 2009

[Click Here for Biennial Reporting System Data:](#)

Year: 2007

[Click Here for Biennial Reporting System Data:](#)

Year: 2005

[Click Here for Biennial Reporting System Data:](#)

Year: 2001

[Click Here for Biennial Reporting System Data:](#)

Hazardous Waste Summary:

Waste Code: D001
Waste Description: IGNITABLE WASTE

Waste Code: D002
Waste Description: CORROSIVE WASTE

Waste Code: D003
Waste Description: REACTIVE WASTE

Waste Code: D005
Waste Description: BARIUM

Waste Code: D006
Waste Description: CADMIUM

Waste Code: D007
Waste Description: CHROMIUM

Waste Code: D008
Waste Description: LEAD

Waste Code: D035
Waste Description: METHYL ETHYL KETONE

Waste Code: D039
Waste Description: TETRACHLOROETHYLENE

Waste Code: F001
Waste Description: THE FOLLOWING SPENT HALOGENATED SOLVENTS USED IN DEGREASING: TETRACHLOROETHYLENE, TRICHLOROETHYLENE, METHYLENE CHLORIDE, 1,1,1-TRICHLOROETHANE, CARBON TETRACHLORIDE AND CHLORINATED FLUOROCARBONS; ALL SPENT SOLVENT MIXTURES/BLENDS USED IN DEGREASING CONTAINING, BEFORE USE, A TOTAL OF TEN PERCENT OR MORE (BY VOLUME) OF ONE OR MORE OF THE ABOVE HALOGENATED SOLVENTS OR THOSE SOLVENTS LISTED IN F002, F004, AND F005; AND STILL BOTTOMS FROM THE RECOVERY OF THESE SPENT SOLVENTS AND SPENT SOLVENT MIXTURES.

Waste Code: F002
Waste Description: THE FOLLOWING SPENT HALOGENATED SOLVENTS: TETRACHLOROETHYLENE, METHYLENE CHLORIDE, TRICHLOROETHYLENE, 1,1,1-TRICHLOROETHANE, CHLOROBENZENE, 1,1,2-TRICHLORO-1,2,2-TRIFLUOROETHANE,

Map ID
Direction
Distance
Elevation

MAP FINDINGS

Site

Database(s)

EDR ID Number
EPA ID Number

ANAPLEX CORP (Continued)

1000348263

ORTHO-DICHLOROBENZENE, TRICHLOROFLUOROMETHANE, AND 1,1,2, TRICHLOROETHANE; ALL SPENT SOLVENT MIXTURES/BLENDS CONTAINING, BEFORE USE, A TOTAL OF TEN PERCENT OR MORE (BY VOLUME) OF ONE OR MORE OF THE ABOVE HALOGENATED SOLVENTS OR THOSE SOLVENTS LISTED IN F001, F004, AND F005; AND STILL BOTTOMS FROM THE RECOVERY OF THESE SPENT SOLVENTS AND SPENT SOLVENT MIXTURES.

Waste Code: F003
Waste Description: THE FOLLOWING SPENT NONHALOGENATED SOLVENTS: XYLENE, ACETONE, ETHYL ACETATE, ETHYL BENZENE, ETHYL ETHER, METHYL ISOBUTYL KETONE, N-BUTYL ALCOHOL, CYCLOHEXANONE, AND METHANOL; ALL SPENT SOLVENT MIXTURES/BLENDS CONTAINING, BEFORE USE, ONLY THE ABOVE SPENT NONHALOGENATED SOLVENTS; AND ALL SPENT SOLVENT MIXTURES/BLENDS CONTAINING, BEFORE USE, ONE OR MORE OF THE ABOVE NONHALOGENATED SOLVENTS, AND A TOTAL OF TEN PERCENT OR MORE (BY VOLUME) OF ONE OR MORE OF THOSE SOLVENTS LISTED IN F001, F002, F004, AND F005; AND STILL BOTTOMS FROM THE RECOVERY OF THESE SPENT SOLVENTS AND SPENT SOLVENT MIXTURES.

Waste Code: F005
Waste Description: THE FOLLOWING SPENT NONHALOGENATED SOLVENTS: TOLUENE, METHYL ETHYL KETONE, CARBON DISULFIDE, ISOBUTANOL, PYRIDINE, BENZENE, 2-ETHOXYETHANOL, AND 2-NITROPROPANE; ALL SPENT SOLVENT MIXTURES/BLENDS CONTAINING, BEFORE USE, A TOTAL OF TEN PERCENT OR MORE (BY VOLUME) OF ONE OR MORE OF THE ABOVE NONHALOGENATED SOLVENTS OR THOSE SOLVENTS LISTED IN F001, F002, OR F004; AND STILL BOTTOMS FROM THE RECOVERY OF THESE SPENT SOLVENTS AND SPENT SOLVENT MIXTURES.

Waste Code: F006
Waste Description: WASTEWATER TREATMENT SLUDGES FROM ELECTROPLATING OPERATIONS, EXCEPT FROM THE FOLLOWING PROCESSES: (1) SULFURIC ACID ANODIZING OF ALUMINUM; (2) TIN PLATING ON CARBON STEEL; (3) ZINC PLATING (SEGREGATED BASIS) ON CARBON STEEL; (4) ALUMINUM OR ZINC-ALUMINUM PLATING ON CARBON STEEL; (5) CLEANING/STRIPPING ASSOCIATED WITH TIN, ZINC, AND ALUMINUM PLATING ON CARBON STEEL; AND (6) CHEMICAL ETCHING AND MILLING OF ALUMINUM.

Waste Code: F007
Waste Description: SPENT CYANIDE PLATING BATH SOLUTIONS FROM ELECTROPLATING OPERATIONS.

Waste Code: F008
Waste Description: PLATING BATH RESIDUES FROM THE BOTTOM OF PLATING BATHS FROM ELECTROPLATING OPERATIONS IN WHICH CYANIDES ARE USED IN THE PROCESS.

Handler - Owner Operator:
Owner/Operator Indicator:
Owner/Operator Name:
Legal Status:
Date Became Current:
Date Ended Current:
Owner/Operator Address:
Owner/Operator City,State,Zip:
Owner/Operator Telephone:
Owner/Operator Telephone Ext:
Owner/Operator Fax:
Owner/Operator Email:

Operator
ANAPLEX CORP ESOP
Private
20050101
Not reported
15547 GARFIELD AVE
PARAMOUNT, CA 90723
909-374-0270
Not reported
Not reported
Not reported

Map ID
Direction
Distance
Elevation

MAP FINDINGS

Site

Database(s)

EDR ID Number
EPA ID Number

ANAPLEX CORP (Continued)

1000348263

Owner/Operator Indicator:	Owner
Owner/Operator Name:	ANAPLEX CORP
Legal Status:	Private
Date Became Current:	19911201
Date Ended Current:	Not reported
Owner/Operator Address:	15547 GARFIELD AVE
Owner/Operator City,State,Zip:	PARAMOUNT, CA 90723
Owner/Operator Telephone:	562-634-5700
Owner/Operator Telephone Ext:	Not reported
Owner/Operator Fax:	Not reported
Owner/Operator Email:	Not reported
Owner/Operator Indicator:	Owner
Owner/Operator Name:	BERNIE KERPER
Legal Status:	Private
Date Became Current:	19910101
Date Ended Current:	Not reported
Owner/Operator Address:	15547 GARFIELD AVE.
Owner/Operator City,State,Zip:	PARAMOUNT, CA 90723
Owner/Operator Telephone:	Not reported
Owner/Operator Telephone Ext:	Not reported
Owner/Operator Fax:	Not reported
Owner/Operator Email:	Not reported
Owner/Operator Indicator:	Owner
Owner/Operator Name:	ANAPLEX CORP
Legal Status:	Private
Date Became Current:	19911201
Date Ended Current:	Not reported
Owner/Operator Address:	15547 GARFIELD AVE
Owner/Operator City,State,Zip:	PARAMOUNT, CA 90723
Owner/Operator Telephone:	562-634-5700
Owner/Operator Telephone Ext:	Not reported
Owner/Operator Fax:	Not reported
Owner/Operator Email:	Not reported
Owner/Operator Indicator:	Operator
Owner/Operator Name:	ANAPLEX CORP ESOP
Legal Status:	Private
Date Became Current:	20050101
Date Ended Current:	Not reported
Owner/Operator Address:	15547 GARFIELD AVE
Owner/Operator City,State,Zip:	PARAMOUNT, CA 90723
Owner/Operator Telephone:	Not reported
Owner/Operator Telephone Ext:	Not reported
Owner/Operator Fax:	Not reported
Owner/Operator Email:	RECEPTION@ANAPLEXCORP.COM
Owner/Operator Indicator:	Operator
Owner/Operator Name:	ANAPLEX CORP ESOP
Legal Status:	Private
Date Became Current:	20050101
Date Ended Current:	Not reported
Owner/Operator Address:	15547 GARFIELD AVE
Owner/Operator City,State,Zip:	PARAMOUNT, CA 90723
Owner/Operator Telephone:	Not reported
Owner/Operator Telephone Ext:	Not reported

Map ID
Direction
Distance
Elevation

MAP FINDINGS

Site

Database(s)

EDR ID Number
EPA ID Number

ANAPLEX CORP (Continued)

1000348263

Owner/Operator Fax: Not reported
Owner/Operator Email: RECEPTION@ANAPLEXCORP.COM

Owner/Operator Indicator: Owner
Owner/Operator Name: ANAPLEX CORPORATION
Legal Status: Private
Date Became Current: 19620101
Date Ended Current: Not reported
Owner/Operator Address: Not reported
Owner/Operator City,State,Zip: Not reported
Owner/Operator Telephone: Not reported
Owner/Operator Telephone Ext: Not reported
Owner/Operator Fax: Not reported
Owner/Operator Email: Not reported

Owner/Operator Indicator: Owner
Owner/Operator Name: ANAPLEX CORP
Legal Status: Private
Date Became Current: 19911201
Date Ended Current: Not reported
Owner/Operator Address: 15547 GARFIELD AVE
Owner/Operator City,State,Zip: PARAMOUNT, CA 90723
Owner/Operator Telephone: 909-374-0270
Owner/Operator Telephone Ext: Not reported
Owner/Operator Fax: Not reported
Owner/Operator Email: Not reported

Owner/Operator Indicator: Operator
Owner/Operator Name: BERNIE KERPER
Legal Status: Private
Date Became Current: 19910101
Date Ended Current: Not reported
Owner/Operator Address: Not reported
Owner/Operator City,State,Zip: Not reported
Owner/Operator Telephone: Not reported
Owner/Operator Telephone Ext: Not reported
Owner/Operator Fax: Not reported
Owner/Operator Email: Not reported

Owner/Operator Indicator: Operator
Owner/Operator Name: BERNIE KERPER
Legal Status: Private
Date Became Current: 19910101
Date Ended Current: Not reported
Owner/Operator Address: Not reported
Owner/Operator City,State,Zip: Not reported
Owner/Operator Telephone: Not reported
Owner/Operator Telephone Ext: Not reported
Owner/Operator Fax: Not reported
Owner/Operator Email: Not reported

Owner/Operator Indicator: Operator
Owner/Operator Name: ANAPLEX CORP
Legal Status: Private
Date Became Current: 19620101
Date Ended Current: Not reported
Owner/Operator Address: Not reported

Map ID
Direction
Distance
Elevation

MAP FINDINGS

Site

Database(s)

EDR ID Number
EPA ID Number

ANAPLEX CORP (Continued)

1000348263

Owner/Operator City,State,Zip:	Not reported
Owner/Operator Telephone:	Not reported
Owner/Operator Telephone Ext:	Not reported
Owner/Operator Fax:	Not reported
Owner/Operator Email:	Not reported
Owner/Operator Indicator:	Owner
Owner/Operator Name:	CHARLES W REMICK
Legal Status:	Private
Date Became Current:	Not reported
Date Ended Current:	Not reported
Owner/Operator Address:	NOT REQUIRED
Owner/Operator City,State,Zip:	NOT REQUIRED, ME 99999
Owner/Operator Telephone:	415-555-1212
Owner/Operator Telephone Ext:	Not reported
Owner/Operator Fax:	Not reported
Owner/Operator Email:	Not reported
Owner/Operator Indicator:	Operator
Owner/Operator Name:	ANAPLEX CORP ESOP
Legal Status:	Private
Date Became Current:	20050101
Date Ended Current:	Not reported
Owner/Operator Address:	Not reported
Owner/Operator City,State,Zip:	Not reported
Owner/Operator Telephone:	Not reported
Owner/Operator Telephone Ext:	Not reported
Owner/Operator Fax:	Not reported
Owner/Operator Email:	Not reported
Owner/Operator Indicator:	Owner
Owner/Operator Name:	BERNIE KERPER
Legal Status:	Private
Date Became Current:	19910101
Date Ended Current:	Not reported
Owner/Operator Address:	15547 GARFIELD AVE.
Owner/Operator City,State,Zip:	PARAMOUNT, CA 90723
Owner/Operator Telephone:	Not reported
Owner/Operator Telephone Ext:	Not reported
Owner/Operator Fax:	Not reported
Owner/Operator Email:	Not reported
Owner/Operator Indicator:	Owner
Owner/Operator Name:	BERNIE KERPER
Legal Status:	Private
Date Became Current:	19910101
Date Ended Current:	Not reported
Owner/Operator Address:	15547 GARFIELD AVE
Owner/Operator City,State,Zip:	PARAMOUNT, CA 90723
Owner/Operator Telephone:	Not reported
Owner/Operator Telephone Ext:	Not reported
Owner/Operator Fax:	Not reported
Owner/Operator Email:	Not reported
Owner/Operator Indicator:	Owner
Owner/Operator Name:	ANAPLEX CORP.
Legal Status:	Private

Map ID
Direction
Distance
Elevation

MAP FINDINGS

Site

Database(s)

EDR ID Number
EPA ID Number

ANAPLEX CORP (Continued)

1000348263

Date Became Current: 19911201
Date Ended Current: Not reported
Owner/Operator Address: 15547 GARFIELD AVENUE
Owner/Operator City,State,Zip: PARAMOUNT, CA 90723
Owner/Operator Telephone: Not reported
Owner/Operator Telephone Ext: Not reported
Owner/Operator Fax: Not reported
Owner/Operator Email: Not reported

Owner/Operator Indicator: Owner
Owner/Operator Name: ANAPLEX CORP
Legal Status: Private
Date Became Current: 19911201
Date Ended Current: Not reported
Owner/Operator Address: 15547 GARFIELD AVE
Owner/Operator City,State,Zip: PARAMOUNT, CA 90723
Owner/Operator Telephone: 562-634-5700
Owner/Operator Telephone Ext: Not reported
Owner/Operator Fax: Not reported
Owner/Operator Email: Not reported

Owner/Operator Indicator: Owner
Owner/Operator Name: ANAPLEX CORPORATION
Legal Status: Private
Date Became Current: 19620101
Date Ended Current: Not reported
Owner/Operator Address: 15547 GARFIELD AVE
Owner/Operator City,State,Zip: PARAMOUNT, CA 90723
Owner/Operator Telephone: Not reported
Owner/Operator Telephone Ext: Not reported
Owner/Operator Fax: Not reported
Owner/Operator Email: Not reported

Owner/Operator Indicator: Operator
Owner/Operator Name: ESOP
Legal Status: Private
Date Became Current: 20050101
Date Ended Current: Not reported
Owner/Operator Address: 15547 GARFIELD AVENUE
Owner/Operator City,State,Zip: PARAMOUNT, CA 90723
Owner/Operator Telephone: Not reported
Owner/Operator Telephone Ext: Not reported
Owner/Operator Fax: Not reported
Owner/Operator Email: Not reported

Owner/Operator Indicator: Operator
Owner/Operator Name: NOT REQUIRED
Legal Status: Private
Date Became Current: Not reported
Date Ended Current: Not reported
Owner/Operator Address: NOT REQUIRED
Owner/Operator City,State,Zip: NOT REQUIRED, ME 99999
Owner/Operator Telephone: 415-555-1212
Owner/Operator Telephone Ext: Not reported
Owner/Operator Fax: Not reported
Owner/Operator Email: Not reported

Map ID
Direction
Distance
Elevation

MAP FINDINGS

Site

Database(s)

EDR ID Number
EPA ID Number

ANAPLEX CORP (Continued)

1000348263

Owner/Operator Indicator: Operator
Owner/Operator Name: BERNIE KERPER
Legal Status: Private
Date Became Current: 19910101
Date Ended Current: Not reported
Owner/Operator Address: Not reported
Owner/Operator City,State,Zip: Not reported
Owner/Operator Telephone: Not reported
Owner/Operator Telephone Ext: Not reported
Owner/Operator Fax: Not reported
Owner/Operator Email: Not reported

Owner/Operator Indicator: Operator
Owner/Operator Name: BERNIE KERPER
Legal Status: Private
Date Became Current: 19910101
Date Ended Current: Not reported
Owner/Operator Address: Not reported
Owner/Operator City,State,Zip: Not reported
Owner/Operator Telephone: Not reported
Owner/Operator Telephone Ext: Not reported
Owner/Operator Fax: Not reported
Owner/Operator Email: Not reported

Historic Generators:

Receive Date: 20100302
Handler Name: ANAPLEX CORPORATION
Federal Waste Generator Description: Large Quantity Generator
State District Owner: Not reported
Large Quantity Handler of Universal Waste: No
Recognized Trader Importer: No
Recognized Trader Exporter: No
Spent Lead Acid Battery Importer: No
Spent Lead Acid Battery Exporter: No
Current Record: No
Non Storage Recycler Activity: Not reported
Electronic Manifest Broker: Not reported

Receive Date: 20120302
Handler Name: ANAPLEX CORP.
Federal Waste Generator Description: Large Quantity Generator
State District Owner: Not reported
Large Quantity Handler of Universal Waste: No
Recognized Trader Importer: No
Recognized Trader Exporter: No
Spent Lead Acid Battery Importer: No
Spent Lead Acid Battery Exporter: No
Current Record: No
Non Storage Recycler Activity: Not reported
Electronic Manifest Broker: Not reported

Receive Date: 20140301
Handler Name: ANAPLEX CORP
Federal Waste Generator Description: Large Quantity Generator
State District Owner: Not reported
Large Quantity Handler of Universal Waste: No
Recognized Trader Importer: No

Map ID
Direction
Distance
Elevation

MAP FINDINGS

Site

Database(s)

EDR ID Number
EPA ID Number

ANAPLEX CORP (Continued)

1000348263

Recognized Trader Exporter: No
Spent Lead Acid Battery Importer: No
Spent Lead Acid Battery Exporter: No
Current Record: No
Non Storage Recycler Activity: Not reported
Electronic Manifest Broker: Not reported

Receive Date: 20161103
Handler Name: ANAPLEX CORP
Federal Waste Generator Description: Large Quantity Generator
State District Owner: Not reported
Large Quantity Handler of Universal Waste: No
Recognized Trader Importer: No
Recognized Trader Exporter: No
Spent Lead Acid Battery Importer: No
Spent Lead Acid Battery Exporter: No
Current Record: No
Non Storage Recycler Activity: Not reported
Electronic Manifest Broker: Not reported

Receive Date: 20200223
Handler Name: ANAPLEX CORP
Federal Waste Generator Description: Large Quantity Generator
State District Owner: Not reported
Large Quantity Handler of Universal Waste: No
Recognized Trader Importer: No
Recognized Trader Exporter: No
Spent Lead Acid Battery Importer: No
Spent Lead Acid Battery Exporter: No
Current Record: Yes
Non Storage Recycler Activity: No
Electronic Manifest Broker: No

Receive Date: 19960901
Handler Name: ANAPLEX CORP
Federal Waste Generator Description: Small Quantity Generator
State District Owner: CA
Large Quantity Handler of Universal Waste: No
Recognized Trader Importer: No
Recognized Trader Exporter: No
Spent Lead Acid Battery Importer: No
Spent Lead Acid Battery Exporter: No
Current Record: No
Non Storage Recycler Activity: Not reported
Electronic Manifest Broker: Not reported

Receive Date: 20060215
Handler Name: ANAPLEX CORPORATION
Federal Waste Generator Description: Small Quantity Generator
State District Owner: Not reported
Large Quantity Handler of Universal Waste: No
Recognized Trader Importer: No
Recognized Trader Exporter: No
Spent Lead Acid Battery Importer: No
Spent Lead Acid Battery Exporter: No
Current Record: No
Non Storage Recycler Activity: Not reported

Map ID
Direction
Distance
Elevation

MAP FINDINGS

Site

Database(s)

EDR ID Number
EPA ID Number

ANAPLEX CORP (Continued)

1000348263

Electronic Manifest Broker:	Not reported
Receive Date:	19800818
Handler Name:	ANAPLEX CORP
Federal Waste Generator Description:	Large Quantity Generator
State District Owner:	CA
Large Quantity Handler of Universal Waste:	No
Recognized Trader Importer:	No
Recognized Trader Exporter:	No
Spent Lead Acid Battery Importer:	No
Spent Lead Acid Battery Exporter:	No
Current Record:	No
Non Storage Recycler Activity:	Not reported
Electronic Manifest Broker:	Not reported
Receive Date:	20180604
Handler Name:	ANAPLEX CORP
Federal Waste Generator Description:	Large Quantity Generator
State District Owner:	Not reported
Large Quantity Handler of Universal Waste:	No
Recognized Trader Importer:	No
Recognized Trader Exporter:	No
Spent Lead Acid Battery Importer:	No
Spent Lead Acid Battery Exporter:	No
Current Record:	No
Non Storage Recycler Activity:	No
Electronic Manifest Broker:	No
Receive Date:	19920330
Handler Name:	ANAPLEX CORPORATION
Federal Waste Generator Description:	Large Quantity Generator
State District Owner:	Not reported
Large Quantity Handler of Universal Waste:	No
Recognized Trader Importer:	No
Recognized Trader Exporter:	No
Spent Lead Acid Battery Importer:	No
Spent Lead Acid Battery Exporter:	No
Current Record:	No
Non Storage Recycler Activity:	Not reported
Electronic Manifest Broker:	Not reported
Receive Date:	19990304
Handler Name:	ANAPLEX CORPORATIONS
Federal Waste Generator Description:	Large Quantity Generator
State District Owner:	Not reported
Large Quantity Handler of Universal Waste:	No
Recognized Trader Importer:	No
Recognized Trader Exporter:	No
Spent Lead Acid Battery Importer:	No
Spent Lead Acid Battery Exporter:	No
Current Record:	No
Non Storage Recycler Activity:	Not reported
Electronic Manifest Broker:	Not reported
Receive Date:	20001012
Handler Name:	ANAPLEX CORPORATION
Federal Waste Generator Description:	Large Quantity Generator

Map ID
Direction
Distance
Elevation

MAP FINDINGS

Site

Database(s)

EDR ID Number
EPA ID Number

ANAPLEX CORP (Continued)

1000348263

State District Owner: Not reported
Large Quantity Handler of Universal Waste: No
Recognized Trader Importer: No
Recognized Trader Exporter: No
Spent Lead Acid Battery Importer: No
Spent Lead Acid Battery Exporter: No
Current Record: No
Non Storage Recycler Activity: Not reported
Electronic Manifest Broker: Not reported

Receive Date: 20020215
Handler Name: ANAPLEX CORPORATION
Federal Waste Generator Description: Large Quantity Generator
State District Owner: Not reported
Large Quantity Handler of Universal Waste: No
Recognized Trader Importer: No
Recognized Trader Exporter: No
Spent Lead Acid Battery Importer: No
Spent Lead Acid Battery Exporter: No
Current Record: No
Non Storage Recycler Activity: Not reported
Electronic Manifest Broker: Not reported

Receive Date: 20060215
Handler Name: ANAPLEX CORPORATION
Federal Waste Generator Description: Large Quantity Generator
State District Owner: Not reported
Large Quantity Handler of Universal Waste: No
Recognized Trader Importer: No
Recognized Trader Exporter: No
Spent Lead Acid Battery Importer: No
Spent Lead Acid Battery Exporter: No
Current Record: No
Non Storage Recycler Activity: Not reported
Electronic Manifest Broker: Not reported

Receive Date: 20080229
Handler Name: ANAPLEX CORPORATION
Federal Waste Generator Description: Large Quantity Generator
State District Owner: Not reported
Large Quantity Handler of Universal Waste: No
Recognized Trader Importer: No
Recognized Trader Exporter: No
Spent Lead Acid Battery Importer: No
Spent Lead Acid Battery Exporter: No
Current Record: No
Non Storage Recycler Activity: Not reported
Electronic Manifest Broker: Not reported

List of NAICS Codes and Descriptions:

NAICS Code: 332812
NAICS Description: METAL COATING, ENGRAVING (EXCEPT JEWELRY AND SILVERWARE), AND ALLIED SERVICES TO MANUFACTURERS

NAICS Code: 332813
NAICS Description: ELECTROPLATING, PLATING, POLISHING, ANODIZING, AND COLORING

Map ID
Direction
Distance
Elevation

MAP FINDINGS

Site

Database(s)

EDR ID Number
EPA ID Number

ANAPLEX CORP (Continued)

1000348263

NAICS Code: 33991
NAICS Description: JEWELRY AND SILVERWARE MANUFACTURING

Facility Has Received Notices of Violation:

Found Violation: Yes
Agency Which Determined Violation: State
Violation Short Description: Generators - Records/Reporting
Date Violation was Determined: 20140813
Actual Return to Compliance Date: 20141125
Return to Compliance Qualifier: Observed
Violation Responsible Agency: State
Scheduled Compliance Date: Not reported
Enforcement Identifier: Not reported
Date of Enforcement Action: Not reported
Enforcement Responsible Agency: Not reported
Enforcement Docket Number: Not reported
Enforcement Attorney: Not reported
Corrective Action Component: Not reported
Appeal Initiated Date: Not reported
Appeal Resolution Date: Not reported
Disposition Status Date: Not reported
Disposition Status: Not reported
Disposition Status Description: Not reported
Consent/Final Order Sequence Number: Not reported
Consent/Final Order Respondent Name: Not reported
Consent/Final Order Lead Agency: Not reported
Enforcement Type: Not reported
Enforcement Responsible Person: Not reported
Enforcement Responsible Sub-Organization: Not reported
SEP Sequence Number: Not reported
SEP Expenditure Amount: Not reported
SEP Scheduled Completion Date: Not reported
SEP Actual Date: Not reported
SEP Defaulted Date: Not reported
SEP Type: Not reported
SEP Type Description: Not reported
Proposed Amount: Not reported
Final Monetary Amount: Not reported
Paid Amount: Not reported
Final Count: Not reported
Final Amount: Not reported

Found Violation: Yes
Agency Which Determined Violation: State
Violation Short Description: Generators - Records/Reporting
Date Violation was Determined: 20200820
Actual Return to Compliance Date: 20200915
Return to Compliance Qualifier: Documented
Violation Responsible Agency: State
Scheduled Compliance Date: Not reported
Enforcement Identifier: Not reported
Date of Enforcement Action: Not reported
Enforcement Responsible Agency: Not reported
Enforcement Docket Number: Not reported
Enforcement Attorney: Not reported
Corrective Action Component: Not reported
Appeal Initiated Date: Not reported

Map ID
Direction
Distance
Elevation

MAP FINDINGS

Site

Database(s)

EDR ID Number
EPA ID Number

ANAPLEX CORP (Continued)

1000348263

Appeal Resolution Date:	Not reported
Disposition Status Date:	Not reported
Disposition Status:	Not reported
Disposition Status Description:	Not reported
Consent/Final Order Sequence Number:	Not reported
Consent/Final Order Respondent Name:	Not reported
Consent/Final Order Lead Agency:	Not reported
Enforcement Type:	Not reported
Enforcement Responsible Person:	Not reported
Enforcement Responsible Sub-Organization:	Not reported
SEP Sequence Number:	Not reported
SEP Expenditure Amount:	Not reported
SEP Scheduled Completion Date:	Not reported
SEP Actual Date:	Not reported
SEP Defaulted Date:	Not reported
SEP Type:	Not reported
SEP Type Description:	Not reported
Proposed Amount:	Not reported
Final Monetary Amount:	Not reported
Paid Amount:	Not reported
Final Count:	Not reported
Final Amount:	Not reported
Found Violation:	Yes
Agency Which Determined Violation:	State
Violation Short Description:	Generators - General
Date Violation was Determined:	20161220
Actual Return to Compliance Date:	20170118
Return to Compliance Qualifier:	Observed
Violation Responsible Agency:	State
Scheduled Compliance Date:	Not reported
Enforcement Identifier:	Not reported
Date of Enforcement Action:	Not reported
Enforcement Responsible Agency:	Not reported
Enforcement Docket Number:	Not reported
Enforcement Attorney:	Not reported
Corrective Action Component:	Not reported
Appeal Initiated Date:	Not reported
Appeal Resolution Date:	Not reported
Disposition Status Date:	Not reported
Disposition Status:	Not reported
Disposition Status Description:	Not reported
Consent/Final Order Sequence Number:	Not reported
Consent/Final Order Respondent Name:	Not reported
Consent/Final Order Lead Agency:	Not reported
Enforcement Type:	Not reported
Enforcement Responsible Person:	Not reported
Enforcement Responsible Sub-Organization:	Not reported
SEP Sequence Number:	Not reported
SEP Expenditure Amount:	Not reported
SEP Scheduled Completion Date:	Not reported
SEP Actual Date:	Not reported
SEP Defaulted Date:	Not reported
SEP Type:	Not reported
SEP Type Description:	Not reported
Proposed Amount:	Not reported
Final Monetary Amount:	Not reported

Map ID
 Direction
 Distance
 Elevation

MAP FINDINGS

Site

Database(s)

EDR ID Number
 EPA ID Number

ANAPLEX CORP (Continued)

1000348263

Paid Amount: Not reported
 Final Count: Not reported
 Final Amount: Not reported

Found Violation: No
 Agency Which Determined Violation: Not reported
 Violation Short Description: Not reported
 Date Violation was Determined: Not reported
 Actual Return to Compliance Date: Not reported
 Return to Compliance Qualifier: Not reported
 Violation Responsible Agency: Not reported
 Scheduled Compliance Date: Not reported
 Enforcement Identifier: Not reported
 Date of Enforcement Action: Not reported
 Enforcement Responsible Agency: Not reported
 Enforcement Docket Number: Not reported
 Enforcement Attorney: Not reported
 Corrective Action Component: Not reported
 Appeal Initiated Date: Not reported
 Appeal Resolution Date: Not reported
 Disposition Status Date: Not reported
 Disposition Status: Not reported
 Disposition Status Description: Not reported
 Consent/Final Order Sequence Number: Not reported
 Consent/Final Order Respondent Name: Not reported
 Consent/Final Order Lead Agency: Not reported
 Enforcement Type: Not reported
 Enforcement Responsible Person: Not reported
 Enforcement Responsible Sub-Organization: Not reported
 SEP Sequence Number: Not reported
 SEP Expenditure Amount: Not reported
 SEP Scheduled Completion Date: Not reported
 SEP Actual Date: Not reported
 SEP Defaulted Date: Not reported
 SEP Type: Not reported
 SEP Type Description: Not reported
 Proposed Amount: Not reported
 Final Monetary Amount: Not reported
 Paid Amount: Not reported
 Final Count: Not reported
 Final Amount: Not reported

Found Violation: Yes
 Agency Which Determined Violation: EPA
 Violation Short Description: Generators - Pre-transport
 Date Violation was Determined: 20110623
 Actual Return to Compliance Date: 20150409
 Return to Compliance Qualifier: Documented
 Violation Responsible Agency: EPA
 Scheduled Compliance Date: Not reported
 Enforcement Identifier: 001
 Date of Enforcement Action: 20110825
 Enforcement Responsible Agency: EPA
 Enforcement Docket Number: Not reported
 Enforcement Attorney: Not reported
 Corrective Action Component: No
 Appeal Initiated Date: Not reported

Map ID
Direction
Distance
Elevation

MAP FINDINGS

Site

Database(s)

EDR ID Number
EPA ID Number

ANAPLEX CORP (Continued)

1000348263

Appeal Resolution Date:	Not reported
Disposition Status Date:	Not reported
Disposition Status:	Not reported
Disposition Status Description:	Not reported
Consent/Final Order Sequence Number:	Not reported
Consent/Final Order Respondent Name:	Not reported
Consent/Final Order Lead Agency:	Not reported
Enforcement Type:	Not reported
Enforcement Responsible Person:	EARMI
Enforcement Responsible Sub-Organization:	Not reported
SEP Sequence Number:	Not reported
SEP Expenditure Amount:	Not reported
SEP Scheduled Completion Date:	Not reported
SEP Actual Date:	Not reported
SEP Defaulted Date:	Not reported
SEP Type:	Not reported
SEP Type Description:	Not reported
Proposed Amount:	Not reported
Final Monetary Amount:	Not reported
Paid Amount:	Not reported
Final Count:	Not reported
Final Amount:	Not reported
Found Violation:	Yes
Agency Which Determined Violation:	EPA
Violation Short Description:	Generators - General
Date Violation was Determined:	20110623
Actual Return to Compliance Date:	20150409
Return to Compliance Qualifier:	Documented
Violation Responsible Agency:	EPA
Scheduled Compliance Date:	Not reported
Enforcement Identifier:	001
Date of Enforcement Action:	20110825
Enforcement Responsible Agency:	EPA
Enforcement Docket Number:	Not reported
Enforcement Attorney:	Not reported
Corrective Action Component:	No
Appeal Initiated Date:	Not reported
Appeal Resolution Date:	Not reported
Disposition Status Date:	Not reported
Disposition Status:	Not reported
Disposition Status Description:	Not reported
Consent/Final Order Sequence Number:	Not reported
Consent/Final Order Respondent Name:	Not reported
Consent/Final Order Lead Agency:	Not reported
Enforcement Type:	Not reported
Enforcement Responsible Person:	EARMI
Enforcement Responsible Sub-Organization:	Not reported
SEP Sequence Number:	Not reported
SEP Expenditure Amount:	Not reported
SEP Scheduled Completion Date:	Not reported
SEP Actual Date:	Not reported
SEP Defaulted Date:	Not reported
SEP Type:	Not reported
SEP Type Description:	Not reported
Proposed Amount:	Not reported
Final Monetary Amount:	Not reported

Map ID
 Direction
 Distance
 Elevation

MAP FINDINGS

Site

Database(s)

EDR ID Number
 EPA ID Number

ANAPLEX CORP (Continued)

1000348263

Paid Amount: Not reported
 Final Count: Not reported
 Final Amount: Not reported

Found Violation: No
 Agency Which Determined Violation: Not reported
 Violation Short Description: Not reported
 Date Violation was Determined: Not reported
 Actual Return to Compliance Date: Not reported
 Return to Compliance Qualifier: Not reported
 Violation Responsible Agency: Not reported
 Scheduled Compliance Date: Not reported
 Enforcement Identifier: Not reported
 Date of Enforcement Action: Not reported
 Enforcement Responsible Agency: Not reported
 Enforcement Docket Number: Not reported
 Enforcement Attorney: Not reported
 Corrective Action Component: Not reported
 Appeal Initiated Date: Not reported
 Appeal Resolution Date: Not reported
 Disposition Status Date: Not reported
 Disposition Status: Not reported
 Disposition Status Description: Not reported
 Consent/Final Order Sequence Number: Not reported
 Consent/Final Order Respondent Name: Not reported
 Consent/Final Order Lead Agency: Not reported
 Enforcement Type: Not reported
 Enforcement Responsible Person: Not reported
 Enforcement Responsible Sub-Organization: Not reported
 SEP Sequence Number: Not reported
 SEP Expenditure Amount: Not reported
 SEP Scheduled Completion Date: Not reported
 SEP Actual Date: Not reported
 SEP Defaulted Date: Not reported
 SEP Type: Not reported
 SEP Type Description: Not reported
 Proposed Amount: Not reported
 Final Monetary Amount: Not reported
 Paid Amount: Not reported
 Final Count: Not reported
 Final Amount: Not reported

Found Violation: Yes
 Agency Which Determined Violation: EPA
 Violation Short Description: Generators - Pre-transport
 Date Violation was Determined: 20110623
 Actual Return to Compliance Date: 20150409
 Return to Compliance Qualifier: Documented
 Violation Responsible Agency: EPA
 Scheduled Compliance Date: Not reported
 Enforcement Identifier: 001
 Date of Enforcement Action: 20110825
 Enforcement Responsible Agency: EPA
 Enforcement Docket Number: Not reported
 Enforcement Attorney: Not reported
 Corrective Action Component: No
 Appeal Initiated Date: Not reported

Map ID
Direction
Distance
Elevation

MAP FINDINGS

Site

Database(s)

EDR ID Number
EPA ID Number

ANAPLEX CORP (Continued)

1000348263

Appeal Resolution Date:	Not reported
Disposition Status Date:	Not reported
Disposition Status:	Not reported
Disposition Status Description:	Not reported
Consent/Final Order Sequence Number:	Not reported
Consent/Final Order Respondent Name:	Not reported
Consent/Final Order Lead Agency:	Not reported
Enforcement Type:	Not reported
Enforcement Responsible Person:	EARMI
Enforcement Responsible Sub-Organization:	Not reported
SEP Sequence Number:	Not reported
SEP Expenditure Amount:	Not reported
SEP Scheduled Completion Date:	Not reported
SEP Actual Date:	Not reported
SEP Defaulted Date:	Not reported
SEP Type:	Not reported
SEP Type Description:	Not reported
Proposed Amount:	Not reported
Final Monetary Amount:	Not reported
Paid Amount:	Not reported
Final Count:	Not reported
Final Amount:	Not reported
Found Violation:	Yes
Agency Which Determined Violation:	EPA
Violation Short Description:	TSD IS-Preparedness and Prevention
Date Violation was Determined:	20110623
Actual Return to Compliance Date:	20150409
Return to Compliance Qualifier:	Documented
Violation Responsible Agency:	EPA
Scheduled Compliance Date:	Not reported
Enforcement Identifier:	001
Date of Enforcement Action:	20110825
Enforcement Responsible Agency:	EPA
Enforcement Docket Number:	Not reported
Enforcement Attorney:	Not reported
Corrective Action Component:	No
Appeal Initiated Date:	Not reported
Appeal Resolution Date:	Not reported
Disposition Status Date:	Not reported
Disposition Status:	Not reported
Disposition Status Description:	Not reported
Consent/Final Order Sequence Number:	Not reported
Consent/Final Order Respondent Name:	Not reported
Consent/Final Order Lead Agency:	Not reported
Enforcement Type:	Not reported
Enforcement Responsible Person:	EARMI
Enforcement Responsible Sub-Organization:	Not reported
SEP Sequence Number:	Not reported
SEP Expenditure Amount:	Not reported
SEP Scheduled Completion Date:	Not reported
SEP Actual Date:	Not reported
SEP Defaulted Date:	Not reported
SEP Type:	Not reported
SEP Type Description:	Not reported
Proposed Amount:	Not reported
Final Monetary Amount:	Not reported

Map ID
Direction
Distance
Elevation

MAP FINDINGS

Site

Database(s)

EDR ID Number
EPA ID Number

ANAPLEX CORP (Continued)

1000348263

Paid Amount:	Not reported
Final Count:	Not reported
Final Amount:	Not reported
Found Violation:	Yes
Agency Which Determined Violation:	EPA
Violation Short Description:	TSD IS-Tank System Standards
Date Violation was Determined:	20110623
Actual Return to Compliance Date:	20150409
Return to Compliance Qualifier:	Documented
Violation Responsible Agency:	EPA
Scheduled Compliance Date:	Not reported
Enforcement Identifier:	001
Date of Enforcement Action:	20110825
Enforcement Responsible Agency:	EPA
Enforcement Docket Number:	Not reported
Enforcement Attorney:	Not reported
Corrective Action Component:	No
Appeal Initiated Date:	Not reported
Appeal Resolution Date:	Not reported
Disposition Status Date:	Not reported
Disposition Status:	Not reported
Disposition Status Description:	Not reported
Consent/Final Order Sequence Number:	Not reported
Consent/Final Order Respondent Name:	Not reported
Consent/Final Order Lead Agency:	Not reported
Enforcement Type:	Not reported
Enforcement Responsible Person:	EARMI
Enforcement Responsible Sub-Organization:	Not reported
SEP Sequence Number:	Not reported
SEP Expenditure Amount:	Not reported
SEP Scheduled Completion Date:	Not reported
SEP Actual Date:	Not reported
SEP Defaulted Date:	Not reported
SEP Type:	Not reported
SEP Type Description:	Not reported
Proposed Amount:	Not reported
Final Monetary Amount:	Not reported
Paid Amount:	Not reported
Final Count:	Not reported
Final Amount:	Not reported
Found Violation:	No
Agency Which Determined Violation:	Not reported
Violation Short Description:	Not reported
Date Violation was Determined:	Not reported
Actual Return to Compliance Date:	Not reported
Return to Compliance Qualifier:	Not reported
Violation Responsible Agency:	Not reported
Scheduled Compliance Date:	Not reported
Enforcement Identifier:	Not reported
Date of Enforcement Action:	Not reported
Enforcement Responsible Agency:	Not reported
Enforcement Docket Number:	Not reported
Enforcement Attorney:	Not reported
Corrective Action Component:	Not reported
Appeal Initiated Date:	Not reported

Map ID
Direction
Distance
Elevation

MAP FINDINGS

Site

Database(s)

EDR ID Number
EPA ID Number

ANAPLEX CORP (Continued)

1000348263

Appeal Resolution Date:	Not reported
Disposition Status Date:	Not reported
Disposition Status:	Not reported
Disposition Status Description:	Not reported
Consent/Final Order Sequence Number:	Not reported
Consent/Final Order Respondent Name:	Not reported
Consent/Final Order Lead Agency:	Not reported
Enforcement Type:	Not reported
Enforcement Responsible Person:	Not reported
Enforcement Responsible Sub-Organization:	Not reported
SEP Sequence Number:	Not reported
SEP Expenditure Amount:	Not reported
SEP Scheduled Completion Date:	Not reported
SEP Actual Date:	Not reported
SEP Defaulted Date:	Not reported
SEP Type:	Not reported
SEP Type Description:	Not reported
Proposed Amount:	Not reported
Final Monetary Amount:	Not reported
Paid Amount:	Not reported
Final Count:	Not reported
Final Amount:	Not reported
Found Violation:	Yes
Agency Which Determined Violation:	EPA
Violation Short Description:	Generators - General
Date Violation was Determined:	20110623
Actual Return to Compliance Date:	20150409
Return to Compliance Qualifier:	Documented
Violation Responsible Agency:	EPA
Scheduled Compliance Date:	Not reported
Enforcement Identifier:	001
Date of Enforcement Action:	20110825
Enforcement Responsible Agency:	EPA
Enforcement Docket Number:	Not reported
Enforcement Attorney:	Not reported
Corrective Action Component:	No
Appeal Initiated Date:	Not reported
Appeal Resolution Date:	Not reported
Disposition Status Date:	Not reported
Disposition Status:	Not reported
Disposition Status Description:	Not reported
Consent/Final Order Sequence Number:	Not reported
Consent/Final Order Respondent Name:	Not reported
Consent/Final Order Lead Agency:	Not reported
Enforcement Type:	Not reported
Enforcement Responsible Person:	EARMI
Enforcement Responsible Sub-Organization:	Not reported
SEP Sequence Number:	Not reported
SEP Expenditure Amount:	Not reported
SEP Scheduled Completion Date:	Not reported
SEP Actual Date:	Not reported
SEP Defaulted Date:	Not reported
SEP Type:	Not reported
SEP Type Description:	Not reported
Proposed Amount:	Not reported
Final Monetary Amount:	Not reported

Map ID
Direction
Distance
Elevation

MAP FINDINGS

Site

Database(s)

EDR ID Number
EPA ID Number

ANAPLEX CORP (Continued)

1000348263

Paid Amount: Not reported
Final Count: Not reported
Final Amount: Not reported

Found Violation: No
Agency Which Determined Violation: Not reported
Violation Short Description: Not reported
Date Violation was Determined: Not reported
Actual Return to Compliance Date: Not reported
Return to Compliance Qualifier: Not reported
Violation Responsible Agency: Not reported
Scheduled Compliance Date: Not reported
Enforcement Identifier: Not reported
Date of Enforcement Action: Not reported
Enforcement Responsible Agency: Not reported
Enforcement Docket Number: Not reported
Enforcement Attorney: Not reported
Corrective Action Component: Not reported
Appeal Initiated Date: Not reported
Appeal Resolution Date: Not reported
Disposition Status Date: Not reported
Disposition Status: Not reported
Disposition Status Description: Not reported
Consent/Final Order Sequence Number: Not reported
Consent/Final Order Respondent Name: Not reported
Consent/Final Order Lead Agency: Not reported
Enforcement Type: Not reported
Enforcement Responsible Person: Not reported
Enforcement Responsible Sub-Organization: Not reported
SEP Sequence Number: Not reported
SEP Expenditure Amount: Not reported
SEP Scheduled Completion Date: Not reported
SEP Actual Date: Not reported
SEP Defaulted Date: Not reported
SEP Type: Not reported
SEP Type Description: Not reported
Proposed Amount: Not reported
Final Monetary Amount: Not reported
Paid Amount: Not reported
Final Count: Not reported
Final Amount: Not reported

Found Violation: No
Agency Which Determined Violation: Not reported
Violation Short Description: Not reported
Date Violation was Determined: Not reported
Actual Return to Compliance Date: Not reported
Return to Compliance Qualifier: Not reported
Violation Responsible Agency: Not reported
Scheduled Compliance Date: Not reported
Enforcement Identifier: Not reported
Date of Enforcement Action: Not reported
Enforcement Responsible Agency: Not reported
Enforcement Docket Number: Not reported
Enforcement Attorney: Not reported
Corrective Action Component: Not reported
Appeal Initiated Date: Not reported

Map ID
Direction
Distance
Elevation

MAP FINDINGS

Site

Database(s)

EDR ID Number
EPA ID Number

ANAPLEX CORP (Continued)

1000348263

Appeal Resolution Date:	Not reported
Disposition Status Date:	Not reported
Disposition Status:	Not reported
Disposition Status Description:	Not reported
Consent/Final Order Sequence Number:	Not reported
Consent/Final Order Respondent Name:	Not reported
Consent/Final Order Lead Agency:	Not reported
Enforcement Type:	Not reported
Enforcement Responsible Person:	Not reported
Enforcement Responsible Sub-Organization:	Not reported
SEP Sequence Number:	Not reported
SEP Expenditure Amount:	Not reported
SEP Scheduled Completion Date:	Not reported
SEP Actual Date:	Not reported
SEP Defaulted Date:	Not reported
SEP Type:	Not reported
SEP Type Description:	Not reported
Proposed Amount:	Not reported
Final Monetary Amount:	Not reported
Paid Amount:	Not reported
Final Count:	Not reported
Final Amount:	Not reported
Found Violation:	No
Agency Which Determined Violation:	Not reported
Violation Short Description:	Not reported
Date Violation was Determined:	Not reported
Actual Return to Compliance Date:	Not reported
Return to Compliance Qualifier:	Not reported
Violation Responsible Agency:	Not reported
Scheduled Compliance Date:	Not reported
Enforcement Identifier:	Not reported
Date of Enforcement Action:	Not reported
Enforcement Responsible Agency:	Not reported
Enforcement Docket Number:	Not reported
Enforcement Attorney:	Not reported
Corrective Action Component:	Not reported
Appeal Initiated Date:	Not reported
Appeal Resolution Date:	Not reported
Disposition Status Date:	Not reported
Disposition Status:	Not reported
Disposition Status Description:	Not reported
Consent/Final Order Sequence Number:	Not reported
Consent/Final Order Respondent Name:	Not reported
Consent/Final Order Lead Agency:	Not reported
Enforcement Type:	Not reported
Enforcement Responsible Person:	Not reported
Enforcement Responsible Sub-Organization:	Not reported
SEP Sequence Number:	Not reported
SEP Expenditure Amount:	Not reported
SEP Scheduled Completion Date:	Not reported
SEP Actual Date:	Not reported
SEP Defaulted Date:	Not reported
SEP Type:	Not reported
SEP Type Description:	Not reported
Proposed Amount:	Not reported
Final Monetary Amount:	Not reported

Map ID
Direction
Distance
Elevation

MAP FINDINGS

Site

Database(s)

EDR ID Number
EPA ID Number

ANAPLEX CORP (Continued)

1000348263

Paid Amount:	Not reported
Final Count:	Not reported
Final Amount:	Not reported
Found Violation:	Yes
Agency Which Determined Violation:	EPA
Violation Short Description:	TSD - Preparedness and Prevention
Date Violation was Determined:	20110623
Actual Return to Compliance Date:	20150409
Return to Compliance Qualifier:	Documented
Violation Responsible Agency:	EPA
Scheduled Compliance Date:	Not reported
Enforcement Identifier:	001
Date of Enforcement Action:	20110825
Enforcement Responsible Agency:	EPA
Enforcement Docket Number:	Not reported
Enforcement Attorney:	Not reported
Corrective Action Component:	No
Appeal Initiated Date:	Not reported
Appeal Resolution Date:	Not reported
Disposition Status Date:	Not reported
Disposition Status:	Not reported
Disposition Status Description:	Not reported
Consent/Final Order Sequence Number:	Not reported
Consent/Final Order Respondent Name:	Not reported
Consent/Final Order Lead Agency:	Not reported
Enforcement Type:	Not reported
Enforcement Responsible Person:	EARMI
Enforcement Responsible Sub-Organization:	Not reported
SEP Sequence Number:	Not reported
SEP Expenditure Amount:	Not reported
SEP Scheduled Completion Date:	Not reported
SEP Actual Date:	Not reported
SEP Defaulted Date:	Not reported
SEP Type:	Not reported
SEP Type Description:	Not reported
Proposed Amount:	Not reported
Final Monetary Amount:	Not reported
Paid Amount:	Not reported
Final Count:	Not reported
Final Amount:	Not reported
Found Violation:	Yes
Agency Which Determined Violation:	State
Violation Short Description:	Generators - General
Date Violation was Determined:	19941104
Actual Return to Compliance Date:	19991104
Return to Compliance Qualifier:	Not Resolved
Violation Responsible Agency:	State
Scheduled Compliance Date:	Not reported
Enforcement Identifier:	Not reported
Date of Enforcement Action:	Not reported
Enforcement Responsible Agency:	Not reported
Enforcement Docket Number:	Not reported
Enforcement Attorney:	Not reported
Corrective Action Component:	Not reported
Appeal Initiated Date:	Not reported

Map ID
Direction
Distance
Elevation

MAP FINDINGS

Site

Database(s)

EDR ID Number
EPA ID Number

ANAPLEX CORP (Continued)

1000348263

Appeal Resolution Date:	Not reported
Disposition Status Date:	Not reported
Disposition Status:	Not reported
Disposition Status Description:	Not reported
Consent/Final Order Sequence Number:	Not reported
Consent/Final Order Respondent Name:	Not reported
Consent/Final Order Lead Agency:	Not reported
Enforcement Type:	Not reported
Enforcement Responsible Person:	Not reported
Enforcement Responsible Sub-Organization:	Not reported
SEP Sequence Number:	Not reported
SEP Expenditure Amount:	Not reported
SEP Scheduled Completion Date:	Not reported
SEP Actual Date:	Not reported
SEP Defaulted Date:	Not reported
SEP Type:	Not reported
SEP Type Description:	Not reported
Proposed Amount:	Not reported
Final Monetary Amount:	Not reported
Paid Amount:	Not reported
Final Count:	Not reported
Final Amount:	Not reported
Found Violation:	Yes
Agency Which Determined Violation:	EPA
Violation Short Description:	Permits - General Information
Date Violation was Determined:	20110623
Actual Return to Compliance Date:	20150409
Return to Compliance Qualifier:	Documented
Violation Responsible Agency:	EPA
Scheduled Compliance Date:	Not reported
Enforcement Identifier:	001
Date of Enforcement Action:	20110825
Enforcement Responsible Agency:	EPA
Enforcement Docket Number:	Not reported
Enforcement Attorney:	Not reported
Corrective Action Component:	No
Appeal Initiated Date:	Not reported
Appeal Resolution Date:	Not reported
Disposition Status Date:	Not reported
Disposition Status:	Not reported
Disposition Status Description:	Not reported
Consent/Final Order Sequence Number:	Not reported
Consent/Final Order Respondent Name:	Not reported
Consent/Final Order Lead Agency:	Not reported
Enforcement Type:	Not reported
Enforcement Responsible Person:	EARM
Enforcement Responsible Sub-Organization:	Not reported
SEP Sequence Number:	Not reported
SEP Expenditure Amount:	Not reported
SEP Scheduled Completion Date:	Not reported
SEP Actual Date:	Not reported
SEP Defaulted Date:	Not reported
SEP Type:	Not reported
SEP Type Description:	Not reported
Proposed Amount:	Not reported
Final Monetary Amount:	Not reported

Map ID
Direction
Distance
Elevation

MAP FINDINGS

Site

Database(s)

EDR ID Number
EPA ID Number

ANAPLEX CORP (Continued)

1000348263

Paid Amount:	Not reported
Final Count:	Not reported
Final Amount:	Not reported
Found Violation:	Yes
Agency Which Determined Violation:	EPA
Violation Short Description:	TSD IS-Tank System Standards
Date Violation was Determined:	20110623
Actual Return to Compliance Date:	20150409
Return to Compliance Qualifier:	Documented
Violation Responsible Agency:	EPA
Scheduled Compliance Date:	Not reported
Enforcement Identifier:	001
Date of Enforcement Action:	20110825
Enforcement Responsible Agency:	EPA
Enforcement Docket Number:	Not reported
Enforcement Attorney:	Not reported
Corrective Action Component:	No
Appeal Initiated Date:	Not reported
Appeal Resolution Date:	Not reported
Disposition Status Date:	Not reported
Disposition Status:	Not reported
Disposition Status Description:	Not reported
Consent/Final Order Sequence Number:	Not reported
Consent/Final Order Respondent Name:	Not reported
Consent/Final Order Lead Agency:	Not reported
Enforcement Type:	Not reported
Enforcement Responsible Person:	EARMI
Enforcement Responsible Sub-Organization:	Not reported
SEP Sequence Number:	Not reported
SEP Expenditure Amount:	Not reported
SEP Scheduled Completion Date:	Not reported
SEP Actual Date:	Not reported
SEP Defaulted Date:	Not reported
SEP Type:	Not reported
SEP Type Description:	Not reported
Proposed Amount:	Not reported
Final Monetary Amount:	Not reported
Paid Amount:	Not reported
Final Count:	Not reported
Final Amount:	Not reported
Found Violation:	Yes
Agency Which Determined Violation:	EPA
Violation Short Description:	TSD IS-Container Use and Management
Date Violation was Determined:	20110623
Actual Return to Compliance Date:	20150409
Return to Compliance Qualifier:	Documented
Violation Responsible Agency:	EPA
Scheduled Compliance Date:	Not reported
Enforcement Identifier:	001
Date of Enforcement Action:	20110825
Enforcement Responsible Agency:	EPA
Enforcement Docket Number:	Not reported
Enforcement Attorney:	Not reported
Corrective Action Component:	No
Appeal Initiated Date:	Not reported

Map ID
Direction
Distance
Elevation

MAP FINDINGS

Site

Database(s)

EDR ID Number
EPA ID Number

ANAPLEX CORP (Continued)

1000348263

Appeal Resolution Date:	Not reported
Disposition Status Date:	Not reported
Disposition Status:	Not reported
Disposition Status Description:	Not reported
Consent/Final Order Sequence Number:	Not reported
Consent/Final Order Respondent Name:	Not reported
Consent/Final Order Lead Agency:	Not reported
Enforcement Type:	Not reported
Enforcement Responsible Person:	EARMI
Enforcement Responsible Sub-Organization:	Not reported
SEP Sequence Number:	Not reported
SEP Expenditure Amount:	Not reported
SEP Scheduled Completion Date:	Not reported
SEP Actual Date:	Not reported
SEP Defaulted Date:	Not reported
SEP Type:	Not reported
SEP Type Description:	Not reported
Proposed Amount:	Not reported
Final Monetary Amount:	Not reported
Paid Amount:	Not reported
Final Count:	Not reported
Final Amount:	Not reported
Found Violation:	Yes
Agency Which Determined Violation:	EPA
Violation Short Description:	TSD IS-Preparedness and Prevention
Date Violation was Determined:	20110623
Actual Return to Compliance Date:	20150409
Return to Compliance Qualifier:	Documented
Violation Responsible Agency:	EPA
Scheduled Compliance Date:	Not reported
Enforcement Identifier:	001
Date of Enforcement Action:	20110825
Enforcement Responsible Agency:	EPA
Enforcement Docket Number:	Not reported
Enforcement Attorney:	Not reported
Corrective Action Component:	No
Appeal Initiated Date:	Not reported
Appeal Resolution Date:	Not reported
Disposition Status Date:	Not reported
Disposition Status:	Not reported
Disposition Status Description:	Not reported
Consent/Final Order Sequence Number:	Not reported
Consent/Final Order Respondent Name:	Not reported
Consent/Final Order Lead Agency:	Not reported
Enforcement Type:	Not reported
Enforcement Responsible Person:	EARMI
Enforcement Responsible Sub-Organization:	Not reported
SEP Sequence Number:	Not reported
SEP Expenditure Amount:	Not reported
SEP Scheduled Completion Date:	Not reported
SEP Actual Date:	Not reported
SEP Defaulted Date:	Not reported
SEP Type:	Not reported
SEP Type Description:	Not reported
Proposed Amount:	Not reported
Final Monetary Amount:	Not reported

Map ID
Direction
Distance
Elevation

MAP FINDINGS

Site

Database(s)

EDR ID Number
EPA ID Number

ANAPLEX CORP (Continued)

1000348263

Paid Amount:	Not reported
Final Count:	Not reported
Final Amount:	Not reported
Found Violation:	No
Agency Which Determined Violation:	Not reported
Violation Short Description:	Not reported
Date Violation was Determined:	Not reported
Actual Return to Compliance Date:	Not reported
Return to Compliance Qualifier:	Not reported
Violation Responsible Agency:	Not reported
Scheduled Compliance Date:	Not reported
Enforcement Identifier:	Not reported
Date of Enforcement Action:	Not reported
Enforcement Responsible Agency:	Not reported
Enforcement Docket Number:	Not reported
Enforcement Attorney:	Not reported
Corrective Action Component:	Not reported
Appeal Initiated Date:	Not reported
Appeal Resolution Date:	Not reported
Disposition Status Date:	Not reported
Disposition Status:	Not reported
Disposition Status Description:	Not reported
Consent/Final Order Sequence Number:	Not reported
Consent/Final Order Respondent Name:	Not reported
Consent/Final Order Lead Agency:	Not reported
Enforcement Type:	Not reported
Enforcement Responsible Person:	Not reported
Enforcement Responsible Sub-Organization:	Not reported
SEP Sequence Number:	Not reported
SEP Expenditure Amount:	Not reported
SEP Scheduled Completion Date:	Not reported
SEP Actual Date:	Not reported
SEP Defaulted Date:	Not reported
SEP Type:	Not reported
SEP Type Description:	Not reported
Proposed Amount:	Not reported
Final Monetary Amount:	Not reported
Paid Amount:	Not reported
Final Count:	Not reported
Final Amount:	Not reported
Found Violation:	Yes
Agency Which Determined Violation:	EPA
Violation Short Description:	Permits - General Information
Date Violation was Determined:	20110623
Actual Return to Compliance Date:	20150409
Return to Compliance Qualifier:	Documented
Violation Responsible Agency:	EPA
Scheduled Compliance Date:	Not reported
Enforcement Identifier:	001
Date of Enforcement Action:	20110825
Enforcement Responsible Agency:	EPA
Enforcement Docket Number:	Not reported
Enforcement Attorney:	Not reported
Corrective Action Component:	No
Appeal Initiated Date:	Not reported

Map ID
Direction
Distance
Elevation

MAP FINDINGS

Site

Database(s)

EDR ID Number
EPA ID Number

ANAPLEX CORP (Continued)

1000348263

Appeal Resolution Date:	Not reported
Disposition Status Date:	Not reported
Disposition Status:	Not reported
Disposition Status Description:	Not reported
Consent/Final Order Sequence Number:	Not reported
Consent/Final Order Respondent Name:	Not reported
Consent/Final Order Lead Agency:	Not reported
Enforcement Type:	Not reported
Enforcement Responsible Person:	EARMI
Enforcement Responsible Sub-Organization:	Not reported
SEP Sequence Number:	Not reported
SEP Expenditure Amount:	Not reported
SEP Scheduled Completion Date:	Not reported
SEP Actual Date:	Not reported
SEP Defaulted Date:	Not reported
SEP Type:	Not reported
SEP Type Description:	Not reported
Proposed Amount:	Not reported
Final Monetary Amount:	Not reported
Paid Amount:	Not reported
Final Count:	Not reported
Final Amount:	Not reported
Found Violation:	No
Agency Which Determined Violation:	Not reported
Violation Short Description:	Not reported
Date Violation was Determined:	Not reported
Actual Return to Compliance Date:	Not reported
Return to Compliance Qualifier:	Not reported
Violation Responsible Agency:	Not reported
Scheduled Compliance Date:	Not reported
Enforcement Identifier:	Not reported
Date of Enforcement Action:	Not reported
Enforcement Responsible Agency:	Not reported
Enforcement Docket Number:	Not reported
Enforcement Attorney:	Not reported
Corrective Action Component:	Not reported
Appeal Initiated Date:	Not reported
Appeal Resolution Date:	Not reported
Disposition Status Date:	Not reported
Disposition Status:	Not reported
Disposition Status Description:	Not reported
Consent/Final Order Sequence Number:	Not reported
Consent/Final Order Respondent Name:	Not reported
Consent/Final Order Lead Agency:	Not reported
Enforcement Type:	Not reported
Enforcement Responsible Person:	Not reported
Enforcement Responsible Sub-Organization:	Not reported
SEP Sequence Number:	Not reported
SEP Expenditure Amount:	Not reported
SEP Scheduled Completion Date:	Not reported
SEP Actual Date:	Not reported
SEP Defaulted Date:	Not reported
SEP Type:	Not reported
SEP Type Description:	Not reported
Proposed Amount:	Not reported
Final Monetary Amount:	Not reported

Map ID
 Direction
 Distance
 Elevation

MAP FINDINGS

Site

Database(s)

EDR ID Number
 EPA ID Number

ANAPLEX CORP (Continued)

1000348263

Paid Amount:	Not reported
Final Count:	Not reported
Final Amount:	Not reported
Found Violation:	Yes
Agency Which Determined Violation:	EPA
Violation Short Description:	TSD - Contingency Plan and Emergency Procedures
Date Violation was Determined:	20110623
Actual Return to Compliance Date:	20150409
Return to Compliance Qualifier:	Documented
Violation Responsible Agency:	EPA
Scheduled Compliance Date:	Not reported
Enforcement Identifier:	001
Date of Enforcement Action:	20110825
Enforcement Responsible Agency:	EPA
Enforcement Docket Number:	Not reported
Enforcement Attorney:	Not reported
Corrective Action Component:	No
Appeal Initiated Date:	Not reported
Appeal Resolution Date:	Not reported
Disposition Status Date:	Not reported
Disposition Status:	Not reported
Disposition Status Description:	Not reported
Consent/Final Order Sequence Number:	Not reported
Consent/Final Order Respondent Name:	Not reported
Consent/Final Order Lead Agency:	Not reported
Enforcement Type:	Not reported
Enforcement Responsible Person:	EARMI
Enforcement Responsible Sub-Organization:	Not reported
SEP Sequence Number:	Not reported
SEP Expenditure Amount:	Not reported
SEP Scheduled Completion Date:	Not reported
SEP Actual Date:	Not reported
SEP Defaulted Date:	Not reported
SEP Type:	Not reported
SEP Type Description:	Not reported
Proposed Amount:	Not reported
Final Monetary Amount:	Not reported
Paid Amount:	Not reported
Final Count:	Not reported
Final Amount:	Not reported
Found Violation:	Yes
Agency Which Determined Violation:	State
Violation Short Description:	Generators - Records/Reporting
Date Violation was Determined:	20200820
Actual Return to Compliance Date:	20200915
Return to Compliance Qualifier:	Documented
Violation Responsible Agency:	State
Scheduled Compliance Date:	Not reported
Enforcement Identifier:	Not reported
Date of Enforcement Action:	Not reported
Enforcement Responsible Agency:	Not reported
Enforcement Docket Number:	Not reported
Enforcement Attorney:	Not reported
Corrective Action Component:	Not reported
Appeal Initiated Date:	Not reported

Map ID
Direction
Distance
Elevation

MAP FINDINGS

Site

Database(s)

EDR ID Number
EPA ID Number

ANAPLEX CORP (Continued)

1000348263

Appeal Resolution Date:	Not reported
Disposition Status Date:	Not reported
Disposition Status:	Not reported
Disposition Status Description:	Not reported
Consent/Final Order Sequence Number:	Not reported
Consent/Final Order Respondent Name:	Not reported
Consent/Final Order Lead Agency:	Not reported
Enforcement Type:	Not reported
Enforcement Responsible Person:	Not reported
Enforcement Responsible Sub-Organization:	Not reported
SEP Sequence Number:	Not reported
SEP Expenditure Amount:	Not reported
SEP Scheduled Completion Date:	Not reported
SEP Actual Date:	Not reported
SEP Defaulted Date:	Not reported
SEP Type:	Not reported
SEP Type Description:	Not reported
Proposed Amount:	Not reported
Final Monetary Amount:	Not reported
Paid Amount:	Not reported
Final Count:	Not reported
Final Amount:	Not reported
Found Violation:	Yes
Agency Which Determined Violation:	EPA
Violation Short Description:	TSD IS-Container Use and Management
Date Violation was Determined:	20110623
Actual Return to Compliance Date:	20150409
Return to Compliance Qualifier:	Documented
Violation Responsible Agency:	EPA
Scheduled Compliance Date:	Not reported
Enforcement Identifier:	001
Date of Enforcement Action:	20110825
Enforcement Responsible Agency:	EPA
Enforcement Docket Number:	Not reported
Enforcement Attorney:	Not reported
Corrective Action Component:	No
Appeal Initiated Date:	Not reported
Appeal Resolution Date:	Not reported
Disposition Status Date:	Not reported
Disposition Status:	Not reported
Disposition Status Description:	Not reported
Consent/Final Order Sequence Number:	Not reported
Consent/Final Order Respondent Name:	Not reported
Consent/Final Order Lead Agency:	Not reported
Enforcement Type:	Not reported
Enforcement Responsible Person:	EARMI
Enforcement Responsible Sub-Organization:	Not reported
SEP Sequence Number:	Not reported
SEP Expenditure Amount:	Not reported
SEP Scheduled Completion Date:	Not reported
SEP Actual Date:	Not reported
SEP Defaulted Date:	Not reported
SEP Type:	Not reported
SEP Type Description:	Not reported
Proposed Amount:	Not reported
Final Monetary Amount:	Not reported

Map ID
Direction
Distance
Elevation

MAP FINDINGS

Site

Database(s)

EDR ID Number
EPA ID Number

ANAPLEX CORP (Continued)

1000348263

Paid Amount: Not reported
Final Count: Not reported
Final Amount: Not reported

Found Violation: Yes
Agency Which Determined Violation: EPA
Violation Short Description: TSD - Contingency Plan and Emergency Procedures
Date Violation was Determined: 20110623
Actual Return to Compliance Date: 20150409
Return to Compliance Qualifier: Documented
Violation Responsible Agency: EPA
Scheduled Compliance Date: Not reported
Enforcement Identifier: 001
Date of Enforcement Action: 20110825
Enforcement Responsible Agency: EPA
Enforcement Docket Number: Not reported
Enforcement Attorney: Not reported
Corrective Action Component: No
Appeal Initiated Date: Not reported
Appeal Resolution Date: Not reported
Disposition Status Date: Not reported
Disposition Status: Not reported
Disposition Status Description: Not reported
Consent/Final Order Sequence Number: Not reported
Consent/Final Order Respondent Name: Not reported
Consent/Final Order Lead Agency: Not reported
Enforcement Type: Not reported
Enforcement Responsible Person: EARMI
Enforcement Responsible Sub-Organization: Not reported
SEP Sequence Number: Not reported
SEP Expenditure Amount: Not reported
SEP Scheduled Completion Date: Not reported
SEP Actual Date: Not reported
SEP Defaulted Date: Not reported
SEP Type: Not reported
SEP Type Description: Not reported
Proposed Amount: Not reported
Final Monetary Amount: Not reported
Paid Amount: Not reported
Final Count: Not reported
Final Amount: Not reported

Found Violation: Yes
Agency Which Determined Violation: State
Violation Short Description: Generators - General
Date Violation was Determined: 20161220
Actual Return to Compliance Date: 20170118
Return to Compliance Qualifier: Documented
Violation Responsible Agency: State
Scheduled Compliance Date: Not reported
Enforcement Identifier: Not reported
Date of Enforcement Action: Not reported
Enforcement Responsible Agency: Not reported
Enforcement Docket Number: Not reported
Enforcement Attorney: Not reported
Corrective Action Component: Not reported
Appeal Initiated Date: Not reported

Map ID
Direction
Distance
Elevation

MAP FINDINGS

Site

Database(s)

EDR ID Number
EPA ID Number

ANAPLEX CORP (Continued)

1000348263

Appeal Resolution Date:	Not reported
Disposition Status Date:	Not reported
Disposition Status:	Not reported
Disposition Status Description:	Not reported
Consent/Final Order Sequence Number:	Not reported
Consent/Final Order Respondent Name:	Not reported
Consent/Final Order Lead Agency:	Not reported
Enforcement Type:	Not reported
Enforcement Responsible Person:	Not reported
Enforcement Responsible Sub-Organization:	Not reported
SEP Sequence Number:	Not reported
SEP Expenditure Amount:	Not reported
SEP Scheduled Completion Date:	Not reported
SEP Actual Date:	Not reported
SEP Defaulted Date:	Not reported
SEP Type:	Not reported
SEP Type Description:	Not reported
Proposed Amount:	Not reported
Final Monetary Amount:	Not reported
Paid Amount:	Not reported
Final Count:	Not reported
Final Amount:	Not reported
Found Violation:	Yes
Agency Which Determined Violation:	EPA
Violation Short Description:	TSD - Preparedness and Prevention
Date Violation was Determined:	20110623
Actual Return to Compliance Date:	20150409
Return to Compliance Qualifier:	Documented
Violation Responsible Agency:	EPA
Scheduled Compliance Date:	Not reported
Enforcement Identifier:	001
Date of Enforcement Action:	20110825
Enforcement Responsible Agency:	EPA
Enforcement Docket Number:	Not reported
Enforcement Attorney:	Not reported
Corrective Action Component:	No
Appeal Initiated Date:	Not reported
Appeal Resolution Date:	Not reported
Disposition Status Date:	Not reported
Disposition Status:	Not reported
Disposition Status Description:	Not reported
Consent/Final Order Sequence Number:	Not reported
Consent/Final Order Respondent Name:	Not reported
Consent/Final Order Lead Agency:	Not reported
Enforcement Type:	Not reported
Enforcement Responsible Person:	EARMI
Enforcement Responsible Sub-Organization:	Not reported
SEP Sequence Number:	Not reported
SEP Expenditure Amount:	Not reported
SEP Scheduled Completion Date:	Not reported
SEP Actual Date:	Not reported
SEP Defaulted Date:	Not reported
SEP Type:	Not reported
SEP Type Description:	Not reported
Proposed Amount:	Not reported
Final Monetary Amount:	Not reported

Map ID
Direction
Distance
Elevation

MAP FINDINGS

Site

Database(s)

EDR ID Number
EPA ID Number

ANAPLEX CORP (Continued)

1000348263

Paid Amount:	Not reported
Final Count:	Not reported
Final Amount:	Not reported
Found Violation:	Yes
Agency Which Determined Violation:	State
Violation Short Description:	Generators - Records/Reporting
Date Violation was Determined:	20200820
Actual Return to Compliance Date:	Not reported
Return to Compliance Qualifier:	Not reported
Violation Responsible Agency:	State
Scheduled Compliance Date:	Not reported
Enforcement Identifier:	Not reported
Date of Enforcement Action:	Not reported
Enforcement Responsible Agency:	Not reported
Enforcement Docket Number:	Not reported
Enforcement Attorney:	Not reported
Corrective Action Component:	Not reported
Appeal Initiated Date:	Not reported
Appeal Resolution Date:	Not reported
Disposition Status Date:	Not reported
Disposition Status:	Not reported
Disposition Status Description:	Not reported
Consent/Final Order Sequence Number:	Not reported
Consent/Final Order Respondent Name:	Not reported
Consent/Final Order Lead Agency:	Not reported
Enforcement Type:	Not reported
Enforcement Responsible Person:	Not reported
Enforcement Responsible Sub-Organization:	Not reported
SEP Sequence Number:	Not reported
SEP Expenditure Amount:	Not reported
SEP Scheduled Completion Date:	Not reported
SEP Actual Date:	Not reported
SEP Defaulted Date:	Not reported
SEP Type:	Not reported
SEP Type Description:	Not reported
Proposed Amount:	Not reported
Final Monetary Amount:	Not reported
Paid Amount:	Not reported
Final Count:	Not reported
Final Amount:	Not reported
Found Violation:	Yes
Agency Which Determined Violation:	State
Violation Short Description:	Generators - General
Date Violation was Determined:	20140813
Actual Return to Compliance Date:	20141125
Return to Compliance Qualifier:	Observed
Violation Responsible Agency:	State
Scheduled Compliance Date:	Not reported
Enforcement Identifier:	Not reported
Date of Enforcement Action:	Not reported
Enforcement Responsible Agency:	Not reported
Enforcement Docket Number:	Not reported
Enforcement Attorney:	Not reported
Corrective Action Component:	Not reported
Appeal Initiated Date:	Not reported

Map ID
Direction
Distance
Elevation

MAP FINDINGS

Site

Database(s)

EDR ID Number
EPA ID Number

ANAPLEX CORP (Continued)

1000348263

Appeal Resolution Date: Not reported
Disposition Status Date: Not reported
Disposition Status: Not reported
Disposition Status Description: Not reported
Consent/Final Order Sequence Number: Not reported
Consent/Final Order Respondent Name: Not reported
Consent/Final Order Lead Agency: Not reported
Enforcement Type: Not reported
Enforcement Responsible Person: Not reported
Enforcement Responsible Sub-Organization: Not reported
SEP Sequence Number: Not reported
SEP Expenditure Amount: Not reported
SEP Scheduled Completion Date: Not reported
SEP Actual Date: Not reported
SEP Defaulted Date: Not reported
SEP Type: Not reported
SEP Type Description: Not reported
Proposed Amount: Not reported
Final Monetary Amount: Not reported
Paid Amount: Not reported
Final Count: Not reported
Final Amount: Not reported

Evaluation Action Summary:

Evaluation Date: 20140813
Evaluation Responsible Agency: State
Found Violation: Yes
Evaluation Type Description: COMPLIANCE EVALUATION INSPECTION ON-SITE
Evaluation Responsible Person Identifier: Not reported
Evaluation Responsible Sub-Organization: Not reported
Actual Return to Compliance Date: 20141125
Scheduled Compliance Date: Not reported
Date of Request: Not reported
Date Response Received: Not reported
Request Agency: Not reported
Former Citation: Not reported

Evaluation Date: 20200820
Evaluation Responsible Agency: State
Found Violation: Yes
Evaluation Type Description: COMPLIANCE EVALUATION INSPECTION ON-SITE
Evaluation Responsible Person Identifier: Not reported
Evaluation Responsible Sub-Organization: Not reported
Actual Return to Compliance Date: 20200915
Scheduled Compliance Date: Not reported
Date of Request: Not reported
Date Response Received: Not reported
Request Agency: Not reported
Former Citation: Not reported

Evaluation Date: 20161220
Evaluation Responsible Agency: State
Found Violation: Yes
Evaluation Type Description: COMPLIANCE EVALUATION INSPECTION ON-SITE
Evaluation Responsible Person Identifier: Not reported
Evaluation Responsible Sub-Organization: Not reported
Actual Return to Compliance Date: 20170118

Map ID
Direction
Distance
Elevation

MAP FINDINGS

Site

Database(s)

EDR ID Number
EPA ID Number

ANAPLEX CORP (Continued)

1000348263

Scheduled Compliance Date:	Not reported
Date of Request:	Not reported
Date Response Received:	Not reported
Request Agency:	Not reported
Former Citation:	Not reported
Evaluation Date:	20170118
Evaluation Responsible Agency:	State
Found Violation:	No
Evaluation Type Description:	COMPLIANCE EVALUATION INSPECTION ON-SITE
Evaluation Responsible Person Identifier:	Not reported
Evaluation Responsible Sub-Organization:	Not reported
Actual Return to Compliance Date:	Not reported
Scheduled Compliance Date:	Not reported
Date of Request:	Not reported
Date Response Received:	Not reported
Request Agency:	Not reported
Former Citation:	Not reported
Evaluation Date:	20110623
Evaluation Responsible Agency:	EPA
Found Violation:	Yes
Evaluation Type Description:	SIGNIFICANT NON-COMPLIER
Evaluation Responsible Person Identifier:	EARMI
Evaluation Responsible Sub-Organization:	Not reported
Actual Return to Compliance Date:	20150409
Scheduled Compliance Date:	Not reported
Date of Request:	Not reported
Date Response Received:	Not reported
Request Agency:	Not reported
Former Citation:	Not reported
Evaluation Date:	20110623
Evaluation Responsible Agency:	EPA
Found Violation:	Yes
Evaluation Type Description:	SIGNIFICANT NON-COMPLIER
Evaluation Responsible Person Identifier:	EARMI
Evaluation Responsible Sub-Organization:	Not reported
Actual Return to Compliance Date:	20150409
Scheduled Compliance Date:	Not reported
Date of Request:	Not reported
Date Response Received:	Not reported
Request Agency:	Not reported
Former Citation:	Not reported
Evaluation Date:	20140923
Evaluation Responsible Agency:	State
Found Violation:	No
Evaluation Type Description:	COMPLIANCE EVALUATION INSPECTION ON-SITE
Evaluation Responsible Person Identifier:	Not reported
Evaluation Responsible Sub-Organization:	Not reported
Actual Return to Compliance Date:	Not reported
Scheduled Compliance Date:	Not reported
Date of Request:	Not reported
Date Response Received:	Not reported
Request Agency:	Not reported
Former Citation:	Not reported

Map ID
Direction
Distance
Elevation

MAP FINDINGS

Site

Database(s)

EDR ID Number
EPA ID Number

ANAPLEX CORP (Continued)

1000348263

Evaluation Date: 20110623
Evaluation Responsible Agency: EPA
Found Violation: Yes
Evaluation Type Description: COMPLIANCE EVALUATION INSPECTION ON-SITE
Evaluation Responsible Person Identifier: EARM1
Evaluation Responsible Sub-Organization: Not reported
Actual Return to Compliance Date: 20150409
Scheduled Compliance Date: Not reported
Date of Request: Not reported
Date Response Received: Not reported
Request Agency: Not reported
Former Citation: Not reported

Evaluation Date: 20110623
Evaluation Responsible Agency: EPA
Found Violation: Yes
Evaluation Type Description: SIGNIFICANT NON-COMPLIER
Evaluation Responsible Person Identifier: EARM1
Evaluation Responsible Sub-Organization: Not reported
Actual Return to Compliance Date: 20150409
Scheduled Compliance Date: Not reported
Date of Request: Not reported
Date Response Received: Not reported
Request Agency: Not reported
Former Citation: Not reported

Evaluation Date: 20110623
Evaluation Responsible Agency: EPA
Found Violation: Yes
Evaluation Type Description: SIGNIFICANT NON-COMPLIER
Evaluation Responsible Person Identifier: EARM1
Evaluation Responsible Sub-Organization: Not reported
Actual Return to Compliance Date: 20150409
Scheduled Compliance Date: Not reported
Date of Request: Not reported
Date Response Received: Not reported
Request Agency: Not reported
Former Citation: Not reported

Evaluation Date: 20161109
Evaluation Responsible Agency: State
Found Violation: No
Evaluation Type Description: COMPLIANCE EVALUATION INSPECTION ON-SITE
Evaluation Responsible Person Identifier: Not reported
Evaluation Responsible Sub-Organization: Not reported
Actual Return to Compliance Date: Not reported
Scheduled Compliance Date: Not reported
Date of Request: Not reported
Date Response Received: Not reported
Request Agency: Not reported
Former Citation: Not reported

Evaluation Date: 20110623
Evaluation Responsible Agency: EPA
Found Violation: Yes
Evaluation Type Description: COMPLIANCE EVALUATION INSPECTION ON-SITE
Evaluation Responsible Person Identifier: EARM1

Map ID
Direction
Distance
Elevation

MAP FINDINGS

Site

Database(s)

EDR ID Number
EPA ID Number

ANAPLEX CORP (Continued)

1000348263

Evaluation Responsible Sub-Organization:	Not reported
Actual Return to Compliance Date:	20150409
Scheduled Compliance Date:	Not reported
Date of Request:	Not reported
Date Response Received:	Not reported
Request Agency:	Not reported
Former Citation:	Not reported
Evaluation Date:	20170118
Evaluation Responsible Agency:	State
Found Violation:	No
Evaluation Type Description:	COMPLIANCE EVALUATION INSPECTION ON-SITE
Evaluation Responsible Person Identifier:	Not reported
Evaluation Responsible Sub-Organization:	Not reported
Actual Return to Compliance Date:	Not reported
Scheduled Compliance Date:	Not reported
Date of Request:	Not reported
Date Response Received:	Not reported
Request Agency:	Not reported
Former Citation:	Not reported
Evaluation Date:	20070724
Evaluation Responsible Agency:	State
Found Violation:	No
Evaluation Type Description:	COMPLIANCE EVALUATION INSPECTION ON-SITE
Evaluation Responsible Person Identifier:	Not reported
Evaluation Responsible Sub-Organization:	Not reported
Actual Return to Compliance Date:	Not reported
Scheduled Compliance Date:	Not reported
Date of Request:	Not reported
Date Response Received:	Not reported
Request Agency:	Not reported
Former Citation:	Not reported
Evaluation Date:	20150409
Evaluation Responsible Agency:	EPA
Found Violation:	No
Evaluation Type Description:	NOT A SIGNIFICANT NON-COMPLIER
Evaluation Responsible Person Identifier:	JPOLE
Evaluation Responsible Sub-Organization:	Not reported
Actual Return to Compliance Date:	Not reported
Scheduled Compliance Date:	Not reported
Date of Request:	Not reported
Date Response Received:	Not reported
Request Agency:	Not reported
Former Citation:	Not reported
Evaluation Date:	20110623
Evaluation Responsible Agency:	EPA
Found Violation:	Yes
Evaluation Type Description:	SIGNIFICANT NON-COMPLIER
Evaluation Responsible Person Identifier:	EARM1
Evaluation Responsible Sub-Organization:	Not reported
Actual Return to Compliance Date:	20150409
Scheduled Compliance Date:	Not reported
Date of Request:	Not reported
Date Response Received:	Not reported

Map ID
Direction
Distance
Elevation

MAP FINDINGS

Site

Database(s)

EDR ID Number
EPA ID Number

ANAPLEX CORP (Continued)

1000348263

Request Agency:	Not reported
Former Citation:	Not reported
Evaluation Date:	19941104
Evaluation Responsible Agency:	State Contractor/Grantee
Found Violation:	Yes
Evaluation Type Description:	COMPLIANCE EVALUATION INSPECTION ON-SITE
Evaluation Responsible Person Identifier:	R9STA
Evaluation Responsible Sub-Organization:	Not reported
Actual Return to Compliance Date:	19991104
Scheduled Compliance Date:	Not reported
Date of Request:	Not reported
Date Response Received:	Not reported
Request Agency:	Not reported
Former Citation:	Not reported
Evaluation Date:	20110623
Evaluation Responsible Agency:	EPA
Found Violation:	Yes
Evaluation Type Description:	SIGNIFICANT NON-COMPLIER
Evaluation Responsible Person Identifier:	EARMI
Evaluation Responsible Sub-Organization:	Not reported
Actual Return to Compliance Date:	20150409
Scheduled Compliance Date:	Not reported
Date of Request:	Not reported
Date Response Received:	Not reported
Request Agency:	Not reported
Former Citation:	Not reported
Evaluation Date:	20110623
Evaluation Responsible Agency:	EPA
Found Violation:	Yes
Evaluation Type Description:	COMPLIANCE EVALUATION INSPECTION ON-SITE
Evaluation Responsible Person Identifier:	EARMI
Evaluation Responsible Sub-Organization:	Not reported
Actual Return to Compliance Date:	20150409
Scheduled Compliance Date:	Not reported
Date of Request:	Not reported
Date Response Received:	Not reported
Request Agency:	Not reported
Former Citation:	Not reported
Evaluation Date:	20110623
Evaluation Responsible Agency:	EPA
Found Violation:	Yes
Evaluation Type Description:	SIGNIFICANT NON-COMPLIER
Evaluation Responsible Person Identifier:	EARMI
Evaluation Responsible Sub-Organization:	Not reported
Actual Return to Compliance Date:	20150409
Scheduled Compliance Date:	Not reported
Date of Request:	Not reported
Date Response Received:	Not reported
Request Agency:	Not reported
Former Citation:	Not reported
Evaluation Date:	20110623
Evaluation Responsible Agency:	EPA

Map ID
Direction
Distance
Elevation

MAP FINDINGS

Site

Database(s)

EDR ID Number
EPA ID Number

ANAPLEX CORP (Continued)

1000348263

Found Violation:	Yes
Evaluation Type Description:	COMPLIANCE EVALUATION INSPECTION ON-SITE
Evaluation Responsible Person Identifier:	EARMI
Evaluation Responsible Sub-Organization:	Not reported
Actual Return to Compliance Date:	20150409
Scheduled Compliance Date:	Not reported
Date of Request:	Not reported
Date Response Received:	Not reported
Request Agency:	Not reported
Former Citation:	Not reported
Evaluation Date:	20170104
Evaluation Responsible Agency:	State
Found Violation:	No
Evaluation Type Description:	COMPLIANCE EVALUATION INSPECTION ON-SITE
Evaluation Responsible Person Identifier:	Not reported
Evaluation Responsible Sub-Organization:	Not reported
Actual Return to Compliance Date:	Not reported
Scheduled Compliance Date:	Not reported
Date of Request:	Not reported
Date Response Received:	Not reported
Request Agency:	Not reported
Former Citation:	Not reported
Evaluation Date:	20110623
Evaluation Responsible Agency:	EPA
Found Violation:	Yes
Evaluation Type Description:	COMPLIANCE EVALUATION INSPECTION ON-SITE
Evaluation Responsible Person Identifier:	EARMI
Evaluation Responsible Sub-Organization:	Not reported
Actual Return to Compliance Date:	20150409
Scheduled Compliance Date:	Not reported
Date of Request:	Not reported
Date Response Received:	Not reported
Request Agency:	Not reported
Former Citation:	Not reported
Evaluation Date:	20140924
Evaluation Responsible Agency:	State
Found Violation:	No
Evaluation Type Description:	COMPLIANCE EVALUATION INSPECTION ON-SITE
Evaluation Responsible Person Identifier:	Not reported
Evaluation Responsible Sub-Organization:	Not reported
Actual Return to Compliance Date:	Not reported
Scheduled Compliance Date:	Not reported
Date of Request:	Not reported
Date Response Received:	Not reported
Request Agency:	Not reported
Former Citation:	Not reported
Evaluation Date:	20110623
Evaluation Responsible Agency:	EPA
Found Violation:	Yes
Evaluation Type Description:	COMPLIANCE EVALUATION INSPECTION ON-SITE
Evaluation Responsible Person Identifier:	EARMI
Evaluation Responsible Sub-Organization:	Not reported
Actual Return to Compliance Date:	20150409

Map ID
Direction
Distance
Elevation

MAP FINDINGS

Site

Database(s)

EDR ID Number
EPA ID Number

ANAPLEX CORP (Continued)

1000348263

Scheduled Compliance Date:	Not reported
Date of Request:	Not reported
Date Response Received:	Not reported
Request Agency:	Not reported
Former Citation:	Not reported
Evaluation Date:	20200820
Evaluation Responsible Agency:	State
Found Violation:	Yes
Evaluation Type Description:	COMPLIANCE EVALUATION INSPECTION ON-SITE
Evaluation Responsible Person Identifier:	Not reported
Evaluation Responsible Sub-Organization:	Not reported
Actual Return to Compliance Date:	20200915
Scheduled Compliance Date:	Not reported
Date of Request:	Not reported
Date Response Received:	Not reported
Request Agency:	Not reported
Former Citation:	Not reported
Evaluation Date:	20110623
Evaluation Responsible Agency:	EPA
Found Violation:	Yes
Evaluation Type Description:	COMPLIANCE EVALUATION INSPECTION ON-SITE
Evaluation Responsible Person Identifier:	EARMI
Evaluation Responsible Sub-Organization:	Not reported
Actual Return to Compliance Date:	20150409
Scheduled Compliance Date:	Not reported
Date of Request:	Not reported
Date Response Received:	Not reported
Request Agency:	Not reported
Former Citation:	Not reported
Evaluation Date:	20110623
Evaluation Responsible Agency:	EPA
Found Violation:	Yes
Evaluation Type Description:	SIGNIFICANT NON-COMPLIER
Evaluation Responsible Person Identifier:	EARMI
Evaluation Responsible Sub-Organization:	Not reported
Actual Return to Compliance Date:	20150409
Scheduled Compliance Date:	Not reported
Date of Request:	Not reported
Date Response Received:	Not reported
Request Agency:	Not reported
Former Citation:	Not reported
Evaluation Date:	20161220
Evaluation Responsible Agency:	State
Found Violation:	Yes
Evaluation Type Description:	COMPLIANCE EVALUATION INSPECTION ON-SITE
Evaluation Responsible Person Identifier:	Not reported
Evaluation Responsible Sub-Organization:	Not reported
Actual Return to Compliance Date:	20170118
Scheduled Compliance Date:	Not reported
Date of Request:	Not reported
Date Response Received:	Not reported
Request Agency:	Not reported
Former Citation:	Not reported

Map ID
Direction
Distance
Elevation

MAP FINDINGS

Site

Database(s)

EDR ID Number
EPA ID Number

ANAPLEX CORP (Continued)

1000348263

Evaluation Date: 20110623
Evaluation Responsible Agency: EPA
Found Violation: Yes
Evaluation Type Description: COMPLIANCE EVALUATION INSPECTION ON-SITE
Evaluation Responsible Person Identifier: EARMI
Evaluation Responsible Sub-Organization: Not reported
Actual Return to Compliance Date: 20150409
Scheduled Compliance Date: Not reported
Date of Request: Not reported
Date Response Received: Not reported
Request Agency: Not reported
Former Citation: Not reported

Evaluation Date: 20200820
Evaluation Responsible Agency: State
Found Violation: Yes
Evaluation Type Description: COMPLIANCE EVALUATION INSPECTION ON-SITE
Evaluation Responsible Person Identifier: Not reported
Evaluation Responsible Sub-Organization: Not reported
Actual Return to Compliance Date: Not reported
Scheduled Compliance Date: Not reported
Date of Request: Not reported
Date Response Received: Not reported
Request Agency: Not reported
Former Citation: Not reported

Evaluation Date: 20140813
Evaluation Responsible Agency: State
Found Violation: Yes
Evaluation Type Description: COMPLIANCE EVALUATION INSPECTION ON-SITE
Evaluation Responsible Person Identifier: Not reported
Evaluation Responsible Sub-Organization: Not reported
Actual Return to Compliance Date: 20141125
Scheduled Compliance Date: Not reported
Date of Request: Not reported
Date Response Received: Not reported
Request Agency: Not reported
Former Citation: Not reported

ENVIROSTOR:

Name: ANAPLEX
Address: 15547 GARFIELD AVENUE
City,State,Zip: PARAMOUNT, CA 90723
Facility ID: 71002326
Status: Refer: Other Agency
Status Date: Not reported
Site Code: Not reported
Site Type: Tiered Permit
Site Type Detailed: Tiered Permit
Acres: Not reported
NPL: NO
Regulatory Agencies: NONE SPECIFIED
Lead Agency: NONE SPECIFIED
Program Manager: Not reported
Supervisor: Not reported
Division Branch: Cleanup Chatsworth

Map ID
Direction
Distance
Elevation

MAP FINDINGS

Site

Database(s)

EDR ID Number
EPA ID Number

ANAPLEX CORP (Continued)

1000348263

Assembly: 63
Senate: 33
Special Program: Not reported
Restricted Use: NO
Site Mgmt Req: NONE SPECIFIED
Funding: Not reported
Latitude: 33.89134
Longitude: -118.1688
APN: NONE SPECIFIED
Past Use: NONE SPECIFIED
Potential COC: NONE SPECIFIED
Confirmed COC: NONE SPECIFIED
Potential Description: NONE SPECIFIED
Alias Name: CAD020165353
Alias Type: EPA Identification Number
Alias Name: 110000861096
Alias Type: EPA (FRS #)
Alias Name: 71002326
Alias Type: Envirostor ID Number

Completed Info:

Completed Area Name: PROJECT WIDE
Completed Sub Area Name: Not reported
Completed Document Type: Phase 1 Non-Submittal
Completed Date: 12/05/2000
Comments: Not reported

Future Area Name: Not reported
Future Sub Area Name: Not reported
Future Document Type: Not reported
Future Due Date: Not reported
Schedule Area Name: Not reported
Schedule Sub Area Name: Not reported
Schedule Document Type: Not reported
Schedule Due Date: Not reported
Schedule Revised Date: Not reported

HIST UST:

Name: ANAPLEX CORP
Address: 15547 GARFIELD AVE
City,State,Zip: PARAMOUNT, CA 90723
File Number: 00026337
URL: <http://geotracker.waterboards.ca.gov/ustpdfs/pdf/00026337.pdf>
Region: STATE
Facility ID: 00000056124
Facility Type: Other
Other Type: ANODIZING ELECTROPLA
Contact Name: Not reported
Telephone: 2136345700
Owner Name: ANAPLEX CORP.
Owner Address: 15547 GARFIELD AVE.
Owner City,St,Zip: PARAMOUNT, CA 90723
Total Tanks: 0001

Tank Num: 001
Container Num: SYSTEM I
Year Installed: 1980

Map ID
Direction
Distance
Elevation

MAP FINDINGS

Site

Database(s)

EDR ID Number
EPA ID Number

ANAPLEX CORP (Continued)

1000348263

Tank Capacity: 00003000
Tank Used for: WASTE
Type of Fuel: Not reported
Container Construction Thickness: Not reported
Leak Detection: Visual

[Click here for Geo Tracker PDF:](#)

EPA WATCH LIST:

Facility ID: CAD020165353
Program: RCRA Facilities
List date: October 2012 Watch List

Facility ID: CAD020165353
Program: RCRA Facilities
List date: November 2012 Watch List

Facility ID: CAD020165353
Program: RCRA Facilities
List date: April 2013 RCRA Watch List

Facility ID: CAD020165353
Program: RCRA Facilities
List date: December 2012 Watch List

Facility ID: CAD020165353
Program: RCRA Facilities
List date: July 2013 Watch List

Facility ID: CAD020165353
Program: RCRA Facilities
List date: June 2013 RCRA Watch List

Facility ID: CAD020165353
Program: RCRA Facilities
List date: March 2013 RCRA Watch List

Facility ID: CAD020165353
Program: RCRA Facilities
List date: August 2013 Watch List

Facility ID: CAD020165353
Program: RCRA Facilities
List date: May 2013 RCRA Watch List

ICIS:

Enforcement Action ID: 09-2011-1506
FRS ID: 110000861096
Action Name: Anaplex AO
Facility Name: ANAPLEX CORPORATION
Facility Address: 15547 GARFIELD AVENUE
PARAMOUNT, CA 90723
Enforcement Action Type: CWA 309A AO For Compliance
Facility County: LOS ANGELES
Program System Acronym: ICIS
Enforcement Action Forum Desc: Administrative - Formal

Map ID
Direction
Distance
Elevation

MAP FINDINGS

Site

Database(s)

EDR ID Number
EPA ID Number

ANAPLEX CORP (Continued)

1000348263

EA Type Code: 309A
Facility SIC Code: Not reported
Federal Facility ID: Not reported
Latitude in Decimal Degrees: 33.891977
Longitude in Decimal Degrees: -118.168795
Permit Type Desc: Not reported
Program System Acronym: 2600007348
Facility NAICS Code: Not reported
Tribal Land Code: Not reported

Facility Name: ANAPLEX CORP
Address: 15547 GARFIELD AVENUE
Tribal Indicator: N
Fed Facility: No
NAIC Code: Not reported
SIC Code: Not reported

Facility Name: ANAPLEX CORP
Address: 15547 GARFIELD AVENUE
Tribal Indicator: N
Fed Facility: No
NAIC Code: Not reported
SIC Code: Not reported

Facility Name: ANAPLEX CORP
Address: 15547 GARFIELD AVENUE
Tribal Indicator: N
Fed Facility: No
NAIC Code: Not reported
SIC Code: Not reported

Facility Name: ANAPLEX CORP
Address: 15547 GARFIELD AVENUE
Tribal Indicator: N
Fed Facility: No
NAIC Code: Not reported
SIC Code: Not reported

Facility Name: ANAPLEX CORP
Address: 15547 GARFIELD AVENUE
Tribal Indicator: N
Fed Facility: No
NAIC Code: Not reported
SIC Code: Not reported

Facility Name: ANAPLEX CORP
Address: 15547 GARFIELD AVENUE
Tribal Indicator: N
Fed Facility: No
NAIC Code: Not reported
SIC Code: Not reported

Facility Name: ANAPLEX CORP
Address: 15547 GARFIELD AVENUE
Tribal Indicator: N
Fed Facility: No

Map ID
Direction
Distance
Elevation

MAP FINDINGS

Site

Database(s)

EDR ID Number
EPA ID Number

ANAPLEX CORP (Continued)

1000348263

NAIC Code: Not reported
SIC Code: Not reported

Facility Name: ANAPLEX CORP
Address: 15547 GARFIELD AVENUE
Tribal Indicator: N
Fed Facility: No
NAIC Code: Not reported
SIC Code: Not reported

Facility Name: ANAPLEX CORP
Address: 15547 GARFIELD AVENUE
Tribal Indicator: N
Fed Facility: No
NAIC Code: Not reported
SIC Code: Not reported

FINDS:

Registry ID: 110000861096

[Click Here:](#)

Environmental Interest/Information System:

California Hazardous Waste Tracking System - Datamart (HWTS-DATAMART) provides California with information on hazardous waste shipments for generators, transporters, and treatment, storage, and disposal facilities.

US EPA TRIS (Toxics Release Inventory System) contains information from facilities on the amounts of over 300 listed toxic chemicals that these facilities release directly to air, water, land, or that are transported off-site.

US National Pollutant Discharge Elimination System (NPDES) module of the Compliance Information System (ICIS) tracks surface water permits issued under the Clean Water Act. Under NPDES, all facilities that discharge pollutants from any point source into waters of the United States are required to obtain a permit. The permit will likely contain limits on what can be discharged, impose monitoring and reporting requirements, and include other provisions to ensure that the discharge does not adversely affect water quality.

RCRAInfo is a national information system that supports the Resource Conservation and Recovery Act (RCRA) program through the tracking of events and activities related to facilities that generate, transport, and treat, store, or dispose of hazardous waste. RCRAInfo allows RCRA program staff to track the notification, permit, compliance, and corrective action activities required under RCRA.

RISK AND TECHNOLOGY REVIEW
HAZARDOUS AIR POLLUTANT MAJOR
OSHA ESTABLISHMENT
HAZARDOUS WASTE BIENNIAL REPORTER
STATE MASTER

ICIS (Integrated Compliance Information System) is the Integrated Compliance Information System and provides a database that, when complete, will contain integrated Enforcement and Compliance information across most of EPA's programs. The vision for ICIS is to replace EPA's independent databases that contain Enforcement data with a single repository for that information. Currently, ICIS contains all Federal Administrative and Judicial enforcement actions. This

Map ID
Direction
Distance
Elevation

MAP FINDINGS

Site

Database(s)

EDR ID Number
EPA ID Number

ANAPLEX CORP (Continued)

1000348263

information is maintained in ICIS by EPA in the Regional offices and it Headquarters. A future release of ICIS will replace the Permit Compliance System (PCS) which supports the NPDES and will integrate that information with Federal actions already in the system. ICIS also has the capability to track other activities occurring in the Region that support Compliance and Enforcement programs. These include; Incident Tracking, Compliance Assistance, and Compliance Monitoring.

[Click this hyperlink](#) while viewing on your computer to access additional FINDS: detail in the EDR Site Report.

ECHO:

Envid: 1000348263
Registry ID: 110000861096
DFR URL: <http://echo.epa.gov/detailed-facility-report?fid=110000861096>
Name: ANAPLEX CORP
Address: 15547 GARFIELD AVENUE
City,State,Zip: PARAMOUNT, CA 90723

EMI:

Name: ANAPLEX CORP
Address: 15547 GARFIELD AV
City,State,Zip: PARAMOUNT, CA 90723
Year: 1987
County Code: 19
Air Basin: SC
Facility ID: 16951
Air District Name: SC
SIC Code: 3479
Air District Name: SOUTH COAST AQMD
Community Health Air Pollution Info System: Not reported
Consolidated Emission Reporting Rule: Not reported
Total Organic Hydrocarbon Gases Tons/Yr: 6
Reactive Organic Gases Tons/Yr: 0
Carbon Monoxide Emissions Tons/Yr: 0
NOX - Oxides of Nitrogen Tons/Yr: 0
SOX - Oxides of Sulphur Tons/Yr: 0
Particulate Matter Tons/Yr: 0
Part. Matter 10 Micrometers and Smlr Tons/Yr: 0

Name: ANAPLEX CORP
Address: 15547 GARFIELD AV
City,State,Zip: PARAMOUNT, CA 90723
Year: 1990
County Code: 19
Air Basin: SC
Facility ID: 16951
Air District Name: SC
SIC Code: 3471
Air District Name: SOUTH COAST AQMD
Community Health Air Pollution Info System: Not reported
Consolidated Emission Reporting Rule: Not reported
Total Organic Hydrocarbon Gases Tons/Yr: 14
Reactive Organic Gases Tons/Yr: 0
Carbon Monoxide Emissions Tons/Yr: 0
NOX - Oxides of Nitrogen Tons/Yr: 1
SOX - Oxides of Sulphur Tons/Yr: 0

Map ID
Direction
Distance
Elevation

MAP FINDINGS

Site

Database(s)

EDR ID Number
EPA ID Number

ANAPLEX CORP (Continued)

1000348263

Particulate Matter Tons/Yr: 0
Part. Matter 10 Micrometers and Smlr Tons/Yr:0

Name: ANAPLEX CORP
Address: 15547 GARFIELD AV
City,State,Zip: PARAMOUNT, CA 90723
Year: 1993
County Code: 19
Air Basin: SC
Facility ID: 16951
Air District Name: SC
SIC Code: 3471
Air District Name: SOUTH COAST AQMD
Community Health Air Pollution Info System: Not reported
Consolidated Emission Reporting Rule: Not reported
Total Organic Hydrocarbon Gases Tons/Yr: 15
Reactive Organic Gases Tons/Yr: 3
Carbon Monoxide Emissions Tons/Yr: 0
NOX - Oxides of Nitrogen Tons/Yr: 0
SOX - Oxides of Sulphur Tons/Yr: 0
Particulate Matter Tons/Yr: 0
Part. Matter 10 Micrometers and Smlr Tons/Yr:0

Name: ANAPLEX CORP
Address: 15547 GARFIELD AV
City,State,Zip: PARAMOUNT, CA 90723
Year: 1995
County Code: 19
Air Basin: SC
Facility ID: 16951
Air District Name: SC
SIC Code: 3471
Air District Name: SOUTH COAST AQMD
Community Health Air Pollution Info System: Not reported
Consolidated Emission Reporting Rule: Not reported
Total Organic Hydrocarbon Gases Tons/Yr: 15
Reactive Organic Gases Tons/Yr: 3
Carbon Monoxide Emissions Tons/Yr: 0
NOX - Oxides of Nitrogen Tons/Yr: 0
SOX - Oxides of Sulphur Tons/Yr: 0
Particulate Matter Tons/Yr: 0
Part. Matter 10 Micrometers and Smlr Tons/Yr:0

Name: ANAPLEX CORP
Address: 15547 GARFIELD AVE
City,State,Zip: PARAMOUNT, CA 90723
Year: 1996
County Code: 19
Air Basin: SC
Facility ID: 16951
Air District Name: SC
SIC Code: 3471
Air District Name: SOUTH COAST AQMD
Community Health Air Pollution Info System: Not reported
Consolidated Emission Reporting Rule: Not reported
Total Organic Hydrocarbon Gases Tons/Yr: 13
Reactive Organic Gases Tons/Yr: 3

Map ID
Direction
Distance
Elevation

MAP FINDINGS

Site

Database(s)

EDR ID Number
EPA ID Number

ANAPLEX CORP (Continued)

1000348263

Carbon Monoxide Emissions Tons/Yr: 0
NOX - Oxides of Nitrogen Tons/Yr: 1
SOX - Oxides of Sulphur Tons/Yr: 0
Particulate Matter Tons/Yr: 0
Part. Matter 10 Micrometers and Smllr Tons/Yr:0

Name: ANAPLEX CORP
Address: 15547 GARFIELD AV
City,State,Zip: PARAMOUNT, CA 90723
Year: 1997
County Code: 19
Air Basin: SC
Facility ID: 16951
Air District Name: SC
SIC Code: 3471
Air District Name: SOUTH COAST AQMD
Community Health Air Pollution Info System: Not reported
Consolidated Emission Reporting Rule: Not reported
Total Organic Hydrocarbon Gases Tons/Yr: 12
Reactive Organic Gases Tons/Yr: 1
Carbon Monoxide Emissions Tons/Yr: 0
NOX - Oxides of Nitrogen Tons/Yr: 0
SOX - Oxides of Sulphur Tons/Yr: 0
Particulate Matter Tons/Yr: 0
Part. Matter 10 Micrometers and Smllr Tons/Yr:0

Name: ANAPLEX CORP
Address: 15547 GARFIELD AV
City,State,Zip: PARAMOUNT, CA 90723
Year: 1998
County Code: 19
Air Basin: SC
Facility ID: 16951
Air District Name: SC
SIC Code: 3471
Air District Name: SOUTH COAST AQMD
Community Health Air Pollution Info System: Not reported
Consolidated Emission Reporting Rule: Not reported
Total Organic Hydrocarbon Gases Tons/Yr: 12
Reactive Organic Gases Tons/Yr: 1
Carbon Monoxide Emissions Tons/Yr: 0
NOX - Oxides of Nitrogen Tons/Yr: 0
SOX - Oxides of Sulphur Tons/Yr: 0
Particulate Matter Tons/Yr: 0
Part. Matter 10 Micrometers and Smllr Tons/Yr:0

Name: ANAPLEX CORP
Address: 15547 GARFIELD AV
City,State,Zip: PARAMOUNT, CA 90723
Year: 1999
County Code: 19
Air Basin: SC
Facility ID: 16951
Air District Name: SC
SIC Code: 3471
Air District Name: SOUTH COAST AQMD
Community Health Air Pollution Info System: Not reported

Map ID
Direction
Distance
Elevation

MAP FINDINGS

Site

Database(s)

EDR ID Number
EPA ID Number

ANAPLEX CORP (Continued)

1000348263

Consolidated Emission Reporting Rule: Not reported
Total Organic Hydrocarbon Gases Tons/Yr: 12
Reactive Organic Gases Tons/Yr: 1
Carbon Monoxide Emissions Tons/Yr: 0
NOX - Oxides of Nitrogen Tons/Yr: 0
SOX - Oxides of Sulphur Tons/Yr: 0
Particulate Matter Tons/Yr: 0
Part. Matter 10 Micrometers and Smlr Tons/Yr:0

Name: ANAPLEX CORP
Address: 15547 GARFIELD AV
City,State,Zip: PARAMOUNT, CA 90723
Year: 2000
County Code: 19
Air Basin: SC
Facility ID: 16951
Air District Name: SC
SIC Code: 3471
Air District Name: SOUTH COAST AQMD
Community Health Air Pollution Info System: Not reported
Consolidated Emission Reporting Rule: Not reported
Total Organic Hydrocarbon Gases Tons/Yr: 12
Reactive Organic Gases Tons/Yr: 1
Carbon Monoxide Emissions Tons/Yr: 0
NOX - Oxides of Nitrogen Tons/Yr: 0
SOX - Oxides of Sulphur Tons/Yr: 0
Particulate Matter Tons/Yr: 0
Part. Matter 10 Micrometers and Smlr Tons/Yr:0

Name: ANAPLEX CORP
Address: 15547 GARFIELD AV
City,State,Zip: PARAMOUNT, CA 90723
Year: 2001
County Code: 19
Air Basin: SC
Facility ID: 16951
Air District Name: SC
SIC Code: 3471
Air District Name: SOUTH COAST AQMD
Community Health Air Pollution Info System: Not reported
Consolidated Emission Reporting Rule: Not reported
Total Organic Hydrocarbon Gases Tons/Yr: 2
Reactive Organic Gases Tons/Yr: 1
Carbon Monoxide Emissions Tons/Yr: 0
NOX - Oxides of Nitrogen Tons/Yr: 0
SOX - Oxides of Sulphur Tons/Yr: 0
Particulate Matter Tons/Yr: 0
Part. Matter 10 Micrometers and Smlr Tons/Yr:0

Name: ANAPLEX CORP
Address: 15547 GARFIELD AVE
City,State,Zip: PARAMOUNT, CA 90723
Year: 2002
County Code: 19
Air Basin: SC
Facility ID: 16951
Air District Name: SC

Map ID
Direction
Distance
Elevation

MAP FINDINGS

Site

Database(s)

EDR ID Number
EPA ID Number

ANAPLEX CORP (Continued)

1000348263

SIC Code: 3471
Air District Name: SOUTH COAST AQMD
Community Health Air Pollution Info System: Not reported
Consolidated Emission Reporting Rule: Not reported
Total Organic Hydrocarbon Gases Tons/Yr: 0
Reactive Organic Gases Tons/Yr: 0
Carbon Monoxide Emissions Tons/Yr: 0
NOX - Oxides of Nitrogen Tons/Yr: 0
SOX - Oxides of Sulphur Tons/Yr: 0
Particulate Matter Tons/Yr: 0
Part. Matter 10 Micrometers and Smlr Tons/Yr:0

Name: ANAPLEX CORP
Address: 15547 GARFIELD AVE
City,State,Zip: PARAMOUNT, CA 90723
Year: 2003
County Code: 19
Air Basin: SC
Facility ID: 16951
Air District Name: SC
SIC Code: 3471
Air District Name: SOUTH COAST AQMD
Community Health Air Pollution Info System: Not reported
Consolidated Emission Reporting Rule: Not reported
Total Organic Hydrocarbon Gases Tons/Yr: 0
Reactive Organic Gases Tons/Yr: 0
Carbon Monoxide Emissions Tons/Yr: 0
NOX - Oxides of Nitrogen Tons/Yr: 0
SOX - Oxides of Sulphur Tons/Yr: 0
Particulate Matter Tons/Yr: 0
Part. Matter 10 Micrometers and Smlr Tons/Yr:0

Name: ANAPLEX CORP
Address: 15547 GARFIELD AVE
City,State,Zip: PARAMOUNT, CA 90723
Year: 2004
County Code: 19
Air Basin: SC
Facility ID: 16951
Air District Name: SC
SIC Code: 3471
Air District Name: SOUTH COAST AQMD
Community Health Air Pollution Info System: Not reported
Consolidated Emission Reporting Rule: Not reported
Total Organic Hydrocarbon Gases Tons/Yr: 0.00808
Reactive Organic Gases Tons/Yr: 0
Carbon Monoxide Emissions Tons/Yr: 0.0521
NOX - Oxides of Nitrogen Tons/Yr: 0.062
SOX - Oxides of Sulphur Tons/Yr: 0.000372
Particulate Matter Tons/Yr: 0.0066
Part. Matter 10 Micrometers and Smlr Tons/Yr:0

Name: ANAPLEX CORP
Address: 15547 GARFIELD AVE
City,State,Zip: PARAMOUNT, CA 90723
Year: 2005
County Code: 19

Map ID
Direction
Distance
Elevation

MAP FINDINGS

Site

Database(s)

EDR ID Number
EPA ID Number

ANAPLEX CORP (Continued)

1000348263

Air Basin: SC
Facility ID: 16951
Air District Name: SC
SIC Code: 3471
Air District Name: SOUTH COAST AQMD
Community Health Air Pollution Info System: Not reported
Consolidated Emission Reporting Rule: Not reported
Total Organic Hydrocarbon Gases Tons/Yr: .0194
Reactive Organic Gases Tons/Yr: .00819068
Carbon Monoxide Emissions Tons/Yr: .296
NOX - Oxides of Nitrogen Tons/Yr: .352
SOX - Oxides of Sulphur Tons/Yr: .00211
Particulate Matter Tons/Yr: .02848
Part. Matter 10 Micrometers and Smlr Tons/Yr: .0271192

Name: ANAPLEX CORP
Address: 15547 GARFIELD AVE
City,State,Zip: PARAMOUNT, CA 90723
Year: 2006
County Code: 19
Air Basin: SC
Facility ID: 16951
Air District Name: SC
SIC Code: 3471
Air District Name: SOUTH COAST AQMD
Community Health Air Pollution Info System: Not reported
Consolidated Emission Reporting Rule: Not reported
Total Organic Hydrocarbon Gases Tons/Yr: .0473709142586451918
Reactive Organic Gases Tons/Yr: .02
Carbon Monoxide Emissions Tons/Yr: .307
NOX - Oxides of Nitrogen Tons/Yr: .365
SOX - Oxides of Sulphur Tons/Yr: .002
Particulate Matter Tons/Yr: .082
Part. Matter 10 Micrometers and Smlr Tons/Yr: .0783

Name: ANAPLEX CORP
Address: 15547 GARFIELD AVE
City,State,Zip: PARAMOUNT, CA 90723
Year: 2007
County Code: 19
Air Basin: SC
Facility ID: 16951
Air District Name: SC
SIC Code: 3471
Air District Name: SOUTH COAST AQMD
Community Health Air Pollution Info System: Not reported
Consolidated Emission Reporting Rule: Not reported
Total Organic Hydrocarbon Gases Tons/Yr: .0473709142586451918
Reactive Organic Gases Tons/Yr: .02
Carbon Monoxide Emissions Tons/Yr: .307
NOX - Oxides of Nitrogen Tons/Yr: .365
SOX - Oxides of Sulphur Tons/Yr: .002
Particulate Matter Tons/Yr: .082
Part. Matter 10 Micrometers and Smlr Tons/Yr: .0783

Name: ANAPLEX CORP
Address: 15547 GARFIELD AVE

Map ID
Direction
Distance
Elevation

MAP FINDINGS

Site

Database(s)

EDR ID Number
EPA ID Number

ANAPLEX CORP (Continued)

1000348263

City,State,Zip: PARAMOUNT, CA 90723
Year: 2008
County Code: 19
Air Basin: SC
Facility ID: 16951
Air District Name: SC
SIC Code: 3471
Air District Name: SOUTH COAST AQMD
Community Health Air Pollution Info System: Not reported
Consolidated Emission Reporting Rule: Not reported
Total Organic Hydrocarbon Gases Tons/Yr: 4.753440641857579949
Reactive Organic Gases Tons/Yr: 4.42203
Carbon Monoxide Emissions Tons/Yr: .22
NOX - Oxides of Nitrogen Tons/Yr: .28
SOX - Oxides of Sulphur Tons/Yr: .001704
Particulate Matter Tons/Yr: .033075
Part. Matter 10 Micrometers and Smlr Tons/Yr:.03143725

Name: ANAPLEX CORP
Address: 15547 GARFIELD AV
City,State,Zip: PARAMOUNT, CA 90723
Year: 2009
County Code: 19
Air Basin: SC
Facility ID: 16951
Air District Name: SC
SIC Code: 3471
Air District Name: SOUTH COAST AQMD
Community Health Air Pollution Info System: Not reported
Consolidated Emission Reporting Rule: Not reported
Total Organic Hydrocarbon Gases Tons/Yr: 2.63660350544765
Reactive Organic Gases Tons/Yr: 2.6270099999999998
Carbon Monoxide Emissions Tons/Yr: 8.6129999999999998E-2
NOX - Oxides of Nitrogen Tons/Yr: 0.12
SOX - Oxides of Sulphur Tons/Yr: 7.3499999999999998E-4
Particulate Matter Tons/Yr: 0.01983
Part. Matter 10 Micrometers and Smlr Tons/Yr:1.8927099999999999E-2

Name: ANAPLEX CORP
Address: 15547 GARFIELD AV
City,State,Zip: PARAMOUNT, CA 90723
Year: 2010
County Code: 19
Air Basin: SC
Facility ID: 16951
Air District Name: SC
SIC Code: 3471
Air District Name: SOUTH COAST AQMD
Community Health Air Pollution Info System: Not reported
Consolidated Emission Reporting Rule: Not reported
Total Organic Hydrocarbon Gases Tons/Yr: 10.0315061345333
Reactive Organic Gases Tons/Yr: 8.9164399999999997
Carbon Monoxide Emissions Tons/Yr: 9.432000000000001E-2
NOX - Oxides of Nitrogen Tons/Yr: 0.12775
SOX - Oxides of Sulphur Tons/Yr: 7.2999999999999996E-4
Particulate Matter Tons/Yr: 2.6689999999999998E-2
Part. Matter 10 Micrometers and Smlr Tons/Yr:2.5620500000000001E-2

Map ID
Direction
Distance
Elevation

MAP FINDINGS

Site

Database(s)

EDR ID Number
EPA ID Number

ANAPLEX CORP (Continued)

1000348263

Name: ANAPLEX CORP
Address: 15547 GARFIELD AV
City,State,Zip: PARAMOUNT, CA 90723
Year: 2011
County Code: 19
Air Basin: SC
Facility ID: 16951
Air District Name: SC
SIC Code: 3471
Air District Name: SOUTH COAST AQMD
Community Health Air Pollution Info System: Not reported
Consolidated Emission Reporting Rule: Not reported
Total Organic Hydrocarbon Gases Tons/Yr: 3.5890983657
Reactive Organic Gases Tons/Yr: 3.53783
Carbon Monoxide Emissions Tons/Yr: 0.1078
NOX - Oxides of Nitrogen Tons/Yr: 0.146
SOX - Oxides of Sulphur Tons/Yr: 0.00084
Particulate Matter Tons/Yr: 0.0295
Part. Matter 10 Micrometers and Smlr Tons/Yr:0.0279922

Name: ANAPLEX CORP
Address: 15547 GARFIELD AVE
City,State,Zip: PARAMOUNT, CA 90723
Year: 2012
County Code: 19
Air Basin: SC
Facility ID: 16951
Air District Name: SC
SIC Code: 3471
Air District Name: SOUTH COAST AQMD
Community Health Air Pollution Info System: Not reported
Consolidated Emission Reporting Rule: Not reported
Total Organic Hydrocarbon Gases Tons/Yr: 3.1562931786
Reactive Organic Gases Tons/Yr: 3.08403
Carbon Monoxide Emissions Tons/Yr: 0.11424
NOX - Oxides of Nitrogen Tons/Yr: 0.1572
SOX - Oxides of Sulphur Tons/Yr: 0.00089
Particulate Matter Tons/Yr: 0.03129
Part. Matter 10 Micrometers and Smlr Tons/Yr:0.0296948

Name: ANAPLEX CORP
Address: 15547 GARFIELD AVE
City,State,Zip: PARAMOUNT, CA 90723
Year: 2013
County Code: 19
Air Basin: SC
Facility ID: 16951
Air District Name: SC
SIC Code: 3471
Air District Name: SOUTH COAST AQMD
Community Health Air Pollution Info System: Not reported
Consolidated Emission Reporting Rule: Not reported
Total Organic Hydrocarbon Gases Tons/Yr: 3.5365971909
Reactive Organic Gases Tons/Yr: 3.49033
Carbon Monoxide Emissions Tons/Yr: 0.09499
NOX - Oxides of Nitrogen Tons/Yr: 0.1281
SOX - Oxides of Sulphur Tons/Yr: 0.00073

Map ID
Direction
Distance
Elevation

MAP FINDINGS

Site

Database(s)

EDR ID Number
EPA ID Number

ANAPLEX CORP (Continued)

1000348263

Particulate Matter Tons/Yr: 0.02816
Part. Matter 10 Micrometers and Smlr Tons/Yr:0.0224611

Name: ANAPLEX CORP
Address: 15547 GARFIELD AVE
City,State,Zip: PARAMOUNT, CA 90723
Year: 2015
County Code: 19
Air Basin: SC
Facility ID: 16951
Air District Name: SC
SIC Code: 3471
Air District Name: SOUTH COAST AQMD
Community Health Air Pollution Info System: Not reported
Consolidated Emission Reporting Rule: Not reported
Total Organic Hydrocarbon Gases Tons/Yr: 15.116073522
Reactive Organic Gases Tons/Yr: 7.87390755
Carbon Monoxide Emissions Tons/Yr: 0.26151265
NOX - Oxides of Nitrogen Tons/Yr: 0.49173762
SOX - Oxides of Sulphur Tons/Yr: 0.001773718
Particulate Matter Tons/Yr: 0.023921411
Part. Matter 10 Micrometers and Smlr Tons/Yr:0.023816218242

Name: ANAPLEX CORP
Address: 15547 GARFIELD AVE
City,State,Zip: PARAMOUNT, CA 90723
Year: 2016
County Code: 19
Air Basin: SC
Facility ID: 16951
Air District Name: SC
SIC Code: 3471
Air District Name: SOUTH COAST AQMD
Community Health Air Pollution Info System: Not reported
Consolidated Emission Reporting Rule: Not reported
Total Organic Hydrocarbon Gases Tons/Yr: 37.094653758
Reactive Organic Gases Tons/Yr: 20.096364
Carbon Monoxide Emissions Tons/Yr: 0.20042
NOX - Oxides of Nitrogen Tons/Yr: 0.27156
SOX - Oxides of Sulphur Tons/Yr: 0.0017092
Particulate Matter Tons/Yr: 0.183270944
Part. Matter 10 Micrometers and Smlr Tons/Yr:0.1659694524

Name: ANAPLEX CORP
Address: 15547 GARFIELD AVE
City,State,Zip: PARAMOUNT, CA 90723
Year: 2017
County Code: 19
Air Basin: SC
Facility ID: 16951
Air District Name: SC
SIC Code: 3471
Air District Name: SOUTH COAST AQMD
Community Health Air Pollution Info System: Not reported
Consolidated Emission Reporting Rule: Not reported
Total Organic Hydrocarbon Gases Tons/Yr: 1.9252807014
Reactive Organic Gases Tons/Yr: 1.07694

Map ID
Direction
Distance
Elevation

MAP FINDINGS

Site

Database(s)

EDR ID Number
EPA ID Number

ANAPLEX CORP (Continued)

1000348263

Carbon Monoxide Emissions Tons/Yr: 0.14028
NOX - Oxides of Nitrogen Tons/Yr: 0.18104
SOX - Oxides of Sulphur Tons/Yr: 0.001156
Particulate Matter Tons/Yr: 0.08986146
Part. Matter 10 Micrometers and Smllr Tons/Yr:0.0840221306

Name: ANAPLEX CORP
Address: 15547 GARFIELD AVE
City,State,Zip: PARAMOUNT, CA 90723
Year: 2018
County Code: 19
Air Basin: SC
Facility ID: 16951
Air District Name: SC
SIC Code: 3471
Air District Name: SOUTH COAST AQMD
Community Health Air Pollution Info System: Not reported
Consolidated Emission Reporting Rule: Not reported
Total Organic Hydrocarbon Gases Tons/Yr: 1.9014134776
Reactive Organic Gases Tons/Yr: 1.3347659453
Carbon Monoxide Emissions Tons/Yr: 0.1740165
NOX - Oxides of Nitrogen Tons/Yr: 0.238883
SOX - Oxides of Sulphur Tons/Yr: 0.00136866
Particulate Matter Tons/Yr: 0.15468935949
Part. Matter 10 Micrometers and Smllr Tons/Yr:0.14573215446

Name: ANAPLEX CORP
Address: 15547 GARFIELD AVE
City,State,Zip: PARAMOUNT, CA 90723
Year: 2019
County Code: 19
Air Basin: SC
Facility ID: 16951
Air District Name: SC
SIC Code: 3471
Air District Name: SOUTH COAST AQMD
Community Health Air Pollution Info System: Not reported
Consolidated Emission Reporting Rule: Not reported
Total Organic Hydrocarbon Gases Tons/Yr: 1.7142358833
Reactive Organic Gases Tons/Yr: 1.1447868075
Carbon Monoxide Emissions Tons/Yr: 0.176199558
NOX - Oxides of Nitrogen Tons/Yr: 0.241890085
SOX - Oxides of Sulphur Tons/Yr: 0.0013858707
Particulate Matter Tons/Yr: 0.053736782495
Part. Matter 10 Micrometers and Smllr Tons/Yr:0.050436763993

NPDES:

Name: ANAPLEX CORPORATION
Address: 15547 GARFIELD
City,State,Zip: PARAMOUNT, CA 90723
Facility Status: Active
NPDES Number: CAS000001
Region: 4
Agency Number: 0
Regulatory Measure ID: 189166
Place ID: Not reported
Order Number: 97-03-DWQ

Map ID
Direction
Distance
Elevation

MAP FINDINGS

Site

Database(s)

EDR ID Number
EPA ID Number

ANAPLEX CORP (Continued)

1000348263

WDID: 4 19I003487
Regulatory Measure Type: Enrollee
Program Type: Industrial
Adoption Date Of Regulatory Measure: Not reported
Effective Date Of Regulatory Measure: 04/03/1992
Termination Date Of Regulatory Measure: Not reported
Expiration Date Of Regulatory Measure: Not reported
Discharge Address: 15547 Garfield
Discharge Name: Anaplex Corp
Discharge City: Paramount
Discharge State: California
Discharge Zip: 90723
Status: Not reported
Status Date: Not reported
Operator Name: Not reported
Operator Address: Not reported
Operator City: Not reported
Operator State: Not reported
Operator Zip: Not reported

NPDES as of 03/2018:
NPDES Number: Not reported
Status: Not reported
Agency Number: Not reported
Region: 4
Regulatory Measure ID: 189166
Order Number: Not reported
Regulatory Measure Type: Industrial
Place ID: Not reported
WDID: 4 19I003487
Program Type: Not reported
Adoption Date Of Regulatory Measure: Not reported
Effective Date Of Regulatory Measure: Not reported
Expiration Date Of Regulatory Measure: Not reported
Termination Date Of Regulatory Measure: Not reported
Discharge Name: Not reported
Discharge Address: Not reported
Discharge City: Not reported
Discharge State: Not reported
Discharge Zip: Not reported
Received Date: 05/09/2008
Processed Date: 04/03/1992
Status: Active
Status Date: 04/03/1992
Place Size: 26150
Place Size Unit: SqFt
Contact: Carmen Campbell
Contact Title: Operations Manager
Contact Phone: 562-634-5700
Contact Phone Ext: Not reported
Contact Email: ccampbellcc.18@gmail.com
Operator Name: Anaplex Corp
Operator Address: 15547 Garfield
Operator City: Paramount
Operator State: California
Operator Zip: 90723
Operator Contact: Carmen Campbell
Operator Contact Title: Operations Manager

Map ID
Direction
Distance
Elevation

MAP FINDINGS

Site

Database(s)

EDR ID Number
EPA ID Number

ANAPLEX CORP (Continued)

1000348263

Operator Contact Phone: 562-634-5200
Operator Contact Phone Ext: Not reported
Operator Contact Email: ccampbellcc.18@gmail.com
Operator Type: Other
Developer: Not reported
Developer Address: Not reported
Developer City: Not reported
Developer State: California
Developer Zip: Not reported
Developer Contact: Not reported
Developer Contact Title: Not reported
Constype Linear Utility Ind: Not reported
Emergency Phone: Not reported
Emergency Phone Ext: Not reported
Constype Above Ground Ind: Not reported
Constype Below Ground Ind: Not reported
Constype Cable Line Ind: Not reported
Constype Comm Line Ind: Not reported
Constype Commercial Ind: Not reported
Constype Electrical Line Ind: Not reported
Constype Gas Line Ind: Not reported
Constype Industrial Ind: Not reported
Constype Other Description: Not reported
Constype Other Ind: Not reported
Constype Recons Ind: Not reported
Constype Residential Ind: Not reported
Constype Transport Ind: Not reported
Constype Utility Description: Not reported
Constype Utility Ind: Not reported
Constype Water Sewer Ind: Not reported
Dir Discharge Uswater Ind: N
Receiving Water Name: Los Angeles River
Certifier: Carmen Campbell
Certifier Title: CEO
Certification Date: 26-FEB-15
Primary Sic: 3471-Electroplating, Plating, Polishing, Anodizing, and Coloring
Secondary Sic: Not reported
Tertiary Sic: Not reported

NPDES Number: CAS000001
Status: Active
Agency Number: 0
Region: 4
Regulatory Measure ID: 189166
Order Number: 97-03-DWQ
Regulatory Measure Type: Enrollee
Place ID: Not reported
WDID: 4 19I003487
Program Type: Industrial
Adoption Date Of Regulatory Measure: Not reported
Effective Date Of Regulatory Measure: 04/03/1992
Expiration Date Of Regulatory Measure: Not reported
Termination Date Of Regulatory Measure: Not reported
Discharge Name: Anaplex Corp
Discharge Address: 15547 Garfield
Discharge City: Paramount
Discharge State: California

Map ID
Direction
Distance
Elevation

MAP FINDINGS

Site

Database(s)

EDR ID Number
EPA ID Number

ANAPLEX CORP (Continued)

1000348263

Discharge Zip:	90723
Received Date:	Not reported
Processed Date:	Not reported
Status:	Not reported
Status Date:	Not reported
Place Size:	Not reported
Place Size Unit:	Not reported
Contact:	Not reported
Contact Title:	Not reported
Contact Phone:	Not reported
Contact Phone Ext:	Not reported
Contact Email:	Not reported
Operator Name:	Not reported
Operator Address:	Not reported
Operator City:	Not reported
Operator State:	Not reported
Operator Zip:	Not reported
Operator Contact:	Not reported
Operator Contact Title:	Not reported
Operator Contact Phone:	Not reported
Operator Contact Phone Ext:	Not reported
Operator Contact Email:	Not reported
Operator Type:	Not reported
Developer:	Not reported
Developer Address:	Not reported
Developer City:	Not reported
Developer State:	Not reported
Developer Zip:	Not reported
Developer Contact:	Not reported
Developer Contact Title:	Not reported
Constype Linear Utility Ind:	Not reported
Emergency Phone:	Not reported
Emergency Phone Ext:	Not reported
Constype Above Ground Ind:	Not reported
Constype Below Ground Ind:	Not reported
Constype Cable Line Ind:	Not reported
Constype Comm Line Ind:	Not reported
Constype Commercial Ind:	Not reported
Constype Electrical Line Ind:	Not reported
Constype Gas Line Ind:	Not reported
Constype Industrial Ind:	Not reported
Constype Other Description:	Not reported
Constype Other Ind:	Not reported
Constype Recons Ind:	Not reported
Constype Residential Ind:	Not reported
Constype Transport Ind:	Not reported
Constype Utility Description:	Not reported
Constype Utility Ind:	Not reported
Constype Water Sewer Ind:	Not reported
Dir Discharge Uswater Ind:	Not reported
Receiving Water Name:	Not reported
Certifier:	Not reported
Certifier Title:	Not reported
Certification Date:	Not reported
Primary Sic:	Not reported
Secondary Sic:	Not reported
Tertiary Sic:	Not reported

Map ID
Direction
Distance
Elevation

MAP FINDINGS

Site

Database(s)

EDR ID Number
EPA ID Number

ANAPLEX CORP (Continued)

1000348263

Name: ANAPLEX CORPORATION
Address: 15547 GARFIELD
City,State,Zip: PARAMOUNT, CA 90723
Facility Status: Not reported
NPDES Number: Not reported
Region: Not reported
Agency Number: Not reported
Regulatory Measure ID: Not reported
Place ID: Not reported
Order Number: Not reported
WDID: 4 19I003487
Regulatory Measure Type: Industrial
Program Type: Not reported
Adoption Date Of Regulatory Measure: Not reported
Effective Date Of Regulatory Measure: Not reported
Termination Date Of Regulatory Measure: Not reported
Expiration Date Of Regulatory Measure: Not reported
Discharge Address: Not reported
Discharge Name: Not reported
Discharge City: Not reported
Discharge State: Not reported
Discharge Zip: Not reported
Status: Active
Status Date: 04/03/1992
Operator Name: Anaplex Corp
Operator Address: 15547 Garfield
Operator City: Paramount
Operator State: California
Operator Zip: 90723

NPDES as of 03/2018:

NPDES Number: Not reported
Status: Not reported
Agency Number: Not reported
Region: 4
Regulatory Measure ID: 189166
Order Number: Not reported
Regulatory Measure Type: Industrial
Place ID: Not reported
WDID: 4 19I003487
Program Type: Not reported
Adoption Date Of Regulatory Measure: Not reported
Effective Date Of Regulatory Measure: Not reported
Expiration Date Of Regulatory Measure: Not reported
Termination Date Of Regulatory Measure: Not reported
Discharge Name: Not reported
Discharge Address: Not reported
Discharge City: Not reported
Discharge State: Not reported
Discharge Zip: Not reported
Received Date: 05/09/2008
Processed Date: 04/03/1992
Status: Active
Status Date: 04/03/1992
Place Size: 26150
Place Size Unit: SqFt
Contact: Carmen Campbell
Contact Title: Operations Manager

Map ID
Direction
Distance
Elevation

MAP FINDINGS

Site

Database(s)

EDR ID Number
EPA ID Number

ANAPLEX CORP (Continued)

1000348263

Contact Phone:	562-634-5700
Contact Phone Ext:	Not reported
Contact Email:	ccampbellcc.18@gmail.com
Operator Name:	Anaplex Corp
Operator Address:	15547 Garfield
Operator City:	Paramount
Operator State:	California
Operator Zip:	90723
Operator Contact:	Carmen Campbell
Operator Contact Title:	Operations Manager
Operator Contact Phone:	562-634-5200
Operator Contact Phone Ext:	Not reported
Operator Contact Email:	ccampbellcc.18@gmail.com
Operator Type:	Other
Developer:	Not reported
Developer Address:	Not reported
Developer City:	Not reported
Developer State:	California
Developer Zip:	Not reported
Developer Contact:	Not reported
Developer Contact Title:	Not reported
Constype Linear Utility Ind:	Not reported
Emergency Phone:	Not reported
Emergency Phone Ext:	Not reported
Constype Above Ground Ind:	Not reported
Constype Below Ground Ind:	Not reported
Constype Cable Line Ind:	Not reported
Constype Comm Line Ind:	Not reported
Constype Commercial Ind:	Not reported
Constype Electrical Line Ind:	Not reported
Constype Gas Line Ind:	Not reported
Constype Industrial Ind:	Not reported
Constype Other Description:	Not reported
Constype Other Ind:	Not reported
Constype Recons Ind:	Not reported
Constype Residential Ind:	Not reported
Constype Transport Ind:	Not reported
Constype Utility Description:	Not reported
Constype Utility Ind:	Not reported
Constype Water Sewer Ind:	Not reported
Dir Discharge Uswater Ind:	N
Receiving Water Name:	Los Angeles River
Certifier:	Carmen Campbell
Certifier Title:	CEO
Certification Date:	26-FEB-15
Primary Sic:	3471-Electroplating, Plating, Polishing, Anodizing, and Coloring
Secondary Sic:	Not reported
Tertiary Sic:	Not reported
NPDES Number:	CAS000001
Status:	Active
Agency Number:	0
Region:	4
Regulatory Measure ID:	189166
Order Number:	97-03-DWQ
Regulatory Measure Type:	Enrollee
Place ID:	Not reported

Map ID
Direction
Distance
Elevation

MAP FINDINGS

Site

Database(s)

EDR ID Number
EPA ID Number

ANAPLEX CORP (Continued)

1000348263

WDID: 4 19I003487
Program Type: Industrial
Adoption Date Of Regulatory Measure: Not reported
Effective Date Of Regulatory Measure: 04/03/1992
Expiration Date Of Regulatory Measure: Not reported
Termination Date Of Regulatory Measure: Not reported
Discharge Name: Anaplex Corp
Discharge Address: 15547 Garfield
Discharge City: Paramount
Discharge State: California
Discharge Zip: 90723
Received Date: Not reported
Processed Date: Not reported
Status: Not reported
Status Date: Not reported
Place Size: Not reported
Place Size Unit: Not reported
Contact: Not reported
Contact Title: Not reported
Contact Phone: Not reported
Contact Phone Ext: Not reported
Contact Email: Not reported
Operator Name: Not reported
Operator Address: Not reported
Operator City: Not reported
Operator State: Not reported
Operator Zip: Not reported
Operator Contact: Not reported
Operator Contact Title: Not reported
Operator Contact Phone: Not reported
Operator Contact Phone Ext: Not reported
Operator Contact Email: Not reported
Operator Type: Not reported
Developer: Not reported
Developer Address: Not reported
Developer City: Not reported
Developer State: Not reported
Developer Zip: Not reported
Developer Contact: Not reported
Developer Contact Title: Not reported
Constype Linear Utility Ind: Not reported
Emergency Phone: Not reported
Emergency Phone Ext: Not reported
Constype Above Ground Ind: Not reported
Constype Below Ground Ind: Not reported
Constype Cable Line Ind: Not reported
Constype Comm Line Ind: Not reported
Constype Commercial Ind: Not reported
Constype Electrical Line Ind: Not reported
Constype Gas Line Ind: Not reported
Constype Industrial Ind: Not reported
Constype Other Description: Not reported
Constype Other Ind: Not reported
Constype Recons Ind: Not reported
Constype Residential Ind: Not reported
Constype Transport Ind: Not reported
Constype Utility Description: Not reported

Map ID
Direction
Distance
Elevation

MAP FINDINGS

Site

Database(s)

EDR ID Number
EPA ID Number

ANAPLEX CORP (Continued)

1000348263

Constype Utility Ind:	Not reported
Constype Water Sewer Ind:	Not reported
Dir Discharge Uswater Ind:	Not reported
Receiving Water Name:	Not reported
Certifier:	Not reported
Certifier Title:	Not reported
Certification Date:	Not reported
Primary Sic:	Not reported
Secondary Sic:	Not reported
Tertiary Sic:	Not reported

WDS:

Name:	ANAPLEX CORPORATION
Address:	15547 Garfield Ave
City:	PARAMOUNT
Facility ID:	4 19I003487
Facility Type:	Other - Does not fall into the category of Municipal/Domestic, Industrial, Agricultural or Solid Waste (Class I, II or III)
Facility Status:	Active - Any facility with a continuous or seasonal discharge that is under Waste Discharge Requirements.
NPDES Number:	CAS000001 The 1st 2 characters designate the state. The remaining 7 are assigned by the Regional Board
Subregion:	4
Facility Telephone:	3106345700
Facility Contact:	Bernard Kerper
Agency Name:	ANAPLEX CORPORATION
Agency Address:	8241 York Town
Agency City,St,Zip:	Huntington Beach 92646
Agency Contact:	Bernard Kerper
Agency Telephone:	7149651592
Agency Type:	Private
SIC Code:	3471
SIC Code 2:	Not reported
Primary Waste Type:	Not reported
Primary Waste:	Not reported
Waste Type2:	Not reported
Waste2:	Not reported
Primary Waste Type:	Not reported
Secondary Waste:	Not reported
Secondary Waste Type:	Not reported
Design Flow:	0
Baseline Flow:	0
Reclamation:	No reclamation requirements associated with this facility.
POTW:	The facility is not a POTW.
Treat To Water:	Minor Threat to Water Quality. A violation of a regional board order should cause a relatively minor impairment of beneficial uses compared to a major or minor threat. Not: All nurds without a TTWQ will be considered a minor threat to water quality unless coded at a higher Level. A Zero (0) may be used to code those NURDS that are found to represent no threat to water quality.
Complexity:	Category C - Facilities having no waste treatment systems, such as cooling water dischargers or those who must comply through best management practices, facilities with passive waste treatment and disposal systems, such as septic systems with subsurface disposal, or dischargers having waste storage systems with land disposal such as dairy waste ponds.

Map ID
Direction
Distance
Elevation

MAP FINDINGS

Site

Database(s)

EDR ID Number
EPA ID Number

ANAPLEX CORP (Continued)

1000348263

CIWQS:

Name: ANAPLEX CORPORATION
Address: 15547 GARFIELD
City,State,Zip: PARAMOUNT, CA 90723
Agency: Anaplex Corp
Agency Address: 15547 Garfield, Paramount, CA 90723
Place/Project Type: Industrial - Electroplating, Plating, Polishing, Anodizing, and Coloring
SIC/NAICS: 3471
Region: 4
Program: INDSTW
Regulatory Measure Status: Active
Regulatory Measure Type: Storm water industrial
Order Number: 2014-0057-DWQ
WDID: 4 19I003487
NPDES Number: CAS000001
Adoption Date: Not reported
Effective Date: 04/03/1992
Termination Date: Not reported
Expiration/Review Date: Not reported
Design Flow: Not reported
Major/Minor: Not reported
Complexity: Not reported
TTWQ: Not reported
Enforcement Actions within 5 years: 0
Violations within 5 years: 0
Latitude: 33.89151
Longitude: -118.16877

CERS:

Name: ANAPLEX CORPORATION
Address: 15547 GARFIELD
City,State,Zip: PARAMOUNT, CA 90723
Site ID: 526272
CERS ID: 207679
CERS Description: Industrial Facility Storm Water

Violations:

Site ID: 526272
Site Name: Anaplex Corporation
Violation Date: 01-31-2002
Citation: 2014-0057-DWQ - Industrial General Permit
Violation Description: SWPPP
Violation Notes: 1/13/02 Inspection: Incomplete SWPPP. Records not maintained. Samples not collected or analyzed for 2000-01.
Violation Division: Water Boards
Violation Program: INDSTW
Violation Source: SMARTS,

Site ID: 526272
Site Name: Anaplex Corporation
Violation Date: 07-01-2005
Citation: 2014-0057-DWQ - Industrial General Permit
Violation Description: SW - Late Report
Violation Notes: Overdue 2004-05 stormwater annual report.
Violation Division: Water Boards
Violation Program: INDSTW

Map ID
Direction
Distance
Elevation

MAP FINDINGS

Site

Database(s)

EDR ID Number
EPA ID Number

ANAPLEX CORP (Continued)

1000348263

Violation Source: SMARTS,
Site ID: 526272
Site Name: Anaplex Corporation
Violation Date: 01-31-2002
Citation: 2014-0057-DWQ - Industrial General Permit
Violation Description: SW - Deficient BMP Implementation
Violation Notes: 1/31/02 Inspection: Permittee failed to implement appropriate BMPs.
Violation Division: Water Boards
Violation Program: INDSTW
Violation Source: SMARTS,

Evaluation:

Eval General Type: Compliance Evaluation Inspection
Eval Date: 01-31-2002
Violations Found: Yes
Eval Type: Industrial Storm Water Compliance Evaluation
Eval Notes: see inspection report
Eval Division: Water Boards
Eval Program: INDSTW
Eval Source: SMARTS,

Eval General Type: Case Development Inspection
Eval Date: 11-01-2005
Violations Found: No
Eval Type: Industrial Storm Water Enforcement Follow-up
Eval Notes: The mailing list was incorrect correspondence should get directly to facility address. AR NNC letter was dropped off, Amber Alvarez indicated that they have a consultant who takes care of the AR and that she would let them know.

Eval Division: Water Boards
Eval Program: INDSTW
Eval Source: SMARTS,

Eval General Type: Compliance Evaluation Inspection
Eval Date: 12-07-2016
Violations Found: No
Eval Type: Industrial Storm Water Compliance Evaluation
Eval Notes: In compliance
Eval Division: Water Boards
Eval Program: INDSTW
Eval Source: SMARTS,

Enforcement Action:

Site ID: 526272
Site Name: Anaplex Corporation
Site Address: 15547 GARFIELD
Site City: PARAMOUNT
Site Zip: 90723
Enf Action Date: 03-07-2002
Enf Action Type: Notice to Comply
Enf Action Description: Notice to Comply
Enf Action Notes: Notice to Comply sent 3/7/02 for noncompliance with industrial stormwater permit.
Enf Action Division: Water Boards
Enf Action Program: INDSTW

Map ID
Direction
Distance
Elevation

MAP FINDINGS

Site

Database(s)

EDR ID Number
EPA ID Number

ANAPLEX CORP (Continued)

1000348263

Enf Action Source: SMARTS,

Site ID: 526272
Site Name: Anaplex Corporation
Site Address: 15547 GARFIELD
Site City: PARAMOUNT
Site Zip: 90723
Enf Action Date: 11-08-2005
Enf Action Type: Notice of Violation
Enf Action Description: Notice of Violation
Enf Action Notes: NOV sent 11/8/05 for overdue 2004-05 stormwater annual report.
Enf Action Division: Water Boards
Enf Action Program: INDSTW
Enf Action Source: SMARTS,

Affiliation:

Affiliation Type Desc: Owner/Operator
Entity Name: Anaplex Corp
Entity Title: Operator
Affiliation Address: 15547 Garfield
Affiliation City: Paramount
Affiliation State: CA
Affiliation Country: Not reported
Affiliation Zip: 90723
Affiliation Phone: ,

Name: ANAPLEX CORP
Address: 15547 GARFIELD AVENUE
City,State,Zip: PARAMOUNT, CA 90723-4033
Site ID: 451349
CERS ID: 110000861096
CERS Description: US EPA Air Emission Inventory System (EIS)

Affiliation:

Affiliation Type Desc: Environmental Contact
Entity Name: Carmen Campbell
Entity Title: President
Affiliation Address: 15547 GARFIELD AVE
Affiliation City: PARAMOUNT
Affiliation State: CA
Affiliation Country: Not reported
Affiliation Zip: Not reported
Affiliation Phone: ,

Affiliation Type Desc: Property Owner
Entity Name: HARBOUR BAY HOMES DEV
Entity Title: Not reported
Affiliation Address: 1614 WARWICK LANE
Affiliation City: NEWPORTBEACH
Affiliation State: Not reported
Affiliation Country: Not reported
Affiliation Zip: Not reported
Affiliation Phone: ,

Affiliation Type Desc: Public Contact
Entity Name: B.L. GRIFITHS

Map ID
Direction
Distance
Elevation

MAP FINDINGS

Site

Database(s)

EDR ID Number
EPA ID Number

ANAPLEX CORP (Continued)

1000348263

Entity Title: Not reported
Affiliation Address: Not reported
Affiliation City: Not reported
Affiliation State: Not reported
Affiliation Country: Not reported
Affiliation Zip: Not reported
Affiliation Phone: ,

Affiliation Type Desc: Environmental Contact
Entity Name: B L GRIFFITHS
Entity Title: ENVIRONMENTAL CONTACT
Affiliation Address: 2117 FOOTHILL BLVD SUITE D
Affiliation City: LAVERNE
Affiliation State: CA
Affiliation Country: Not reported
Affiliation Zip: Not reported
Affiliation Phone: ,

Affiliation Type Desc: Environmental Contact
Entity Name: DAVE WONG
Entity Title: QUALITY CONTROL
Affiliation Address: Not reported
Affiliation City: Not reported
Affiliation State: Not reported
Affiliation Country: Not reported
Affiliation Zip: Not reported
Affiliation Phone: ,

Affiliation Type Desc: Facility Owner
Entity Name: ANAPLEX
Entity Title: OWNER
Affiliation Address: 15547 GARFIELD AVE
Affiliation City: PARAMOUNT
Affiliation State: CA
Affiliation Country: Not reported
Affiliation Zip: Not reported
Affiliation Phone: ,

Affiliation Type Desc: Operator
Entity Name: CARMEN CAMPBELL
Entity Title: OPERATOR
Affiliation Address: 15547 GARFIELD AVE
Affiliation City: PARAMOUNT
Affiliation State: CA
Affiliation Country: Not reported
Affiliation Zip: Not reported
Affiliation Phone: ,

Map ID
Direction
Distance
Elevation

MAP FINDINGS

Site

Database(s)

EDR ID Number
EPA ID Number

U177 **BEAR EQUIPMENT RENTAL**
ENE **7831 ALONDRA BLVD E**
1/4-1/2 **PARAMOUNT, CA 90723**
0.257 mi.
1359 ft. **Site 7 of 7 in cluster U**

LUST **S101297715**
SWEEPS UST **N/A**
Cortese
HIST CORTESE
LOS ANGELES CO. HMS
CERS

Relative:
Higher

Actual:
71 ft.

LUST:

Name: BEAR EQUIPMENT RENTAL
Address: 7831 ALONDRA BLVD E
City,State,Zip: PARAMOUNT, CA 90723
Lead Agency: LOS ANGELES COUNTY
Case Type: LUST Cleanup Site
Geo Track: http://geotracker.waterboards.ca.gov/profile_report.asp?global_id=T0603703759
Global Id: T0603703759
Latitude: 33.889593
Longitude: -118.161801
Status: Completed - Case Closed
Status Date: 11/02/1992
Case Worker: JOA
RB Case Number: I-11190
Local Agency: LOS ANGELES COUNTY
File Location: Not reported
Local Case Number: Not reported
Potential Media Affect: Soil
Potential Contaminants of Concern: Gasoline
Site History: Not reported

LUST:

Global Id: T0603703759
Contact Type: Local Agency Caseworker
Contact Name: JOHN AWUJO
Organization Name: LOS ANGELES COUNTY
Address: 900 S FREMONT AVE
City: ALHAMBRA
Email: jawujo@dpw.lacounty.gov
Phone Number: 6264583507

Global Id: T0603703759
Contact Type: Regional Board Caseworker
Contact Name: YUE RONG
Organization Name: LOS ANGELES RWQCB (REGION 4)
Address: 320 W. 4TH ST., SUITE 200
City: Los Angeles
Email: yrong@waterboards.ca.gov
Phone Number: Not reported

LUST:

Global Id: T0603703759
Action Type: Other
Date: 04/19/1990
Action: Leak Reported

Global Id: T0603703759
Action Type: Other
Date: 03/27/1990
Action: Leak Stopped

Global Id: T0603703759

Map ID
Direction
Distance
Elevation

MAP FINDINGS

Site

Database(s)

EDR ID Number
EPA ID Number

BEAR EQUIPMENT RENTAL (Continued)

S101297715

Action Type: Other
Date: 03/27/1990
Action: Leak Discovery

LUST:

Global Id: T0603703759
Status: Open - Case Begin Date
Status Date: 03/27/1990

Global Id: T0603703759
Status: Completed - Case Closed
Status Date: 11/02/1992

LUST REG 4:

Region: 4
Regional Board: 04
County: Los Angeles
Facility Id: I-11190
Status: Case Closed
Substance: Gasoline
Substance Quantity: Not reported
Local Case No: Not reported
Case Type: Soil
Abatement Method Used at the Site: Not reported
Global ID: T0603703759
W Global ID: Not reported
Staff: UNK
Local Agency: 19000
Cross Street: COLORADO BLVD.
Enforcement Type: Not reported
Date Leak Discovered: 3/27/1990
Date Leak First Reported: 4/19/1990
Date Leak Record Entered: 6/10/1990
Date Confirmation Began: Not reported
Date Leak Stopped: 3/27/1990
Date Case Last Changed on Database: 11/2/1992
Date the Case was Closed: 11/2/1992
How Leak Discovered: Tank Closure
How Leak Stopped: Not reported
Cause of Leak: UNK
Leak Source: UNK
Operator: HOFGAARDEN, CARL VON
Water System: Not reported
Well Name: Not reported
Approx. Dist To Production Well (ft): 2305.5524536616619203301123313
Source of Cleanup Funding: UNK
Preliminary Site Assessment Workplan Submitted: Not reported
Preliminary Site Assessment Began: Not reported
Pollution Characterization Began: Not reported
Remediation Plan Submitted: Not reported
Remedial Action Underway: Not reported
Post Remedial Action Monitoring Began: Not reported
Enforcement Action Date: Not reported
Historical Max MTBE Date: Not reported
Hist Max MTBE Conc in Groundwater: Not reported

Map ID
Direction
Distance
Elevation

MAP FINDINGS

Site

Database(s)

EDR ID Number
EPA ID Number

BEAR EQUIPMENT RENTAL (Continued)

S101297715

Hist Max MTBE Conc in Soil: Not reported
Significant Interim Remedial Action Taken: Not reported
GW Qualifier: Not reported
Soil Qualifier: Not reported
Organization: Not reported
Owner Contact: Not reported
Responsible Party: BEAR EQUIPMENT RENTAL
RP Address: 7831 ALONDRA BLVD., E., PARAMOUNT, 90723
Program: LUST
Lat/Long: 33.8892705 / -1
Local Agency Staff: Not reported
Beneficial Use: Not reported
Priority: Not reported
Cleanup Fund Id: Not reported
Suspended: Not reported
Assigned Name: Not reported
Summary: Not reported

SWEEPS UST:

Name: BEAR EQUIPMENT RENTAL
Address: 7831 E ALONDRA BLVD
City: PARAMOUNT
Status: Not reported
Comp Number: 11190
Number: Not reported
Board Of Equalization: 44-009159
Referral Date: Not reported
Action Date: Not reported
Created Date: Not reported
Owner Tank Id: Not reported
SWRCB Tank Id: 19-000-011190-000001
Tank Status: Not reported
Capacity: 10000
Active Date: Not reported
Tank Use: M.V. FUEL
STG: PRODUCT
Content: DIESEL
Number Of Tanks: 5

Name: BEAR EQUIPMENT RENTAL
Address: 7831 E ALONDRA BLVD
City: PARAMOUNT
Status: Not reported
Comp Number: 11190
Number: Not reported
Board Of Equalization: 44-009159
Referral Date: Not reported
Action Date: Not reported
Created Date: Not reported
Owner Tank Id: Not reported
SWRCB Tank Id: 19-000-011190-000002
Tank Status: Not reported
Capacity: 10000
Active Date: Not reported
Tank Use: M.V. FUEL
STG: PRODUCT
Content: DIESEL

Map ID
Direction
Distance
Elevation

MAP FINDINGS

Site

Database(s)

EDR ID Number
EPA ID Number

BEAR EQUIPMENT RENTAL (Continued)

S101297715

Number Of Tanks: Not reported

Name: BEAR EQUIPMENT RENTAL
Address: 7831 E ALONDRA BLVD
City: PARAMOUNT
Status: Not reported
Comp Number: 11190
Number: Not reported
Board Of Equalization: 44-009159
Referral Date: Not reported
Action Date: Not reported
Created Date: Not reported
Owner Tank Id: Not reported
SWRCB Tank Id: 19-000-011190-000003
Tank Status: Not reported
Capacity: 8000
Active Date: Not reported
Tank Use: M.V. FUEL
STG: PRODUCT
Content: REG UNLEADED
Number Of Tanks: Not reported

Name: BEAR EQUIPMENT RENTAL
Address: 7831 E ALONDRA BLVD
City: PARAMOUNT
Status: Not reported
Comp Number: 11190
Number: Not reported
Board Of Equalization: 44-009159
Referral Date: Not reported
Action Date: Not reported
Created Date: Not reported
Owner Tank Id: Not reported
SWRCB Tank Id: 19-000-011190-000004
Tank Status: Not reported
Capacity: 8000
Active Date: Not reported
Tank Use: M.V. FUEL
STG: PRODUCT
Content: REG UNLEADED
Number Of Tanks: Not reported

Name: BEAR EQUIPMENT RENTAL
Address: 7831 E ALONDRA BLVD
City: PARAMOUNT
Status: Not reported
Comp Number: 11190
Number: Not reported
Board Of Equalization: 44-009159
Referral Date: Not reported
Action Date: Not reported
Created Date: Not reported
Owner Tank Id: Not reported
SWRCB Tank Id: 19-000-011190-000005
Tank Status: Not reported
Capacity: 1000
Active Date: Not reported

Map ID
Direction
Distance
Elevation

MAP FINDINGS

Site

Database(s)

EDR ID Number
EPA ID Number

BEAR EQUIPMENT RENTAL (Continued)

S101297715

Tank Use: M.V. FUEL
STG: PRODUCT
Content: DIESEL
Number Of Tanks: Not reported

CORTESE:

Name: BEAR EQUIPMENT RENTAL
Address: 7831 ALONDRA BLVD E
City,State,Zip: PARAMOUNT, CA 90723
Region: CORTESE
Envirostor Id: Not reported
Global ID: T0603703759
Site/Facility Type: LUST CLEANUP SITE
Cleanup Status: COMPLETED - CASE CLOSED
Status Date: Not reported
Site Code: Not reported
Latitude: Not reported
Longitude: Not reported
Owner: Not reported
Enf Type: Not reported
Swat R: Not reported
Flag: active
Order No: Not reported
Waste Discharge System No: Not reported
Effective Date: Not reported
Region 2: Not reported
WID Id: Not reported
Solid Waste Id No: Not reported
Waste Management Uit Name: Not reported
File Name: Active Open

HIST CORTESE:

edr_fname: BEAR EQUIPMENT RENTAL
edr_fadd1: 7831 ALONDRA
City,State,Zip: PARAMOUNT, CA 90723
Region: CORTESE
Facility County Code: 19
Reg By: LTNKA
Reg Id: I-11190

LOS ANGELES CO. HMS:

Name: BEAR EQUIPMENT RENTAL
Address: 7831 ALONDRA BLVD
City,State,Zip: PARAMOUNT, CA 907235005
Region: LA
Permit Category: I
Facility Id: 3829-I03959
Facility Type: 01
Facility Status: Closed
Area: 1G
Permit Number: 000010551
Permit Status: Closed

Name: BEAR EQUIPMENT RENTAL
Address: 7831 ALONDRA BLVD
City,State,Zip: PARAMOUNT, CA 907235005

Map ID
Direction
Distance
Elevation

MAP FINDINGS

Site

Database(s)

EDR ID Number
EPA ID Number

BEAR EQUIPMENT RENTAL (Continued)

S101297715

Region: LA
Permit Category: T
Facility Id: 3829-011190
Facility Type: 0
Facility Status: Removed
Area: 1G
Permit Number: 00002641T
Permit Status: Removed

CERS:

Name: BEAR EQUIPMENT RENTAL
Address: 7831 ALONDRA BLVD E
City,State,Zip: PARAMOUNT, CA 90723
Site ID: 226266
CERS ID: T0603703759
CERS Description: Leaking Underground Storage Tank Cleanup Site

Affiliation:

Affiliation Type Desc: Local Agency Caseworker
Entity Name: JOHN AWUJO - LOS ANGELES COUNTY
Entity Title: Not reported
Affiliation Address: 900 S FREMONT AVE
Affiliation City: ALHAMBRA
Affiliation State: CA
Affiliation Country: Not reported
Affiliation Zip: Not reported
Affiliation Phone: 6264583507,

Affiliation Type Desc: Regional Board Caseworker
Entity Name: YUE RONG - LOS ANGELES RWQCB (REGION 4)
Entity Title: Not reported
Affiliation Address: 320 W. 4TH ST., SUITE 200
Affiliation City: Los Angeles
Affiliation State: CA
Affiliation Country: Not reported
Affiliation Zip: Not reported
Affiliation Phone: ,

178
North
1/4-1/2
0.271 mi.
1431 ft.

SAV-ON PLATING INC.
15523 ILLINOIS AVE
PARAMOUNT, CA 90723

ENVIROSTOR
HIST UST
ENF

U001565496
N/A

Relative:
Higher

ENVIROSTOR:
Name: SAV-ON PLATING, INC.
Address: 15523 ILLINOIS AVENUE
City,State,Zip: PARAMOUNT, CA 90723
Facility ID: 71003195
Status: Refer: Other Agency
Status Date: Not reported
Site Code: Not reported
Site Type: Tiered Permit
Site Type Detailed: Tiered Permit
Acres: Not reported
NPL: NO
Regulatory Agencies: NONE SPECIFIED

Actual:
72 ft.

Map ID
Direction
Distance
Elevation

MAP FINDINGS

Site

Database(s)

EDR ID Number
EPA ID Number

SAV-ON PLATING INC. (Continued)

U001565496

Lead Agency: NONE SPECIFIED
Program Manager: Not reported
Supervisor: Not reported
Division Branch: Cleanup Chatsworth
Assembly: 63
Senate: 33
Special Program: Not reported
Restricted Use: NO
Site Mgmt Req: NONE SPECIFIED
Funding: Not reported
Latitude: 33.89213
Longitude: -118.1657
APN: NONE SPECIFIED
Past Use: NONE SPECIFIED
Potential COC: NONE SPECIFIED
Confirmed COC: NONE SPECIFIED
Potential Description: NONE SPECIFIED
Alias Name: CAD990806523
Alias Type: EPA Identification Number
Alias Name: 110000475986
Alias Type: EPA (FRS #)
Alias Name: 71003195
Alias Type: Envirostor ID Number

Completed Info:

Completed Area Name: PROJECT WIDE
Completed Sub Area Name: Not reported
Completed Document Type: Site Inspections/Visit (Non LUR)
Completed Date: 09/17/1998
Comments: Not reported

Completed Area Name: PROJECT WIDE
Completed Sub Area Name: Not reported
Completed Document Type: Phase 1 Non-Submittal
Completed Date: 09/20/2000
Comments: Not reported

Future Area Name: Not reported
Future Sub Area Name: Not reported
Future Document Type: Not reported
Future Due Date: Not reported
Schedule Area Name: Not reported
Schedule Sub Area Name: Not reported
Schedule Document Type: Not reported
Schedule Due Date: Not reported
Schedule Revised Date: Not reported

HIST UST:

Name: SAV-ON PLATING INC.
Address: 15523 ILLINOIS AVE
City,State,Zip: PARAMOUNT, CA 90723
File Number: Not reported
URL: Not reported
Region: STATE
Facility ID: 00000060904
Facility Type: Other
Other Type: ELECTROPLATING

Map ID
Direction
Distance
Elevation

MAP FINDINGS

Site

Database(s)

EDR ID Number
EPA ID Number

SAV-ON PLATING INC. (Continued)

U001565496

Contact Name: JOSE M. TRIMINO
Telephone: 2136346189
Owner Name: SAV-ON PLATING INC.
Owner Address: 15523 ILLINOIS AVENUE
Owner City,St,Zip: PARAMOUNT, CA 90723
Total Tanks: 0002

Tank Num: 001
Container Num: 1
Year Installed: 1979
Tank Capacity: 00003500
Tank Used for: WASTE
Type of Fuel: Not reported
Container Construction Thickness: 6"
Leak Detection: Visual, Pressure Test

Tank Num: 002
Container Num: 2
Year Installed: Not reported
Tank Capacity: 00000000
Tank Used for: WASTE
Type of Fuel: Not reported
Container Construction Thickness: Not reported
Leak Detection: None

ENF:

Name: SAVON PLATING & POWDER COATING
Address: 15523 ILLINOIS
City,State,Zip: PARAMOUNT, CA
Region: 4
Facility Id: 260520
Agency Name: Savon Plating & Powder Coating
Place Type: Facility
Place Subtype: Not reported
Facility Type: All other facilities
Agency Type: Privately-Owned Business
Of Agencies: 1
Place Latitude: Not reported
Place Longitude: Not reported
SIC Code 1: Not reported
SIC Desc 1: Not reported
SIC Code 2: Not reported
SIC Desc 2: Not reported
SIC Code 3: Not reported
SIC Desc 3: Not reported
NAICS Code 1: Not reported
NAICS Desc 1: Not reported
NAICS Code 2: Not reported
NAICS Desc 2: Not reported
NAICS Code 3: Not reported
NAICS Desc 3: Not reported
Of Places: 1
Source Of Facility: Reg Meas
Design Flow: Not reported
Threat To Water Quality: Not reported
Complexity: Not reported
Pretreatment: Not reported

Map ID
Direction
Distance
Elevation

MAP FINDINGS

Site

Database(s)

EDR ID Number
EPA ID Number

SAV-ON PLATING INC. (Continued)

U001565496

Facility Waste Type:	Not reported
Facility Waste Type 2:	Not reported
Facility Waste Type 3:	Not reported
Facility Waste Type 4:	Not reported
Program:	AGT
Program Category1:	TANKS
Program Category2:	TANKS
# Of Programs:	1
WDID:	4CUPA000013
Reg Measure Id:	166955
Reg Measure Type:	Unregulated
Region:	4
Order #:	Not reported
Npdes# CA#:	Not reported
Major-Minor:	Not reported
Npdes Type:	Not reported
Reclamation:	Not reported
Dredge Fill Fee:	Not reported
301H:	Not reported
Application Fee Amt Received:	Not reported
Status:	Never Active
Status Date:	02/20/2013
Effective Date:	Not reported
Expiration/Review Date:	Not reported
Termination Date:	Not reported
WDR Review - Amend:	Not reported
WDR Review - Revise/Renew:	Not reported
WDR Review - Rescind:	Not reported
WDR Review - No Action Required:	Not reported
WDR Review - Pending:	Not reported
WDR Review - Planned:	Not reported
Status Enrollee:	N
Individual/General:	I
Fee Code:	Not reported
Direction/Voice:	Passive
Enforcement Id(EID):	238375
Region:	4
Order / Resolution Number:	SEL
Enforcement Action Type:	Staff Enforcement Letter
Effective Date:	09/07/2000
Adoption/Issuance Date:	Not reported
Achieve Date:	Not reported
Termination Date:	09/07/2000
ACL Issuance Date:	Not reported
EPL Issuance Date:	Not reported
Status:	Historical
Title:	Enforcement - 4CUPA000013
Description:	Notice of Noncompliance sent 9/7/00 for failure to pay fees.
	Not reported
Program:	AGT
Latest Milestone Completion Date:	Not reported
# Of Programs1:	1
Total Assessment Amount:	0
Initial Assessed Amount:	0
Liability \$ Amount:	0
Project \$ Amount:	0
Liability \$ Paid:	0

Map ID
Direction
Distance
Elevation

MAP FINDINGS

Site

Database(s)

EDR ID Number
EPA ID Number

SAV-ON PLATING INC. (Continued)

U001565496

Project \$ Completed: 0
Total \$ Paid/Completed Amount: 0

AA179
South
1/4-1/2
0.306 mi.
1615 ft.

PETRO MORE INC
16613 MINNESOTA AVE S
PARAMOUNT, CA 90723
Site 1 of 3 in cluster AA

LUST S102435140
Cortese N/A
CERS

Relative:
Lower
Actual:
63 ft.

LUST:
Name: PETRO MORE INC
Address: 16613 MINNESOTA AVE S
City,State,Zip: PARAMOUNT, CA 90723
Lead Agency: LOS ANGELES RWQCB (REGION 4)
Case Type: LUST Cleanup Site
Geo Track: http://geotracker.waterboards.ca.gov/profile_report.asp?global_id=T0603703011
Global Id: T0603703011
Latitude: 33.883221
Longitude: -118.167131
Status: Completed - Case Closed
Status Date: 10/09/1996
Case Worker: YR
RB Case Number: I-04963
Local Agency: LOS ANGELES COUNTY
File Location: Not reported
Local Case Number: Not reported
Potential Media Affect: Aquifer used for drinking water supply
Potential Contaminants of Concern: Diesel
Site History: Not reported

LUST:
Global Id: T0603703011
Contact Type: Local Agency Caseworker
Contact Name: JOHN AWUJO
Organization Name: LOS ANGELES COUNTY
Address: 900 S FREMONT AVE
City: ALHAMBRA
Email: jawujo@dpw.lacounty.gov
Phone Number: 6264583507

Global Id: T0603703011
Contact Type: Regional Board Caseworker
Contact Name: YUE RONG
Organization Name: LOS ANGELES RWQCB (REGION 4)
Address: 320 W. 4TH ST., SUITE 200
City: Los Angeles
Email: yrong@waterboards.ca.gov
Phone Number: Not reported

LUST:
Global Id: T0603703011
Action Type: Other
Date: 01/27/1994
Action: Leak Reported

Global Id: T0603703011
Action Type: Other
Date: 01/26/1994

Map ID
Direction
Distance
Elevation

MAP FINDINGS

Site

Database(s)

EDR ID Number
EPA ID Number

PETRO MORE INC (Continued)

S102435140

Action: Leak Discovery

LUST:

Global Id: T0603703011
Status: Open - Case Begin Date
Status Date: 01/26/1994

Global Id: T0603703011
Status: Open - Site Assessment
Status Date: 06/19/1995

Global Id: T0603703011
Status: Completed - Case Closed
Status Date: 10/09/1996

LUST REG 4:

Region: 4
Regional Board: 04
County: Los Angeles
Facility Id: I-04963
Status: Case Closed
Substance: Diesel
Substance Quantity: Not reported
Local Case No: Not reported
Case Type: Groundwater
Abatement Method Used at the Site: Excavate and Dispose
Global ID: T0603703011
W Global ID: Not reported
Staff: UNK
Local Agency: 19000
Cross Street: ROSECRANS AVE
Enforcement Type: Not reported
Date Leak Discovered: 1/26/1994
Date Leak First Reported: 1/27/1994
Date Leak Record Entered: 7/17/1995
Date Confirmation Began: Not reported
Date Leak Stopped: Not reported
Date Case Last Changed on Database: 1/30/1996
Date the Case was Closed: 10/9/1996
How Leak Discovered: Tank Closure
How Leak Stopped: Not reported
Cause of Leak: UNK
Leak Source: Tank
Operator: Not reported
Water System: Not reported
Well Name: Not reported
Approx. Dist To Production Well (ft): 4496.4774956569483363072216729
Source of Cleanup Funding: Tank
Preliminary Site Assessment Workplan Submitted: Not reported
Preliminary Site Assessment Began: Not reported
Pollution Characterization Began: 6/19/1995
Remediation Plan Submitted: Not reported
Remedial Action Underway: Not reported
Post Remedial Action Monitoring Began: Not reported
Enforcement Action Date: Not reported

Map ID
Direction
Distance
Elevation

MAP FINDINGS

Site

Database(s)

EDR ID Number
EPA ID Number

PETRO MORE INC (Continued)

S102435140

Historical Max MTBE Date: Not reported
Hist Max MTBE Conc in Groundwater: Not reported
Hist Max MTBE Conc in Soil: Not reported
Significant Interim Remedial Action Taken: Not reported
GW Qualifier: Not reported
Soil Qualifier: Not reported
Organization: Not reported
Owner Contact: Not reported
Responsible Party: PETRO MORE INC
RP Address: 10524 W PICO BLVD, SUITE 205, LOS ANGELES CA 90064
Program: LUST
Lat/Long: 33.8836066 / -1
Local Agency Staff: Not reported
Beneficial Use: Not reported
Priority: Not reported
Cleanup Fund Id: Not reported
Suspended: Not reported
Assigned Name: Not reported
Summary: 7 GRNWTR MONITORING WELLS; HALOGENATED VOC & BTEX SOIL & GRNWTR CONSTITUENTS 1,1-DCA/1,2-DCA/CIS-1,2-DCE/BEX ALL ABOVE CALIF MCL CONCENTRATIONS. DEPTH TO GRNWTR 28FT BGS.

CORTESE:

Name: PETRO MORE INC
Address: 16613 MINNESOTA AVE S
City,State,Zip: PARAMOUNT, CA 90723
Region: CORTESE
Envirostor Id: Not reported
Global ID: T0603703011
Site/Facility Type: LUST CLEANUP SITE
Cleanup Status: COMPLETED - CASE CLOSED
Status Date: Not reported
Site Code: Not reported
Latitude: Not reported
Longitude: Not reported
Owner: Not reported
Enf Type: Not reported
Swat R: Not reported
Flag: active
Order No: Not reported
Waste Discharge System No: Not reported
Effective Date: Not reported
Region 2: Not reported
WID Id: Not reported
Solid Waste Id No: Not reported
Waste Management Uit Name: Not reported
File Name: Active Open

CERS:

Name: PETRO MORE INC
Address: 16613 MINNESOTA AVE S
City,State,Zip: PARAMOUNT, CA 90723
Site ID: 206341
CERS ID: T0603703011
CERS Description: Leaking Underground Storage Tank Cleanup Site

Map ID
Direction
Distance
Elevation

MAP FINDINGS

Site

Database(s)

EDR ID Number
EPA ID Number

PETRO MORE INC (Continued)

S102435140

Affiliation:

Affiliation Type Desc: Local Agency Caseworker
Entity Name: JOHN AWUJO - LOS ANGELES COUNTY
Entity Title: Not reported
Affiliation Address: 900 S FREMONT AVE
Affiliation City: ALHAMBRA
Affiliation State: CA
Affiliation Country: Not reported
Affiliation Zip: Not reported
Affiliation Phone: 6264583507,

Affiliation Type Desc: Regional Board Caseworker
Entity Name: YUE RONG - LOS ANGELES RWQCB (REGION 4)
Entity Title: Not reported
Affiliation Address: 320 W. 4TH ST., SUITE 200
Affiliation City: Los Angeles
Affiliation State: CA
Affiliation Country: Not reported
Affiliation Zip: Not reported
Affiliation Phone: ,

AA180
South
1/4-1/2
0.306 mi.
1615 ft.

AAD PARAMOUNT SITE
16613 MINNESOTA AVENUE
PARAMOUNT, CA 90723
Site 2 of 3 in cluster AA

SEMS 1015730695
HIST UST CAR000036921
RCRA NonGen / NLR
HAZNET
HWTS

Relative:
Lower
Actual:
63 ft.

SEMS:
Site ID: 0905687
EPA ID: CAR000036921
Name: AAD PARAMOUNT SITE
Address: 16613 MINNESOTA AVENUE
Address 2: Not reported
City,State,Zip: PARAMOUNT, CA 90723
Cong District: Not reported
FIPS Code: 06037
Latitude: Not reported
Longitude: Not reported
FF: N
NPL: Not on the NPL
Non NPL Status: Removal Only Site (No Site Assessment Work Needed)

SEMS Detail:

Region: 09
Site ID: 0905687
EPA ID: CAR000036921
Site Name: AAD PARAMOUNT SITE
NPL: N
FF: N
OU: 00
Action Code: RV
Action Name: RMVL
SEQ: 1
Start Date: 2000-11-06 05:00:00
Finish Date: 11/8/2000 5:00:00 AM
Qual: C
Current Action Lead: EPA Perf

Map ID
Direction
Distance
Elevation

MAP FINDINGS

Site

Database(s)

EDR ID Number
EPA ID Number

AAD PARAMOUNT SITE (Continued)

1015730695

HIST UST:

Name: ARMOUR OIL COMPANY (TERMINAL)
Address: 16613 MINNESOTA AVENUE
City,State,Zip: PARAMOUNT, CA 90723
File Number: 00026526
URL: <http://geotracker.waterboards.ca.gov/ustpdfs/pdf/00026526.pdf>
Region: Not reported
Facility ID: Not reported
Facility Type: Not reported
Other Type: Not reported
Contact Name: Not reported
Telephone: Not reported
Owner Name: Not reported
Owner Address: Not reported
Owner City,St,Zip: Not reported
Total Tanks: Not reported

Tank Num: Not reported
Container Num: Not reported
Year Installed: Not reported
Tank Capacity: Not reported
Tank Used for: Not reported
Type of Fuel: Not reported
Container Construction Thickness: Not reported
Leak Detection: Not reported

[Click here for Geo Tracker PDF:](#)

RCRA NonGen / NLR:

Date Form Received by Agency: 20050204
Handler Name: AMERICAN INDUSTRIAL SERVICES
Handler Address: 16613 MINNESOTA AVE
Handler City,State,Zip: PARAMOUNT, CA 90723
EPA ID: CAR000036921
Contact Name: JESUS POLANCO
Contact Address: 16613 MINNESOTA AVE
Contact City,State,Zip: PARAMOUNT, CA 90723
Contact Telephone: 562-272-6666
Contact Fax: Not reported
Contact Email: CONVESTER@SBCGLOBAL.NET
Contact Title: Not reported
EPA Region: 09
Land Type: Private
Federal Waste Generator Description: Not a generator, verified
Non-Notifier: Not reported
Biennial Report Cycle: Not reported
Accessibility: Not reported
Active Site Indicator: Handler Activities
State District Owner: Not reported
State District: Not reported
Mailing Address: 16613 MINNESOTA AVE
Mailing City,State,Zip: PARAMOUNT, CA 90723
Owner Name: GEORGE ADAMIAN
Owner Type: Private
Operator Name: GEORGE ADAMIAN
Operator Type: Private

Map ID
 Direction
 Distance
 Elevation

MAP FINDINGS

Site

Database(s)

EDR ID Number
 EPA ID Number

AAD PARAMOUNT SITE (Continued)

1015730695

Short-Term Generator Activity:	No
Importer Activity:	No
Mixed Waste Generator:	No
Transporter Activity:	Yes
Transfer Facility Activity:	No
Recycler Activity with Storage:	No
Small Quantity On-Site Burner Exemption:	No
Smelting Melting and Refining Furnace Exemption:	No
Underground Injection Control:	No
Off-Site Waste Receipt:	No
Universal Waste Indicator:	No
Universal Waste Destination Facility:	No
Federal Universal Waste:	No
Active Site Fed-Reg Treatment Storage and Disposal Facility:	Not reported
Active Site Converter Treatment storage and Disposal Facility:	Not reported
Active Site State-Reg Treatment Storage and Disposal Facility:	Not reported
Active Site State-Reg Handler:	---
Federal Facility Indicator:	Not reported
Hazardous Secondary Material Indicator:	NN
Sub-Part K Indicator:	Not reported
Commercial TSD Indicator:	No
Treatment Storage and Disposal Type:	Not reported
2018 GPRA Permit Baseline:	Not on the Baseline
2018 GPRA Renewals Baseline:	Not on the Baseline
Permit Renewals Workload Universe:	Not reported
Permit Workload Universe:	Not reported
Permit Progress Universe:	Not reported
Post-Closure Workload Universe:	Not reported
Closure Workload Universe:	Not reported
202 GPRA Corrective Action Baseline:	No
Corrective Action Workload Universe:	No
Subject to Corrective Action Universe:	No
Non-TSDFs Where RCRA CA has Been Imposed Universe:	No
TSDFs Potentially Subject to CA Under 3004 (u)/(v) Universe:	No
TSDFs Only Subject to CA under Discretionary Auth Universe:	No
Corrective Action Priority Ranking:	No NCAPS ranking
Environmental Control Indicator:	No
Institutional Control Indicator:	No
Human Exposure Controls Indicator:	N/A
Groundwater Controls Indicator:	N/A
Operating TSDF Universe:	Not reported
Full Enforcement Universe:	Not reported
Significant Non-Complier Universe:	No
Unaddressed Significant Non-Complier Universe:	No
Addressed Significant Non-Complier Universe:	No
Significant Non-Complier With a Compliance Schedule Universe:	No
Financial Assurance Required:	Not reported
Handler Date of Last Change:	20050217
Recognized Trader-Importer:	No
Recognized Trader-Exporter:	No
Importer of Spent Lead Acid Batteries:	No
Exporter of Spent Lead Acid Batteries:	No
Recycler Activity Without Storage:	Not reported
Manifest Broker:	Not reported
Sub-Part P Indicator:	No

Map ID
Direction
Distance
Elevation

MAP FINDINGS

Site

Database(s)

EDR ID Number
EPA ID Number

AAD PARAMOUNT SITE (Continued)

1015730695

Hazardous Waste Summary:

Waste Code: D039
Waste Description: TETRACHLOROETHYLENE

Waste Code: F002
Waste Description: THE FOLLOWING SPENT HALOGENATED SOLVENTS: TETRACHLOROETHYLENE, METHYLENE CHLORIDE, TRICHLOROETHYLENE, 1,1,1-TRICHLOROETHANE, CHLOROBENZENE, 1,1,2-TRICHLORO-1,2,2-TRIFLUOROETHANE, ORTHO-DICHLOROBENZENE, TRICHLOROFLUOROMETHANE, AND 1,1,2, TRICHLOROETHANE; ALL SPENT SOLVENT MIXTURES/BLENDS CONTAINING, BEFORE USE, A TOTAL OF TEN PERCENT OR MORE (BY VOLUME) OF ONE OR MORE OF THE ABOVE HALOGENATED SOLVENTS OR THOSE SOLVENTS LISTED IN F001, F004, AND F005; AND STILL BOTTOMS FROM THE RECOVERY OF THESE SPENT SOLVENTS AND SPENT SOLVENT MIXTURES.

Handler - Owner Operator:

Owner/Operator Indicator: Owner
Owner/Operator Name: GEORGE ADAMIAN
Legal Status: Private
Date Became Current: Not reported
Date Ended Current: Not reported
Owner/Operator Address: 10524 W PICO BLVD
Owner/Operator City,State,Zip: LOS ANGELES, CA 90064
Owner/Operator Telephone: 213-836-5084
Owner/Operator Telephone Ext: Not reported
Owner/Operator Fax: Not reported
Owner/Operator Email: Not reported

Owner/Operator Indicator: Owner
Owner/Operator Name: GEORGE ADAMIAN
Legal Status: Private
Date Became Current: 20010131
Date Ended Current: Not reported
Owner/Operator Address: 10524 W PICO BLVD
Owner/Operator City,State,Zip: LOS ANGELES, CA 90064
Owner/Operator Telephone: Not reported
Owner/Operator Telephone Ext: Not reported
Owner/Operator Fax: Not reported
Owner/Operator Email: Not reported

Owner/Operator Indicator: Operator
Owner/Operator Name: GEORGE ADAMIAN
Legal Status: Private
Date Became Current: 20010131
Date Ended Current: Not reported
Owner/Operator Address: Not reported
Owner/Operator City,State,Zip: Not reported
Owner/Operator Telephone: Not reported
Owner/Operator Telephone Ext: Not reported
Owner/Operator Fax: Not reported
Owner/Operator Email: Not reported

Historic Generators:

Receive Date: 19980304
Handler Name: CONSOLIDATED WESTERN INC
Federal Waste Generator Description: Not a generator, verified

Map ID
Direction
Distance
Elevation

MAP FINDINGS

Site

Database(s)

EDR ID Number
EPA ID Number

AAD PARAMOUNT SITE (Continued)

1015730695

State District Owner: Not reported
Large Quantity Handler of Universal Waste: No
Recognized Trader Importer: No
Recognized Trader Exporter: No
Spent Lead Acid Battery Importer: No
Spent Lead Acid Battery Exporter: No
Current Record: No
Non Storage Recycler Activity: Not reported
Electronic Manifest Broker: Not reported

Receive Date: 20050204
Handler Name: AMERICAN INDUSTRIAL SERVICES
Federal Waste Generator Description: Not a generator, verified
State District Owner: Not reported
Large Quantity Handler of Universal Waste: No
Recognized Trader Importer: No
Recognized Trader Exporter: No
Spent Lead Acid Battery Importer: No
Spent Lead Acid Battery Exporter: No
Current Record: Yes
Non Storage Recycler Activity: Not reported
Electronic Manifest Broker: Not reported

List of NAICS Codes and Descriptions:

NAICS Code: 562111
NAICS Description: SOLID WASTE COLLECTION

NAICS Code: 562112
NAICS Description: HAZARDOUS WASTE COLLECTION

Facility Has Received Notices of Violation:

Found Violation: Yes
Agency Which Determined Violation: State
Violation Short Description: Generators - General
Date Violation was Determined: 20040507
Actual Return to Compliance Date: 20040607
Return to Compliance Qualifier: Documented
Violation Responsible Agency: State
Scheduled Compliance Date: Not reported
Enforcement Identifier: 300
Date of Enforcement Action: 20050720
Enforcement Responsible Agency: State
Enforcement Docket Number: Not reported
Enforcement Attorney: Not reported
Corrective Action Component: No
Appeal Initiated Date: Not reported
Appeal Resolution Date: Not reported
Disposition Status Date: Not reported
Disposition Status: Not reported
Disposition Status Description: Not reported
Consent/Final Order Sequence Number: Not reported
Consent/Final Order Respondent Name: Not reported
Consent/Final Order Lead Agency: Not reported
Enforcement Type: SINGLE SITE CA/FO
Enforcement Responsible Person: Not reported
Enforcement Responsible Sub-Organization: Not reported

Map ID
 Direction
 Distance
 Elevation

MAP FINDINGS

Site

Database(s)

EDR ID Number
 EPA ID Number

AAD PARAMOUNT SITE (Continued)

1015730695

SEP Sequence Number:	Not reported
SEP Expenditure Amount:	Not reported
SEP Scheduled Completion Date:	Not reported
SEP Actual Date:	Not reported
SEP Defaulted Date:	Not reported
SEP Type:	Not reported
SEP Type Description:	Not reported
Proposed Amount:	Not reported
Final Monetary Amount:	3160
Paid Amount:	Not reported
Final Count:	1
Final Amount:	8160
Found Violation:	Yes
Agency Which Determined Violation:	State
Violation Short Description:	TSD - General Facility Standards
Date Violation was Determined:	20040914
Actual Return to Compliance Date:	20041014
Return to Compliance Qualifier:	Documented
Violation Responsible Agency:	State
Scheduled Compliance Date:	Not reported
Enforcement Identifier:	501
Date of Enforcement Action:	20040914
Enforcement Responsible Agency:	State
Enforcement Docket Number:	Not reported
Enforcement Attorney:	Not reported
Corrective Action Component:	No
Appeal Initiated Date:	Not reported
Appeal Resolution Date:	Not reported
Disposition Status Date:	Not reported
Disposition Status:	Not reported
Disposition Status Description:	Not reported
Consent/Final Order Sequence Number:	Not reported
Consent/Final Order Respondent Name:	Not reported
Consent/Final Order Lead Agency:	Not reported
Enforcement Type:	Not reported
Enforcement Responsible Person:	Not reported
Enforcement Responsible Sub-Organization:	Not reported
SEP Sequence Number:	Not reported
SEP Expenditure Amount:	Not reported
SEP Scheduled Completion Date:	Not reported
SEP Actual Date:	Not reported
SEP Defaulted Date:	Not reported
SEP Type:	Not reported
SEP Type Description:	Not reported
Proposed Amount:	Not reported
Final Monetary Amount:	Not reported
Paid Amount:	Not reported
Final Count:	Not reported
Final Amount:	Not reported
Found Violation:	No
Agency Which Determined Violation:	Not reported
Violation Short Description:	Not reported
Date Violation was Determined:	Not reported
Actual Return to Compliance Date:	Not reported
Return to Compliance Qualifier:	Not reported

Map ID
Direction
Distance
Elevation

MAP FINDINGS

Site

Database(s)

EDR ID Number
EPA ID Number

AAD PARAMOUNT SITE (Continued)

1015730695

Violation Responsible Agency:	Not reported
Scheduled Compliance Date:	Not reported
Enforcement Identifier:	Not reported
Date of Enforcement Action:	Not reported
Enforcement Responsible Agency:	Not reported
Enforcement Docket Number:	Not reported
Enforcement Attorney:	Not reported
Corrective Action Component:	Not reported
Appeal Initiated Date:	Not reported
Appeal Resolution Date:	Not reported
Disposition Status Date:	Not reported
Disposition Status:	Not reported
Disposition Status Description:	Not reported
Consent/Final Order Sequence Number:	Not reported
Consent/Final Order Respondent Name:	Not reported
Consent/Final Order Lead Agency:	Not reported
Enforcement Type:	Not reported
Enforcement Responsible Person:	Not reported
Enforcement Responsible Sub-Organization:	Not reported
SEP Sequence Number:	Not reported
SEP Expenditure Amount:	Not reported
SEP Scheduled Completion Date:	Not reported
SEP Actual Date:	Not reported
SEP Defaulted Date:	Not reported
SEP Type:	Not reported
SEP Type Description:	Not reported
Proposed Amount:	Not reported
Final Monetary Amount:	Not reported
Paid Amount:	Not reported
Final Count:	Not reported
Final Amount:	Not reported
Found Violation:	Yes
Agency Which Determined Violation:	State
Violation Short Description:	TSD - General Facility Standards
Date Violation was Determined:	20050408
Actual Return to Compliance Date:	20050720
Return to Compliance Qualifier:	Documented
Violation Responsible Agency:	State
Scheduled Compliance Date:	Not reported
Enforcement Identifier:	202
Date of Enforcement Action:	20050408
Enforcement Responsible Agency:	State
Enforcement Docket Number:	Not reported
Enforcement Attorney:	Not reported
Corrective Action Component:	No
Appeal Initiated Date:	Not reported
Appeal Resolution Date:	Not reported
Disposition Status Date:	Not reported
Disposition Status:	Not reported
Disposition Status Description:	Not reported
Consent/Final Order Sequence Number:	Not reported
Consent/Final Order Respondent Name:	Not reported
Consent/Final Order Lead Agency:	Not reported
Enforcement Type:	WRITTEN INFORMAL
Enforcement Responsible Person:	Not reported
Enforcement Responsible Sub-Organization:	Not reported

Map ID
 Direction
 Distance
 Elevation

MAP FINDINGS

Site

Database(s)

EDR ID Number
 EPA ID Number

AAD PARAMOUNT SITE (Continued)

1015730695

SEP Sequence Number:	Not reported	
SEP Expenditure Amount:		Not reported
SEP Scheduled Completion Date:		Not reported
SEP Actual Date:		Not reported
SEP Defaulted Date:		Not reported
SEP Type:		Not reported
SEP Type Description:		Not reported
Proposed Amount:		Not reported
Final Monetary Amount:		Not reported
Paid Amount:		Not reported
Final Count:		Not reported
Final Amount:		Not reported
Found Violation:		No
Agency Which Determined Violation:		Not reported
Violation Short Description:		Not reported
Date Violation was Determined:		Not reported
Actual Return to Compliance Date:		Not reported
Return to Compliance Qualifier:		Not reported
Violation Responsible Agency:		Not reported
Scheduled Compliance Date:		Not reported
Enforcement Identifier:		Not reported
Date of Enforcement Action:		Not reported
Enforcement Responsible Agency:		Not reported
Enforcement Docket Number:		Not reported
Enforcement Attorney:		Not reported
Corrective Action Component:		Not reported
Appeal Initiated Date:		Not reported
Appeal Resolution Date:		Not reported
Disposition Status Date:		Not reported
Disposition Status:		Not reported
Disposition Status Description:		Not reported
Consent/Final Order Sequence Number:	Not reported	
Consent/Final Order Respondent Name:		Not reported
Consent/Final Order Lead Agency:		Not reported
Enforcement Type:	Not reported	
Enforcement Responsible Person:		Not reported
Enforcement Responsible Sub-Organization:		Not reported
SEP Sequence Number:	Not reported	
SEP Expenditure Amount:		Not reported
SEP Scheduled Completion Date:		Not reported
SEP Actual Date:		Not reported
SEP Defaulted Date:		Not reported
SEP Type:		Not reported
SEP Type Description:		Not reported
Proposed Amount:		Not reported
Final Monetary Amount:		Not reported
Paid Amount:		Not reported
Final Count:		Not reported
Final Amount:		Not reported
Found Violation:		Yes
Agency Which Determined Violation:		State
Violation Short Description:		TSD - General Facility Standards
Date Violation was Determined:		20040914
Actual Return to Compliance Date:		20041014
Return to Compliance Qualifier:		Documented

Map ID
Direction
Distance
Elevation

MAP FINDINGS

Site

Database(s)

EDR ID Number
EPA ID Number

AAD PARAMOUNT SITE (Continued)

1015730695

Violation Responsible Agency:	State
Scheduled Compliance Date:	Not reported
Enforcement Identifier:	201
Date of Enforcement Action:	20040914
Enforcement Responsible Agency:	State
Enforcement Docket Number:	Not reported
Enforcement Attorney:	Not reported
Corrective Action Component:	No
Appeal Initiated Date:	Not reported
Appeal Resolution Date:	Not reported
Disposition Status Date:	Not reported
Disposition Status:	Not reported
Disposition Status Description:	Not reported
Consent/Final Order Sequence Number:	Not reported
Consent/Final Order Respondent Name:	Not reported
Consent/Final Order Lead Agency:	Not reported
Enforcement Type:	WRITTEN INFORMAL
Enforcement Responsible Person:	Not reported
Enforcement Responsible Sub-Organization:	Not reported
SEP Sequence Number:	Not reported
SEP Expenditure Amount:	Not reported
SEP Scheduled Completion Date:	Not reported
SEP Actual Date:	Not reported
SEP Defaulted Date:	Not reported
SEP Type:	Not reported
SEP Type Description:	Not reported
Proposed Amount:	Not reported
Final Monetary Amount:	Not reported
Paid Amount:	Not reported
Final Count:	Not reported
Final Amount:	Not reported
Found Violation:	Yes
Agency Which Determined Violation:	State
Violation Short Description:	Generators - General
Date Violation was Determined:	20040507
Actual Return to Compliance Date:	20040607
Return to Compliance Qualifier:	Documented
Violation Responsible Agency:	State
Scheduled Compliance Date:	Not reported
Enforcement Identifier:	200
Date of Enforcement Action:	20040507
Enforcement Responsible Agency:	State
Enforcement Docket Number:	Not reported
Enforcement Attorney:	Not reported
Corrective Action Component:	No
Appeal Initiated Date:	Not reported
Appeal Resolution Date:	Not reported
Disposition Status Date:	Not reported
Disposition Status:	Not reported
Disposition Status Description:	Not reported
Consent/Final Order Sequence Number:	Not reported
Consent/Final Order Respondent Name:	Not reported
Consent/Final Order Lead Agency:	Not reported
Enforcement Type:	WRITTEN INFORMAL
Enforcement Responsible Person:	Not reported
Enforcement Responsible Sub-Organization:	Not reported

Map ID
 Direction
 Distance
 Elevation

MAP FINDINGS

Site

Database(s)

EDR ID Number
 EPA ID Number

AAD PARAMOUNT SITE (Continued)

1015730695

SEP Sequence Number:	Not reported	
SEP Expenditure Amount:		Not reported
SEP Scheduled Completion Date:		Not reported
SEP Actual Date:		Not reported
SEP Defaulted Date:		Not reported
SEP Type:		Not reported
SEP Type Description:		Not reported
Proposed Amount:		Not reported
Final Monetary Amount:		Not reported
Paid Amount:		Not reported
Final Count:		Not reported
Final Amount:		Not reported
Found Violation:		Yes
Agency Which Determined Violation:		State
Violation Short Description:		Generators - General
Date Violation was Determined:		20040507
Actual Return to Compliance Date:		20040607
Return to Compliance Qualifier:		Documented
Violation Responsible Agency:		State
Scheduled Compliance Date:		Not reported
Enforcement Identifier:		500
Date of Enforcement Action:		20040727
Enforcement Responsible Agency:		State
Enforcement Docket Number:		Not reported
Enforcement Attorney:		Not reported
Corrective Action Component:		No
Appeal Initiated Date:		Not reported
Appeal Resolution Date:		Not reported
Disposition Status Date:		Not reported
Disposition Status:		Not reported
Disposition Status Description:		Not reported
Consent/Final Order Sequence Number:	Not reported	
Consent/Final Order Respondent Name:		Not reported
Consent/Final Order Lead Agency:		Not reported
Enforcement Type:	Not reported	
Enforcement Responsible Person:		Not reported
Enforcement Responsible Sub-Organization:		Not reported
SEP Sequence Number:	Not reported	
SEP Expenditure Amount:		Not reported
SEP Scheduled Completion Date:		Not reported
SEP Actual Date:		Not reported
SEP Defaulted Date:		Not reported
SEP Type:		Not reported
SEP Type Description:		Not reported
Proposed Amount:		Not reported
Final Monetary Amount:		Not reported
Paid Amount:		Not reported
Final Count:		Not reported
Final Amount:		Not reported
Found Violation:		Yes
Agency Which Determined Violation:		State
Violation Short Description:		TSD - General Facility Standards
Date Violation was Determined:		20050408
Actual Return to Compliance Date:		20050720
Return to Compliance Qualifier:		Documented

Map ID
Direction
Distance
Elevation

MAP FINDINGS

Site

Database(s)

EDR ID Number
EPA ID Number

AAD PARAMOUNT SITE (Continued)

1015730695

Violation Responsible Agency:	State
Scheduled Compliance Date:	Not reported
Enforcement Identifier:	502
Date of Enforcement Action:	20050408
Enforcement Responsible Agency:	State
Enforcement Docket Number:	Not reported
Enforcement Attorney:	Not reported
Corrective Action Component:	No
Appeal Initiated Date:	Not reported
Appeal Resolution Date:	Not reported
Disposition Status Date:	Not reported
Disposition Status:	Not reported
Disposition Status Description:	Not reported
Consent/Final Order Sequence Number:	Not reported
Consent/Final Order Respondent Name:	Not reported
Consent/Final Order Lead Agency:	Not reported
Enforcement Type:	Not reported
Enforcement Responsible Person:	Not reported
Enforcement Responsible Sub-Organization:	Not reported
SEP Sequence Number:	Not reported
SEP Expenditure Amount:	Not reported
SEP Scheduled Completion Date:	Not reported
SEP Actual Date:	Not reported
SEP Defaulted Date:	Not reported
SEP Type:	Not reported
SEP Type Description:	Not reported
Proposed Amount:	Not reported
Final Monetary Amount:	Not reported
Paid Amount:	Not reported
Final Count:	Not reported
Final Amount:	Not reported
Found Violation:	Yes
Agency Which Determined Violation:	State
Violation Short Description:	TSD - General Facility Standards
Date Violation was Determined:	20050408
Actual Return to Compliance Date:	20050720
Return to Compliance Qualifier:	Documented
Violation Responsible Agency:	State
Scheduled Compliance Date:	Not reported
Enforcement Identifier:	300
Date of Enforcement Action:	20050720
Enforcement Responsible Agency:	State
Enforcement Docket Number:	Not reported
Enforcement Attorney:	Not reported
Corrective Action Component:	No
Appeal Initiated Date:	Not reported
Appeal Resolution Date:	Not reported
Disposition Status Date:	Not reported
Disposition Status:	Not reported
Disposition Status Description:	Not reported
Consent/Final Order Sequence Number:	Not reported
Consent/Final Order Respondent Name:	Not reported
Consent/Final Order Lead Agency:	Not reported
Enforcement Type:	SINGLE SITE CA/FO
Enforcement Responsible Person:	Not reported
Enforcement Responsible Sub-Organization:	Not reported

Map ID
Direction
Distance
Elevation

MAP FINDINGS

Site

Database(s)

EDR ID Number
EPA ID Number

AAD PARAMOUNT SITE (Continued)

1015730695

SEP Sequence Number: Not reported
SEP Expenditure Amount: Not reported
SEP Scheduled Completion Date: Not reported
SEP Actual Date: Not reported
SEP Defaulted Date: Not reported
SEP Type: Not reported
SEP Type Description: Not reported
Proposed Amount: Not reported
Final Monetary Amount: 3160
Paid Amount: Not reported
Final Count: 1
Final Amount: 8160

Evaluation Action Summary:

Evaluation Date: 20040507
Evaluation Responsible Agency: State
Found Violation: Yes
Evaluation Type Description: COMPLIANCE EVALUATION INSPECTION ON-SITE
Evaluation Responsible Person Identifier: Not reported
Evaluation Responsible Sub-Organization: Not reported
Actual Return to Compliance Date: 20040607
Scheduled Compliance Date: Not reported
Date of Request: Not reported
Date Response Received: Not reported
Request Agency: Not reported
Former Citation: Not reported

Evaluation Date: 20040914
Evaluation Responsible Agency: State
Found Violation: Yes
Evaluation Type Description: FOLLOW-UP INSPECTION
Evaluation Responsible Person Identifier: Not reported
Evaluation Responsible Sub-Organization: Not reported
Actual Return to Compliance Date: 20041014
Scheduled Compliance Date: Not reported
Date of Request: Not reported
Date Response Received: Not reported
Request Agency: Not reported
Former Citation: Not reported

Evaluation Date: 20040607
Evaluation Responsible Agency: State
Found Violation: No
Evaluation Type Description: NOT A SIGNIFICANT NON-COMPLIER
Evaluation Responsible Person Identifier: Not reported
Evaluation Responsible Sub-Organization: Not reported
Actual Return to Compliance Date: Not reported
Scheduled Compliance Date: Not reported
Date of Request: Not reported
Date Response Received: Not reported
Request Agency: Not reported
Former Citation: Not reported

Evaluation Date: 20050408
Evaluation Responsible Agency: State
Found Violation: Yes
Evaluation Type Description: FOLLOW-UP INSPECTION

Map ID
Direction
Distance
Elevation

MAP FINDINGS

Site

Database(s)

EDR ID Number
EPA ID Number

AAD PARAMOUNT SITE (Continued)

1015730695

Evaluation Responsible Person Identifier:	Not reported
Evaluation Responsible Sub-Organization:	Not reported
Actual Return to Compliance Date:	20050720
Scheduled Compliance Date:	Not reported
Date of Request:	Not reported
Date Response Received:	Not reported
Request Agency:	Not reported
Former Citation:	Not reported
Evaluation Date:	20040507
Evaluation Responsible Agency:	State
Found Violation:	No
Evaluation Type Description:	SIGNIFICANT NON-COMPLIER
Evaluation Responsible Person Identifier:	Not reported
Evaluation Responsible Sub-Organization:	Not reported
Actual Return to Compliance Date:	Not reported
Scheduled Compliance Date:	Not reported
Date of Request:	Not reported
Date Response Received:	Not reported
Request Agency:	Not reported
Former Citation:	Not reported
Evaluation Date:	20040914
Evaluation Responsible Agency:	State
Found Violation:	Yes
Evaluation Type Description:	FOLLOW-UP INSPECTION
Evaluation Responsible Person Identifier:	Not reported
Evaluation Responsible Sub-Organization:	Not reported
Actual Return to Compliance Date:	20041014
Scheduled Compliance Date:	Not reported
Date of Request:	Not reported
Date Response Received:	Not reported
Request Agency:	Not reported
Former Citation:	Not reported
Evaluation Date:	20040507
Evaluation Responsible Agency:	State
Found Violation:	Yes
Evaluation Type Description:	COMPLIANCE EVALUATION INSPECTION ON-SITE
Evaluation Responsible Person Identifier:	Not reported
Evaluation Responsible Sub-Organization:	Not reported
Actual Return to Compliance Date:	20040607
Scheduled Compliance Date:	Not reported
Date of Request:	Not reported
Date Response Received:	Not reported
Request Agency:	Not reported
Former Citation:	Not reported
Evaluation Date:	20040507
Evaluation Responsible Agency:	State
Found Violation:	Yes
Evaluation Type Description:	COMPLIANCE EVALUATION INSPECTION ON-SITE
Evaluation Responsible Person Identifier:	Not reported
Evaluation Responsible Sub-Organization:	Not reported
Actual Return to Compliance Date:	20040607
Scheduled Compliance Date:	Not reported
Date of Request:	Not reported

Map ID
Direction
Distance
Elevation

MAP FINDINGS

Site

Database(s)

EDR ID Number
EPA ID Number

AAD PARAMOUNT SITE (Continued)

1015730695

Date Response Received: Not reported
Request Agency: Not reported
Former Citation: Not reported

Evaluation Date: 20050408
Evaluation Responsible Agency: State
Found Violation: Yes
Evaluation Type Description: FOLLOW-UP INSPECTION
Evaluation Responsible Person Identifier: Not reported
Evaluation Responsible Sub-Organization: Not reported
Actual Return to Compliance Date: 20050720
Scheduled Compliance Date: Not reported
Date of Request: Not reported
Date Response Received: Not reported
Request Agency: Not reported
Former Citation: Not reported

Evaluation Date: 20050408
Evaluation Responsible Agency: State
Found Violation: Yes
Evaluation Type Description: FOLLOW-UP INSPECTION
Evaluation Responsible Person Identifier: Not reported
Evaluation Responsible Sub-Organization: Not reported
Actual Return to Compliance Date: 20050720
Scheduled Compliance Date: Not reported
Date of Request: Not reported
Date Response Received: Not reported
Request Agency: Not reported
Former Citation: Not reported

HAZNET:

Name: AMERICAN INDUSTRIAL SERVICES
Address: 16613 MINNESOTA AVE
Address 2: Not reported
City,State,Zip: PARAMOUNT, CA 907230000
Contact: GEORGE ADAMIAN/PRESIDENT
Telephone: 5622728060
Mailing Name: Not reported
Mailing Address: 16613 MINNESOTA AVE

Year: 2004
Gepaid: CAR000036921
TSD EPA ID: CAT080013352
CA Waste Code: 221 - Waste oil and mixed oil
Disposal Method: R01 - Recycler
Tons: 0.627

Year: 2003
Gepaid: CAR000036921
TSD EPA ID: CAT080013352
CA Waste Code: 221 - Waste oil and mixed oil
Disposal Method: R01 - Recycler
Tons: 1.672

Year: 2003
Gepaid: CAR000036921

Map ID
Direction
Distance
Elevation

MAP FINDINGS

Site

Database(s)

EDR ID Number
EPA ID Number

AAD PARAMOUNT SITE (Continued)

1015730695

TSD EPA ID: CAT080013352
CA Waste Code: 214 - Unspecified solvent mixture
Disposal Method: R01 - Recycler
Tons: 0.396

Additional Info:

Year: 2004
Gen EPA ID: CAR000036921

Shipment Date: 20040511
Creation Date: 10/29/2004 7:40:51
Receipt Date: 20040517
Manifest ID: 22854628
Trans EPA ID: CAR000146951
Trans Name: BETA ENVIRONMENTAL INC
Trans 2 EPA ID: Not reported
Trans 2 Name: Not reported
TSD EPA ID: CAT080013352
Trans Name: DEMENNO-KERDOON
TSD Alt EPA ID: CAT080013352
TSD Alt Name: Not reported
Waste Code Description: 221 - Waste oil and mixed oil
RCRA Code: Not reported
Meth Code: R01 - Recycler
Quantity Tons: 0.627
Waste Quantity: 165
Quantity Unit: G
Additional Code 1: Not reported
Additional Code 2: Not reported
Additional Code 3: Not reported
Additional Code 4: Not reported
Additional Code 5: Not reported

Additional Info:

Year: 2003
Gen EPA ID: CAR000036921

Shipment Date: 20031105
Creation Date: 8/9/2004 8:48:13
Receipt Date: 20031106
Manifest ID: 22854461
Trans EPA ID: CAR000146951
Trans Name: BETA ENVIRONMENTAL INC
Trans 2 EPA ID: Not reported
Trans 2 Name: Not reported
TSD EPA ID: CAT080013352
Trans Name: DEMENNO-KERDOON
TSD Alt EPA ID: CAT080013352
TSD Alt Name: Not reported
Waste Code Description: 221 - Waste oil and mixed oil
RCRA Code: Not reported
Meth Code: R01 - Recycler
Quantity Tons: 0.418
Waste Quantity: 110
Quantity Unit: G

Map ID
Direction
Distance
Elevation

MAP FINDINGS

Site

Database(s)

EDR ID Number
EPA ID Number

AAD PARAMOUNT SITE (Continued)

1015730695

Additional Code 1:	Not reported
Additional Code 2:	Not reported
Additional Code 3:	Not reported
Additional Code 4:	Not reported
Additional Code 5:	Not reported
Shipment Date:	20030908
Creation Date:	8/3/2004 15:02:31
Receipt Date:	20030908
Manifest ID:	22854433
Trans EPA ID:	CAR000036921
Trans Name:	CONSOLIDATED WESTERN LLC
Trans 2 EPA ID:	Not reported
Trans 2 Name:	Not reported
TSDf EPA ID:	CAT080013352
Trans Name:	DEMENNO-KERDOON
TSDf Alt EPA ID:	CAT080013352
TSDf Alt Name:	Not reported
Waste Code Description:	214 - Unspecified solvent mixture
RCRA Code:	D001
Meth Code:	R01 - Recycler
Quantity Tons:	0.396
Waste Quantity:	110
Quantity Unit:	G
Additional Code 1:	Not reported
Additional Code 2:	Not reported
Additional Code 3:	Not reported
Additional Code 4:	Not reported
Additional Code 5:	Not reported
Shipment Date:	20030908
Creation Date:	8/3/2004 15:02:31
Receipt Date:	20030908
Manifest ID:	22854433
Trans EPA ID:	CAR000036921
Trans Name:	CONSOLIDATED WESTERN LLC
Trans 2 EPA ID:	Not reported
Trans 2 Name:	Not reported
TSDf EPA ID:	CAT080013352
Trans Name:	DEMENNO-KERDOON
TSDf Alt EPA ID:	CAT080013352
TSDf Alt Name:	Not reported
Waste Code Description:	221 - Waste oil and mixed oil
RCRA Code:	Not reported
Meth Code:	R01 - Recycler
Quantity Tons:	0.209
Waste Quantity:	55
Quantity Unit:	G
Additional Code 1:	Not reported
Additional Code 2:	Not reported
Additional Code 3:	Not reported
Additional Code 4:	Not reported
Additional Code 5:	Not reported
Shipment Date:	20030904
Creation Date:	8/3/2004 7:33:04
Receipt Date:	20030905

Map ID
Direction
Distance
Elevation

MAP FINDINGS

Site

Database(s)

EDR ID Number
EPA ID Number

AAD PARAMOUNT SITE (Continued)

1015730695

Manifest ID: 22854424
Trans EPA ID: CAR000036921
Trans Name: CONSOLIDATED WESTERN LLC
Trans 2 EPA ID: Not reported
Trans 2 Name: Not reported
TSDf EPA ID: CAT080013352
Trans Name: DEMENNO-KERDOON
TSDf Alt EPA ID: CAT080013352
TSDf Alt Name: Not reported
Waste Code Description: 221 - Waste oil and mixed oil
RCRA Code: Not reported
Meth Code: R01 - Recycler
Quantity Tons: 0.627
Waste Quantity: 165
Quantity Unit: G
Additional Code 1: Not reported
Additional Code 2: Not reported
Additional Code 3: Not reported
Additional Code 4: Not reported
Additional Code 5: Not reported

Shipment Date: 20030903
Creation Date: 8/3/2004 7:33:04
Receipt Date: 20030903
Manifest ID: 22854423
Trans EPA ID: CAR000036921
Trans Name: CONSOLIDATED WESTERN LLC
Trans 2 EPA ID: Not reported
Trans 2 Name: Not reported
TSDf EPA ID: CAT080013352
Trans Name: DEMENNO-KERDOON
TSDf Alt EPA ID: CAT080013352
TSDf Alt Name: Not reported
Waste Code Description: 221 - Waste oil and mixed oil
RCRA Code: Not reported
Meth Code: R01 - Recycler
Quantity Tons: 0.418
Waste Quantity: 110
Quantity Unit: G
Additional Code 1: Not reported
Additional Code 2: Not reported
Additional Code 3: Not reported
Additional Code 4: Not reported
Additional Code 5: Not reported

HWTS:

Name: AMERICAN INDUSTRIAL SERVICES
Address: 16613 MINNESOTA AVE
Address 2: Not reported
City,State,Zip: PARAMOUNT, CA 907230000
EPA ID: CAR000036921
Inactive Date: 06/30/2006
Create Date: 05/13/1998
Last Act Date: 05/31/2011
Mailing Name: Not reported
Mailing Address: 16613 MINNESOTA AVE
Mailing Address 2: Not reported

Map ID
 Direction
 Distance
 Elevation

MAP FINDINGS

Site

Database(s)

EDR ID Number
 EPA ID Number

AAD PARAMOUNT SITE (Continued)

1015730695

Mailing City,State,Zip: PARAMOUNT, CA 907230000
 Owner Name: GEORGE ADAMIAN
 Owner Address: 10524 W PICO BLVD
 Owner Address 2: Not reported
 Owner City,State,Zip: LOS ANGELES, CA 900640000
 Contact Name: GEORGE ADAMIAN/PRESIDENT
 Contact Address: 16613 MINNESOTA AVE
 Contact Address 2: Not reported
 City,State,Zip: PARAMOUNT, CA 907230000

NAICS:
 EPA ID: CAR000036921
 Create Date: 2002-03-14 16:36:30.000
 NAICS Code: 4841
 NAICS Description: General Freight Trucking
 Issued EPA ID Date: 1998-05-13 00:00:00
 Inactive Date: 2006-06-30 00:00:00
 Facility Name: AMERICAN INDUSTRIAL SERVICES
 Facility Address: 16613 MINNESOTA AVE
 Facility Address 2: Not reported
 Facility City: PARAMOUNT
 Facility County: Not reported
 Facility State: CA
 Facility Zip: 907230000

AA181 **PETRO MORE INC**
South **16613 MINNESOTA**
1/4-1/2 **PARAMOUNT, CA 90723**
0.306 mi.
1615 ft. **Site 3 of 3 in cluster AA**

HIST CORTESE **S100850737**
N/A

Relative: HIST CORTESE:
Lower edr_fname: PETRO MORE INC
 edr_fadd1: 16613 MINNESOTA
Actual: City,State,Zip: PARAMOUNT, CA 90723
 63 ft. Region: CORTESE
 Facility County Code: 19
 Reg By: LTNKA
 Reg Id: I-04963

AB182 **JIM KEMP**
NW **7303 MADISON ST**
1/4-1/2 **PARAMOUNT, CA 90723**
0.320 mi.
1688 ft. **Site 1 of 2 in cluster AB**

SEMS-ARCHIVE **1000215781**
RCRA-SQG **CAD008475493**
FINDS
ECHO

Relative: SEMS Archive:
Higher Site ID: 0901107
Actual: EPA ID: CAD008475493
 69 ft. Name: SUPERIOR PLASTICS
 Address: 7303 MADISON ST
 Address 2: Not reported
 City,State,Zip: PARAMOUNT, CA 90723
 Cong District: 31
 FIPS Code: 06037
 FF: N

Map ID
Direction
Distance
Elevation

MAP FINDINGS

Site

Database(s)

EDR ID Number
EPA ID Number

JIM KEMP (Continued)

1000215781

NPL: Not on the NPL
Non NPL Status: NFRAP-Site does not qualify for the NPL based on existing information

SEMS Archive Detail:

Region: 09
Site ID: 0901107
EPA ID: CAD008475493
Site Name: SUPERIOR PLASTICS
NPL: N
FF: N
OU: 00
Action Code: VS
Action Name: ARCH SITE
SEQ: 1
Start Date: Not reported
Finish Date: 1989-02-16 05:00:00
Qual: Not reported
Current Action Lead: EPA Perf In-Hse

Region: 09
Site ID: 0901107
EPA ID: CAD008475493
Site Name: SUPERIOR PLASTICS
NPL: N
FF: N
OU: 00
Action Code: PA
Action Name: PA
SEQ: 1
Start Date: Not reported
Finish Date: 1989-02-16 05:00:00
Qual: N
Current Action Lead: EPA Perf

Region: 09
Site ID: 0901107
EPA ID: CAD008475493
Site Name: SUPERIOR PLASTICS
NPL: N
FF: N
OU: 00
Action Code: DS
Action Name: DISCVRY
SEQ: 1
Start Date: 1986-06-01 04:00:00
Finish Date: 1986-06-01 04:00:00
Qual: Not reported
Current Action Lead: St Perf

Region: 09
Site ID: 0901107
EPA ID: CAD008475493
Site Name: SUPERIOR PLASTICS
NPL: N
FF: N
OU: 00
Action Code: PA
Action Name: PA

Map ID
 Direction
 Distance
 Elevation

MAP FINDINGS

Site

Database(s)

EDR ID Number
 EPA ID Number

JIM KEMP (Continued)

1000215781

SEQ: 2
 Start Date: 1986-06-01 04:00:00
 Finish Date: 1987-04-01 05:00:00
 Qual: L
 Current Action Lead: St Perf

RCRA-SQG:

Date Form Received by Agency: 20020508
 Handler Name: JIM KEMP
 Handler Address: 7303 MADISON ST
 Handler City,State,Zip: PARAMOUNT, CA 90723
 EPA ID: CAD008475493
 Contact Name: JIM KEMP
 Contact Address: 7503 MADISON ST
 Contact City,State,Zip: PARAMOUNT, CA 90727
 Contact Telephone: 714-625-4917
 Contact Fax: Not reported
 Contact Email: Not reported
 Contact Title: Not reported
 EPA Region: 09
 Land Type: Private
 Federal Waste Generator Description: Small Quantity Generator
 Non-Notifier: Not reported
 Biennial Report Cycle: Not reported
 Accessibility: Not reported
 Active Site Indicator: Handler Activities
 State District Owner: Not reported
 State District: Not reported
 Mailing Address: 7503 MADISON ST
 Mailing City,State,Zip: PARAMOUNT, CA 90727
 Owner Name: JAMES KEMP
 Owner Type: Private
 Operator Name: NOT REQUIRED
 Operator Type: Private
 Short-Term Generator Activity: No
 Importer Activity: No
 Mixed Waste Generator: No
 Transporter Activity: No
 Transfer Facility Activity: No
 Recycler Activity with Storage: No
 Small Quantity On-Site Burner Exemption: No
 Smelting Melting and Refining Furnace Exemption: No
 Underground Injection Control: No
 Off-Site Waste Receipt: No
 Universal Waste Indicator: No
 Universal Waste Destination Facility: No
 Federal Universal Waste: No
 Active Site Fed-Reg Treatment Storage and Disposal Facility: Not reported
 Active Site Converter Treatment storage and Disposal Facility: Not reported
 Active Site State-Reg Treatment Storage and Disposal Facility: Not reported
 Active Site State-Reg Handler: ---
 Federal Facility Indicator: Not reported
 Hazardous Secondary Material Indicator: NN
 Sub-Part K Indicator: Not reported
 Commercial TSD Indicator: No
 Treatment Storage and Disposal Type: Not reported

Map ID
 Direction
 Distance
 Elevation

MAP FINDINGS

Site

Database(s)

EDR ID Number
 EPA ID Number

JIM KEMP (Continued)

1000215781

2018 GPRA Permit Baseline:	Not on the Baseline
2018 GPRA Renewals Baseline:	Not on the Baseline
Permit Renewals Workload Universe:	Not reported
Permit Workload Universe:	Not reported
Permit Progress Universe:	Not reported
Post-Closure Workload Universe:	Not reported
Closure Workload Universe:	Not reported
202 GPRA Corrective Action Baseline:	No
Corrective Action Workload Universe:	No
Subject to Corrective Action Universe:	No
Non-TSDFs Where RCRA CA has Been Imposed Universe:	No
TSDFs Potentially Subject to CA Under 3004 (u)/(v) Universe:	No
TSDFs Only Subject to CA under Discretionary Auth Universe:	No
Corrective Action Priority Ranking:	No NCAPS ranking
Environmental Control Indicator:	No
Institutional Control Indicator:	No
Human Exposure Controls Indicator:	N/A
Groundwater Controls Indicator:	N/A
Operating TSDF Universe:	Not reported
Full Enforcement Universe:	Not reported
Significant Non-Complier Universe:	No
Unaddressed Significant Non-Complier Universe:	No
Addressed Significant Non-Complier Universe:	No
Significant Non-Complier With a Compliance Schedule Universe:	No
Financial Assurance Required:	Not reported
Handler Date of Last Change:	20060905
Recognized Trader-Importer:	No
Recognized Trader-Exporter:	No
Importer of Spent Lead Acid Batteries:	No
Exporter of Spent Lead Acid Batteries:	No
Recycler Activity Without Storage:	Not reported
Manifest Broker:	Not reported
Sub-Part P Indicator:	No

Hazardous Waste Summary:

Waste Code: D002
 Waste Description: CORROSIVE WASTE

Waste Code: D007
 Waste Description: CHROMIUM

Handler - Owner Operator:

Owner/Operator Indicator:	Operator
Owner/Operator Name:	NOT REQUIRED
Legal Status:	Private
Date Became Current:	Not reported
Date Ended Current:	Not reported
Owner/Operator Address:	NOT REQUIRED
Owner/Operator City, State, Zip:	NOT REQUIRED, ME 99999
Owner/Operator Telephone:	415-555-1212
Owner/Operator Telephone Ext:	Not reported
Owner/Operator Fax:	Not reported
Owner/Operator Email:	Not reported

Owner/Operator Indicator: Operator

Map ID
Direction
Distance
Elevation

MAP FINDINGS

Site

Database(s)

EDR ID Number
EPA ID Number

JIM KEMP (Continued)

1000215781

Owner/Operator Name: NOT REQUIRED
Legal Status: Private
Date Became Current: Not reported
Date Ended Current: Not reported
Owner/Operator Address: NOT REQUIRED
Owner/Operator City,State,Zip: NOT REQUIRED, ME 99999
Owner/Operator Telephone: 415-555-1212
Owner/Operator Telephone Ext: Not reported
Owner/Operator Fax: Not reported
Owner/Operator Email: Not reported

Owner/Operator Indicator: Owner
Owner/Operator Name: JAMES KEMP
Legal Status: Private
Date Became Current: Not reported
Date Ended Current: Not reported
Owner/Operator Address: 7303 MADISON ST
Owner/Operator City,State,Zip: PARAMOUNT, CA 92703
Owner/Operator Telephone: 714-625-4917
Owner/Operator Telephone Ext: Not reported
Owner/Operator Fax: Not reported
Owner/Operator Email: Not reported

Owner/Operator Indicator: Owner
Owner/Operator Name: JAMES KEMP
Legal Status: Private
Date Became Current: Not reported
Date Ended Current: Not reported
Owner/Operator Address: 7303 MADISON ST
Owner/Operator City,State,Zip: PARAMOUNT, CA 92703
Owner/Operator Telephone: 714-625-4917
Owner/Operator Telephone Ext: Not reported
Owner/Operator Fax: Not reported
Owner/Operator Email: Not reported

Historic Generators:

Receive Date: 20020508
Handler Name: JIM KEMP
Federal Waste Generator Description: Small Quantity Generator
State District Owner: Not reported
Large Quantity Handler of Universal Waste: No
Recognized Trader Importer: No
Recognized Trader Exporter: No
Spent Lead Acid Battery Importer: No
Spent Lead Acid Battery Exporter: No
Current Record: Yes
Non Storage Recycler Activity: Not reported
Electronic Manifest Broker: Not reported

Receive Date: 20020508
Handler Name: JIM KEMP
Federal Waste Generator Description: Large Quantity Generator
State District Owner: Not reported
Large Quantity Handler of Universal Waste: No
Recognized Trader Importer: No
Recognized Trader Exporter: No
Spent Lead Acid Battery Importer: No

Map ID
Direction
Distance
Elevation

MAP FINDINGS

Site

Database(s)

EDR ID Number
EPA ID Number

JIM KEMP (Continued)

1000215781

Spent Lead Acid Battery Exporter: No
Current Record: No
Non Storage Recycler Activity: Not reported
Electronic Manifest Broker: Not reported

List of NAICS Codes and Descriptions:

NAICS Code: 334412
NAICS Description: BARE PRINTED CIRCUIT BOARD MANUFACTURING

Facility Has Received Notices of Violations:

Violations: No Violations Found

Evaluation Action Summary:

Evaluations: No Evaluations Found

FINDS:

Registry ID: 110002634070

Click Here:

Environmental Interest/Information System:

RCRAInfo is a national information system that supports the Resource Conservation and Recovery Act (RCRA) program through the tracking of events and activities related to facilities that generate, transport, and treat, store, or dispose of hazardous waste. RCRAInfo allows RCRA program staff to track the notification, permit, compliance, and corrective action activities required under RCRA.

[Click this hyperlink](#) while viewing on your computer to access additional FINDS: detail in the EDR Site Report.

ECHO:

Envid: 1000215781
Registry ID: 110002634070
DFR URL: <http://echo.epa.gov/detailed-facility-report?fid=110002634070>
Name: JIM KEMP
Address: 7303 MADISON ST
City,State,Zip: PARAMOUNT, CA 90723

AB183
NW
1/4-1/2
0.320 mi.
1688 ft.

CIRCUIT MANUFACTURING TECHNOLO
7303 MADISON ST
PARAMOUNT, CA 90723
Site 2 of 2 in cluster AB

ENVIROSTOR S103670705
LOS ANGELES CO. HMS N/A
LA Co. Site Mitigation

Relative:
Higher
Actual:
69 ft.

ENVIROSTOR:
Name: CIRCUIT MANUFACTURING TECHNOLOGY
Address: 7303 MADISON STREET
City,State,Zip: PARAMOUNT, CA 90723
Facility ID: 71002230
Status: Refer: Other Agency
Status Date: Not reported
Site Code: Not reported
Site Type: Tiered Permit
Site Type Detailed: Tiered Permit
Acres: Not reported

Map ID
Direction
Distance
Elevation

MAP FINDINGS

Site

Database(s)

EDR ID Number
EPA ID Number

CIRCUIT MANUFACTURING TECHNOLO (Continued)

S103670705

NPL: NO
Regulatory Agencies: NONE SPECIFIED
Lead Agency: NONE SPECIFIED
Program Manager: Not reported
Supervisor: Not reported
Division Branch: Cleanup Chatsworth
Assembly: 52
Senate: 20
Special Program: Not reported
Restricted Use: NO
Site Mgmt Req: NONE SPECIFIED
Funding: Not reported
Latitude: 34.02698
Longitude: -117.6946
APN: NONE SPECIFIED
Past Use: NONE SPECIFIED
Potential COC: NONE SPECIFIED
Confirmed COC: NONE SPECIFIED
Potential Description: NONE SPECIFIED
Alias Name: CAD008475493
Alias Type: EPA Identification Number
Alias Name: 71002230
Alias Type: Envirostor ID Number

Completed Info:

Completed Area Name: Not reported
Completed Sub Area Name: Not reported
Completed Document Type: Not reported
Completed Date: Not reported
Comments: Not reported

Future Area Name: Not reported
Future Sub Area Name: Not reported
Future Document Type: Not reported
Future Due Date: Not reported
Schedule Area Name: Not reported
Schedule Sub Area Name: Not reported
Schedule Document Type: Not reported
Schedule Due Date: Not reported
Schedule Revised Date: Not reported

LOS ANGELES CO. HMS:

Name: CIRCUIT MANUFACTURING TECHNOLO
Address: 7303 MADISON ST
City,State,Zip: PARAMOUNT, CA 907234029
Region: LA
Permit Category: Not reported
Facility Id: 1484-026471
Facility Type: Not reported
Facility Status: OPEN
Area: 1G
Permit Number: Not reported
Permit Status: Not reported

LA Co. Site Mitigation:

Name: ELECTRONICS CIRCUIT TECH INC.
Address: 7303 MADISON ST

Map ID
Direction
Distance
Elevation

MAP FINDINGS

Site

Database(s)

EDR ID Number
EPA ID Number

CIRCUIT MANUFACTURING TECHNOLO (Continued)

S103670705

City,State,Zip: PARAMOUNT, CA 90723
Facility ID: FA0016818
Status: Not reported
Site ID: SD0011248
Jurisdiction: State
Case ID: RO0011248
Abated: Yes
Assigned To: Not reported
Entered Date: 05/11/2004
Abated Date: 11/03/1997

**AC184
SSW
1/4-1/2
0.328 mi.
1734 ft.**

**COLLINS, CALDWELL & DAGUE
16616 GARFIELD AVE
PARAMOUNT, CA 90723**

**SEMS-ARCHIVE 1003878872
CAD981414402**

Site 1 of 2 in cluster AC

**Relative:
Lower
Actual:
62 ft.**

SEMS Archive:
Site ID: 0902336
EPA ID: CAD981414402
Name: COLLINS, CALDWELL & DAGUE
Address: 16616 GARFIELD AVE
Address 2: Not reported
City,State,Zip: PARAMOUNT, CA 90723
Cong District: 31
FIPS Code: 06037
FF: N
NPL: Not on the NPL
Non NPL Status: NFRAP-Site does not qualify for the NPL based on existing information

SEMS Archive Detail:

Region: 09
Site ID: 0902336
EPA ID: CAD981414402
Site Name: COLLINS, CALDWELL & DAGUE
NPL: N
FF: N
OU: 00
Action Code: VS
Action Name: ARCH SITE
SEQ: 1
Start Date: Not reported
Finish Date: 1987-01-01 05:00:00
Qual: Not reported
Current Action Lead: EPA Perf In-Hse

Region: 09
Site ID: 0902336
EPA ID: CAD981414402
Site Name: COLLINS, CALDWELL & DAGUE
NPL: N
FF: N
OU: 00
Action Code: PA
Action Name: PA
SEQ: 1
Start Date: 1986-05-01 04:00:00
Finish Date: 1987-01-01 05:00:00

Map ID
 Direction
 Distance
 Elevation

MAP FINDINGS

Site

Database(s)

EDR ID Number
 EPA ID Number

COLLINS, CALDWELL & DAGUE (Continued)

1003878872

Qual: N
 Current Action Lead: EPA Perf

 Region: 09
 Site ID: 0902336
 EPA ID: CAD981414402
 Site Name: COLLINS, CALDWELL & DAGUE
 NPL: N
 FF: N
 OU: 00
 Action Code: DS
 Action Name: DISCVRY
 SEQ: 1
 Start Date: 1986-05-01 04:00:00
 Finish Date: 1986-05-01 04:00:00
 Qual: Not reported
 Current Action Lead: St Perf

**AC185
 SSW
 1/4-1/2
 0.328 mi.
 1734 ft.**

**COLLINS, CALDWELL, & DAGUE
 16616 GARFIELD AVENUE
 PARAMOUNT, CA 90723**

Site 2 of 2 in cluster AC

**ENVIROSTOR S100936970
 CHMIRS N/A
 EMI
 HIST CORTESE
 NPDES**

**Relative:
 Lower
 Actual:
 62 ft.**

ENVIROSTOR:
 Name: COLLINS, CALDWELL, & DAGUE
 Address: 16616 GARFIELD AVENUE
 City,State,Zip: PARAMOUNT, CA 90723
 Facility ID: 19280173
 Status: No Further Action
 Status Date: 12/08/1994
 Site Code: Not reported
 Site Type: Historical
 Site Type Detailed: * Historical
 Acres: 0
 NPL: NO
 Regulatory Agencies: NONE SPECIFIED
 Lead Agency: NONE SPECIFIED
 Program Manager: Not reported
 Supervisor: * Mmonroy
 Division Branch: Cleanup Chatsworth
 Assembly: 63
 Senate: 33
 Special Program: * Site Char & Assess Grant (CERCLA 104)
 Restricted Use: NO
 Site Mgmt Req: NONE SPECIFIED
 Funding: Not reported
 Latitude: 33.88333
 Longitude: -118.1686
 APN: NONE SPECIFIED
 Past Use: MANUFACTURING - OTHER
 Potential COC: Vinyl chloride Tin Zinc
 Confirmed COC: 30548-NO 30028-NO 30594-NO
 Potential Description: SOIL
 Alias Name: HOFFMAN PLASTIC COMPOUNDING
 Alias Type: Alternate Name
 Alias Name: CAD026178269

Map ID
Direction
Distance
Elevation

MAP FINDINGS

Site

Database(s)

EDR ID Number
EPA ID Number

COLLINS, CALDWELL, & DAGUE (Continued)

S100936970

Alias Type: EPA Identification Number
Alias Name: 19280173
Alias Type: Envirostor ID Number

Completed Info:

Completed Area Name: PROJECT WIDE
Completed Sub Area Name: Not reported
Completed Document Type: Site Screening
Completed Date: 12/08/1994
Comments: CalSites Validation Program confirms NFA for DTSC.

Completed Area Name: PROJECT WIDE
Completed Sub Area Name: Not reported
Completed Document Type: * Discovery
Completed Date: 12/29/1981
Comments: Facility identified via LA Chamber of Commerce Bus. Dir 1958

Future Area Name: Not reported
Future Sub Area Name: Not reported
Future Document Type: Not reported
Future Due Date: Not reported
Schedule Area Name: Not reported
Schedule Sub Area Name: Not reported
Schedule Document Type: Not reported
Schedule Due Date: Not reported
Schedule Revised Date: Not reported

CHMIRS:

Name: Not reported
Address: 16616 GARFIELD
City,State,Zip: PARAMOUNT, CA 91770
OES Incident Number: 0-1764
OES notification: 04/18/2000
OES Date: Not reported
OES Time: Not reported
Date Completed: Not reported
Property Use: Not reported
Agency Id Number: Not reported
Agency Incident Number: Not reported
Time Notified: Not reported
Time Completed: Not reported
Surrounding Area: Not reported
Estimated Temperature: Not reported
Property Management: Not reported
More Than Two Substances Involved?: Not reported
Resp Agency Personel # Of Decontaminated: Not reported
Responding Agency Personel # Of Injuries: Not reported
Responding Agency Personel # Of Fatalities: Not reported
Others Number Of Decontaminated: Not reported
Others Number Of Injuries: Not reported
Others Number Of Fatalities: Not reported
Vehicle Make/year: Not reported
Vehicle License Number: Not reported
Vehicle State: Not reported
Vehicle Id Number: Not reported
CA DOT PUC/ICC Number: Not reported
Company Name: Not reported

Map ID
Direction
Distance
Elevation

MAP FINDINGS

Site

Database(s)

EDR ID Number
EPA ID Number

COLLINS, CALDWELL, & DAGUE (Continued)

S100936970

Reporting Officer Name/ID:	Not reported
Report Date:	Not reported
Facility Telephone:	Not reported
Waterway Involved:	Yes
Waterway:	Storm drain
Spill Site:	Not reported
Cleanup By:	Contractor
Containment:	Not reported
What Happened:	Not reported
Type:	Not reported
Measure:	Not reported
Other:	Not reported
Date/Time:	Not reported
Year:	2000
Agency:	Southern Cal. Edison
Incident Date:	4/18/200012:00:00 AM
Admin Agency:	L. A. County Fire Prevention
Amount:	Not reported
Contained:	No
Site Type:	Road
E Date:	Not reported
Substance:	Transformer Oil Unk. PCB
Gallons:	200
Unknown:	0
Substance #2:	Not reported
Substance #3:	Not reported
Evacuations:	0
Number of Injuries:	0
Number of Fatalities:	0
#1 Pipeline:	Not reported
#2 Pipeline:	Not reported
#3 Pipeline:	Not reported
#1 Vessel >= 300 Tons:	Not reported
#2 Vessel >= 300 Tons:	Not reported
#3 Vessel >= 300 Tons:	Not reported
Evacs:	Not reported
Injuries:	Not reported
Fatals:	Not reported
Comments:	Not reported
Description:	Tornado damage caused transformer to leak.

EMI:

Name:	HOFFMAN PLASTIC COMPOUNDS INC
Address:	16616 GARFIELD AVE
City,State,Zip:	PARAMOUNT, CA 907235305
Year:	1987
County Code:	19
Air Basin:	SC
Facility ID:	790
Air District Name:	SC
SIC Code:	3079
Air District Name:	SOUTH COAST AQMD
Community Health Air Pollution Info System:	Not reported
Consolidated Emission Reporting Rule:	Not reported
Total Organic Hydrocarbon Gases Tons/Yr:	0
Reactive Organic Gases Tons/Yr:	0
Carbon Monoxide Emissions Tons/Yr:	0

Map ID
Direction
Distance
Elevation

MAP FINDINGS

Site

Database(s)

EDR ID Number
EPA ID Number

COLLINS, CALDWELL, & DAGUE (Continued)

S100936970

NOX - Oxides of Nitrogen Tons/Yr: 0
SOX - Oxides of Sulphur Tons/Yr: 0
Particulate Matter Tons/Yr: 14
Part. Matter 10 Micrometers and Smlr Tons/Yr:13

Name: HOFFMAN PLASTIC COMPOUNDS INC
Address: 16616 GARFIELD AVE
City,State,Zip: PARAMOUNT, CA 907235305
Year: 1990
County Code: 19
Air Basin: SC
Facility ID: 790
Air District Name: SC
SIC Code: 3087
Air District Name: SOUTH COAST AQMD
Community Health Air Pollution Info System: Not reported
Consolidated Emission Reporting Rule: Not reported
Total Organic Hydrocarbon Gases Tons/Yr: 1
Reactive Organic Gases Tons/Yr: 1
Carbon Monoxide Emissions Tons/Yr: 0
NOX - Oxides of Nitrogen Tons/Yr: 0
SOX - Oxides of Sulphur Tons/Yr: 0
Particulate Matter Tons/Yr: 5
Part. Matter 10 Micrometers and Smlr Tons/Yr:5

Name: HOFFMAN PLASTIC COMPOUNDS INC
Address: 16616 GARFIELD AV
City,State,Zip: PARAMOUNT, CA 907235305
Year: 1993
County Code: 19
Air Basin: SC
Facility ID: 790
Air District Name: SC
SIC Code: 3087
Air District Name: SOUTH COAST AQMD
Community Health Air Pollution Info System: Not reported
Consolidated Emission Reporting Rule: Not reported
Total Organic Hydrocarbon Gases Tons/Yr: 0
Reactive Organic Gases Tons/Yr: 0
Carbon Monoxide Emissions Tons/Yr: 1
NOX - Oxides of Nitrogen Tons/Yr: 2
SOX - Oxides of Sulphur Tons/Yr: 0
Particulate Matter Tons/Yr: 4
Part. Matter 10 Micrometers and Smlr Tons/Yr:3

Name: HOFFMAN PLASTIC COMPOUNDS INC
Address: 16616 GARFIELD AV
City,State,Zip: PARAMOUNT, CA 907235305
Year: 1995
County Code: 19
Air Basin: SC
Facility ID: 790
Air District Name: SC
SIC Code: 3087
Air District Name: SOUTH COAST AQMD
Community Health Air Pollution Info System: Not reported
Consolidated Emission Reporting Rule: Not reported

Map ID
Direction
Distance
Elevation

MAP FINDINGS

Site

Database(s)

EDR ID Number
EPA ID Number

COLLINS, CALDWELL, & DAGUE (Continued)

S100936970

Total Organic Hydrocarbon Gases Tons/Yr: 0
Reactive Organic Gases Tons/Yr: 0
Carbon Monoxide Emissions Tons/Yr: 1
NOX - Oxides of Nitrogen Tons/Yr: 2
SOX - Oxides of Sulphur Tons/Yr: 0
Particulate Matter Tons/Yr: 4
Part. Matter 10 Micrometers and Smlr Tons/Yr:3

Name: HOFFMAN PLASTIC COMPOUNDS INC
Address: 16616 GARFIELD AVE
City,State,Zip: PARAMOUNT, CA 90723
Year: 2018
County Code: 19
Air Basin: SC
Facility ID: 790
Air District Name: SC
SIC Code: 3087
Air District Name: SOUTH COAST AQMD
Community Health Air Pollution Info System: Not reported
Consolidated Emission Reporting Rule: Not reported
Total Organic Hydrocarbon Gases Tons/Yr: Not reported
Reactive Organic Gases Tons/Yr: Not reported
Carbon Monoxide Emissions Tons/Yr: Not reported
NOX - Oxides of Nitrogen Tons/Yr: Not reported
SOX - Oxides of Sulphur Tons/Yr: Not reported
Particulate Matter Tons/Yr: 3.05941
Part. Matter 10 Micrometers and Smlr Tons/Yr:2.0820436

Name: HOFFMAN PLASTIC COMPOUNDS INC
Address: 16616 GARFIELD AVE
City,State,Zip: PARAMOUNT, CA 90723
Year: 2019
County Code: 19
Air Basin: SC
Facility ID: 790
Air District Name: SC
SIC Code: 2821
Air District Name: SOUTH COAST AQMD
Community Health Air Pollution Info System: Not reported
Consolidated Emission Reporting Rule: Not reported
Total Organic Hydrocarbon Gases Tons/Yr: Not reported
Reactive Organic Gases Tons/Yr: Not reported
Carbon Monoxide Emissions Tons/Yr: Not reported
NOX - Oxides of Nitrogen Tons/Yr: Not reported
SOX - Oxides of Sulphur Tons/Yr: Not reported
Particulate Matter Tons/Yr: 3.05941
Part. Matter 10 Micrometers and Smlr Tons/Yr:2.0638051

HIST CORTESE:

edr_fname: COLLINS, CALDWELL, & DAGU
edr_fadd1: 16616 GARFIELD
City,State,Zip: PARAMOUNT, CA 90723
Region: CORTESE
Facility County Code: 19
Reg By: CALSI
Reg Id: 19280173

Map ID
Direction
Distance
Elevation

MAP FINDINGS

Site

Database(s)

EDR ID Number
EPA ID Number

COLLINS, CALDWELL, & DAGUE (Continued)

S100936970

NPDES:

Name: HOFFMAN PLASTIC COMPOUNDS INC
Address: 16616 GARFIELD AVE
City,State,Zip: PARAMOUNT, CA 90723
Facility Status: Not reported
NPDES Number: Not reported
Region: Not reported
Agency Number: Not reported
Regulatory Measure ID: Not reported
Place ID: Not reported
Order Number: Not reported
WDID: 4 19I020768
Regulatory Measure Type: Industrial
Program Type: Not reported
Adoption Date Of Regulatory Measure: Not reported
Effective Date Of Regulatory Measure: Not reported
Termination Date Of Regulatory Measure: Not reported
Expiration Date Of Regulatory Measure: Not reported
Discharge Address: Not reported
Discharge Name: Not reported
Discharge City: Not reported
Discharge State: Not reported
Discharge Zip: Not reported
Status: Active
Status Date: 04/04/2007
Operator Name: Hoffman Plastic Compounds Inc
Operator Address: 16616 Garfield Ave
Operator City: Paramount
Operator State: California
Operator Zip: 90723

NPDES as of 03/2018:

NPDES Number: Not reported
Status: Not reported
Agency Number: Not reported
Region: 4
Regulatory Measure ID: 323281
Order Number: Not reported
Regulatory Measure Type: Industrial
Place ID: Not reported
WDID: 4 19I020768
Program Type: Not reported
Adoption Date Of Regulatory Measure: Not reported
Effective Date Of Regulatory Measure: Not reported
Expiration Date Of Regulatory Measure: Not reported
Termination Date Of Regulatory Measure: Not reported
Discharge Name: Not reported
Discharge Address: Not reported
Discharge City: Not reported
Discharge State: Not reported
Discharge Zip: Not reported
Received Date: 05/09/2008
Processed Date: 04/04/2007
Status: Active
Status Date: 04/04/2007
Place Size: 3.75
Place Size Unit: Acres

Map ID
Direction
Distance
Elevation

MAP FINDINGS

Site

Database(s)

EDR ID Number
EPA ID Number

COLLINS, CALDWELL, & DAGUE (Continued)

S100936970

Contact: Roland W Hoffman
Contact Title: Not reported
Contact Phone: 323-636-3346
Contact Phone Ext: Not reported
Contact Email: larry.czyz@hoffmanplastic.com
Operator Name: Hoffman Plastic Compounds Inc
Operator Address: 16616 Garfield Ave
Operator City: Paramount
Operator State: California
Operator Zip: 90723
Operator Contact: Roland W Hoffman
Operator Contact Title: Not reported
Operator Contact Phone: 323-636-3346
Operator Contact Phone Ext: Not reported
Operator Contact Email: larry.czyz@hoffmanplastic.com
Operator Type: Private Business
Developer: Not reported
Developer Address: Not reported
Developer City: Not reported
Developer State: California
Developer Zip: Not reported
Developer Contact: Not reported
Developer Contact Title: Not reported
Constype Linear Utility Ind: Not reported
Emergency Phone: Not reported
Emergency Phone Ext: Not reported
Constype Above Ground Ind: Not reported
Constype Below Ground Ind: Not reported
Constype Cable Line Ind: Not reported
Constype Comm Line Ind: Not reported
Constype Commercial Ind: Not reported
Constype Electrical Line Ind: Not reported
Constype Gas Line Ind: Not reported
Constype Industrial Ind: Not reported
Constype Other Description: Not reported
Constype Other Ind: Not reported
Constype Recons Ind: Not reported
Constype Residential Ind: Not reported
Constype Transport Ind: Not reported
Constype Utility Description: Not reported
Constype Utility Ind: Not reported
Constype Water Sewer Ind: Not reported
Dir Discharge Uswater Ind: N
Receiving Water Name: Los Angeles River
Certifier: Roland Hoffman
Certifier Title: Vice President of Operations
Certification Date: 29-MAY-15
Primary Sic: 3087-Custom Compounding of Purchased Plastics Resins
Secondary Sic: Not reported
Tertiary Sic: Not reported

NPDES Number: CAS000001
Status: Active
Agency Number: 0
Region: 4
Regulatory Measure ID: 323281
Order Number: 97-03-DWQ

Map ID
Direction
Distance
Elevation

MAP FINDINGS

Site

Database(s)

EDR ID Number
EPA ID Number

COLLINS, CALDWELL, & DAGUE (Continued)

S100936970

Regulatory Measure Type:	Enrollee
Place ID:	Not reported
WDID:	4 191020768
Program Type:	Industrial
Adoption Date Of Regulatory Measure:	Not reported
Effective Date Of Regulatory Measure:	04/04/2007
Expiration Date Of Regulatory Measure:	Not reported
Termination Date Of Regulatory Measure:	Not reported
Discharge Name:	Hoffman Plastic Compounds Inc
Discharge Address:	16616 Garfield Ave
Discharge City:	Paramount
Discharge State:	California
Discharge Zip:	90723
Received Date:	Not reported
Processed Date:	Not reported
Status:	Not reported
Status Date:	Not reported
Place Size:	Not reported
Place Size Unit:	Not reported
Contact:	Not reported
Contact Title:	Not reported
Contact Phone:	Not reported
Contact Phone Ext:	Not reported
Contact Email:	Not reported
Operator Name:	Not reported
Operator Address:	Not reported
Operator City:	Not reported
Operator State:	Not reported
Operator Zip:	Not reported
Operator Contact:	Not reported
Operator Contact Title:	Not reported
Operator Contact Phone:	Not reported
Operator Contact Phone Ext:	Not reported
Operator Contact Email:	Not reported
Operator Type:	Not reported
Developer:	Not reported
Developer Address:	Not reported
Developer City:	Not reported
Developer State:	Not reported
Developer Zip:	Not reported
Developer Contact:	Not reported
Developer Contact Title:	Not reported
Constype Linear Utility Ind:	Not reported
Emergency Phone:	Not reported
Emergency Phone Ext:	Not reported
Constype Above Ground Ind:	Not reported
Constype Below Ground Ind:	Not reported
Constype Cable Line Ind:	Not reported
Constype Comm Line Ind:	Not reported
Constype Commercial Ind:	Not reported
Constype Electrical Line Ind:	Not reported
Constype Gas Line Ind:	Not reported
Constype Industrial Ind:	Not reported
Constype Other Description:	Not reported
Constype Other Ind:	Not reported
Constype Recons Ind:	Not reported
Constype Residential Ind:	Not reported

Map ID
Direction
Distance
Elevation

MAP FINDINGS

Site

Database(s)

EDR ID Number
EPA ID Number

COLLINS, CALDWELL, & DAGUE (Continued)

S100936970

Constype Transport Ind: Not reported
Constype Utility Description: Not reported
Constype Utility Ind: Not reported
Constype Water Sewer Ind: Not reported
Dir Discharge Uswater Ind: Not reported
Receiving Water Name: Not reported
Certifier: Not reported
Certifier Title: Not reported
Certification Date: Not reported
Primary Sic: Not reported
Secondary Sic: Not reported
Tertiary Sic: Not reported

Name: HOFFMAN PLASTIC COMPOUNDS INC
Address: 16616 GARFIELD AVE
City,State,Zip: PARAMOUNT, CA 90723
Facility Status: Active
NPDES Number: CAS000001
Region: 4
Agency Number: 0
Regulatory Measure ID: 323281
Place ID: Not reported
Order Number: 97-03-DWQ
WDID: 4 19I020768
Regulatory Measure Type: Enrollee
Program Type: Industrial
Adoption Date Of Regulatory Measure: Not reported
Effective Date Of Regulatory Measure: 04/04/2007
Termination Date Of Regulatory Measure: Not reported
Expiration Date Of Regulatory Measure: Not reported
Discharge Address: 16616 Garfield Ave
Discharge Name: Hoffman Plastic Compounds Inc
Discharge City: Paramount
Discharge State: California
Discharge Zip: 90723
Status: Not reported
Status Date: Not reported
Operator Name: Not reported
Operator Address: Not reported
Operator City: Not reported
Operator State: Not reported
Operator Zip: Not reported

NPDES as of 03/2018:

NPDES Number: Not reported
Status: Not reported
Agency Number: Not reported
Region: 4
Regulatory Measure ID: 323281
Order Number: Not reported
Regulatory Measure Type: Industrial
Place ID: Not reported
WDID: 4 19I020768
Program Type: Not reported
Adoption Date Of Regulatory Measure: Not reported
Effective Date Of Regulatory Measure: Not reported
Expiration Date Of Regulatory Measure: Not reported

Map ID
Direction
Distance
Elevation

MAP FINDINGS

Site

Database(s)

EDR ID Number
EPA ID Number

COLLINS, CALDWELL, & DAGUE (Continued)

S100936970

Termination Date Of Regulatory Measure: Not reported
Discharge Name: Not reported
Discharge Address: Not reported
Discharge City: Not reported
Discharge State: Not reported
Discharge Zip: Not reported
Received Date: 05/09/2008
Processed Date: 04/04/2007
Status: Active
Status Date: 04/04/2007
Place Size: 3.75
Place Size Unit: Acres
Contact: Roland W Hoffman
Contact Title: Not reported
Contact Phone: 323-636-3346
Contact Phone Ext: Not reported
Contact Email: larry.czyz@hoffmanplastic.com
Operator Name: Hoffman Plastic Compounds Inc
Operator Address: 16616 Garfield Ave
Operator City: Paramount
Operator State: California
Operator Zip: 90723
Operator Contact: Roland W Hoffman
Operator Contact Title: Not reported
Operator Contact Phone: 323-636-3346
Operator Contact Phone Ext: Not reported
Operator Contact Email: larry.czyz@hoffmanplastic.com
Operator Type: Private Business
Developer: Not reported
Developer Address: Not reported
Developer City: Not reported
Developer State: California
Developer Zip: Not reported
Developer Contact: Not reported
Developer Contact Title: Not reported
Constype Linear Utility Ind: Not reported
Emergency Phone: Not reported
Emergency Phone Ext: Not reported
Constype Above Ground Ind: Not reported
Constype Below Ground Ind: Not reported
Constype Cable Line Ind: Not reported
Constype Comm Line Ind: Not reported
Constype Commercial Ind: Not reported
Constype Electrical Line Ind: Not reported
Constype Gas Line Ind: Not reported
Constype Industrial Ind: Not reported
Constype Other Description: Not reported
Constype Other Ind: Not reported
Constype Recons Ind: Not reported
Constype Residential Ind: Not reported
Constype Transport Ind: Not reported
Constype Utility Description: Not reported
Constype Utility Ind: Not reported
Constype Water Sewer Ind: Not reported
Dir Discharge Uswater Ind: N
Receiving Water Name: Los Angeles River
Certifier: Roland Hoffman

Map ID
Direction
Distance
Elevation

MAP FINDINGS

Site

Database(s)

EDR ID Number
EPA ID Number

COLLINS, CALDWELL, & DAGUE (Continued)

S100936970

Certifier Title:	Vice President of Operations
Certification Date:	29-MAY-15
Primary Sic:	3087-Custom Compounding of Purchased Plastics Resins
Secondary Sic:	Not reported
Tertiary Sic:	Not reported
NPDES Number:	CAS000001
Status:	Active
Agency Number:	0
Region:	4
Regulatory Measure ID:	323281
Order Number:	97-03-DWQ
Regulatory Measure Type:	Enrollee
Place ID:	Not reported
WDID:	4 19I020768
Program Type:	Industrial
Adoption Date Of Regulatory Measure:	Not reported
Effective Date Of Regulatory Measure:	04/04/2007
Expiration Date Of Regulatory Measure:	Not reported
Termination Date Of Regulatory Measure:	Not reported
Discharge Name:	Hoffman Plastic Compounds Inc
Discharge Address:	16616 Garfield Ave
Discharge City:	Paramount
Discharge State:	California
Discharge Zip:	90723
Received Date:	Not reported
Processed Date:	Not reported
Status:	Not reported
Status Date:	Not reported
Place Size:	Not reported
Place Size Unit:	Not reported
Contact:	Not reported
Contact Title:	Not reported
Contact Phone:	Not reported
Contact Phone Ext:	Not reported
Contact Email:	Not reported
Operator Name:	Not reported
Operator Address:	Not reported
Operator City:	Not reported
Operator State:	Not reported
Operator Zip:	Not reported
Operator Contact:	Not reported
Operator Contact Title:	Not reported
Operator Contact Phone:	Not reported
Operator Contact Phone Ext:	Not reported
Operator Contact Email:	Not reported
Operator Type:	Not reported
Developer:	Not reported
Developer Address:	Not reported
Developer City:	Not reported
Developer State:	Not reported
Developer Zip:	Not reported
Developer Contact:	Not reported
Developer Contact Title:	Not reported
Constype Linear Utility Ind:	Not reported
Emergency Phone:	Not reported
Emergency Phone Ext:	Not reported

Map ID
 Direction
 Distance
 Elevation

MAP FINDINGS

Site

Database(s)

EDR ID Number
 EPA ID Number

COLLINS, CALDWELL, & DAGUE (Continued)

S100936970

Constype Above Ground Ind:	Not reported
Constype Below Ground Ind:	Not reported
Constype Cable Line Ind:	Not reported
Constype Comm Line Ind:	Not reported
Constype Commercial Ind:	Not reported
Constype Electrical Line Ind:	Not reported
Constype Gas Line Ind:	Not reported
Constype Industrial Ind:	Not reported
Constype Other Description:	Not reported
Constype Other Ind:	Not reported
Constype Recons Ind:	Not reported
Constype Residential Ind:	Not reported
Constype Transport Ind:	Not reported
Constype Utility Description:	Not reported
Constype Utility Ind:	Not reported
Constype Water Sewer Ind:	Not reported
Dir Discharge Uswater Ind:	Not reported
Receiving Water Name:	Not reported
Certifier:	Not reported
Certifier Title:	Not reported
Certification Date:	Not reported
Primary Sic:	Not reported
Secondary Sic:	Not reported
Tertiary Sic:	Not reported

AD186
ENE
1/4-1/2
0.338 mi.
1785 ft.

MOBIL #18-MF0
15757 PARAMOUNT BLVD
PARAMOUNT, CA 90723

Site 1 of 4 in cluster AD

LUST **S104576470**
Cortese **N/A**
HIST CORTESE
CERS

Relative:
Higher
Actual:
71 ft.

LUST:

Name:	MOBIL #18-MF0
Address:	15757 PARAMOUNT BLVD
City,State,Zip:	PARAMOUNT, CA 90723
Lead Agency:	LOS ANGELES RWQCB (REGION 4)
Case Type:	LUST Cleanup Site
Geo Track:	http://geotracker.waterboards.ca.gov/profile_report.asp?global_id=T0603703244
Global Id:	T0603703244
Latitude:	33.88953
Longitude:	-118.160483
Status:	Completed - Case Closed
Status Date:	07/22/1996
Case Worker:	YR
RB Case Number:	I-06633
Local Agency:	LOS ANGELES COUNTY
File Location:	Not reported
Local Case Number:	Not reported
Potential Media Affect:	Aquifer used for drinking water supply
Potential Contaminants of Concern:	Gasoline
Site History:	Not reported

LUST:

Global Id:	T0603703244
Contact Type:	Local Agency Caseworker
Contact Name:	JOHN AWUJO
Organization Name:	LOS ANGELES COUNTY

Map ID
Direction
Distance
Elevation

MAP FINDINGS

Site

Database(s)

EDR ID Number
EPA ID Number

MOBIL #18-MF0 (Continued)

S104576470

Address: 900 S FREMONT AVE
City: ALHAMBRA
Email: jawujo@dpw.lacounty.gov
Phone Number: 6264583507

Global Id: T0603703244
Contact Type: Regional Board Caseworker
Contact Name: YUE RONG
Organization Name: LOS ANGELES RWQCB (REGION 4)
Address: 320 W. 4TH ST., SUITE 200
City: Los Angeles
Email: yrong@waterboards.ca.gov
Phone Number: Not reported

LUST:

Global Id: T0603703244
Action Type: Other
Date: 11/12/1987
Action: Leak Reported

Global Id: T0603703244
Action Type: Other
Date: 11/06/1987
Action: Leak Stopped

Global Id: T0603703244
Action Type: Other
Date: 11/06/1987
Action: Leak Discovery

LUST:

Global Id: T0603703244
Status: Open - Case Begin Date
Status Date: 11/06/1987

Global Id: T0603703244
Status: Open - Site Assessment
Status Date: 11/12/1987

Global Id: T0603703244
Status: Completed - Case Closed
Status Date: 07/22/1996

CORTESE:

Name: MOBIL #18-MF0
Address: 15757 PARAMOUNT BLVD
City,State,Zip: PARAMOUNT, CA 90723
Region: CORTESE
Envirostor Id: Not reported
Global ID: T0603703244
Site/Facility Type: LUST CLEANUP SITE
Cleanup Status: COMPLETED - CASE CLOSED
Status Date: Not reported
Site Code: Not reported
Latitude: Not reported

Map ID
Direction
Distance
Elevation

MAP FINDINGS

Site

Database(s)

EDR ID Number
EPA ID Number

MOBIL #18-MF0 (Continued)

S104576470

Longitude: Not reported
Owner: Not reported
Enf Type: Not reported
Swat R: Not reported
Flag: active
Order No: Not reported
Waste Discharge System No: Not reported
Effective Date: Not reported
Region 2: Not reported
WID Id: Not reported
Solid Waste Id No: Not reported
Waste Management Uit Name: Not reported
File Name: Active Open

HIST CORTESE:

edr_fname: MOBIL #11-MFO
edr_fadd1: 15757 PARAMOUNT
City,State,Zip: PARAMOUNT, CA 91505
Region: CORTESE
Facility County Code: 19
Reg By: LTNKA
Reg Id: I-06633

CERS:

Name: MOBIL #18-MF0
Address: 15757 PARAMOUNT BLVD
City,State,Zip: PARAMOUNT, CA 90723
Site ID: 239728
CERS ID: T0603703244
CERS Description: Leaking Underground Storage Tank Cleanup Site

Affiliation:

Affiliation Type Desc: Regional Board Caseworker
Entity Name: YUE RONG - LOS ANGELES RWQCB (REGION 4)
Entity Title: Not reported
Affiliation Address: 320 W. 4TH ST., SUITE 200
Affiliation City: Los Angeles
Affiliation State: CA
Affiliation Country: Not reported
Affiliation Zip: Not reported
Affiliation Phone: ,

Affiliation Type Desc: Local Agency Caseworker
Entity Name: JOHN AWUJO - LOS ANGELES COUNTY
Entity Title: Not reported
Affiliation Address: 900 S FREMONT AVE
Affiliation City: ALHAMBRA
Affiliation State: CA
Affiliation Country: Not reported
Affiliation Zip: Not reported
Affiliation Phone: 6264583507,

Map ID
Direction
Distance
Elevation

MAP FINDINGS

Site

Database(s)

EDR ID Number
EPA ID Number

AD187
ENE
1/4-1/2
0.338 mi.
1785 ft.

EXXON/MOBIL #18-MFO
15757 PARAMOUNT BLVD. S.
PARAMOUNT, CA 90723

Site 2 of 4 in cluster AD

LUST S106116294
Cortese N/A
CERS

Relative:
Higher

Actual:
71 ft.

LUST:

Name: EXXON/MOBIL #18-MFO
Address: 15757 PARAMOUNT BLVD. S.
City,State,Zip: PARAMOUNT, CA 90723
Lead Agency: LOS ANGELES RWQCB (REGION 4)
Case Type: LUST Cleanup Site
Geo Track: http://geotracker.waterboards.ca.gov/profile_report.asp?global_id=T0603719611
Global Id: T0603719611
Latitude: 33.88953
Longitude: -118.160483
Status: Completed - Case Closed
Status Date: 01/02/2014
Case Worker: NC
RB Case Number: I-06633A
Local Agency: LOS ANGELES COUNTY
File Location: Regional Board
Local Case Number: Not reported
Potential Media Affect: Aquifer used for drinking water supply
Potential Contaminants of Concern: Other Solvent or Non-Petroleum Hydrocarbon
Site History: Not reported

LUST:

Global Id: T0603719611
Contact Type: Local Agency Caseworker
Contact Name: TIM SMITH
Organization Name: LOS ANGELES COUNTY
Address: 900 S. FREMONT AVE.
City: ALHAMBRA
Email: tsmith@dpw.lacounty.gov
Phone Number: Not reported

Global Id: T0603719611
Contact Type: Regional Board Caseworker
Contact Name: NOMAN CHOWDHURY
Organization Name: LOS ANGELES RWQCB (REGION 4)
Address: 320 WEST 4TH STREET, SUITE 200
City: LOS ANGELES
Email: noman.chowdhury@waterboards.ca.gov
Phone Number: 2135766704

LUST:

Global Id: T0603719611
Action Type: ENFORCEMENT
Date: 02/26/2007
Action: Staff Letter

Global Id: T0603719611
Action Type: ENFORCEMENT
Date: 10/26/2006
Action: Site Visit / Inspection / Sampling

Global Id: T0603719611
Action Type: ENFORCEMENT

Map ID
Direction
Distance
Elevation

MAP FINDINGS

Site

Database(s)

EDR ID Number
EPA ID Number

EXXON/MOBIL #18-MFO (Continued)

S106116294

Date: 06/15/2009
Action: Staff Letter

Global Id: T0603719611
Action Type: ENFORCEMENT
Date: 01/02/2014
Action: Closure/No Further Action Letter

Global Id: T0603719611
Action Type: Other
Date: 04/02/2003
Action: Leak Reported

Global Id: T0603719611
Action Type: RESPONSE
Date: 05/19/2003
Action: Other Report / Document

Global Id: T0603719611
Action Type: RESPONSE
Date: 07/15/2006
Action: Monitoring Report - Quarterly

Global Id: T0603719611
Action Type: RESPONSE
Date: 04/15/2008
Action: Soil and Water Investigation Workplan

Global Id: T0603719611
Action Type: RESPONSE
Date: 01/15/2007
Action: Monitoring Report - Quarterly

Global Id: T0603719611
Action Type: RESPONSE
Date: 10/15/2012
Action: Monitoring Report - Quarterly

Global Id: T0603719611
Action Type: RESPONSE
Date: 10/22/2012
Action: Request for Closure

Global Id: T0603719611
Action Type: ENFORCEMENT
Date: 11/01/2013
Action: Notification - Preclosure

Global Id: T0603719611
Action Type: RESPONSE
Date: 03/26/2009
Action: Well Installation Report

Global Id: T0603719611
Action Type: RESPONSE
Date: 09/09/2009
Action: Soil and Water Investigation Workplan

Map ID
Direction
Distance
Elevation

MAP FINDINGS

Site

Database(s)

EDR ID Number
EPA ID Number

EXXON/MOBIL #18-MFO (Continued)

S106116294

Global Id: T0603719611
Action Type: RESPONSE
Date: 07/15/2005
Action: Monitoring Report - Quarterly

Global Id: T0603719611
Action Type: RESPONSE
Date: 04/15/2008
Action: Monitoring Report - Quarterly

Global Id: T0603719611
Action Type: RESPONSE
Date: 10/15/2005
Action: Monitoring Report - Quarterly

Global Id: T0603719611
Action Type: RESPONSE
Date: 01/15/2006
Action: Monitoring Report - Quarterly

Global Id: T0603719611
Action Type: RESPONSE
Date: 04/15/2006
Action: Monitoring Report - Quarterly

Global Id: T0603719611
Action Type: RESPONSE
Date: 07/15/2010
Action: Monitoring Report - Semi-Annually

Global Id: T0603719611
Action Type: RESPONSE
Date: 02/16/2010
Action: Soil and Water Investigation Report

Global Id: T0603719611
Action Type: RESPONSE
Date: 04/15/2012
Action: Monitoring Report - Quarterly

Global Id: T0603719611
Action Type: RESPONSE
Date: 07/15/2012
Action: Monitoring Report - Quarterly

Global Id: T0603719611
Action Type: ENFORCEMENT
Date: 11/16/2004
Action: Staff Letter

Global Id: T0603719611
Action Type: RESPONSE
Date: 10/15/2008
Action: Monitoring Report - Quarterly

Global Id: T0603719611
Action Type: RESPONSE

Map ID
Direction
Distance
Elevation

MAP FINDINGS

Site

Database(s)

EDR ID Number
EPA ID Number

EXXON/MOBIL #18-MFO (Continued)

S106116294

Date: 04/15/2009
Action: Monitoring Report - Quarterly

Global Id: T0603719611
Action Type: RESPONSE
Date: 07/15/2009
Action: Monitoring Report - Semi-Annually

Global Id: T0603719611
Action Type: RESPONSE
Date: 10/15/2009
Action: Monitoring Report - Quarterly

Global Id: T0603719611
Action Type: RESPONSE
Date: 01/15/2005
Action: Monitoring Report - Quarterly

Global Id: T0603719611
Action Type: RESPONSE
Date: 04/15/2005
Action: Monitoring Report - Quarterly

Global Id: T0603719611
Action Type: RESPONSE
Date: 08/27/2004
Action: Soil and Water Investigation Workplan

Global Id: T0603719611
Action Type: RESPONSE
Date: 04/15/2005
Action: Soil and Water Investigation Report

Global Id: T0603719611
Action Type: RESPONSE
Date: 10/15/2007
Action: Monitoring Report - Quarterly

Global Id: T0603719611
Action Type: RESPONSE
Date: 10/15/2006
Action: Monitoring Report - Quarterly

Global Id: T0603719611
Action Type: RESPONSE
Date: 10/15/2004
Action: Monitoring Report - Quarterly

Global Id: T0603719611
Action Type: RESPONSE
Date: 07/15/2011
Action: Monitoring Report - Quarterly

Global Id: T0603719611
Action Type: RESPONSE
Date: 10/15/2011
Action: Monitoring Report - Quarterly

Map ID
Direction
Distance
Elevation

MAP FINDINGS

Site

Database(s)

EDR ID Number
EPA ID Number

EXXON/MOBIL #18-MFO (Continued)

S106116294

Global Id:	T0603719611
Action Type:	RESPONSE
Date:	01/15/2012
Action:	Remedial Progress Report
Global Id:	T0603719611
Action Type:	RESPONSE
Date:	01/15/2012
Action:	Monitoring Report - Quarterly
Global Id:	T0603719611
Action Type:	ENFORCEMENT
Date:	08/22/2003
Action:	Staff Letter
Global Id:	T0603719611
Action Type:	RESPONSE
Date:	07/15/2008
Action:	Monitoring Report - Quarterly
Global Id:	T0603719611
Action Type:	RESPONSE
Date:	01/15/2009
Action:	Monitoring Report - Quarterly
Global Id:	T0603719611
Action Type:	RESPONSE
Date:	07/10/2003
Action:	Soil and Water Investigation Workplan
Global Id:	T0603719611
Action Type:	RESPONSE
Date:	01/15/2004
Action:	Monitoring Report - Quarterly
Global Id:	T0603719611
Action Type:	RESPONSE
Date:	07/15/2004
Action:	Monitoring Report - Quarterly
Global Id:	T0603719611
Action Type:	RESPONSE
Date:	11/24/2003
Action:	Soil and Water Investigation Report
Global Id:	T0603719611
Action Type:	RESPONSE
Date:	07/15/2007
Action:	Monitoring Report - Quarterly
Global Id:	T0603719611
Action Type:	RESPONSE
Date:	01/15/2008
Action:	Monitoring Report - Quarterly
Global Id:	T0603719611
Action Type:	RESPONSE

Map ID
Direction
Distance
Elevation

MAP FINDINGS

Site

Database(s)

EDR ID Number
EPA ID Number

EXXON/MOBIL #18-MFO (Continued)

S106116294

Date: 01/15/2011
Action: Monitoring Report - Semi-Annually

Global Id: T0603719611
Action Type: RESPONSE
Date: 01/24/2011
Action: Well Installation Report

Global Id: T0603719611
Action Type: RESPONSE
Date: 03/08/2011
Action: Remedial Progress Report

Global Id: T0603719611
Action Type: RESPONSE
Date: 04/15/2011
Action: Monitoring Report - Quarterly

Global Id: T0603719611
Action Type: RESPONSE
Date: 10/15/2013
Action: Monitoring Report - Semi-Annually

Global Id: T0603719611
Action Type: RESPONSE
Date: 03/02/2014
Action: Well Destruction Report

Global Id: T0603719611
Action Type: ENFORCEMENT
Date: 04/18/2003
Action: Staff Letter

Global Id: T0603719611
Action Type: ENFORCEMENT
Date: 06/10/2003
Action: Staff Letter

Global Id: T0603719611
Action Type: Other
Date: 03/05/2002
Action: Leak Discovery

Global Id: T0603719611
Action Type: RESPONSE
Date: 01/15/2007
Action: Soil and Water Investigation Workplan

Global Id: T0603719611
Action Type: RESPONSE
Date: 04/15/2007
Action: Monitoring Report - Quarterly

Global Id: T0603719611
Action Type: RESPONSE
Date: 07/19/2010
Action: Corrective Action Plan / Remedial Action Plan

Map ID
Direction
Distance
Elevation

MAP FINDINGS

Site

Database(s)

EDR ID Number
EPA ID Number

EXXON/MOBIL #18-MFO (Continued)

S106116294

Global Id: T0603719611
Action Type: RESPONSE
Date: 04/15/2013
Action: Monitoring Report - Semi-Annually

Global Id: T0603719611
Action Type: REMEDIATION
Date: 08/12/2008
Action: Other (Use Description Field)

Global Id: T0603719611
Action Type: REMEDIATION
Date: 08/12/2008
Action: Other (Use Description Field)

Global Id: T0603719611
Action Type: REMEDIATION
Date: 02/02/2011
Action: Other (Use Description Field)

Global Id: T0603719611
Action Type: REMEDIATION
Date: 11/16/2010
Action: Other (Use Description Field)

Global Id: T0603719611
Action Type: REMEDIATION
Date: 11/16/2010
Action: Other (Use Description Field)

LUST:

Global Id: T0603719611
Status: Open - Case Begin Date
Status Date: 03/05/2002

Global Id: T0603719611
Status: Open - Site Assessment
Status Date: 03/05/2002

Global Id: T0603719611
Status: Open - Site Assessment
Status Date: 07/24/2003

Global Id: T0603719611
Status: Open - Site Assessment
Status Date: 08/27/2004

Global Id: T0603719611
Status: Open - Site Assessment
Status Date: 01/02/2007

Global Id: T0603719611
Status: Open - Remediation
Status Date: 03/02/2011

Global Id: T0603719611
Status: Open - Eligible for Closure

Map ID
Direction
Distance
Elevation

MAP FINDINGS

Site

Database(s)

EDR ID Number
EPA ID Number

EXXON/MOBIL #18-MFO (Continued)

S106116294

Status Date: 02/04/2013
Global Id: T0603719611
Status: Completed - Case Closed
Status Date: 01/02/2014

LUST REG 4:

Region: 4
Regional Board: 04
County: Los Angeles
Facility Id: I-06633A
Status: Pollution Characterization
Substance: Hydrocarbons
Substance Quantity: Not reported
Local Case No: Not reported
Case Type: Groundwater
Abatement Method Used at the Site: Not reported
Global ID: T0603719611
W Global ID: Not reported
Staff: NC
Local Agency: 19000
Cross Street: ALONDRA BLVD.
Enforcement Type: DLSEL
Date Leak Discovered: 3/5/2002
Date Leak First Reported: 4/2/2003
Date Leak Record Entered: Not reported
Date Confirmation Began: Not reported
Date Leak Stopped: Not reported
Date Case Last Changed on Database: Not reported
Date the Case was Closed: Not reported
How Leak Discovered: OM
How Leak Stopped: Other Means
Cause of Leak: Not reported
Leak Source: Tank
Operator: Not reported
Water System: Not reported
Well Name: Not reported
Approx. Dist To Production Well (ft): Not reported
Source of Cleanup Funding: Tank
Preliminary Site Assessment Workplan Submitted: Not reported
Preliminary Site Assessment Began: Not reported
Pollution Characterization Began: 7/24/2003
Remediation Plan Submitted: Not reported
Remedial Action Underway: Not reported
Post Remedial Action Monitoring Began: Not reported
Enforcement Action Date: Not reported
Historical Max MTBE Date: 1/20/2004
Hist Max MTBE Conc in Groundwater: 20800
Hist Max MTBE Conc in Soil: 3.97
Significant Interim Remedial Action Taken: Not reported
GW Qualifier: =
Soil Qualifier: =
Organization: Not reported
Owner Contact: Not reported
Responsible Party: NICK PUIG
RP Address: 3700 W 190TH ST TPT2

Map ID
Direction
Distance
Elevation

MAP FINDINGS

Site

Database(s)

EDR ID Number
EPA ID Number

EXXON/MOBIL #18-MFO (Continued)

S106116294

Program: LUST
Lat/Long: 0 / 0
Local Agency Staff: Not reported
Beneficial Use: Not reported
Priority: Not reported
Cleanup Fund Id: Not reported
Suspended: Not reported
Assigned Name: Not reported
Summary: Not reported

CORTESE:

Name: EXXON/MOBIL #18-MFO
Address: 15757 PARAMOUNT BLVD. S.
City,State,Zip: PARAMOUNT, CA 90723
Region: CORTESE
Envirostor Id: Not reported
Global ID: T0603719611
Site/Facility Type: LUST CLEANUP SITE
Cleanup Status: COMPLETED - CASE CLOSED
Status Date: Not reported
Site Code: Not reported
Latitude: Not reported
Longitude: Not reported
Owner: Not reported
Enf Type: Not reported
Swat R: Not reported
Flag: active
Order No: Not reported
Waste Discharge System No: Not reported
Effective Date: Not reported
Region 2: Not reported
WID Id: Not reported
Solid Waste Id No: Not reported
Waste Management Uit Name: Not reported
File Name: Active Open

CERS:

Name: EXXON/MOBIL #18-MFO
Address: 15757 PARAMOUNT BLVD. S.
City,State,Zip: PARAMOUNT, CA 90723
Site ID: 257567
CERS ID: T0603719611
CERS Description: Leaking Underground Storage Tank Cleanup Site

Affiliation:

Affiliation Type Desc: Local Agency Caseworker
Entity Name: TIM SMITH - LOS ANGELES COUNTY
Entity Title: Not reported
Affiliation Address: 900 S. FREMONT AVE.
Affiliation City: ALHAMBRA
Affiliation State: CA
Affiliation Country: Not reported
Affiliation Zip: Not reported
Affiliation Phone: ,

Affiliation Type Desc: Regional Board Caseworker
Entity Name: NOMAN CHOWDHURY - LOS ANGELES RWQCB (REGION 4)

Map ID
Direction
Distance
Elevation

MAP FINDINGS

Site

Database(s)

EDR ID Number
EPA ID Number

EXXON/MOBIL #18-MFO (Continued)

S106116294

Entity Title: Not reported
Affiliation Address: 320 WEST 4TH STREET, SUITE 200
Affiliation City: LOS ANGELES
Affiliation State: CA
Affiliation Country: Not reported
Affiliation Zip: Not reported
Affiliation Phone: 2135766704,

**AD188
ENE
1/4-1/2
0.338 mi.
1785 ft.**

**MOBIL #11-MFO
15757 PARAMOUNT BLVD
PARAMOUNT, CA 90723
Site 3 of 4 in cluster AD**

**LUST S102433621
N/A**

**Relative:
Higher
Actual:
71 ft.**

LUST REG 4:
Region: 4
Regional Board: 04
County: Los Angeles
Facility Id: I-06633
Status: Case Closed
Substance: Gasoline
Substance Quantity: Not reported
Local Case No: Not reported
Case Type: Groundwater
Abatement Method Used at the Site: Excavate and Dispose
Global ID: T0603703244
W Global ID: Not reported
Staff: UNK
Local Agency: 19000
Cross Street: ALONDRA
Enforcement Type: Not reported
Date Leak Discovered: 11/6/1987
Date Leak First Reported: 11/12/1987
Date Leak Record Entered: 1/1/1980
Date Confirmation Began: Not reported
Date Leak Stopped: 11/6/1987
Date Case Last Changed on Database: 10/11/1996
Date the Case was Closed: 7/22/1996
How Leak Discovered: OM
How Leak Stopped: Not reported
Cause of Leak: UNK
Leak Source: UNK
Operator: SIMAAN, NABBAN
Water System: Not reported
Well Name: Not reported
Approx. Dist To Production Well (ft): 2015.4660991957814650095169436
Source of Cleanup Funding: UNK
Preliminary Site Assessment Workplan Submitted: Not reported
Preliminary Site Assessment Began: Not reported
Pollution Characterization Began: 11/12/1987
Remediation Plan Submitted: Not reported
Remedial Action Underway: Not reported
Post Remedial Action Monitoring Began: Not reported
Enforcement Action Date: Not reported
Historical Max MTBE Date: Not reported
Hist Max MTBE Conc in Groundwater: Not reported
Hist Max MTBE Conc in Soil: Not reported

Map ID
 Direction
 Distance
 Elevation

MAP FINDINGS

Site

Database(s)

EDR ID Number
 EPA ID Number

MOBIL #11-MF0 (Continued)

S102433621

Significant Interim Remedial Action Taken: Not reported
 GW Qualifier: Not reported
 Soil Qualifier: Not reported
 Organization: Not reported
 Owner Contact: Not reported
 Responsible Party: MOBIL OIL CORPORATION
 RP Address: 3800 W ALAMEDA, SUITE 700, BURBANK, CA 91505
 Program: LUST
 Lat/Long: 33.8904944 / -1
 Local Agency Staff: Not reported
 Beneficial Use: Not reported
 Priority: Not reported
 Cleanup Fund Id: Not reported
 Suspended: Not reported
 Assigned Name: Not reported
 Summary: Not reported

189
 NNW
 1/4-1/2
 0.348 mi.
 1840 ft.
 Relative:
 Higher
 Actual:
 71 ft.

S T & I INC
7517 JEFFERSON ST
PARAMOUNT, CA 90723

RCRA-LQG 1000244889
ENVIROSTOR 90723STNCX7517J
CHMIRS
TRIS
ICIS
FINDS
ECHO
EMI
NPDES
WDS
CIWQS
CERS

RCRA-LQG:

Date Form Received by Agency: 20180201
 Handler Name: S T & I INC
 Handler Address: 7517 JEFFERSON ST
 Handler City,State,Zip: PARAMOUNT, CA 90723-0000
 EPA ID: CAD077233658
 Contact Name: EDWARD L ALCAREZ
 Contact Address: JEFFERSON ST
 Contact City,State,Zip: PARAMOUNT, CA 90723-0000
 Contact Telephone: 562-634-6396
 Contact Fax: 562-634-1754
 Contact Email: LALCAREZ@PACBELL.NET
 Contact Title: PRESIDENT
 EPA Region: 09
 Land Type: Private
 Federal Waste Generator Description: Large Quantity Generator
 Non-Notifier: Not reported
 Biennial Report Cycle: 2017
 Accessibility: Not reported
 Active Site Indicator: Handler Activities
 State District Owner: Not reported
 State District: Not reported
 Mailing Address: JEFFERSON ST
 Mailing City,State,Zip: PARAMOUNT, CA 90723-0000
 Owner Name: EDWARD L. ALCAREZ
 Owner Type: Private
 Operator Name: EDWARD L ALCAREZ
 Operator Type: Private

Map ID
 Direction
 Distance
 Elevation

MAP FINDINGS

Site

Database(s)

EDR ID Number
 EPA ID Number

S T & I INC (Continued)

1000244889

Short-Term Generator Activity:	No
Importer Activity:	No
Mixed Waste Generator:	No
Transporter Activity:	No
Transfer Facility Activity:	No
Recycler Activity with Storage:	No
Small Quantity On-Site Burner Exemption:	No
Smelting Melting and Refining Furnace Exemption:	No
Underground Injection Control:	No
Off-Site Waste Receipt:	No
Universal Waste Indicator:	No
Universal Waste Destination Facility:	No
Federal Universal Waste:	No
Active Site Fed-Reg Treatment Storage and Disposal Facility:	Not reported
Active Site Converter Treatment storage and Disposal Facility:	Not reported
Active Site State-Reg Treatment Storage and Disposal Facility:	Not reported
Active Site State-Reg Handler:	---
Federal Facility Indicator:	Not reported
Hazardous Secondary Material Indicator:	NN
Sub-Part K Indicator:	Not reported
Commercial TSD Indicator:	No
Treatment Storage and Disposal Type:	Not reported
2018 GPRA Permit Baseline:	Not on the Baseline
2018 GPRA Renewals Baseline:	Not on the Baseline
Permit Renewals Workload Universe:	Not reported
Permit Workload Universe:	Not reported
Permit Progress Universe:	Not reported
Post-Closure Workload Universe:	Not reported
Closure Workload Universe:	Not reported
202 GPRA Corrective Action Baseline:	No
Corrective Action Workload Universe:	No
Subject to Corrective Action Universe:	No
Non-TSDFs Where RCRA CA has Been Imposed Universe:	No
TSDFs Potentially Subject to CA Under 3004 (u)/(v) Universe:	No
TSDFs Only Subject to CA under Discretionary Auth Universe:	No
Corrective Action Priority Ranking:	No NCAPS ranking
Environmental Control Indicator:	No
Institutional Control Indicator:	No
Human Exposure Controls Indicator:	N/A
Groundwater Controls Indicator:	N/A
Operating TSDF Universe:	Not reported
Full Enforcement Universe:	Not reported
Significant Non-Complier Universe:	No
Unaddressed Significant Non-Complier Universe:	No
Addressed Significant Non-Complier Universe:	No
Significant Non-Complier With a Compliance Schedule Universe:	No
Financial Assurance Required:	Not reported
Handler Date of Last Change:	20181126
Recognized Trader-Importer:	No
Recognized Trader-Exporter:	No
Importer of Spent Lead Acid Batteries:	No
Exporter of Spent Lead Acid Batteries:	No
Recycler Activity Without Storage:	No
Manifest Broker:	No
Sub-Part P Indicator:	No

Map ID
Direction
Distance
Elevation

MAP FINDINGS

Site

Database(s)

EDR ID Number
EPA ID Number

S T & I INC (Continued)

1000244889

Biennial: List of Years

Year: 2017

[Click Here for Biennial Reporting System Data:](#)

Year: 2015

[Click Here for Biennial Reporting System Data:](#)

Year: 2001

[Click Here for Biennial Reporting System Data:](#)

Hazardous Waste Summary:

Waste Code: D002
Waste Description: CORROSIVE WASTE

Waste Code: D007
Waste Description: CHROMIUM

Handler - Owner Operator:

Owner/Operator Indicator: Operator
Owner/Operator Name: EDWARD L ALCAREZ
Legal Status: Private
Date Became Current: 19770118
Date Ended Current: Not reported
Owner/Operator Address: 7517 JEFFERSON ST
Owner/Operator City,State,Zip: PARAMOUNT, CA 90723-0000
Owner/Operator Telephone: 562-634-6396
Owner/Operator Telephone Ext: Not reported
Owner/Operator Fax: Not reported
Owner/Operator Email: LALCAREZ@PACBELL.NET

Owner/Operator Indicator: Owner
Owner/Operator Name: EDWARD L ALCAREZ
Legal Status: Private
Date Became Current: 19770118
Date Ended Current: Not reported
Owner/Operator Address: 7517 JEFFERSON ST
Owner/Operator City,State,Zip: PARAMOUNT, CA 90723
Owner/Operator Telephone: 562-634-6396
Owner/Operator Telephone Ext: Not reported
Owner/Operator Fax: Not reported
Owner/Operator Email: Not reported

Owner/Operator Indicator: Owner
Owner/Operator Name: EDWARD L. ALCAREZ
Legal Status: Private
Date Became Current: 19770118
Date Ended Current: Not reported
Owner/Operator Address: 7517 JEFFERSON ST
Owner/Operator City,State,Zip: PARAMOUNT, CA 90723-0000
Owner/Operator Telephone: 563-634-6396
Owner/Operator Telephone Ext: Not reported
Owner/Operator Fax: Not reported
Owner/Operator Email: LALCAREZ@PACCBELL.NET

Owner/Operator Indicator: Operator

Map ID
Direction
Distance
Elevation

MAP FINDINGS

Site

Database(s)

EDR ID Number
EPA ID Number

S T & I INC (Continued)

1000244889

Owner/Operator Name: NOT REQUIRED
Legal Status: Private
Date Became Current: Not reported
Date Ended Current: Not reported
Owner/Operator Address: NOT REQUIRED
Owner/Operator City,State,Zip: NOT REQUIRED, ME 99999
Owner/Operator Telephone: 415-555-1212
Owner/Operator Telephone Ext: Not reported
Owner/Operator Fax: Not reported
Owner/Operator Email: Not reported

Owner/Operator Indicator: Owner
Owner/Operator Name: E L ALCAREZ
Legal Status: Private
Date Became Current: Not reported
Date Ended Current: Not reported
Owner/Operator Address: NOT REQUIRED
Owner/Operator City,State,Zip: NOT REQUIRED, ME 99999
Owner/Operator Telephone: 415-555-1212
Owner/Operator Telephone Ext: Not reported
Owner/Operator Fax: Not reported
Owner/Operator Email: Not reported

Owner/Operator Indicator: Operator
Owner/Operator Name: ST&I INC
Legal Status: Private
Date Became Current: 19770118
Date Ended Current: Not reported
Owner/Operator Address: Not reported
Owner/Operator City,State,Zip: Not reported
Owner/Operator Telephone: Not reported
Owner/Operator Telephone Ext: Not reported
Owner/Operator Fax: Not reported
Owner/Operator Email: Not reported

Historic Generators:

Receive Date: 20160222
Handler Name: ST&I INC
Federal Waste Generator Description: Large Quantity Generator
State District Owner: Not reported
Large Quantity Handler of Universal Waste: No
Recognized Trader Importer: No
Recognized Trader Exporter: No
Spent Lead Acid Battery Importer: No
Spent Lead Acid Battery Exporter: No
Current Record: No
Non Storage Recycler Activity: Not reported
Electronic Manifest Broker: Not reported

Receive Date: 20180201
Handler Name: S T & I INC
Federal Waste Generator Description: Large Quantity Generator
State District Owner: Not reported
Large Quantity Handler of Universal Waste: No
Recognized Trader Importer: No
Recognized Trader Exporter: No
Spent Lead Acid Battery Importer: No

Map ID
Direction
Distance
Elevation

MAP FINDINGS

Site

Database(s)

EDR ID Number
EPA ID Number

S T & I INC (Continued)

1000244889

Spent Lead Acid Battery Exporter:	No
Current Record:	Yes
Non Storage Recycler Activity:	No
Electronic Manifest Broker:	No
Receive Date:	19960901
Handler Name:	S T & I INC
Federal Waste Generator Description:	Large Quantity Generator
State District Owner:	CA
Large Quantity Handler of Universal Waste:	No
Recognized Trader Importer:	No
Recognized Trader Exporter:	No
Spent Lead Acid Battery Importer:	No
Spent Lead Acid Battery Exporter:	No
Current Record:	No
Non Storage Recycler Activity:	Not reported
Electronic Manifest Broker:	Not reported
Receive Date:	20020123
Handler Name:	ST&I INC
Federal Waste Generator Description:	Small Quantity Generator
State District Owner:	Not reported
Large Quantity Handler of Universal Waste:	No
Recognized Trader Importer:	No
Recognized Trader Exporter:	No
Spent Lead Acid Battery Importer:	No
Spent Lead Acid Battery Exporter:	No
Current Record:	No
Non Storage Recycler Activity:	Not reported
Electronic Manifest Broker:	Not reported
Receive Date:	19810108
Handler Name:	S T & I INC
Federal Waste Generator Description:	Large Quantity Generator
State District Owner:	CA
Large Quantity Handler of Universal Waste:	No
Recognized Trader Importer:	No
Recognized Trader Exporter:	No
Spent Lead Acid Battery Importer:	No
Spent Lead Acid Battery Exporter:	No
Current Record:	No
Non Storage Recycler Activity:	Not reported
Electronic Manifest Broker:	Not reported
Receive Date:	19900508
Handler Name:	ST&I INC
Federal Waste Generator Description:	Large Quantity Generator
State District Owner:	Not reported
Large Quantity Handler of Universal Waste:	No
Recognized Trader Importer:	No
Recognized Trader Exporter:	No
Spent Lead Acid Battery Importer:	No
Spent Lead Acid Battery Exporter:	No
Current Record:	No
Non Storage Recycler Activity:	Not reported
Electronic Manifest Broker:	Not reported

Map ID
Direction
Distance
Elevation

MAP FINDINGS

Site

Database(s)

EDR ID Number
EPA ID Number

S T & I INC (Continued)

1000244889

Receive Date: 19940314
Handler Name: ST & I INC.
Federal Waste Generator Description: Large Quantity Generator
State District Owner: Not reported
Large Quantity Handler of Universal Waste: No
Recognized Trader Importer: No
Recognized Trader Exporter: No
Spent Lead Acid Battery Importer: No
Spent Lead Acid Battery Exporter: No
Current Record: No
Non Storage Recycler Activity: Not reported
Electronic Manifest Broker: Not reported

Receive Date: 19960213
Handler Name: ST & I INC.
Federal Waste Generator Description: Large Quantity Generator
State District Owner: Not reported
Large Quantity Handler of Universal Waste: No
Recognized Trader Importer: No
Recognized Trader Exporter: No
Spent Lead Acid Battery Importer: No
Spent Lead Acid Battery Exporter: No
Current Record: No
Non Storage Recycler Activity: Not reported
Electronic Manifest Broker: Not reported

Receive Date: 19990304
Handler Name: ST&I INC.
Federal Waste Generator Description: Large Quantity Generator
State District Owner: Not reported
Large Quantity Handler of Universal Waste: No
Recognized Trader Importer: No
Recognized Trader Exporter: No
Spent Lead Acid Battery Importer: No
Spent Lead Acid Battery Exporter: No
Current Record: No
Non Storage Recycler Activity: Not reported
Electronic Manifest Broker: Not reported

Receive Date: 20001012
Handler Name: ST & I INC.
Federal Waste Generator Description: Large Quantity Generator
State District Owner: Not reported
Large Quantity Handler of Universal Waste: No
Recognized Trader Importer: No
Recognized Trader Exporter: No
Spent Lead Acid Battery Importer: No
Spent Lead Acid Battery Exporter: No
Current Record: No
Non Storage Recycler Activity: Not reported
Electronic Manifest Broker: Not reported

Receive Date: 20020123
Handler Name: ST&I INC
Federal Waste Generator Description: Large Quantity Generator
State District Owner: Not reported
Large Quantity Handler of Universal Waste: No

Map ID
Direction
Distance
Elevation

MAP FINDINGS

Site

Database(s)

EDR ID Number
EPA ID Number

S T & I INC (Continued)

1000244889

Recognized Trader Importer: No
Recognized Trader Exporter: No
Spent Lead Acid Battery Importer: No
Spent Lead Acid Battery Exporter: No
Current Record: No
Non Storage Recycler Activity: Not reported
Electronic Manifest Broker: Not reported

List of NAICS Codes and Descriptions:

NAICS Code: 3323
NAICS Description: ARCHITECTURAL AND STRUCTURAL METALS MANUFACTURING

NAICS Code: 332812
NAICS Description: METAL COATING, ENGRAVING (EXCEPT JEWELRY AND SILVERWARE), AND ALLIED SERVICES TO MANUFACTURERS

NAICS Code: 54171
NAICS Description: RESEARCH AND DEVELOPMENT IN THE PHYSICAL, ENGINEERING, AND LIFE SCIENCES

Facility Has Received Notices of Violations:

Violations: No Violations Found

Evaluation Action Summary:

Evaluations: No Evaluations Found

ENVIROSTOR:

Name: ST&L, INC.
Address: 7517 JEFFERSON STREET
City,State,Zip: PARAMOUNT, CA 90723
Facility ID: 71002589
Status: Refer: Other Agency
Status Date: Not reported
Site Code: Not reported
Site Type: Tiered Permit
Site Type Detailed: Tiered Permit
Acres: Not reported
NPL: NO
Regulatory Agencies: NONE SPECIFIED
Lead Agency: NONE SPECIFIED
Program Manager: Not reported
Supervisor: Not reported
Division Branch: Cleanup Chatsworth
Assembly: 63
Senate: 33
Special Program: Not reported
Restricted Use: NO
Site Mgmt Req: NONE SPECIFIED
Funding: Not reported
Latitude: 33.89319
Longitude: -118.1681
APN: NONE SPECIFIED
Past Use: NONE SPECIFIED
Potential COC: NONE SPECIFIED

Map ID
Direction
Distance
Elevation

MAP FINDINGS

Site

Database(s)

EDR ID Number
EPA ID Number

S T & I INC (Continued)

1000244889

Confirmed COC: NONE SPECIFIED
Potential Description: NONE SPECIFIED
Alias Name: CAD077233658
Alias Type: EPA Identification Number
Alias Name: 110000475977
Alias Type: EPA (FRS #)
Alias Name: 71002589
Alias Type: Envirostor ID Number

Completed Info:

Completed Area Name: Not reported
Completed Sub Area Name: Not reported
Completed Document Type: Not reported
Completed Date: Not reported
Comments: Not reported

Future Area Name: Not reported
Future Sub Area Name: Not reported
Future Document Type: Not reported
Future Due Date: Not reported
Schedule Area Name: Not reported
Schedule Sub Area Name: Not reported
Schedule Document Type: Not reported
Schedule Due Date: Not reported
Schedule Revised Date: Not reported

CHMIRS:

Name: Not reported
Address: 7517 JEFFERSON STREET
City,State,Zip: PARAMOUNT, CA 90723
OES Incident Number: 1-5287
OES notification: 09/06/2011
OES Date: Not reported
OES Time: Not reported
Date Completed: Not reported
Property Use: Not reported
Agency Id Number: Not reported
Agency Incident Number: Not reported
Time Notified: Not reported
Time Completed: Not reported
Surrounding Area: Not reported
Estimated Temperature: Not reported
Property Management: Not reported
More Than Two Substances Involved?: Not reported
Resp Agncy Personel # Of Decontaminated: Not reported
Responding Agency Personel # Of Injuries: Not reported
Responding Agency Personel # Of Fatalities: Not reported
Others Number Of Decontaminated: Not reported
Others Number Of Injuries: Not reported
Others Number Of Fatalities: Not reported
Vehicle Make/year: Not reported
Vehicle License Number: Not reported
Vehicle State: Not reported
Vehicle Id Number: Not reported
CA DOT PUC/ICC Number: Not reported
Company Name: Not reported
Reporting Officer Name/ID: Not reported

Map ID
 Direction
 Distance
 Elevation

MAP FINDINGS

Site

Database(s)

EDR ID Number
 EPA ID Number

S T & I INC (Continued)

1000244889

Report Date:	Not reported
Facility Telephone:	Not reported
Waterway Involved:	No
Waterway:	Not reported
Spill Site:	Industrial Plant
Cleanup By:	Reporting Party
Containment:	Not reported
What Happened:	Not reported
Type:	Not reported
Measure:	Gal(s)
Other:	Not reported
Date/Time:	1130
Year:	2011
Agency:	ST&I
Incident Date:	9/6/2011
Admin Agency:	LACoFD Health Haz-Mat
Amount:	Not reported
Contained:	Yes
Site Type:	Not reported
E Date:	Not reported
Substance:	Hydrofluoric Acid (49%)
Quantity Released:	50-55
Unknown:	Not reported
Substance #2:	Not reported
Substance #3:	Not reported
Evacuations:	Not reported
Number of Injuries:	Not reported
Number of Fatalities:	Not reported
#1 Pipeline:	Not reported
#2 Pipeline:	Not reported
#3 Pipeline:	Not reported
#1 Vessel >= 300 Tons:	Not reported
#2 Vessel >= 300 Tons:	Not reported
#3 Vessel >= 300 Tons:	Not reported
Evacs:	Not reported
Injuries:	Not reported
Fatals:	Not reported
Comments:	Not reported
Description:	Caller states a drum containing the substance slipped out of a holder and fell onto the concrete, resulting in the release of substance out of the top of the drum. All of the release has been cleaned up and recovered.

Facility, Chemical, Releases and Other Waste Management Summary Information:

TRI ID:	90723STNCX7517J
Form Type:	Form R
Reporting year:	2018
Trade secret indicator:	NO
Sanitized indicator:	NO
Title of certifying official:	VP OR QUALITY WILLIAM GLASS
Certifying officials signature indicator:	ELECTRONIC
Date signed:	2019-05-08
Name:	SURFACE TREATMENT & INSPECTION (ST&I) INC
Address:	7517 JEFFERSON ST
City,State,Zip:	PARAMOUNT, CA 90723
BIA code:	Not reported

Map ID
Direction
Distance
Elevation

MAP FINDINGS

Site

Database(s)

EDR ID Number
EPA ID Number

S T & I INC (Continued)

1000244889

Tribe name:	Not reported
Mailing name:	SURFACE TREATMENT & INSPECTION (ST&I) INC
Mailing street:	7517 JEFFERSON ST
Mailing province:	Not reported
Mailing City,State,Zip:	PARAMOUNT, CA 90723
Entire facility ind:	YES
Partial facility ind:	NO
Federal facility ind:	NO
Goco facility ind:	NO
Assigned fed facility flag:	NO
Public contact name:	E. LARRY ALCAREZ
Public contact phone and Ext:	5626346396
Public contact email:	ELALCAREZ@PACBELL.NET
Primary sic code:	Not reported
Sic code 2:	Not reported
Sic code 3:	Not reported
Sic code 4:	Not reported
Sic code 5:	Not reported
Sic code 6:	Not reported
Naics origin:	Not reported
Primary naics code:	332812
Naics code 2:	Not reported
Naics code 3:	Not reported
Naics code 4:	Not reported
Naics code 5:	Not reported
Naics code 6:	Not reported
Latitude:	33.89319
Longitude:	-118.16811
D and B number A:	077233658
D and B number B:	Not reported
RCRA number A:	CAD077233658
RCRA number B:	Not reported
RCRA number C:	Not reported
RCRA number D:	Not reported
RCRA number E:	Not reported
RCRA number F:	Not reported
RCRA number G:	Not reported
RCRA number H:	Not reported
NPDES number A:	Not reported
NPDES number B:	Not reported
NPDES number C:	Not reported
NPDES number D:	Not reported
NPDES number E:	Not reported
NPDES number F:	Not reported
NPDES number G:	Not reported
Parent company name:	Not reported
Parent company D and B number:	Not reported
Standardized parent company name:	NA
Document control number:	1318216739476
TRI ID:	90723STNCX7517J
Cas number:	N511
Chemical name:	NITRATE COMPOUNDS
Classification:	TRI
Unit of measure:	Pounds
Metal ind:	NO
Revision code 1:	Not reported
Revision code 2:	Not reported

Map ID
Direction
Distance
Elevation

MAP FINDINGS

Site

Database(s)

EDR ID Number
EPA ID Number

S T & I INC (Continued)

1000244889

Maximum amount on site:	02
Fugitive air emissions - total release pounds:	NA
Fugitive air emissions - total release range code:	Not reported
Total fugitive air emissions:	0
Fugitive air emissions - basis of estimate:	Not reported
Stack air emissions - release pounds:	NA
Stack air emissions - release range code:	Not reported
Total stack air emissions:	0
Stack air emissions - basis of estimate:	Not reported
Total air emissions:	0
Discharges to stream a - stream name:	NA
Total discharges to stream a:	0
Discharges to stream a - basis of estimate:	Not reported
Discharges to stream a - % from stormwater:	Not reported
Discharges to stream b - stream name:	Not reported
Total discharges to stream b:	Not reported
Discharges to stream b - basis of estimate:	Not reported
Discharges to stream b - % from stormwater:	Not reported
Discharges to stream c - stream name:	Not reported
Total discharges to stream c:	Not reported
Discharges to stream c - basis of estimate:	Not reported
Discharges to stream c - % from stormwater:	Not reported
Discharges to stream d - stream name:	Not reported
Total discharges to stream d:	Not reported
Discharges to stream d - basis of estimate:	Not reported
Discharges to stream d - % from stormwater:	Not reported
Discharges to stream e - stream name:	Not reported
Total discharges to stream e:	Not reported
Discharges to stream e - basis of estimate:	Not reported
Discharges to stream e - % from stormwater:	Not reported
Discharges to stream f - stream name:	Not reported
Total discharges to stream f:	Not reported
Discharges to stream f - basis of estimate:	Not reported
Discharges to stream f - % from stormwater:	Not reported
Discharges to stream g - stream name:	Not reported
Total discharges to stream g:	Not reported
Discharges to stream g - basis of estimate:	Not reported
Discharges to stream g - % from stormwater:	Not reported
Total number of receiving streams:	0
Total surface water discharge:	0
Total on-site underground inj - pounds:	Not reported
On-site underground inj - basis of estimate:	Not reported
Total on-site ugrnd inj to cl i wells - pounds:	0
On-site underground inj to c1 i wells - basis of estimate:	Not reported
Total on-site ugrnd inj to cl ii-v wells - pounds:	0
On-site ungrnd inj to cl ii-v wells - basis of estimate:	Not reported
Total on-site underground injection:	0
Total on-site landfills:	Not reported
On-site landfills - basis of estimate:	Not reported
Total on-site RCRA subtitle c landfills:	0
On-site RCRA subtitle c landfills - basis of estimate:	Not reported
Total other on-site landfills:	0
Other landfills - basis of estimate:	Not reported
Total on-site land treatment:	0
Land trtmt/appl farming - basis of estimate:	Not reported
Total surface impoundments:	Not reported
Surface impoundment - basis of estimate:	Not reported

Map ID
 Direction
 Distance
 Elevation

MAP FINDINGS

Site

Database(s)

EDR ID Number
 EPA ID Number

S T & I INC (Continued)

1000244889

Total RCRA c surface impoundments:	0
RCRA c Surface impoundment - basis of estimate:	Not reported
Total other surface impoundments:	0
Other surface impoundment - basis of estimate:	Not reported
Total other disposal:	0
Other disposal - basis of estimate:	Not reported
Total on-site land releases:	0
Total on-site releases:	0
Off-site - POTW releases:	48095
Off-site - storage only:	0
Off-site - solid/stab - metals:	0
Off-site - wastewater treatment release - metals:	0
Off-site - solid/stab - release - metals:	0
Off-site - wastewater treatment - metals:	0
Off-site - underground injection:	0
Off-site - underground injection - class 1 wells:	0
Off-site - underground injection - class ii-v wells:	0
Off-site - landfills/disposal surface impoundments:	0
Off-site - surface impoundment:	0
Off-site - RCRA subtitle c surface impoundments:	0
Off-site - other surface impoundments:	0
Off-site - other landfills:	0
Off-site - RCRA subtitle c landfills:	0
Off-site - disposal - land treatment:	0
Off-site - disposal - other land disposal:	0
Off-site - disposal - other off-site management:	0
Off-site - disposal - transfer to waste broker:	0
Off-site - disposal - unknown:	0
Total transferred off site for disposal:	48095
Off-site - recycling - solvents/organics recovery:	0
Off-site - recycling -metals recovery:	0
Off-site - recycling - other reuse or recovery:	0
Off-site - recycling - acid regeneration:	0
Off-site - recycling - transfer to waste broker:	0
Total transferred off site for recycling:	0
Off-site - energy recovery:	0
Off-site - transfer to waste broker for energy recovery:	0
Total transferred off site for energy recovery:	0
Off-site - POTW treatment:	0
Off-site - solid/stab treatment - non metals:	0
Off-site -incineration/thermal treatment:	0
Off-site - incineration/insignificant heat value:	0
Off-site - wastewater treatment - non-metals:	0
Off-site - other waste treatment:	0
Off-site - transfer to waste broker - waste treatment:	0
Total transferred off site for treatment:	0
Off-site - transfer to waste broker:	0
Total transferred off site for further waste management:	0
Total POTW transfer:	48095
Energy recovery on site current year:	0
Recycled on site current year:	0
Treated on site current year:	0
Total on-site waste management:	0
On-site energy recovery method 1:	Not Applicable
On-site energy recovery method 2:	Not reported
On-site energy recovery method 3:	Not Applicable
On-site energy recovery method 4:	Not reported

Map ID
Direction
Distance
Elevation

MAP FINDINGS

Site

Database(s)

EDR ID Number
EPA ID Number

S T & I INC (Continued)

1000244889

On-site recycling processes method 1: Not Applicable
On-site recycling processes method 2: Not reported
On-site recycling processes method 3: Not reported
On-site recycling processes method 4: Not reported
On-site recycling processes method 5: Not reported
On-site recycling processes method 6: Not reported
On-site recycling processes method 7: Not reported
FRS Facility ID: 110000475977
Elemental Metal Included: NO
Waste Rock Pile managed Indicator: 0
Waste Rock Quantity: Not reported
Off Site - POTW Releases 81C: 0
Off Site - POTW Releases 81D: 48095

Chemical Activities and Uses:

Cas number: N511
Document control number: 1318216739476
Chemical name: NITRATE COMPOUNDS
Classification: TRI
Unit of measure: Pounds
Produce the chemical: Yes
Import the chemical: No
On-site use of the chemical: No
Sale or distribution of the chemical: No
As a byproduct: Yes
As a manufactured impurity: No
Used as a reactant: No
P101 feedstocks: No
P102 raw materials: No
P103 intermediates: No
P104 initiators: No
P199 other: No
Added as a formulation component: No
P201 additives: No
P202 dyes: No
P203 reaction diluents: No
P204 initiators: No
P205 solvents: No
P206 inhibitors: No
P207 emulsifiers: No
P208 surfactants: No
P209 lubricants: No
P210 flame retardants: No
P211 rheological modifiers: No
P299 other: No
Used as an article component: No
Repackaging: No
As a process impurity: No
Processed / recycling: No
Used as a chemical processing aid: No
Z101 process solvents: No
Z102 catalysts: No
Z103 inhibitors: No
Z104 initiators: No
Z105 reaction terminators: No
Z106 solution buffers: No
Z199 other: No
Used as a manufacturing aid: No

Map ID
Direction
Distance
Elevation

MAP FINDINGS

Site

Database(s)

EDR ID Number
EPA ID Number

S T & I INC (Continued)

1000244889

Z201 process lubricants: No
Z202 metalworking fluids: No
Z203 coolants: No
Z204 refrigerants: No
Z205 hydraulic fluids: No
Z299 other: No
Ancillary or other use: No
Z301 cleaner: No
Z302 degreaser: No
Z303 lubricant: No
Z304 fuel: No
Z305 flame retardant: No
Z306 waste treatment: No
Z307 water treatment: No
Z308 construction materials: No
Z399 other: No

Submitted Facility Name: SURFACE TREATMENT & INSPECTION (ST&I) INC.
Submitted Street: 7517 JEFFERSON ST
Submitted City: PARAMOUNT
Submitted County: LOS ANGELES
Submitted State: CA
Submitted Zip Code: 90723
Submitted BIA Code: Not reported
Submitted Tribe Name: Not reported
Submitted Parent Company Name: Not reported
Submitted Parent Company DB Number: Not reported
Submitted Standardized Parent Company Name: NA
Submitted Primary NAICS Code: 332812
Submitted Industry Code: 332
Submitted Industry Name: Fabricated Metals
Industry Code: 332
Industry Name: Fabricated Metals
Last year the facility reported: 2019
First year the facility reported: 1987
Number of forms submitted: 3
Total number of forms submitted: 94 20200808

Detailed Source Reduction Activities and Methods:

Cas number: N511
Document control number: 1318216739476
Chemical name: NITRATE COMPOUNDS
Classification: TRI
Unit of measure: Pounds
On-site limited releases - prior year: 0
On-site limited releases - current year: 0
On-site limited releases - following year: 0
On-site limited releases - 2nd-following year: 0
Other on-site releases - prior year: 0
Other on-site releases - current year: 0
Other on-site releases - following year: 0
Other on-site releases - 2nd-following year: 0
Off-site limited releases - prior year: 0
Off-site limited releases - current year: 0
Off-site limited releases - following year: 0
Off-site limited releases - 2nd-following year: 0
Other off-site releases - previous year: 48095

Map ID
Direction
Distance
Elevation

MAP FINDINGS

Site

Database(s)

EDR ID Number
EPA ID Number

S T & I INC (Continued)

1000244889

Other off-site releases - current year:	48095
Other off-site releases - following year:	0
Other off-site releases - 2nd-following year:	0
Energy recovery on site prior year:	0
Energy recovery on site current year:	0
Energy recovery on site following year:	0
Energy recovery on site 2nd-following year:	0
Energy recovery off site prior year:	0
Energy recovery off site current year:	0
Energy recovery off site following year:	0
Energy recovery off site 2nd-following year:	0
Quantity recycled on site prior year:	0
Quantity recycled on site current year:	0
Quantity recycled on site following year:	0
Quantity recycled on site 2nd-following year:	0
Quantity recycled off site prior year:	0
Quantity recycled off site current year:	0
Quantity recycled off site following year:	0
Quantity recycled off site 2nd-following year:	0
Quantity treated on site prior year:	0
Quantity treated on site current year:	0
Quantity treated on site following year:	0
Quantity treated on site 2nd-following year:	0
Quantity treated off site prior year:	48095
Quantity treated off site current year:	0
Quantity treated off site following year:	0
Quantity treated off site 2nd-following year:	0
Catastrophic releases or other one-time events:	Not reported
Prod ratio/activity index:	.32
Prod ratio or activity:	PRODUCTION
1st SR reduction activity:	NA-NA
1st SR activity ID meth code and desc 1:	Not reported
1st SR activity ID meth code and desc 2:	Not reported
1st SR activity ID meth code and desc 3:	Not reported
EST Ann REDN 1st source REDN act code and desc:	Not reported
2nd SR activity code and desc:	Not reported
2nd SR activity ID meth code and desc 1:	Not reported
2nd SR activity ID meth code and desc 2:	Not reported
2nd SR activity ID meth code and desc 3:	Not reported
EST Ann REDN 2nd source REDN act code and desc:	Not reported
3rd SR activity code and desc:	Not reported
3rd SR activity ID meth code and desc 1:	Not reported
3rd SR activity ID meth code and desc 2:	Not reported
3rd SR activity ID meth code and desc 3:	Not reported
EST Ann REDN 3rd source REDN act code and desc:	Not reported
4th SR activity code and desc:	Not reported
4th SR activity ID meth code and desc 1:	Not reported
4th SR activity ID meth code and desc 2:	Not reported
4th SR activity ID meth code and desc 3:	Not reported
EST Ann REDN 4th source REDN act code and desc:	Not reported

Detailed On-site Waste Treatment Methods and Efficiency:

Cas number:	N511
Document control number:	1318216739476
Chemical name:	NITRATE COMPOUNDS
Classification:	TRI
Unit of measure:	Pounds

Map ID
Direction
Distance
Elevation

MAP FINDINGS

Site

Database(s)

EDR ID Number
EPA ID Number

S T & I INC (Continued)

1000244889

Stream 1 - waste stream code:	NA
Stream 1 - trtmt method - sequence 1:	Not reported
Stream 1 - trtmt method - sequence 2:	Not reported
Stream 1 - trtmt method - sequence 3:	Not reported
Stream 1 - trtmt method - sequence 4:	Not reported
Stream 1 - trtmt method - sequence 5:	Not reported
Stream 1 - trtmt method - sequence 6:	Not reported
Stream 1 - trtmt method - sequence 7:	Not reported
Stream 1 - trtmt method - sequence 8:	Not reported
Stream 1 - based on operating data:	Not reported
Stream 2 - waste stream code:	Not reported
Stream 2 - trtmt method - sequence 1:	Not reported
Stream 2 - trtmt method - sequence 2:	Not reported
Stream 2 - trtmt method - sequence 3:	Not reported
Stream 2 - trtmt method - sequence 4:	Not reported
Stream 2 - trtmt method - sequence 5:	Not reported
Stream 2 - trtmt method - sequence 6:	Not reported
Stream 2 - trtmt method - sequence 7:	Not reported
Stream 2 - trtmt method - sequence 8:	Not reported
Stream 2 - based on operating data:	Not reported
Stream 3 - waste stream code:	Not reported
Stream 3 - trtmt method - sequence 1:	Not reported
Stream 3 - trtmt method - sequence 2:	Not reported
Stream 3 - trtmt method - sequence 3:	Not reported
Stream 3 - trtmt method - sequence 4:	Not reported
Stream 3 - trtmt method - sequence 5:	Not reported
Stream 3 - trtmt method - sequence 6:	Not reported
Stream 3 - trtmt method - sequence 7:	Not reported
Stream 3 - trtmt method - sequence 8:	Not reported
Stream 3 - based on operating data:	Not reported
Stream 4 - waste stream code:	Not reported
Stream 4 - trtmt method - sequence 1:	Not reported
Stream 4 - trtmt method - sequence 2:	Not reported
Stream 4 - trtmt method - sequence 3:	Not reported
Stream 4 - trtmt method - sequence 4:	Not reported
Stream 4 - trtmt method - sequence 5:	Not reported
Stream 4 - trtmt method - sequence 6:	Not reported
Stream 4 - trtmt method - sequence 7:	Not reported
Stream 4 - trtmt method - sequence 8:	Not reported
Stream 4 - based on operating data:	Not reported
Stream 5 - waste stream code:	Not reported
Stream 5 - trtmt method - sequence 1:	Not reported
Stream 5 - trtmt method - sequence 2:	Not reported
Stream 5 - trtmt method - sequence 3:	Not reported
Stream 5 - trtmt method - sequence 4:	Not reported
Stream 5 - trtmt method - sequence 5:	Not reported
Stream 5 - trtmt method - sequence 6:	Not reported
Stream 5 - trtmt method - sequence 7:	Not reported
Stream 5 - trtmt method - sequence 8:	Not reported
Stream 5 - based on operating data:	Not reported

Details of Transfers to Publicly Owned Treatment Works:

Cas number:	N511
Document control number:	1318216739476
Chemical name:	NITRATE COMPOUNDS
Classification:	TRI
Unit of measure:	Pounds

Map ID
 Direction
 Distance
 Elevation

MAP FINDINGS

Site

Database(s)

EDR ID Number
 EPA ID Number

S T & I INC (Continued)

1000244889

POTW name:	SAN JOSE CREEK WATER RECLAMATION PLANT
POTW address:	1965 WORKMAN MILL ROAD
POTW City,State,Zip:	WHITTIER, CA 906011415
POTW county:	LOS ANGELES
Quantity transferred:	48095
Basis of estimate:	Not reported
Discharges to water streams:	0
Discharges to water streams - basis of estimate:	Not reported
Discharges to other activities:	48095
Discharges to other activities - basis of estimate:	Mass Balance Calculations
Released to air:	0
Released to air - basis of estimate:	Not reported
Sludge to disposal:	0
Sludge to disposal - basis of estimate:	Not reported
Sludge to incineration - metals:	0
Sludge to incineration - metals - basis of estimate:	Not reported
Sludge to agricultural applications:	0
Sludge to agricultural applications - basis of estimate:	Not reported
Other or unknown disposal:	0
Other or unknown disposal - basis of estimate:	Not reported
Other or unknown treatment:	0
Other or unknown treatment - basis of estimate:	Not reported
Sludge to incineration - nonmetals:	0
Sludge to incineration - nonmetals - basis of estimate:	Not reported
Total treated:	0
POTW Registry ID:	Not reported
Off Site - POTW Releases 81C:	0
Off Site - POTW Releases 81D:	48095
Off Site - POTW Releases:	48095
Experimental and Est. Treatment:	0
Experimental and Est. Treatment - Basis of Est.:	Not reported

TRI ID:	90723STNCX7517J
Cas number:	007697372
Chemical name:	NITRIC ACID
Classification:	TRI
Unit of measure:	Pounds
Metal ind:	NO
Revision code 1:	Not reported
Revision code 2:	Not reported
Maximum amount on site:	04
Fugitive air emissions - total release pounds:	442
Fugitive air emissions - total release range code:	Not reported
Total fugitive air emissions:	442
Fugitive air emissions - basis of estimate:	On-Site-Specific Emission Factors
Stack air emissions - release pounds:	2400
Stack air emissions - release range code:	Not reported
Total stack air emissions:	2400
Stack air emissions - basis of estimate:	On-Site-Specific Emission Factors
Total air emissions:	2842
Discharges to stream a - stream name:	NA
Total discharges to stream a:	0
Discharges to stream a - basis of estimate:	Not reported
Discharges to stream a - % from stormwater:	Not reported
Discharges to stream b - stream name:	Not reported
Total discharges to stream b:	Not reported

Map ID
Direction
Distance
Elevation

MAP FINDINGS

Site

Database(s)

EDR ID Number
EPA ID Number

S T & I INC (Continued)

1000244889

Discharges to stream b - basis of estimate:	Not reported
Discharges to stream b - % from stormwater:	Not reported
Discharges to stream c - stream name:	Not reported
Total discharges to stream c:	Not reported
Discharges to stream c - basis of estimate:	Not reported
Discharges to stream c - % from stormwater:	Not reported
Discharges to stream d - stream name:	Not reported
Total discharges to stream d:	Not reported
Discharges to stream d - basis of estimate:	Not reported
Discharges to stream d - % from stormwater:	Not reported
Discharges to stream e - stream name:	Not reported
Total discharges to stream e:	Not reported
Discharges to stream e - basis of estimate:	Not reported
Discharges to stream e - % from stormwater:	Not reported
Discharges to stream f - stream name:	Not reported
Total discharges to stream f:	Not reported
Discharges to stream f - basis of estimate:	Not reported
Discharges to stream f - % from stormwater:	Not reported
Discharges to stream g - stream name:	Not reported
Total discharges to stream g:	Not reported
Discharges to stream g - basis of estimate:	Not reported
Discharges to stream g - % from stormwater:	Not reported
Total number of receiving streams:	0
Total surface water discharge:	0
Total on-site underground inj - pounds:	Not reported
On-site underground inj - basis of estimate:	Not reported
Total on-site ugrnd inj to cl i wells - pounds:	0
On-site underground inj to c1 i wells - basis of estimate:	Not reported
Total on-site ugrnd inj to cl ii-v wells - pounds:	0
On-site ugrnd inj to cl ii-v wells - basis of estimate:	Not reported
Total on-site underground injection:	0
Total on-site landfills:	Not reported
On-site landfills - basis of estimate:	Not reported
Total on-site RCRA subtitle c landfills:	0
On-site RCRA subtitle c landfills - basis of estimate:	Not reported
Total other on-site landfills:	0
Other landfills - basis of estimate:	Not reported
Total on-site land treatment:	0
Land trtmt/appl farming - basis of estimate:	Not reported
Total surface impoundments:	Not reported
Surface impoundment - basis of estimate:	Not reported
Total RCRA c surface impoundments:	0
RCRA c Surface impoundment - basis of estimate:	Not reported
Total other surface impoundments:	0
Other surface impoundment - basis of estimate:	Not reported
Total other disposal:	0
Other disposal - basis of estimate:	Not reported
Total on-site land releases:	0
Total on-site releases:	2842
Off-site - POTW releases:	0
Off-site - storage only:	0
Off-site - solid/stab - metals:	0
Off-site - wastewater treatment release - metals:	0
Off-site - solid/stab - release - metals:	0
Off-site - wastewater treatment - metals:	0
Off-site - underground injection:	0
Off-site - underground injection - class 1 wells:	0

Map ID
 Direction
 Distance
 Elevation

MAP FINDINGS

Site

Database(s)

EDR ID Number
 EPA ID Number

S T & I INC (Continued)

1000244889

Off-site - underground injection - class ii-v wells:	0
Off-site - landfills/disposal surface impoundments:	0
Off-site - surface impoundment:	0
Off-site - RCRA subtitle c surface impoundments:	0
Off-site - other surface impoundments:	0
Off-site - other landfills:	0
Off-site - RCRA subtitle c landfills:	0
Off-site - disposal - land treatment:	0
Off-site - disposal - other land disposal:	0
Off-site - disposal - other off-site management:	0
Off-site - disposal - transfer to waste broker:	0
Off-site - disposal - unknown:	0
Total transferred off site for disposal:	0
Off-site - recycling - solvents/organics recovery:	0
Off-site - recycling -metals recovery:	0
Off-site - recycling - other reuse or recovery:	0
Off-site - recycling - acid regeneration:	0
Off-site - recycling - transfer to waste broker:	0
Total transferred off site for recycling:	0
Off-site - energy recovery:	0
Off-site - transfer to waste broker for energy recovery:	0
Total transferred off site for energy recovery:	0
Off-site - POTW treatment:	0
Off-site - solid/stab treatment - non metals:	0
Off-site -incineration/thermal treatment:	0
Off-site - incineration/insignificant heat value:	0
Off-site - wastewater treatment - non-metals:	0
Off-site - other waste treatment:	0
Off-site - transfer to waste broker - waste treatment:	0
Total transferred off site for treatment:	0
Off-site - transfer to waste broker:	0
Total transferred off site for further waste management:	0
Total POTW transfer:	0
Energy recovery on site current year:	0
Recycled on site current year:	0
Treated on site current year:	49190
Total on-site waste management:	49190
On-site energy recovery method 1:	Not Applicable
On-site energy recovery method 2:	Not reported
On-site energy recovery method 3:	Not Applicable
On-site energy recovery method 4:	Not reported
On-site recycling processes method 1:	Not Applicable
On-site recycling processes method 2:	Not reported
On-site recycling processes method 3:	Not reported
On-site recycling processes method 4:	Not reported
On-site recycling processes method 5:	Not reported
On-site recycling processes method 6:	Not reported
On-site recycling processes method 7:	Not reported
FRS Facility ID:	110000475977
Elemental Metal Included:	NO
Waste Rock Pile managed Indicator:	0
Waste Rock Quantity:	Not reported
Off Site - POTW Releases 81C:	0
Off Site - POTW Releases 81D:	0
Chemical Activities and Uses:	
Cas number:	007697372
Document control number:	1318216739488

Map ID
Direction
Distance
Elevation

MAP FINDINGS

Site

Database(s)

EDR ID Number
EPA ID Number

S T & I INC (Continued)

1000244889

Chemical name:	NITRIC ACID	
Classification:		TRI
Unit of measure:		Pounds
Produce the chemical:		No
Import the chemical:		No
On-site use of the chemical:		No
Sale or distribution of the chemical:		No
As a byproduct:		No
As a manufactured impurity:		No
Used as a reactant:		No
P101 feedstocks:		No
P102 raw materials:		No
P103 intermediates:		No
P104 initiators:		No
P199 other:		No
Added as a formulation component:		No
P201 additives:		No
P202 dyes:		No
P203 reaction diluents:		No
P204 initiators:		No
P205 solvents:		No
P206 inhibitors:		No
P207 emulsifiers:		No
P208 surfactants:		No
P209 lubricants:		No
P210 flame retardants:		No
P211 rheological modifiers:		No
P299 other:		No
Used as an article component:		No
Repackaging:		No
As a process impurity:		No
Processed / recycling:		No
Used as a chemical processing aid:		No
Z101 process solvents:		No
Z102 catalysts:		No
Z103 inhibitors:		No
Z104 initiators:		No
Z105 reaction terminators:		No
Z106 solution buffers:		No
Z199 other:		No
Used as a manufacturing aid:		Yes
Z201 process lubricants:		No
Z202 metalworking fluids:		No
Z203 coolants:		No
Z204 refrigerants:		No
Z205 hydraulic fluids:		No
Z299 other:		No
Ancillary or other use:		No
Z301 cleaner:		No
Z302 degreaser:		No
Z303 lubricant:		No
Z304 fuel:		No
Z305 flame retardant:		No
Z306 waste treatment:		No
Z307 water treatment:		No
Z308 construction materials:		No
Z399 other:		No

Map ID
Direction
Distance
Elevation

MAP FINDINGS

Site

Database(s)

EDR ID Number
EPA ID Number

S T & I INC (Continued)

1000244889

Submitted Facility Name:	SURFACE TREATMENT & INSPECTION (ST&I) INC.
Submitted Street:	7517 JEFFERSON ST
Submitted City:	PARAMOUNT
Submitted County:	LOS ANGELES
Submitted State:	CA
Submitted Zip Code:	90723
Submitted BIA Code:	Not reported
Submitted Tribe Name:	Not reported
Submitted Parent Company Name:	Not reported
Submitted Parent Company DB Number:	Not reported
Submitted Standardized Parent Company Name:	NA
Submitted Primary NAICS Code:	332812
Submitted Industry Code:	332
Submitted Industry Name:	Fabricated Metals
Industry Code:	332
Industry Name:	Fabricated Metals
Last year the facility reported:	2019
First year the facility reported:	1987
Number of forms submitted:	3
Total number of forms submitted:	94 20200808

Detailed Source Reduction Activities and Methods:

Cas number:	007697372
Document control number:	1318216739488
Chemical name:	NITRIC ACID
Classification:	TRI
Unit of measure:	Pounds
On-site limited releases - prior year:	0
On-site limited releases - current year:	0
On-site limited releases - following year:	0
On-site limited releases - 2nd-following year:	0
Other on-site releases - prior year:	2842
Other on-site releases - current year:	2842
Other on-site releases - following year:	2842
Other on-site releases - 2nd-following year:	2842
Off-site limited releases - prior year:	0
Off-site limited releases - current year:	0
Off-site limited releases - following year:	0
Off-site limited releases - 2nd-following year:	0
Other off-site releases - previous year:	0
Other off-site releases - current year:	0
Other off-site releases - following year:	0
Other off-site releases - 2nd-following year:	0
Energy recovery on site prior year:	0
Energy recovery on site current year:	0
Energy recovery on site following year:	0
Energy recovery on site 2nd-following year:	0
Energy recovery off site prior year:	0
Energy recovery off site current year:	0
Energy recovery off site following year:	0
Energy recovery off site 2nd-following year:	0
Quantity recycled on site prior year:	0
Quantity recycled on site current year:	0
Quantity recycled on site following year:	0
Quantity recycled on site 2nd-following year:	0
Quantity recycled off site prior year:	0
Quantity recycled off site current year:	0

Map ID
Direction
Distance
Elevation

MAP FINDINGS

Site

Database(s)

EDR ID Number
EPA ID Number

S T & I INC (Continued)

1000244889

Quantity recycled off site following year:	0
Quantity recycled off site 2nd-following year:	0
Quantity treated on site prior year:	33330
Quantity treated on site current year:	49190
Quantity treated on site following year:	49190
Quantity treated on site 2nd-following year:	49190
Quantity treated off site prior year:	0
Quantity treated off site current year:	0
Quantity treated off site following year:	0
Quantity treated off site 2nd-following year:	0
Catastrophic releases or other one-time events:	Not reported
Prod ratio/activity index:	.69
Prod ratio or activity:	PRODUCTION
1st SR reduction activity:	NA-NA
1st SR activity ID meth code and desc 1:	Not reported
1st SR activity ID meth code and desc 2:	Not reported
1st SR activity ID meth code and desc 3:	Not reported
EST Ann REDN 1st source REDN act code and desc:	Not reported
2nd SR activity code and desc:	Not reported
2nd SR activity ID meth code and desc 1:	Not reported
2nd SR activity ID meth code and desc 2:	Not reported
2nd SR activity ID meth code and desc 3:	Not reported
EST Ann REDN 2nd source REDN act code and desc:	Not reported
3rd SR activity code and desc:	Not reported
3rd SR activity ID meth code and desc 1:	Not reported
3rd SR activity ID meth code and desc 2:	Not reported
3rd SR activity ID meth code and desc 3:	Not reported
EST Ann REDN 3rd source REDN act code and desc:	Not reported
4th SR activity code and desc:	Not reported
4th SR activity ID meth code and desc 1:	Not reported
4th SR activity ID meth code and desc 2:	Not reported
4th SR activity ID meth code and desc 3:	Not reported
EST Ann REDN 4th source REDN act code and desc:	Not reported

Detailed On-site Waste Treatment Methods and Efficiency:

Cas number:	007697372
Document control number:	1318216739488
Chemical name:	NITRIC ACID
Classification:	TRI
Unit of measure:	Pounds
Stream 1 - waste stream code:	Wastewater (aqueous waste)
Stream 1 - trtmt method - sequence 1:	Neutralization
Stream 1 - trtmt method - sequence 2:	Settling or clarification
Stream 1 - trtmt method - sequence 3:	Sludge treatment and/or dewatering
Stream 1 - trtmt method - sequence 4:	Evaporation
Stream 1 - trtmt method - sequence 5:	Not reported
Stream 1 - trtmt method - sequence 6:	Not reported
Stream 1 - trtmt method - sequence 7:	Not reported
Stream 1 - trtmt method - sequence 8:	Not reported
Stream 1 - based on operating data:	NO
Stream 2 - waste stream code:	Not reported
Stream 2 - trtmt method - sequence 1:	Not reported
Stream 2 - trtmt method - sequence 2:	Not reported
Stream 2 - trtmt method - sequence 3:	Not reported
Stream 2 - trtmt method - sequence 4:	Not reported
Stream 2 - trtmt method - sequence 5:	Not reported
Stream 2 - trtmt method - sequence 6:	Not reported

Map ID
 Direction
 Distance
 Elevation

MAP FINDINGS

Site

Database(s)

EDR ID Number
 EPA ID Number

S T & I INC (Continued)

1000244889

Stream 2 - trtmt method - sequence 7:	Not reported
Stream 2 - trtmt method - sequence 8:	Not reported
Stream 2 - based on operating data:	Not reported
Stream 3 - waste stream code:	Not reported
Stream 3 - trtmt method - sequence 1:	Not reported
Stream 3 - trtmt method - sequence 2:	Not reported
Stream 3 - trtmt method - sequence 3:	Not reported
Stream 3 - trtmt method - sequence 4:	Not reported
Stream 3 - trtmt method - sequence 5:	Not reported
Stream 3 - trtmt method - sequence 6:	Not reported
Stream 3 - trtmt method - sequence 7:	Not reported
Stream 3 - trtmt method - sequence 8:	Not reported
Stream 3 - based on operating data:	Not reported
Stream 4 - waste stream code:	Not reported
Stream 4 - trtmt method - sequence 1:	Not reported
Stream 4 - trtmt method - sequence 2:	Not reported
Stream 4 - trtmt method - sequence 3:	Not reported
Stream 4 - trtmt method - sequence 4:	Not reported
Stream 4 - trtmt method - sequence 5:	Not reported
Stream 4 - trtmt method - sequence 6:	Not reported
Stream 4 - trtmt method - sequence 7:	Not reported
Stream 4 - trtmt method - sequence 8:	Not reported
Stream 4 - based on operating data:	Not reported
Stream 5 - waste stream code:	Not reported
Stream 5 - trtmt method - sequence 1:	Not reported
Stream 5 - trtmt method - sequence 2:	Not reported
Stream 5 - trtmt method - sequence 3:	Not reported
Stream 5 - trtmt method - sequence 4:	Not reported
Stream 5 - trtmt method - sequence 5:	Not reported
Stream 5 - trtmt method - sequence 6:	Not reported
Stream 5 - trtmt method - sequence 7:	Not reported
Stream 5 - trtmt method - sequence 8:	Not reported
Stream 5 - based on operating data:	Not reported

TRI ID:	90723STNCX7517J
Cas number:	007664393
Chemical name:	HYDROGEN FLUORIDE
Classification:	TRI
Unit of measure:	Pounds
Metal ind:	NO
Revision code 1:	Not reported
Revision code 2:	Not reported
Maximum amount on site:	03
Fugitive air emissions - total release pounds:	Not reported
Fugitive air emissions - total release range code:	A
Total fugitive air emissions:	5
Fugitive air emissions - basis of estimate:	Other
Stack air emissions - release pounds:	Not reported
Stack air emissions - release range code:	A
Total stack air emissions:	5
Stack air emissions - basis of estimate:	Other
Total air emissions:	10
Discharges to stream a - stream name:	NA
Total discharges to stream a:	0
Discharges to stream a - basis of estimate:	Not reported
Discharges to stream a - % from stormwater:	Not reported

Map ID
Direction
Distance
Elevation

MAP FINDINGS

Site

Database(s)

EDR ID Number
EPA ID Number

S T & I INC (Continued)

1000244889

Discharges to stream b - stream name:	Not reported
Total discharges to stream b:	Not reported
Discharges to stream b - basis of estimate:	Not reported
Discharges to stream b - % from stormwater:	Not reported
Discharges to stream c - stream name:	Not reported
Total discharges to stream c:	Not reported
Discharges to stream c - basis of estimate:	Not reported
Discharges to stream c - % from stormwater:	Not reported
Discharges to stream d - stream name:	Not reported
Total discharges to stream d:	Not reported
Discharges to stream d - basis of estimate:	Not reported
Discharges to stream d - % from stormwater:	Not reported
Discharges to stream e - stream name:	Not reported
Total discharges to stream e:	Not reported
Discharges to stream e - basis of estimate:	Not reported
Discharges to stream e - % from stormwater:	Not reported
Discharges to stream f - stream name:	Not reported
Total discharges to stream f:	Not reported
Discharges to stream f - basis of estimate:	Not reported
Discharges to stream f - % from stormwater:	Not reported
Discharges to stream g - stream name:	Not reported
Total discharges to stream g:	Not reported
Discharges to stream g - basis of estimate:	Not reported
Discharges to stream g - % from stormwater:	Not reported
Total number of receiving streams:	0
Total surface water discharge:	0
Total on-site underground inj - pounds:	Not reported
On-site underground inj - basis of estimate:	Not reported
Total on-site ugrnd inj to cl i wells - pounds:	0
On-site underground inj to c1 i wells - basis of estimate:	Not reported
Total on-site ugrnd inj to cl ii-v wells - pounds:	0
On-site ungrnd inj to cl ii-v wells - basis of estimate:	Not reported
Total on-site underground injection:	0
Total on-site landfills:	Not reported
On-site landfills - basis of estimate:	Not reported
Total on-site RCRA subtitle c landfills:	0
On-site RCRA subtitle c landfills - basis of estimate:	Not reported
Total other on-site landfills:	0
Other landfills - basis of estimate:	Not reported
Total on-site land treatment:	0
Land trtmt/appl farming - basis of estimate:	Not reported
Total surface impoundments:	Not reported
Surface impoundment - basis of estimate:	Not reported
Total RCRA c surface impoundments:	0
RCRA c Surface impoundment - basis of estimate:	Not reported
Total other surface impoundments:	0
Other surface impoundment - basis of estimate:	Not reported
Total other disposal:	0
Other disposal - basis of estimate:	Not reported
Total on-site land releases:	0
Total on-site releases:	10
Off-site - POTW releases:	0
Off-site - storage only:	0
Off-site - solid/stab - metals:	0
Off-site - wastewater treatment release - metals:	0
Off-site - solid/stab - release - metals:	0
Off-site - wastewater treatment - metals:	0

Map ID
 Direction
 Distance
 Elevation

MAP FINDINGS

Site

Database(s)

EDR ID Number
 EPA ID Number

S T & I INC (Continued)

1000244889

Off-site - underground injection:	0
Off-site - underground injection - class 1 wells:	0
Off-site - underground injection - class ii-v wells:	0
Off-site - landfills/disposal surface impoundments:	0
Off-site - surface impoundment:	0
Off-site - RCRA subtitle c surface impoundments:	0
Off-site - other surface impoundments:	0
Off-site - other landfills:	0
Off-site - RCRA subtitle c landfills:	0
Off-site - disposal - land treatment:	0
Off-site - disposal - other land disposal:	0
Off-site - disposal - other off-site management:	0
Off-site - disposal - transfer to waste broker:	0
Off-site - disposal - unknown:	0
Total transferred off site for disposal:	0
Off-site - recycling - solvents/organics recovery:	0
Off-site - recycling -metals recovery:	0
Off-site - recycling - other reuse or recovery:	0
Off-site - recycling - acid regeneration:	0
Off-site - recycling - transfer to waste broker:	0
Total transferred off site for recycling:	0
Off-site - energy recovery:	0
Off-site - transfer to waste broker for energy recovery:	0
Total transferred off site for energy recovery:	0
Off-site - POTW treatment:	0
Off-site - solid/stab treatment - non metals:	0
Off-site -incineration/thermal treatment:	0
Off-site - incineration/insignificant heat value:	0
Off-site - wastewater treatment - non-metals:	0
Off-site - other waste treatment:	0
Off-site - transfer to waste broker - waste treatment:	0
Total transferred off site for treatment:	0
Off-site - transfer to waste broker:	0
Total transferred off site for further waste management:	0
Total POTW transfer:	0
Energy recovery on site current year:	0
Recycled on site current year:	0
Treated on site current year:	11515
Total on-site waste management:	11515
On-site energy recovery method 1:	Not Applicable
On-site energy recovery method 2:	Not reported
On-site energy recovery method 3:	Not Applicable
On-site energy recovery method 4:	Not reported
On-site recycling processes method 1:	Not Applicable
On-site recycling processes method 2:	Not reported
On-site recycling processes method 3:	Not reported
On-site recycling processes method 4:	Not reported
On-site recycling processes method 5:	Not reported
On-site recycling processes method 6:	Not reported
On-site recycling processes method 7:	Not reported
FRS Facility ID:	110000475977
Elemental Metal Included:	NO
Waste Rock Pile managed Indicator:	0
Waste Rock Quantity:	Not reported
Off Site - POTW Releases 81C:	0
Off Site - POTW Releases 81D:	0

Map ID
Direction
Distance
Elevation

MAP FINDINGS

Site

Database(s)

EDR ID Number
EPA ID Number

S T & I INC (Continued)

1000244889

Chemical Activities and Uses:

Cas number:	007664393
Document control number:	1318216739490
Chemical name:	HYDROGEN FLUORIDE
Classification:	TRI
Unit of measure:	Pounds
Produce the chemical:	No
Import the chemical:	No
On-site use of the chemical:	No
Sale or distribution of the chemical:	No
As a byproduct:	No
As a manufactured impurity:	No
Used as a reactant:	No
P101 feedstocks:	No
P102 raw materials:	No
P103 intermediates:	No
P104 initiators:	No
P199 other:	No
Added as a formulation component:	No
P201 additives:	No
P202 dyes:	No
P203 reaction diluents:	No
P204 initiators:	No
P205 solvents:	No
P206 inhibitors:	No
P207 emulsifiers:	No
P208 surfactants:	No
P209 lubricants:	No
P210 flame retardants:	No
P211 rheological modifiers:	No
P299 other:	No
Used as an article component:	No
Repackaging:	No
As a process impurity:	No
Processed / recycling:	No
Used as a chemical processing aid:	No
Z101 process solvents:	No
Z102 catalysts:	No
Z103 inhibitors:	No
Z104 initiators:	No
Z105 reaction terminators:	No
Z106 solution buffers:	No
Z199 other:	No
Used as a manufacturing aid:	Yes
Z201 process lubricants:	No
Z202 metalworking fluids:	No
Z203 coolants:	No
Z204 refrigerants:	No
Z205 hydraulic fluids:	No
Z299 other:	No
Ancillary or other use:	No
Z301 cleaner:	No
Z302 degreaser:	No
Z303 lubricant:	No
Z304 fuel:	No
Z305 flame retardant:	No
Z306 waste treatment:	No

Map ID
Direction
Distance
Elevation

MAP FINDINGS

Site

Database(s)

EDR ID Number
EPA ID Number

S T & I INC (Continued)

1000244889

Z307 water treatment:	No
Z308 construction materials:	No
Z399 other:	No
Submitted Facility Name:	SURFACE TREATMENT & INSPECTION (ST&I) INC.
Submitted Street:	7517 JEFFERSON ST
Submitted City:	PARAMOUNT
Submitted County:	LOS ANGELES
Submitted State:	CA
Submitted Zip Code:	90723
Submitted BIA Code:	Not reported
Submitted Tribe Name:	Not reported
Submitted Parent Company Name:	Not reported
Submitted Parent Company DB Number:	Not reported
Submitted Standardized Parent Company Name:	NA
Submitted Primary NAICS Code:	332812
Submitted Industry Code:	332
Submitted Industry Name:	Fabricated Metals
Industry Code:	332
Industry Name:	Fabricated Metals
Last year the facility reported:	2019
First year the facility reported:	1987
Number of forms submitted:	3
Total number of forms submitted:	94 20200808

Detailed Source Reduction Activities and Methods:

Cas number:	007664393
Document control number:	1318216739490
Chemical name:	HYDROGEN FLUORIDE
Classification:	TRI
Unit of measure:	Pounds
On-site limited releases - prior year:	0
On-site limited releases - current year:	0
On-site limited releases - following year:	0
On-site limited releases - 2nd-following year:	0
Other on-site releases - prior year:	10
Other on-site releases - current year:	10
Other on-site releases - following year:	10
Other on-site releases - 2nd-following year:	10
Off-site limited releases - prior year:	0
Off-site limited releases - current year:	0
Off-site limited releases - following year:	0
Off-site limited releases - 2nd-following year:	0
Other off-site releases - previous year:	0
Other off-site releases - current year:	0
Other off-site releases - following year:	0
Other off-site releases - 2nd-following year:	0
Energy recovery on site prior year:	0
Energy recovery on site current year:	0
Energy recovery on site following year:	0
Energy recovery on site 2nd-following year:	0
Energy recovery off site prior year:	0
Energy recovery off site current year:	0
Energy recovery off site following year:	0
Energy recovery off site 2nd-following year:	0
Quantity recycled on site prior year:	0
Quantity recycled on site current year:	0

Map ID
Direction
Distance
Elevation

MAP FINDINGS

Site

Database(s)

EDR ID Number
EPA ID Number

S T & I INC (Continued)

1000244889

Quantity recycled on site following year:	0
Quantity recycled on site 2nd-following year:	0
Quantity recycled off site prior year:	0
Quantity recycled off site current year:	0
Quantity recycled off site following year:	0
Quantity recycled off site 2nd-following year:	0
Quantity treated on site prior year:	16660
Quantity treated on site current year:	11515
Quantity treated on site following year:	11515
Quantity treated on site 2nd-following year:	11515
Quantity treated off site prior year:	0
Quantity treated off site current year:	0
Quantity treated off site following year:	0
Quantity treated off site 2nd-following year:	0
Catastrophic releases or other one-time events:	Not reported
Prod ratio/activity index:	.69
Prod ratio or activity:	PRODUCTION
1st SR reduction activity:	NA-NA
1st SR activity ID meth code and desc 1:	Not reported
1st SR activity ID meth code and desc 2:	Not reported
1st SR activity ID meth code and desc 3:	Not reported
EST Ann REDN 1st source REDN act code and desc:	Not reported
2nd SR activity code and desc:	Not reported
2nd SR activity ID meth code and desc 1:	Not reported
2nd SR activity ID meth code and desc 2:	Not reported
2nd SR activity ID meth code and desc 3:	Not reported
EST Ann REDN 2nd source REDN act code and desc:	Not reported
3rd SR activity code and desc:	Not reported
3rd SR activity ID meth code and desc 1:	Not reported
3rd SR activity ID meth code and desc 2:	Not reported
3rd SR activity ID meth code and desc 3:	Not reported
EST Ann REDN 3rd source REDN act code and desc:	Not reported
4th SR activity code and desc:	Not reported
4th SR activity ID meth code and desc 1:	Not reported
4th SR activity ID meth code and desc 2:	Not reported
4th SR activity ID meth code and desc 3:	Not reported
EST Ann REDN 4th source REDN act code and desc:	Not reported

Detailed On-site Waste Treatment Methods and Efficiency:

Cas number:	007664393
Document control number:	1318216739490
Chemical name:	HYDROGEN FLUORIDE
Classification:	TRI
Unit of measure:	Pounds
Stream 1 - waste stream code:	Wastewater (aqueous waste)
Stream 1 - trtmt method - sequence 1:	Neutralization
Stream 1 - trtmt method - sequence 2:	Settling or clarification
Stream 1 - trtmt method - sequence 3:	Sludge treatment and/or dewatering
Stream 1 - trtmt method - sequence 4:	Evaporation
Stream 1 - trtmt method - sequence 5:	Not reported
Stream 1 - trtmt method - sequence 6:	Not reported
Stream 1 - trtmt method - sequence 7:	Not reported
Stream 1 - trtmt method - sequence 8:	Not reported
Stream 1 - based on operating data:	NO
Stream 2 - waste stream code:	Not reported
Stream 2 - trtmt method - sequence 1:	Not reported
Stream 2 - trtmt method - sequence 2:	Not reported

Map ID
Direction
Distance
Elevation

MAP FINDINGS

Site

Database(s)

EDR ID Number
EPA ID Number

S T & I INC (Continued)

1000244889

Stream 2 - trtmt method - sequence 3:	Not reported
Stream 2 - trtmt method - sequence 4:	Not reported
Stream 2 - trtmt method - sequence 5:	Not reported
Stream 2 - trtmt method - sequence 6:	Not reported
Stream 2 - trtmt method - sequence 7:	Not reported
Stream 2 - trtmt method - sequence 8:	Not reported
Stream 2 - based on operating data:	Not reported
Stream 3 - waste stream code:	Not reported
Stream 3 - trtmt method - sequence 1:	Not reported
Stream 3 - trtmt method - sequence 2:	Not reported
Stream 3 - trtmt method - sequence 3:	Not reported
Stream 3 - trtmt method - sequence 4:	Not reported
Stream 3 - trtmt method - sequence 5:	Not reported
Stream 3 - trtmt method - sequence 6:	Not reported
Stream 3 - trtmt method - sequence 7:	Not reported
Stream 3 - trtmt method - sequence 8:	Not reported
Stream 3 - based on operating data:	Not reported
Stream 4 - waste stream code:	Not reported
Stream 4 - trtmt method - sequence 1:	Not reported
Stream 4 - trtmt method - sequence 2:	Not reported
Stream 4 - trtmt method - sequence 3:	Not reported
Stream 4 - trtmt method - sequence 4:	Not reported
Stream 4 - trtmt method - sequence 5:	Not reported
Stream 4 - trtmt method - sequence 6:	Not reported
Stream 4 - trtmt method - sequence 7:	Not reported
Stream 4 - trtmt method - sequence 8:	Not reported
Stream 4 - based on operating data:	Not reported
Stream 5 - waste stream code:	Not reported
Stream 5 - trtmt method - sequence 1:	Not reported
Stream 5 - trtmt method - sequence 2:	Not reported
Stream 5 - trtmt method - sequence 3:	Not reported
Stream 5 - trtmt method - sequence 4:	Not reported
Stream 5 - trtmt method - sequence 5:	Not reported
Stream 5 - trtmt method - sequence 6:	Not reported
Stream 5 - trtmt method - sequence 7:	Not reported
Stream 5 - trtmt method - sequence 8:	Not reported
Stream 5 - based on operating data:	Not reported

ICIS:

Enforcement Action ID:	09-2000-0264
FRS ID:	110000475977
Action Name:	SURFACE TREATMENT AND INSPECTION
Facility Name:	SURFACE TREATMENT & INSPECTION ST&I
Facility Address:	7517 JEFFERSON ST. PARAMOUNT, CA 907234027
Enforcement Action Type:	EPCRA 325 Action For Penalty
Facility County:	LOS ANGELES
Program System Acronym:	ICIS
Enforcement Action Forum Desc:	Administrative - Formal
EA Type Code:	325
Facility SIC Code:	3449
Federal Facility ID:	Not reported
Latitude in Decimal Degrees:	33.89289
Longitude in Decimal Degrees:	-118.168467
Permit Type Desc:	Not reported
Program System Acronym:	27653

Map ID
Direction
Distance
Elevation

MAP FINDINGS

Site

Database(s)

EDR ID Number
EPA ID Number

S T & I INC (Continued)

1000244889

Facility NAICS Code: Not reported
Tribal Land Code: Not reported

Facility Name: SURFACE TREATMENT & INSPECTION ST&I
Address: 7517 JEFFERSON ST.
Tribal Indicator: N
Fed Facility: No
NAIC Code: Not reported
SIC Code: 3449

Facility Name: SURFACE TREATMENT & INSPECTION ST&I
Address: 7517 JEFFERSON ST.
Tribal Indicator: N
Fed Facility: No
NAIC Code: Not reported
SIC Code: 3449

Facility Name: SURFACE TREATMENT & INSPECTION ST&I
Address: 7517 JEFFERSON ST.
Tribal Indicator: N
Fed Facility: No
NAIC Code: Not reported
SIC Code: 3449

Facility Name: SURFACE TREATMENT & INSPECTION ST&I
Address: 7517 JEFFERSON ST.
Tribal Indicator: N
Fed Facility: No
NAIC Code: Not reported
SIC Code: 3449

Facility Name: SURFACE TREATMENT & INSPECTION ST&I
Address: 7517 JEFFERSON ST.
Tribal Indicator: N
Fed Facility: No
NAIC Code: Not reported
SIC Code: 3449

Facility Name: SURFACE TREATMENT & INSPECTION ST&I
Address: 7517 JEFFERSON ST.
Tribal Indicator: N
Fed Facility: No
NAIC Code: Not reported
SIC Code: 3449

Facility Name: SURFACE TREATMENT & INSPECTION ST&I
Address: 7517 JEFFERSON ST.
Tribal Indicator: N
Fed Facility: No
NAIC Code: Not reported
SIC Code: 3449

FINDS:
Registry ID: 110000475977

Map ID
Direction
Distance
Elevation

MAP FINDINGS

Site

Database(s)

EDR ID Number
EPA ID Number

S T & I INC (Continued)

1000244889

Click Here:

Environmental Interest/Information System:

NCDB (National Compliance Data Base) supports implementation of the Federal Insecticide, Fungicide, and Rodenticide Act (FIFRA) and the Toxic Substances Control Act (TSCA). The system tracks inspections in regions and states with cooperative agreements, enforcement actions, and settlements.

US EPA TRIS (Toxics Release Inventory System) contains information from facilities on the amounts of over 300 listed toxic chemicals that these facilities release directly to air, water, land, or that are transported off-site.

California Hazardous Waste Tracking System - Datamart (HWTS-DATAMART) provides California with information on hazardous waste shipments for generators, transporters, and treatment, storage, and disposal facilities.

RCRAInfo is a national information system that supports the Resource Conservation and Recovery Act (RCRA) program through the tracking of events and activities related to facilities that generate, transport, and treat, store, or dispose of hazardous waste. RCRAInfo allows RCRA program staff to track the notification, permit, compliance, and corrective action activities required under RCRA.

STATE MASTER

HAZARDOUS WASTE BIENNIAL REPORTER

ICIS (Integrated Compliance Information System) is the Integrated Compliance Information System and provides a database that, when complete, will contain integrated Enforcement and Compliance information across most of EPA's programs. The vision for ICIS is to replace EPA's independent databases that contain Enforcement data with a single repository for that information. Currently, ICIS contains all Federal Administrative and Judicial enforcement actions. This information is maintained in ICIS by EPA in the Regional offices and it Headquarters. A future release of ICIS will replace the Permit Compliance System (PCS) which supports the NPDES and will integrate that information with Federal actions already in the system. ICIS also has the capability to track other activities occurring in the Region that support Compliance and Enforcement programs. These include; Incident Tracking, Compliance Assistance, and Compliance Monitoring.

[Click this hyperlink](#) while viewing on your computer to access additional FINDS: detail in the EDR Site Report.

ECHO:

Envid: 1000244889
Registry ID: 110000475977
DFR URL: <http://echo.epa.gov/detailed-facility-report?fid=110000475977>
Name: S T & I INC
Address: 7517 JEFFERSON ST.
City,State,Zip: PARAMOUNT, CA 90723

EMI:

Name: S.T. & I. INC
Address: 7517 JEFFERSON ST
City,State,Zip: PARAMOUNT, CA 907230000
Year: 1987
County Code: 19
Air Basin: SC

Map ID
Direction
Distance
Elevation

MAP FINDINGS

Site

Database(s)

EDR ID Number
EPA ID Number

S T & I INC (Continued)

1000244889

Facility ID: 24244
Air District Name: SC
SIC Code: 3479
Air District Name: SOUTH COAST AQMD
Community Health Air Pollution Info System: Not reported
Consolidated Emission Reporting Rule: Not reported
Total Organic Hydrocarbon Gases Tons/Yr: 0
Reactive Organic Gases Tons/Yr: 0
Carbon Monoxide Emissions Tons/Yr: 0
NOX - Oxides of Nitrogen Tons/Yr: 1
SOX - Oxides of Sulphur Tons/Yr: 0
Particulate Matter Tons/Yr: 0
Part. Matter 10 Micrometers and Smlr Tons/Yr:0

Name: S.T. & I. INC.
Address: 7517 JEFFERSON ST
City,State,Zip: PARAMOUNT, CA 907230000
Year: 1990
County Code: 19
Air Basin: SC
Facility ID: 24244
Air District Name: SC
SIC Code: 8711
Air District Name: SOUTH COAST AQMD
Community Health Air Pollution Info System: Not reported
Consolidated Emission Reporting Rule: Not reported
Total Organic Hydrocarbon Gases Tons/Yr: 0
Reactive Organic Gases Tons/Yr: 0
Carbon Monoxide Emissions Tons/Yr: 0
NOX - Oxides of Nitrogen Tons/Yr: 1
SOX - Oxides of Sulphur Tons/Yr: 0
Particulate Matter Tons/Yr: 0
Part. Matter 10 Micrometers and Smlr Tons/Yr:0

NPDES:

Name: SURFACE TREATMENT INSPECTION
Address: 7517 JEFFERSON ST
City,State,Zip: PARAMOUNT, CA 90723
Facility Status: Active
NPDES Number: CAS000001
Region: 4
Agency Number: 0
Regulatory Measure ID: 189369
Place ID: Not reported
Order Number: 97-03-DWQ
WDID: 4 19I004459
Regulatory Measure Type: Enrollee
Program Type: Industrial
Adoption Date Of Regulatory Measure: Not reported
Effective Date Of Regulatory Measure: 04/06/1992
Termination Date Of Regulatory Measure: Not reported
Expiration Date Of Regulatory Measure: Not reported
Discharge Address: 7517 Jefferson St
Discharge Name: Surface Treatment Inspection
Discharge City: Paramount
Discharge State: California
Discharge Zip: 90723

Map ID
Direction
Distance
Elevation

MAP FINDINGS

Site

Database(s)

EDR ID Number
EPA ID Number

S T & I INC (Continued)

1000244889

Status:	Not reported
Status Date:	Not reported
Operator Name:	Not reported
Operator Address:	Not reported
Operator City:	Not reported
Operator State:	Not reported
Operator Zip:	Not reported
NPDES as of 03/2018:	
NPDES Number:	CAS000001
Status:	Active
Agency Number:	0
Region:	4
Regulatory Measure ID:	189369
Order Number:	97-03-DWQ
Regulatory Measure Type:	Enrollee
Place ID:	Not reported
WDID:	4 19I004459
Program Type:	Industrial
Adoption Date Of Regulatory Measure:	Not reported
Effective Date Of Regulatory Measure:	04/06/1992
Expiration Date Of Regulatory Measure:	Not reported
Termination Date Of Regulatory Measure:	Not reported
Discharge Name:	Surface Treatment Inspection
Discharge Address:	7517 Jefferson St
Discharge City:	Paramount
Discharge State:	California
Discharge Zip:	90723
Received Date:	Not reported
Processed Date:	Not reported
Status:	Not reported
Status Date:	Not reported
Place Size:	Not reported
Place Size Unit:	Not reported
Contact:	Not reported
Contact Title:	Not reported
Contact Phone:	Not reported
Contact Phone Ext:	Not reported
Contact Email:	Not reported
Operator Name:	Not reported
Operator Address:	Not reported
Operator City:	Not reported
Operator State:	Not reported
Operator Zip:	Not reported
Operator Contact:	Not reported
Operator Contact Title:	Not reported
Operator Contact Phone:	Not reported
Operator Contact Phone Ext:	Not reported
Operator Contact Email:	Not reported
Operator Type:	Not reported
Developer:	Not reported
Developer Address:	Not reported
Developer City:	Not reported
Developer State:	Not reported
Developer Zip:	Not reported
Developer Contact:	Not reported
Developer Contact Title:	Not reported
Constype Linear Utility Ind:	Not reported

Map ID
Direction
Distance
Elevation

MAP FINDINGS

Site

Database(s)

EDR ID Number
EPA ID Number

S T & I INC (Continued)

1000244889

Emergency Phone:	Not reported
Emergency Phone Ext:	Not reported
Constype Above Ground Ind:	Not reported
Constype Below Ground Ind:	Not reported
Constype Cable Line Ind:	Not reported
Constype Comm Line Ind:	Not reported
Constype Commercial Ind:	Not reported
Constype Electrical Line Ind:	Not reported
Constype Gas Line Ind:	Not reported
Constype Industrial Ind:	Not reported
Constype Other Description:	Not reported
Constype Other Ind:	Not reported
Constype Recons Ind:	Not reported
Constype Residential Ind:	Not reported
Constype Transport Ind:	Not reported
Constype Utility Description:	Not reported
Constype Utility Ind:	Not reported
Constype Water Sewer Ind:	Not reported
Dir Discharge Uswater Ind:	Not reported
Receiving Water Name:	Not reported
Certifier:	Not reported
Certifier Title:	Not reported
Certification Date:	Not reported
Primary Sic:	Not reported
Secondary Sic:	Not reported
Tertiary Sic:	Not reported
NPDES Number:	Not reported
Status:	Not reported
Agency Number:	Not reported
Region:	4
Regulatory Measure ID:	189369
Order Number:	Not reported
Regulatory Measure Type:	Industrial
Place ID:	Not reported
WDID:	4 19I004459
Program Type:	Not reported
Adoption Date Of Regulatory Measure:	Not reported
Effective Date Of Regulatory Measure:	Not reported
Expiration Date Of Regulatory Measure:	Not reported
Termination Date Of Regulatory Measure:	Not reported
Discharge Name:	Not reported
Discharge Address:	Not reported
Discharge City:	Not reported
Discharge State:	Not reported
Discharge Zip:	Not reported
Received Date:	05/09/2008
Processed Date:	04/06/1992
Status:	Active
Status Date:	04/06/1992
Place Size:	18000
Place Size Unit:	SqFt
Contact:	Ed Alcares
Contact Title:	Not reported
Contact Phone:	562-634-6396
Contact Phone Ext:	Not reported
Contact Email:	lalcares@pacbell.net

Map ID
Direction
Distance
Elevation

MAP FINDINGS

Site

Database(s)

EDR ID Number
EPA ID Number

S T & I INC (Continued)

1000244889

Operator Name: Surface Treatment Inspection
Operator Address: 7517 Jefferson St
Operator City: Paramount
Operator State: California
Operator Zip: 90723
Operator Contact: Ed Alcares
Operator Contact Title: Not reported
Operator Contact Phone: 562-634-6396
Operator Contact Phone Ext: Not reported
Operator Contact Email: lalcares@pacbell.net
Operator Type: Private Business
Developer: Not reported
Developer Address: Not reported
Developer City: Not reported
Developer State: California
Developer Zip: Not reported
Developer Contact: Not reported
Developer Contact Title: Not reported
Constype Linear Utility Ind: Not reported
Emergency Phone: 562-634-6396
Emergency Phone Ext: Not reported
Constype Above Ground Ind: Not reported
Constype Below Ground Ind: Not reported
Constype Cable Line Ind: Not reported
Constype Comm Line Ind: Not reported
Constype Commercial Ind: Not reported
Constype Electrical Line Ind: Not reported
Constype Gas Line Ind: Not reported
Constype Industrial Ind: Not reported
Constype Other Description: Not reported
Constype Other Ind: Not reported
Constype Recons Ind: Not reported
Constype Residential Ind: Not reported
Constype Transport Ind: Not reported
Constype Utility Description: Not reported
Constype Utility Ind: Not reported
Constype Water Sewer Ind: Not reported
Dir Discharge Uswater Ind: N
Receiving Water Name: Los Angeles River
Certifier: William Glass
Certifier Title: VP of Quality
Certification Date: 19-FEB-15
Primary Sic: 3449-Miscellaneous Structural Metal Work
Secondary Sic: Not reported
Tertiary Sic: Not reported

Name: SURFACE TREATMENT INSPECTION
Address: 7517 JEFFERSON ST
City,State,Zip: PARAMOUNT, CA 90723
Facility Status: Not reported
NPDES Number: Not reported
Region: Not reported
Agency Number: Not reported
Regulatory Measure ID: Not reported
Place ID: Not reported
Order Number: Not reported

Map ID
Direction
Distance
Elevation

MAP FINDINGS

Site

Database(s)

EDR ID Number
EPA ID Number

S T & I INC (Continued)

1000244889

WDID: 4 19I004459
Regulatory Measure Type: Industrial
Program Type: Not reported
Adoption Date Of Regulatory Measure: Not reported
Effective Date Of Regulatory Measure: Not reported
Termination Date Of Regulatory Measure: Not reported
Expiration Date Of Regulatory Measure: Not reported
Discharge Address: Not reported
Discharge Name: Not reported
Discharge City: Not reported
Discharge State: Not reported
Discharge Zip: Not reported
Status: Active
Status Date: 04/06/1992
Operator Name: Surface Treatment Inspection
Operator Address: 7517 Jefferson St
Operator City: Paramount
Operator State: California
Operator Zip: 90723

NPDES as of 03/2018:

NPDES Number: CAS000001
Status: Active
Agency Number: 0
Region: 4
Regulatory Measure ID: 189369
Order Number: 97-03-DWQ
Regulatory Measure Type: Enrollee
Place ID: Not reported
WDID: 4 19I004459
Program Type: Industrial
Adoption Date Of Regulatory Measure: Not reported
Effective Date Of Regulatory Measure: 04/06/1992
Expiration Date Of Regulatory Measure: Not reported
Termination Date Of Regulatory Measure: Not reported
Discharge Name: Surface Treatment Inspection
Discharge Address: 7517 Jefferson St
Discharge City: Paramount
Discharge State: California
Discharge Zip: 90723
Received Date: Not reported
Processed Date: Not reported
Status: Not reported
Status Date: Not reported
Place Size: Not reported
Place Size Unit: Not reported
Contact: Not reported
Contact Title: Not reported
Contact Phone: Not reported
Contact Phone Ext: Not reported
Contact Email: Not reported
Operator Name: Not reported
Operator Address: Not reported
Operator City: Not reported
Operator State: Not reported
Operator Zip: Not reported
Operator Contact: Not reported
Operator Contact Title: Not reported

Map ID
Direction
Distance
Elevation

MAP FINDINGS

Site

Database(s)

EDR ID Number
EPA ID Number

S T & I INC (Continued)

1000244889

Operator Contact Phone:	Not reported
Operator Contact Phone Ext:	Not reported
Operator Contact Email:	Not reported
Operator Type:	Not reported
Developer:	Not reported
Developer Address:	Not reported
Developer City:	Not reported
Developer State:	Not reported
Developer Zip:	Not reported
Developer Contact:	Not reported
Developer Contact Title:	Not reported
Constype Linear Utility Ind:	Not reported
Emergency Phone:	Not reported
Emergency Phone Ext:	Not reported
Constype Above Ground Ind:	Not reported
Constype Below Ground Ind:	Not reported
Constype Cable Line Ind:	Not reported
Constype Comm Line Ind:	Not reported
Constype Commercial Ind:	Not reported
Constype Electrical Line Ind:	Not reported
Constype Gas Line Ind:	Not reported
Constype Industrial Ind:	Not reported
Constype Other Description:	Not reported
Constype Other Ind:	Not reported
Constype Recons Ind:	Not reported
Constype Residential Ind:	Not reported
Constype Transport Ind:	Not reported
Constype Utility Description:	Not reported
Constype Utility Ind:	Not reported
Constype Water Sewer Ind:	Not reported
Dir Discharge Uswater Ind:	Not reported
Receiving Water Name:	Not reported
Certifier:	Not reported
Certifier Title:	Not reported
Certification Date:	Not reported
Primary Sic:	Not reported
Secondary Sic:	Not reported
Tertiary Sic:	Not reported
NPDES Number:	Not reported
Status:	Not reported
Agency Number:	Not reported
Region:	4
Regulatory Measure ID:	189369
Order Number:	Not reported
Regulatory Measure Type:	Industrial
Place ID:	Not reported
WDID:	4 19I004459
Program Type:	Not reported
Adoption Date Of Regulatory Measure:	Not reported
Effective Date Of Regulatory Measure:	Not reported
Expiration Date Of Regulatory Measure:	Not reported
Termination Date Of Regulatory Measure:	Not reported
Discharge Name:	Not reported
Discharge Address:	Not reported
Discharge City:	Not reported
Discharge State:	Not reported

Map ID
Direction
Distance
Elevation

MAP FINDINGS

Site

Database(s)

EDR ID Number
EPA ID Number

S T & I INC (Continued)

1000244889

Discharge Zip:	Not reported
Received Date:	05/09/2008
Processed Date:	04/06/1992
Status:	Active
Status Date:	04/06/1992
Place Size:	18000
Place Size Unit:	SqFt
Contact:	Ed Alcares
Contact Title:	Not reported
Contact Phone:	562-634-6396
Contact Phone Ext:	Not reported
Contact Email:	lalcares@pacbell.net
Operator Name:	Surface Treatment Inspection
Operator Address:	7517 Jefferson St
Operator City:	Paramount
Operator State:	California
Operator Zip:	90723
Operator Contact:	Ed Alcares
Operator Contact Title:	Not reported
Operator Contact Phone:	562-634-6396
Operator Contact Phone Ext:	Not reported
Operator Contact Email:	lalcares@pacbell.net
Operator Type:	Private Business
Developer:	Not reported
Developer Address:	Not reported
Developer City:	Not reported
Developer State:	California
Developer Zip:	Not reported
Developer Contact:	Not reported
Developer Contact Title:	Not reported
Constype Linear Utility Ind:	Not reported
Emergency Phone:	562-634-6396
Emergency Phone Ext:	Not reported
Constype Above Ground Ind:	Not reported
Constype Below Ground Ind:	Not reported
Constype Cable Line Ind:	Not reported
Constype Comm Line Ind:	Not reported
Constype Commercial Ind:	Not reported
Constype Electrical Line Ind:	Not reported
Constype Gas Line Ind:	Not reported
Constype Industrial Ind:	Not reported
Constype Other Description:	Not reported
Constype Other Ind:	Not reported
Constype Recons Ind:	Not reported
Constype Residential Ind:	Not reported
Constype Transport Ind:	Not reported
Constype Utility Description:	Not reported
Constype Utility Ind:	Not reported
Constype Water Sewer Ind:	Not reported
Dir Discharge Uswater Ind:	N
Receiving Water Name:	Los Angeles River
Certifier:	William Glass
Certifier Title:	VP of Quality
Certification Date:	19-FEB-15
Primary Sic:	3449-Miscellaneous Structural Metal Work
Secondary Sic:	Not reported
Tertiary Sic:	Not reported

Map ID
Direction
Distance
Elevation

MAP FINDINGS

Site

Database(s)

EDR ID Number
EPA ID Number

S T & I INC (Continued)

1000244889

WDS:

Name: ST&I
Address: 7517 Jefferson St
City: PARAMOUNT
Facility ID: 4 19I004459
Facility Type: Industrial - Facility that treats and/or disposes of liquid or semisolid wastes from any servicing, producing, manufacturing or processing operation of whatever nature, including mining, gravel washing, geothermal operations, air conditioning, ship building and repairing, oil production, storage and disposal operations, water pumping.
Facility Status: Active - Any facility with a continuous or seasonal discharge that is under Waste Discharge Requirements.
NPDES Number: CAS000001 The 1st 2 characters designate the state. The remaining 7 are assigned by the Regional Board
Subregion: 4
Facility Telephone: 5626346396
Facility Contact: LARRY ALCAREZ
Agency Name: ST&I
Agency Address: 7517 Jefferson St
Agency City,St,Zip: Paramount 907234027
Agency Contact: LARRY ALCAREZ
Agency Telephone: 5626346396
Agency Type: Private
SIC Code: 0
SIC Code 2: Not reported
Primary Waste Type: Not reported
Primary Waste: Not reported
Waste Type2: Not reported
Waste2: Not reported
Primary Waste Type: Not reported
Secondary Waste: Not reported
Secondary Waste Type: Not reported
Design Flow: 0
Baseline Flow: 0
Reclamation: Not reported
POTW: Not reported
Treat To Water: Minor Threat to Water Quality. A violation of a regional board order should cause a relatively minor impairment of beneficial uses compared to a major or minor threat. Not: All nurds without a TTWQ will be considered a minor threat to water quality unless coded at a higher Level. A Zero (0) may be used to code those NURDS that are found to represent no threat to water quality.
Complexity: Category C - Facilities having no waste treatment systems, such as cooling water dischargers or those who must comply through best management practices, facilities with passive waste treatment and disposal systems, such as septic systems with subsurface disposal, or dischargers having waste storage systems with land disposal such as dairy waste ponds.

CIWQS:

Name: SURFACE TREATMENT INSPECTION
Address: 7517 JEFFERSON ST
City,State,Zip: PARAMOUNT, CA 90723
Agency: Surface Treatment Inspection
Agency Address: 7517 Jefferson St, Paramount, CA 90723

Map ID
Direction
Distance
Elevation

MAP FINDINGS

Site

Database(s)

EDR ID Number
EPA ID Number

S T & I INC (Continued)

1000244889

Place/Project Type: Industrial - Miscellaneous Structural Metal Work
SIC/NAICS: 3449
Region: 4
Program: INDSTW
Regulatory Measure Status: Active
Regulatory Measure Type: Storm water industrial
Order Number: 2014-0057-DWQ
WDID: 4 19I004459
NPDES Number: CAS000001
Adoption Date: Not reported
Effective Date: 04/06/1992
Termination Date: Not reported
Expiration/Review Date: Not reported
Design Flow: Not reported
Major/Minor: Not reported
Complexity: Not reported
TTWQ: Not reported
Enforcement Actions within 5 years: 0
Violations within 5 years: 0
Latitude: 33.89292
Longitude: -118.16762

CERS:

Name: SURFACE TREATMENT INSPECTION
Address: 7517 JEFFERSON ST
City,State,Zip: PARAMOUNT, CA 90723
Site ID: 543698
CERS ID: 258376
CERS Description: Industrial Facility Storm Water

Violations:

Site ID: 543698
Site Name: Surface Treatment Inspection
Violation Date: 02-05-2009
Citation: 2014-0057-DWQ - Industrial General Permit
Violation Description: SW - Deficient BMP Implementation
Violation Notes: 3.7 & 5.2 SU of pH were detected at "Side yard" on 2/5/2009 & 2/13/2009, respectively. 108 & 109 mg/L of TSS were detected at "Side yard" on 2/5/09 & at "Front yard" on 2/13/09. 75 mg/L of Oil and Grease was detected at "Side yard" on 2/13/09.
Violation Division: Water Boards
Violation Program: INDSTW
Violation Source: SMARTS,

Evaluation:

Eval General Type: Compliance Evaluation Inspection
Eval Date: 01-10-2001
Violations Found: No
Eval Type: Industrial Storm Water Compliance Evaluation
Eval Notes: Observed new violation during inspection. Bmp's implemented and SW requirement are met. Stop rurring chromium in 1998 after none detected PH 5 tested for chrome for 3 year & no signs (eliminated testing)
Eval Division: Water Boards
Eval Program: INDSTW
Eval Source: SMARTS,
Eval General Type: Case Development Inspection

Map ID
 Direction
 Distance
 Elevation

MAP FINDINGS

Site

Database(s)

EDR ID Number
 EPA ID Number

S T & I INC (Continued)

1000244889

Eval Date: 12-20-2016
 Violations Found: No
 Eval Type: Industrial Storm Water Enforcement Follow-up
 Eval Notes: On December 20, 2016, Regional Board staff inspected the facility to verify compliance with permit requirements. At the time of the inspection, facility complied with permit requirements. Inspection report and inspection documents are attached to this file.

 Eval Division: Water Boards
 Eval Program: INDSTW
 Eval Source: SMARTS,

 Enforcement Action:
 Site ID: 543698
 Site Name: Surface Treatment Inspection
 Site Address: 7517 JEFFERSON ST
 Site City: PARAMOUNT
 Site Zip: 90723
 Enf Action Date: 06-21-2010
 Enf Action Type: Staff Enforcement Letter
 Enf Action Description: Staff Enforcement Letter
 Enf Action Notes: The letter, AR Review Benchmark Value, was sent to ensure that the permittee will develop and implement the BMPs to reduce or prevent pollutants in SW discharges. Letter also required permittee to submit evidence of implemented additional BMPs and SWPPP amendments if the permittee is already implementing the BMPs.

 Enf Action Division: Water Boards
 Enf Action Program: INDSTW
 Enf Action Source: SMARTS,

 Affiliation:
 Affiliation Type Desc: Owner/Operator
 Entity Name: Surface Treatment Inspection
 Entity Title: Operator
 Affiliation Address: 7517 Jefferson St
 Affiliation City: Paramount
 Affiliation State: CA
 Affiliation Country: Not reported
 Affiliation Zip: 90723
 Affiliation Phone: ,

**AD190
 ENE
 1/4-1/2
 0.349 mi.
 1841 ft.**

**CARSON/NORWALK PIPELINE PROJECT
 VARIOUS
 VARIOUS, CA 90000
 Site 4 of 4 in cluster AD**

**ENVIROSTOR S106568224
 VCP N/A**

**Relative:
 Higher
 Actual:
 70 ft.**

ENVIROSTOR:
 Name: CARSON/NORWALK PIPELINE PROJECT
 Address: VARIOUS
 City,State,Zip: VARIOUS, CA 90000
 Facility ID: 19460002
 Status: No Further Action
 Status Date: 06/11/1999
 Site Code: 300720
 Site Type: Voluntary Cleanup
 Site Type Detailed: Voluntary Cleanup

Map ID
Direction
Distance
Elevation

MAP FINDINGS

Site

Database(s)

EDR ID Number
EPA ID Number

CARSON/NORWALK PIPELINE PROJECT (Continued)

S106568224

Acres: 85
NPL: NO
Regulatory Agencies: HWMP
Lead Agency: HWMP
Program Manager: Not reported
Supervisor: * Greg Holmes
Division Branch: Cleanup Cypress
Assembly: 63
Senate: 33
Special Program: Voluntary Cleanup Program
Restricted Use: NO
Site Mgmt Req: NONE SPECIFIED
Funding: Responsible Party
Latitude: 33.88925
Longitude: -118.1601
APN: NONE SPECIFIED
Past Use: UNKNOWN, TRANSPORTATION - PIPELINE
Potential COC: Benzene Lead Methyl tertbutyl ether (MTBE Tetrachloroethylene (PCE
TPH-diesel TPH-JET FUEL 1,1,1-Trichloroethane (TCA Bromoform
(tribromomethane 1,2-Dibromoethane (EDB Ethylbenzene Toluene Xylenes
30003-NO 30013-NO 30016-NO 30022-NO 30024-NO 30026-NO 30272-NO
30182-NO 30550-NO 3002501-NO 30593-NO 30095-NO
Confirmed COC:
Potential Description: SOIL
Alias Name: KINDER MORGAN ENERGY PARTNERS, L.P.
Alias Type: Alternate Name
Alias Name: 110033618501
Alias Type: EPA (FRS #)
Alias Name: 300720
Alias Type: Project Code (Site Code)
Alias Name: 19460002
Alias Type: Envirostor ID Number

Completed Info:

Completed Area Name: PROJECT WIDE
Completed Sub Area Name: Not reported
Completed Document Type: Standard Voluntary Agreement
Completed Date: 10/20/1998
Comments: Not reported

Completed Area Name: PROJECT WIDE
Completed Sub Area Name: Not reported
Completed Document Type: *Voluntary Cleanup Agreement Completion
Completed Date: 06/11/1999
Comments: Prior to construction activities, reviewed and commented on four documents regarding a hazardous waste records search and a contingency plan if contaminated soil or groundwater was encountered during construction activities. During construction DTSC was on standby to provide consultation. Construction is now complete. Voluntary Cleanup Agreement completed on 06/11/99. During pipeline construction no DTSC field oversight or consultation was necessary due to unexpected hazardous substances encountered.

Completed Area Name: PROJECT WIDE
Completed Sub Area Name: Not reported
Completed Document Type: CEQA - Initial Study/ Environmental Impact Report
Completed Date: 09/23/1999
Comments: Not reported

Map ID
Direction
Distance
Elevation

MAP FINDINGS

Site

Database(s)

EDR ID Number
EPA ID Number

CARSON/NORWALK PIPELINE PROJECT (Continued)

S106568224

Completed Area Name: PROJECT WIDE
Completed Sub Area Name: Not reported
Completed Document Type: Correspondence
Completed Date: 09/16/1998
Comments: Not reported

Future Area Name: Not reported
Future Sub Area Name: Not reported
Future Document Type: Not reported
Future Due Date: Not reported
Schedule Area Name: Not reported
Schedule Sub Area Name: Not reported
Schedule Document Type: Not reported
Schedule Due Date: Not reported
Schedule Revised Date: Not reported

VCP:

Name: CARSON/NORWALK PIPELINE PROJECT
Address: VARIOUS
City,State,Zip: VARIOUS, CA 90000
Facility ID: 19460002
Site Type: Voluntary Cleanup
Site Type Detail: Voluntary Cleanup
Site Mgmt. Req.: NONE SPECIFIED
Acres: 85
National Priorities List: NO
Cleanup Oversight Agencies: HWMP
Lead Agency: HWMP
Lead Agency Description: DTSC - Hazardous Waste Management Program
Project Manager: Not reported
Supervisor: * Greg Holmes
Division Branch: Cleanup Cypress
Site Code: 300720
Assembly: 63
Senate: 33
Special Programs Code: Voluntary Cleanup Program
Status: No Further Action
Status Date: 06/11/1999
Restricted Use: NO
Funding: Responsible Party
Lat/Long: 33.88925 / -118.1601
APN: NONE SPECIFIED
Past Use: UNKNOWN, TRANSPORTATION - PIPELINE
Potential COC: 30003, 30013, 30016, 30022, 30024, 3002501, 30026, 30095, 30182, 30272, 30550, 30593
Confirmed COC: 30003-NO,30013-NO,30016-NO,30022-NO,30024-NO,30026-NO,30272-NO, 30182-NO,30550-NO,3002501-NO,30593-NO,30095-NO
Potential Description: SOIL
Alias Name: KINDER MORGAN ENERGY PARTNERS, L.P.
Alias Type: Alternate Name
Alias Name: 110033618501
Alias Type: EPA (FRS #)
Alias Name: 300720
Alias Type: Project Code (Site Code)
Alias Name: 19460002
Alias Type: Envirostor ID Number

Map ID
 Direction
 Distance
 Elevation

MAP FINDINGS

Site

Database(s)

EDR ID Number
 EPA ID Number

CARSON/NORWALK PIPELINE PROJECT (Continued)

S106568224

Completed Info:

Completed Area Name: PROJECT WIDE
 Completed Sub Area Name: Not reported
 Completed Document Type: Standard Voluntary Agreement
 Completed Date: 10/20/1998
 Comments: Not reported

Completed Area Name: PROJECT WIDE
 Completed Sub Area Name: Not reported
 Completed Document Type: *Voluntary Cleanup Agreement Completion
 Completed Date: 06/11/1999
 Comments: Prior to construction activities, reviewed and commented on four documents regarding a hazardous waste records search and a contingency plan if contaminated soil or groundwater was encountered during construction activities. During construction DTSC was on standby to provide consultation. Construction is now complete. Voluntary Cleanup Agreement completed on 06/11/99. During pipeline construction no DTSC field oversight or consultation was necessary due to unexpected hazardous substances encountered.

Completed Area Name: PROJECT WIDE
 Completed Sub Area Name: Not reported
 Completed Document Type: CEQA - Initial Study/ Environmental Impact Report
 Completed Date: 09/23/1999
 Comments: Not reported

Completed Area Name: PROJECT WIDE
 Completed Sub Area Name: Not reported
 Completed Document Type: Correspondence
 Completed Date: 09/16/1998
 Comments: Not reported

Future Area Name: Not reported
 Future Sub Area Name: Not reported
 Future Document Type: Not reported
 Future Due Date: Not reported
 Schedule Area Name: Not reported
 Schedule Sub Area Name: Not reported
 Schedule Document Type: Not reported
 Schedule Due Date: Not reported
 Schedule Revised Date: Not reported

**AE191
 WNW
 1/4-1/2
 0.355 mi.
 1874 ft.**

**PETROMAR PLAZA
 7223 ALONDRA
 PARAMOUNT, CA 90723
 Site 1 of 2 in cluster AE**

**HIST CORTESE S102428677
 N/A**

**Relative:
 Higher
 Actual:
 68 ft.**

HIST CORTESE:
 edr_fname: PETROMAR PLAZA
 edr_fadd1: 7223 ALONDRA
 City,State,Zip: PARAMOUNT, CA 90723
 Region: CORTESE
 Facility County Code: 19
 Reg By: LTNKA
 Reg Id: R-01630

Map ID
Direction
Distance
Elevation

MAP FINDINGS

Site

Database(s)

EDR ID Number
EPA ID Number

AE192 **PETROMAR PLAZA**
WNW **7223 ALONDRA BLVD E**
1/4-1/2 **PARAMOUNT, CA 90723**
0.355 mi.
1874 ft. **Site 2 of 2 in cluster AE**

LUST **S104234384**
Cortese **N/A**
LOS ANGELES CO. HMS
CERS

Relative:
Higher
Actual:
68 ft.

LUST:
Name: PETROMAR PLAZA
Address: 7223 ALONDRA BLVD E
City,State,Zip: PARAMOUNT, CA 90723
Lead Agency: LOS ANGELES RWQCB (REGION 4)
Case Type: LUST Cleanup Site
Geo Track: http://geotracker.waterboards.ca.gov/profile_report.asp?global_id=T0603704567
Global Id: T0603704567
Latitude: 33.8892256
Longitude: -118.1722027
Status: Completed - Case Closed
Status Date: 03/01/2010
Case Worker: AJL
RB Case Number: R-01630
Local Agency: LOS ANGELES COUNTY
File Location: Regional Board
Local Case Number: Not reported
Potential Media Affect: Aquifer used for drinking water supply
Potential Contaminants of Concern: Diesel
Site History: Not reported

LUST:
Global Id: T0603704567
Contact Type: Local Agency Caseworker
Contact Name: JOHN AWUJO
Organization Name: LOS ANGELES COUNTY
Address: 900 S FREMONT AVE
City: ALHAMBRA
Email: jawujo@dpw.lacounty.gov
Phone Number: 6264583507

Global Id: T0603704567
Contact Type: Regional Board Caseworker
Contact Name: AHMAD J. LAMAA
Organization Name: LOS ANGELES RWQCB (REGION 4)
Address: 320 West 4th Street Suite 200
City: Los Angeles
Email: alamaa@waterboards.ca.gov
Phone Number: Not reported

LUST:
Global Id: T0603704567
Action Type: Other
Date: 02/14/1994
Action: Leak Reported

Global Id: T0603704567
Action Type: RESPONSE
Date: 04/15/2009
Action: Conceptual Site Model

Global Id: T0603704567
Action Type: RESPONSE

Map ID
Direction
Distance
Elevation

MAP FINDINGS

Site

Database(s)

EDR ID Number
EPA ID Number

PETROMAR PLAZA (Continued)

S104234384

Date: 04/15/2009
Action: Monitoring Report - Quarterly

Global Id: T0603704567
Action Type: RESPONSE
Date: 07/15/2005
Action: Monitoring Report - Quarterly

Global Id: T0603704567
Action Type: ENFORCEMENT
Date: 02/10/2009
Action: Staff Letter

Global Id: T0603704567
Action Type: RESPONSE
Date: 04/15/2009
Action: Soil and Water Investigation Report

Global Id: T0603704567
Action Type: RESPONSE
Date: 04/15/2006
Action: Monitoring Report - Quarterly

Global Id: T0603704567
Action Type: RESPONSE
Date: 05/30/2005
Action: Soil and Water Investigation Report

Global Id: T0603704567
Action Type: ENFORCEMENT
Date: 10/27/2005
Action: Staff Letter

Global Id: T0603704567
Action Type: ENFORCEMENT
Date: 12/17/2004
Action: Staff Letter

Global Id: T0603704567
Action Type: ENFORCEMENT
Date: 04/29/2005
Action: Staff Letter

Global Id: T0603704567
Action Type: RESPONSE
Date: 07/15/2008
Action: Monitoring Report - Quarterly

Global Id: T0603704567
Action Type: RESPONSE
Date: 01/15/2009
Action: Soil and Water Investigation Workplan

Global Id: T0603704567
Action Type: RESPONSE
Date: 03/30/2005
Action: Soil and Water Investigation Workplan

Map ID
Direction
Distance
Elevation

MAP FINDINGS

Site

Database(s)

EDR ID Number
EPA ID Number

PETROMAR PLAZA (Continued)

S104234384

Global Id: T0603704567
Action Type: RESPONSE
Date: 01/15/2007
Action: Monitoring Report - Quarterly

Global Id: T0603704567
Action Type: ENFORCEMENT
Date: 08/18/2003
Action: Staff Letter

Global Id: T0603704567
Action Type: ENFORCEMENT
Date: 04/08/2004
Action: Staff Letter

Global Id: T0603704567
Action Type: ENFORCEMENT
Date: 12/01/2003
Action: Staff Letter

Global Id: T0603704567
Action Type: RESPONSE
Date: 01/15/2009
Action: Monitoring Report - Quarterly

Global Id: T0603704567
Action Type: RESPONSE
Date: 10/15/2008
Action: Monitoring Report - Quarterly

Global Id: T0603704567
Action Type: RESPONSE
Date: 06/01/2004
Action: Soil and Water Investigation Report

Global Id: T0603704567
Action Type: RESPONSE
Date: 01/15/2004
Action: Soil and Water Investigation Workplan

Global Id: T0603704567
Action Type: RESPONSE
Date: 07/15/2007
Action: Monitoring Report - Quarterly

Global Id: T0603704567
Action Type: RESPONSE
Date: 10/15/2007
Action: Monitoring Report - Quarterly

Global Id: T0603704567
Action Type: RESPONSE
Date: 04/15/2007
Action: Monitoring Report - Quarterly

Global Id: T0603704567
Action Type: RESPONSE

Map ID
Direction
Distance
Elevation

MAP FINDINGS

Site

Database(s)

EDR ID Number
EPA ID Number

PETROMAR PLAZA (Continued)

S104234384

Date: 04/15/2008
Action: Monitoring Report - Quarterly

Global Id: T0603704567
Action Type: ENFORCEMENT
Date: 06/15/2009
Action: Staff Letter

Global Id: T0603704567
Action Type: ENFORCEMENT
Date: 03/01/2010
Action: Closure/No Further Action Letter

Global Id: T0603704567
Action Type: Other
Date: 10/21/1993
Action: Leak Discovery

Global Id: T0603704567
Action Type: RESPONSE
Date: 09/30/2003
Action: Other Report / Document

Global Id: T0603704567
Action Type: RESPONSE
Date: 10/15/2006
Action: Monitoring Report - Quarterly

Global Id: T0603704567
Action Type: RESPONSE
Date: 07/15/2006
Action: Monitoring Report - Quarterly

Global Id: T0603704567
Action Type: RESPONSE
Date: 01/15/2008
Action: Monitoring Report - Quarterly

LUST:

Global Id: T0603704567
Status: Open - Case Begin Date
Status Date: 10/21/1993

Global Id: T0603704567
Status: Open - Site Assessment
Status Date: 02/14/1994

Global Id: T0603704567
Status: Open - Site Assessment
Status Date: 07/02/2004

Global Id: T0603704567
Status: Open - Verification Monitoring
Status Date: 12/17/2004

Global Id: T0603704567
Status: Open - Site Assessment

Map ID
Direction
Distance
Elevation

MAP FINDINGS

Site

Database(s)

EDR ID Number
EPA ID Number

PETROMAR PLAZA (Continued)

S104234384

Status Date: 04/01/2005
Global Id: T0603704567
Status: Completed - Case Closed
Status Date: 03/01/2010

LUST REG 4:

Region: 4
Regional Board: 04
County: Los Angeles
Facility Id: R-01630
Status: Pollution Characterization
Substance: Diesel
Substance Quantity: Not reported
Local Case No: Not reported
Case Type: Soil
Abatement Method Used at the Site: Not reported
Global ID: T0603704567
W Global ID: Not reported
Staff: AJL
Local Agency: 19000
Cross Street: TEXACO ST
Enforcement Type: DLSEL
Date Leak Discovered: 10/21/1993
Date Leak First Reported: 2/14/1994
Date Leak Record Entered: 6/2/1995
Date Confirmation Began: 2/14/1994
Date Leak Stopped: Not reported
Date Case Last Changed on Database: 7/7/1999
Date the Case was Closed: Not reported
How Leak Discovered: OM
How Leak Stopped: Not reported
Cause of Leak: Not reported
Leak Source: UNK
Operator: Not reported
Water System: Not reported
Well Name: Not reported
Approx. Dist To Production Well (ft): 2631.4343503316698903978074753
Source of Cleanup Funding: UNK
Preliminary Site Assessment Workplan Submitted: Not reported
Preliminary Site Assessment Began: Not reported
Pollution Characterization Began: 2/5/2004
Remediation Plan Submitted: Not reported
Remedial Action Underway: Not reported
Post Remedial Action Monitoring Began: Not reported
Enforcement Action Date: Not reported
Historical Max MTBE Date: Not reported
Hist Max MTBE Conc in Groundwater: Not reported
Hist Max MTBE Conc in Soil: Not reported
Significant Interim Remedial Action Taken: Not reported
GW Qualifier: Not reported
Soil Qualifier: Not reported
Organization: Not reported
Owner Contact: Not reported
Responsible Party: DALE SNYDER
RP Address: PO BOX 1966 SOUTH GATE CA 90280

Map ID
Direction
Distance
Elevation

MAP FINDINGS

Site

Database(s)

EDR ID Number
EPA ID Number

PETROMAR PLAZA (Continued)

S104234384

Program: LUST
Lat/Long: 33.8892256 / -1
Local Agency Staff: Not reported
Beneficial Use: Not reported
Priority: Not reported
Cleanup Fund Id: Not reported
Suspended: Not reported
Assigned Name: Not reported
Summary: 7/7/99 UST REMOVAL & WASTE MANAGEMENT RPT

CORTESE:

Name: PETROMAR PLAZA
Address: 7223 ALONDRA BLVD E
City,State,Zip: PARAMOUNT, CA 90723
Region: CORTESE
Envirostor Id: Not reported
Global ID: T0603704567
Site/Facility Type: LUST CLEANUP SITE
Cleanup Status: COMPLETED - CASE CLOSED
Status Date: Not reported
Site Code: Not reported
Latitude: Not reported
Longitude: Not reported
Owner: Not reported
Enf Type: Not reported
Swat R: Not reported
Flag: active
Order No: Not reported
Waste Discharge System No: Not reported
Effective Date: Not reported
Region 2: Not reported
WID Id: Not reported
Solid Waste Id No: Not reported
Waste Management Uit Name: Not reported
File Name: Active Open

LOS ANGELES CO. HMS:

Name: PETROMAR PLAZA
Address: 7223 ALONDRA BLVD
City,State,Zip: PARAMOUNT, CA 907233901
Region: LA
Permit Category: T
Facility Id: 1556-001630
Facility Type: 0
Facility Status: Removed
Area: 1G
Permit Number: 00002518T
Permit Status: Removed

Name: PETROMAR PLAZA
Address: 7223 ALONDRA BLVD
City,State,Zip: PARAMOUNT, CA 907233901
Region: LA
Permit Category: S
Facility Id: 1556-042220
Facility Type: S5

Map ID
Direction
Distance
Elevation

MAP FINDINGS

Site

Database(s)

EDR ID Number
EPA ID Number

PETROMAR PLAZA (Continued)

S104234384

Facility Status: Closed
Area: 1G
Permit Number: 000475625
Permit Status: Closed

CERS:

Name: PETROMAR PLAZA
Address: 7223 ALONDRA BLVD E
City,State,Zip: PARAMOUNT, CA 90723
Site ID: 142846
CERS ID: T0603704567
CERS Description: Leaking Underground Storage Tank Cleanup Site

Affiliation:

Affiliation Type Desc: Regional Board Caseworker
Entity Name: AHMAD J. LAMAA - LOS ANGELES RWQCB (REGION 4)
Entity Title: Not reported
Affiliation Address: 320 West 4th Street Suite 200
Affiliation City: Los Angeles
Affiliation State: CA
Affiliation Country: Not reported
Affiliation Zip: Not reported
Affiliation Phone: ,

Affiliation Type Desc: Local Agency Caseworker
Entity Name: JOHN AWUJO - LOS ANGELES COUNTY
Entity Title: Not reported
Affiliation Address: 900 S FREMONT AVE
Affiliation City: ALHAMBRA
Affiliation State: CA
Affiliation Country: Not reported
Affiliation Zip: Not reported
Affiliation Phone: 6264583507,

AF193
East
1/4-1/2
0.363 mi.
1914 ft.

ARCO #1762
15900 PARAMOUNT BLVD.
PARAMOUNT, CA 90723

Site 1 of 2 in cluster AF

LUST **U001565494**
HIST UST **N/A**
CERS

Relative:
Higher

Actual:
70 ft.

LUST:

Name: ARCO #1762
Address: 15900 PARAMOUNT BLVD.
City,State,Zip: PARAMOUNT, CA 90723
Lead Agency: LOS ANGELES RWQCB (REGION 4)
Case Type: LUST Cleanup Site
Geo Track: http://geotracker.waterboards.ca.gov/profile_report.asp?global_id=T0603720952
Global Id: T0603720952
Latitude: 33.888812
Longitude: -118.159652
Status: Completed - Case Closed
Status Date: 08/30/2010
Case Worker: AJL
RB Case Number: R-05403
Local Agency: LOS ANGELES COUNTY
File Location: Regional Board
Local Case Number: 005204-005403

Map ID
Direction
Distance
Elevation

MAP FINDINGS

Site

Database(s)

EDR ID Number
EPA ID Number

ARCO #1762 (Continued)

U001565494

Potential Media Affect: Aquifer used for drinking water supply
Potential Contaminants of Concern: Gasoline
Site History: Not reported

LUST:

Global Id: T0603720952
Contact Type: Local Agency Caseworker
Contact Name: TIM SMITH
Organization Name: LOS ANGELES COUNTY
Address: 900 S. FREMONT AVE.
City: ALHAMBRA
Email: tsmith@dpw.lacounty.gov
Phone Number: Not reported

Global Id: T0603720952
Contact Type: Regional Board Caseworker
Contact Name: AHMAD J. LAMAA
Organization Name: LOS ANGELES RWQCB (REGION 4)
Address: 320 West 4th Street Suite 200
City: Los Angeles
Email: alamaa@waterboards.ca.gov
Phone Number: Not reported

LUST:

Global Id: T0603720952
Action Type: ENFORCEMENT
Date: 06/15/2009
Action: Staff Letter

Global Id: T0603720952
Action Type: ENFORCEMENT
Date: 08/30/2010
Action: Closure/No Further Action Letter

Global Id: T0603720952
Action Type: Other
Date: 11/27/2000
Action: Leak Reported

Global Id: T0603720952
Action Type: RESPONSE
Date: 07/15/2009
Action: Conceptual Site Model

Global Id: T0603720952
Action Type: RESPONSE
Date: 04/15/2009
Action: Monitoring Report - Quarterly

Global Id: T0603720952
Action Type: RESPONSE
Date: 01/15/2008
Action: Monitoring Report - Quarterly

Global Id: T0603720952
Action Type: RESPONSE
Date: 01/15/2008

Map ID
Direction
Distance
Elevation

MAP FINDINGS

Site

Database(s)

EDR ID Number
EPA ID Number

ARCO #1762 (Continued)

U001565494

Action: Soil and Water Investigation Report

Global Id: T0603720952
Action Type: RESPONSE
Date: 04/15/2006
Action: Soil and Water Investigation Report

Global Id: T0603720952
Action Type: RESPONSE
Date: 10/15/2006
Action: Monitoring Report - Quarterly

Global Id: T0603720952
Action Type: RESPONSE
Date: 04/15/2007
Action: Monitoring Report - Quarterly

Global Id: T0603720952
Action Type: RESPONSE
Date: 07/15/2010
Action: Monitoring Report - Semi-Annually

Global Id: T0603720952
Action Type: ENFORCEMENT
Date: 10/20/2006
Action: 13267 Requirement

Global Id: T0603720952
Action Type: ENFORCEMENT
Date: 08/18/2010
Action: Notification - Preclosure

Global Id: T0603720952
Action Type: RESPONSE
Date: 01/15/2009
Action: Monitoring Report - Quarterly

Global Id: T0603720952
Action Type: RESPONSE
Date: 07/15/2009
Action: Monitoring Report - Semi-Annually

Global Id: T0603720952
Action Type: RESPONSE
Date: 04/15/2008
Action: Monitoring Report - Quarterly

Global Id: T0603720952
Action Type: RESPONSE
Date: 01/15/2006
Action: Monitoring Report - Quarterly

Global Id: T0603720952
Action Type: RESPONSE
Date: 04/15/2006
Action: Monitoring Report - Quarterly

Map ID
Direction
Distance
Elevation

MAP FINDINGS

Site

Database(s)

EDR ID Number
EPA ID Number

ARCO #1762 (Continued)

U001565494

Global Id:	T0603720952
Action Type:	ENFORCEMENT
Date:	01/05/2006
Action:	Staff Letter
Global Id:	T0603720952
Action Type:	Other
Date:	10/02/2000
Action:	Leak Stopped
Global Id:	T0603720952
Action Type:	RESPONSE
Date:	04/15/2008
Action:	Conceptual Site Model
Global Id:	T0603720952
Action Type:	RESPONSE
Date:	01/15/2009
Action:	Conceptual Site Model
Global Id:	T0603720952
Action Type:	RESPONSE
Date:	10/15/2008
Action:	Monitoring Report - Quarterly
Global Id:	T0603720952
Action Type:	RESPONSE
Date:	06/19/2004
Action:	Other Report / Document
Global Id:	T0603720952
Action Type:	RESPONSE
Date:	04/15/2007
Action:	Soil and Water Investigation Report
Global Id:	T0603720952
Action Type:	RESPONSE
Date:	07/15/2008
Action:	Monitoring Report - Quarterly
Global Id:	T0603720952
Action Type:	RESPONSE
Date:	07/15/2008
Action:	Soil and Water Investigation Report
Global Id:	T0603720952
Action Type:	ENFORCEMENT
Date:	04/19/2004
Action:	Staff Letter
Global Id:	T0603720952
Action Type:	RESPONSE
Date:	10/15/2008
Action:	Conceptual Site Model
Global Id:	T0603720952
Action Type:	RESPONSE

Map ID
Direction
Distance
Elevation

MAP FINDINGS

Site

Database(s)

EDR ID Number
EPA ID Number

ARCO #1762 (Continued)

U001565494

Date: 07/15/2007
Action: Soil and Water Investigation Report

Global Id: T0603720952
Action Type: RESPONSE
Date: 07/15/2007
Action: Monitoring Report - Quarterly

Global Id: T0603720952
Action Type: RESPONSE
Date: 10/15/2007
Action: Soil and Water Investigation Report

Global Id: T0603720952
Action Type: RESPONSE
Date: 10/15/2007
Action: Monitoring Report - Quarterly

Global Id: T0603720952
Action Type: Other
Date: 11/27/2000
Action: Leak Discovery

Global Id: T0603720952
Action Type: RESPONSE
Date: 01/15/2007
Action: Soil and Water Investigation Report

Global Id: T0603720952
Action Type: RESPONSE
Date: 01/15/2007
Action: Monitoring Report - Quarterly

Global Id: T0603720952
Action Type: RESPONSE
Date: 01/15/2007
Action: Interim Remedial Action Plan

Global Id: T0603720952
Action Type: RESPONSE
Date: 07/15/2006
Action: Monitoring Report - Quarterly

Global Id: T0603720952
Action Type: RESPONSE
Date: 04/05/2010
Action: Request for Closure

Global Id: T0603720952
Action Type: RESPONSE
Date: 01/15/2010
Action: Monitoring Report - Semi-Annually

LUST:

Global Id: T0603720952
Status: Open - Case Begin Date
Status Date: 10/02/2000

Map ID
Direction
Distance
Elevation

MAP FINDINGS

Site

Database(s)

EDR ID Number
EPA ID Number

ARCO #1762 (Continued)

U001565494

Global Id: T0603720952
Status: Open - Site Assessment
Status Date: 11/27/2000

Global Id: T0603720952
Status: Open - Site Assessment
Status Date: 03/12/2004

Global Id: T0603720952
Status: Open - Remediation
Status Date: 04/15/2007

Global Id: T0603720952
Status: Open - Remediation
Status Date: 07/15/2007

Global Id: T0603720952
Status: Completed - Case Closed
Status Date: 08/30/2010

HIST UST:

Name: SAID A HUSAIN
Address: 15900 PARAMOUNT BLVD
City,State,Zip: PARAMOUNT, CA 90723
File Number: 00026466
URL: <http://geotracker.waterboards.ca.gov/ustpdfs/pdf/00026466.pdf>
Region: STATE
Facility ID: 00000026623
Facility Type: Gas Station
Other Type: Not reported
Contact Name: Not reported
Telephone: 0000000000
Owner Name: ARCO PETROLEUM PRODUCTS CO.
Owner Address: 515 SOUTH FLOWER STREET
Owner City,St,Zip: LOS ANGELES, CA 90071
Total Tanks: 0005

Tank Num: 001
Container Num: 0000000001
Year Installed: 1961
Tank Capacity: 00006000
Tank Used for: PRODUCT
Type of Fuel: 06
Container Construction Thickness: 0000240
Leak Detection: Stock Inventor, 10

Tank Num: 002
Container Num: 0000000002
Year Installed: 1962
Tank Capacity: 00006000
Tank Used for: PRODUCT
Type of Fuel: 06
Container Construction Thickness: 0000240
Leak Detection: Stock Inventor, 10

Tank Num: 003

Map ID
Direction
Distance
Elevation

MAP FINDINGS

Site

Database(s)

EDR ID Number
EPA ID Number

ARCO #1762 (Continued)

U001565494

Container Num: 0000000003
Year Installed: 1962
Tank Capacity: 00004000
Tank Used for: PRODUCT
Type of Fuel: 06
Container Construction Thickness: 0000167
Leak Detection: Stock Inventor, 10

Tank Num: 004
Container Num: 0000000004
Year Installed: 1962
Tank Capacity: 00004000
Tank Used for: PRODUCT
Type of Fuel: 06
Container Construction Thickness: 0000167
Leak Detection: Stock Inventor, 10

Tank Num: 005
Container Num: 0000000005
Year Installed: Not reported
Tank Capacity: 00000550
Tank Used for: PRODUCT
Type of Fuel: WASTE OIL
Container Construction Thickness: 0000093
Leak Detection: Stock Inventor

[Click here for Geo Tracker PDF:](#)

CERS:

Name: ARCO #1762
Address: 15900 PARAMOUNT BLVD.
City,State,Zip: PARAMOUNT, CA 90723
Site ID: 239681
CERS ID: T0603720952
CERS Description: Leaking Underground Storage Tank Cleanup Site

Affiliation:

Affiliation Type Desc: Regional Board Caseworker
Entity Name: AHMAD J. LAMAA - LOS ANGELES RWQCB (REGION 4)
Entity Title: Not reported
Affiliation Address: 320 West 4th Street Suite 200
Affiliation City: Los Angeles
Affiliation State: CA
Affiliation Country: Not reported
Affiliation Zip: Not reported
Affiliation Phone: ,

Affiliation Type Desc: Local Agency Caseworker
Entity Name: TIM SMITH - LOS ANGELES COUNTY
Entity Title: Not reported
Affiliation Address: 900 S. FREMONT AVE.
Affiliation City: ALHAMBRA
Affiliation State: CA
Affiliation Country: Not reported
Affiliation Zip: Not reported
Affiliation Phone: ,

Map ID
 Direction
 Distance
 Elevation

MAP FINDINGS

Site

Database(s)

EDR ID Number
 EPA ID Number

AF194 **ARCO #1762**
East **15900 PARAMOUNT BLVD.**
1/4-1/2 **PARAMOUNT, CA 90723**
0.363 mi.
1914 ft. **Site 2 of 2 in cluster AF**

LUST **S106116295**
Cortese **N/A**

Relative:
Higher
Actual:
70 ft.

Relative: LUST REG 4:
Higher Region: 4
 Regional Board: 04
Actual: County: Los Angeles
70 ft. Facility Id: R-05403
 Status: Leak being confirmed
 Substance: Gasoline
 Substance Quantity: Not reported
 Local Case No: 005204-005403
 Case Type: Undefined
 Abatement Method Used at the Site: Not reported
 Global ID: T0603720952
 W Global ID: Not reported
 Staff: Not reported
 Local Agency: 19000
 Cross Street: ALONDRA BLVD.
 Enforcement Type: SEL
 Date Leak Discovered: 11/27/2000
 Date Leak First Reported: 11/27/2000
 Date Leak Record Entered: Not reported
 Date Confirmation Began: 11/27/2000
 Date Leak Stopped: 10/2/2000
 Date Case Last Changed on Database: Not reported
 Date the Case was Closed: Not reported
 How Leak Discovered: OM
 How Leak Stopped: RPP
 Cause of Leak: UNK
 Leak Source: V
 Operator: Not reported
 Water System: Not reported
 Well Name: Not reported
 Approx. Dist To Production Well (ft): Not reported
 Source of Cleanup Funding: V
 Preliminary Site Assessment Workplan Submitted: Not reported
 Preliminary Site Assessment Began: Not reported
 Pollution Characterization Began: Not reported
 Remediation Plan Submitted: Not reported
 Remedial Action Underway: Not reported
 Post Remedial Action Monitoring Began: Not reported
 Enforcement Action Date: Not reported
 Historical Max MTBE Date: Not reported
 Hist Max MTBE Conc in Groundwater: Not reported
 Hist Max MTBE Conc in Soil: Not reported
 Significant Interim Remedial Action Taken: Not reported
 GW Qualifier: Not reported
 Soil Qualifier: Not reported
 Organization: Not reported
 Owner Contact: Not reported
 Responsible Party: RAYMOND VOSE
 RP Address: 4 CENTERPOINTE DR. LPR4-171
 Program: LUST
 Lat/Long: 0 / 0
 Local Agency Staff: Not reported

Map ID
Direction
Distance
Elevation

MAP FINDINGS

Site

Database(s)

EDR ID Number
EPA ID Number

ARCO #1762 (Continued)

S106116295

Beneficial Use: Not reported
Priority: Not reported
Cleanup Fund Id: Not reported
Suspended: Not reported
Assigned Name: Not reported
Summary: Not reported

CORTESE:

Name: ARCO #1762
Address: 15900 PARAMOUNT BLVD.
City,State,Zip: PARAMOUNT, CA 90723
Region: CORTESE
Envirostor Id: Not reported
Global ID: T0603720952
Site/Facility Type: LUST CLEANUP SITE
Cleanup Status: COMPLETED - CASE CLOSED
Status Date: Not reported
Site Code: Not reported
Latitude: Not reported
Longitude: Not reported
Owner: Not reported
Enf Type: Not reported
Swat R: Not reported
Flag: active
Order No: Not reported
Waste Discharge System No: Not reported
Effective Date: Not reported
Region 2: Not reported
WID Id: Not reported
Solid Waste Id No: Not reported
Waste Management Uit Name: Not reported
File Name: Active Open

195
East
1/4-1/2
0.374 mi.
1977 ft.

**PARAMOUNT SITE DISCOVERY
AREA BETWEEN 710 FWY (WEST), 105 FWY (NORTH), 91 (FWY) (SOUT
PARAMOUNT, CA 90723**

**ENVIROSTOR S118353714
N/A**

**Relative:
Higher
Actual:
69 ft.**

ENVIROSTOR:

Name: PARAMOUNT SITE DISCOVERY
Address: AREA BETWEEN 710 FWY (WEST), 105 FWY (NORTH), 91 (FWY) (SOUTH) AND
LAKEWOOD BOULEVARD
City,State,Zip: PARAMOUNT, CA 90723
Facility ID: 60002221
Status: Active
Status Date: 08/11/2015
Site Code: 900287-27
Site Type: Evaluation
Site Type Detailed: Evaluation
Acres: 3490
NPL: NO
Regulatory Agencies: SMBRP
Lead Agency: SMBRP
Program Manager: Not reported
Supervisor: Juli Propes
Division Branch: Cleanup Chatsworth

Map ID
Direction
Distance
Elevation

MAP FINDINGS

Site

Database(s)

EDR ID Number
EPA ID Number

PARAMOUNT SITE DISCOVERY (Continued)

S118353714

Assembly: , 63
Senate: , 33
Special Program: EPA - PASI
Restricted Use: NO
Site Mgmt Req: NONE SPECIFIED
Funding: EPA Grant
Latitude: 33.88764
Longitude: -118.1595
APN: NONE SPECIFIED
Past Use: NONE SPECIFIED
Potential COC: NONE SPECIFIED
Confirmed COC: NONE SPECIFIED
Potential Description: NONE SPECIFIED
Alias Name: ALL METALS
Alias Type: Alternate Name
Alias Name: APOLLO METAL CO INC
Alias Type: Alternate Name
Alias Name: DICK'S METAL POLISHING
Alias Type: Alternate Name
Alias Name: ENER TECH METALS INC
Alias Type: Alternate Name
Alias Name: GAMBERG METALS COMPANY INC
Alias Type: Alternate Name
Alias Name: INTERNATIONAL METAL TRADING INC
Alias Type: Alternate Name
Alias Name: LACOSTA METAL FINISHING
Alias Type: Alternate Name
Alias Name: LEAVITTS METAL FINISHING
Alias Type: Alternate Name
Alias Name: MUNOZ METAL POLISHING
Alias Type: Alternate Name
Alias Name: PARAMOUNT Ready Mix Plant 23
Alias Type: Alternate Name
Alias Name: STAUB METALS CORP
Alias Type: Alternate Name
Alias Name: 900287-27
Alias Type: Project Code (Site Code)
Alias Name: 60002221
Alias Type: Envirostor ID Number

Completed Info:

Completed Area Name: PROJECT WIDE
Completed Sub Area Name: Not reported
Completed Document Type: PA/SI Discovery
Completed Date: 06/30/2016
Comments: Not reported

Future Area Name: Not reported
Future Sub Area Name: Not reported
Future Document Type: Not reported
Future Due Date: Not reported
Schedule Area Name: Not reported
Schedule Sub Area Name: Not reported
Schedule Document Type: Not reported
Schedule Due Date: Not reported
Schedule Revised Date: Not reported

Map ID
Direction
Distance
Elevation

MAP FINDINGS

Site

Database(s)

EDR ID Number
EPA ID Number

AG196 **R & O MCINTYRE**
North **15342 ILLINOIS AVE**
1/4-1/2 **PARAMOUNT, CA 90723**
0.376 mi.
1987 ft. **Site 1 of 2 in cluster AG**

ENVIROSTOR **S101480650**
EMI **N/A**

Relative:
Higher
Actual:
73 ft.

ENVIROSTOR:
Name: R & O MCINTYRE
Address: 15342 ILLINOIS AVE
City,State,Zip: PARAMOUNT, CA 90723
Facility ID: 19280891
Status: Refer: Other Agency
Status Date: 03/01/1984
Site Code: Not reported
Site Type: Historical
Site Type Detailed: * Historical
Acres: Not reported
NPL: NO
Regulatory Agencies: NONE SPECIFIED
Lead Agency: NONE SPECIFIED
Program Manager: Not reported
Supervisor: * Mmonroy
Division Branch: Cleanup Chatsworth
Assembly: 63
Senate: 33
Special Program: * RCRA 3012 - Past Haz Waste Disp Inven Site
Restricted Use: NO
Site Mgmt Req: NONE SPECIFIED
Funding: Not reported
Latitude: 33.89362
Longitude: -118.1650
APN: 6240016020
Past Use: NONE SPECIFIED
Potential COC: * OXYGENATED SOLVENTS * UNSPECIFIED SOLVENT MIXTURES * WASTE OIL & MIXED OIL
Confirmed COC: NONE SPECIFIED
Potential Description: NONE SPECIFIED
Alias Name: WALKER'S AIR BRAKE EXCHANGE, INC
Alias Type: Alternate Name
Alias Name: 6240016020
Alias Type: APN
Alias Name: CAD059216150
Alias Type: EPA Identification Number
Alias Name: 110009531051
Alias Type: EPA (FRS #)
Alias Name: 19280891
Alias Type: Envirostor ID Number

Completed Info:
Completed Area Name: PROJECT WIDE
Completed Sub Area Name: Not reported
Completed Document Type: Site Screening
Completed Date: 10/25/1994
Comments: Database verification project confirms NFA for DTSC.

Completed Area Name: PROJECT WIDE
Completed Sub Area Name: Not reported
Completed Document Type: Preliminary Assessment Report
Completed Date: 03/01/1984
Comments: PERMIT(OTHER) PERMIT: IWD #01109 T/C W/ R.MCINTYRE,WALKER'S

Map ID
Direction
Distance
Elevation

MAP FINDINGS

Site

Database(s)

EDR ID Number
EPA ID Number

R & O MCINTYRE (Continued)

S101480650

AIR,213-634- 5529 - 1)SOURCE ACT: REBUILDS TRUCK AIR COMPRESSORS. AIR VALVES & SPRING BREAKS YR OF OPER: 1973 TO PRESENT SOLVENTS-PICKED UP BY THE SUPPLIER FOR RECYCLING. SUBMIT TO EPA PRELIM ASSESS DONE RCRA 3012

Completed Area Name: PROJECT WIDE
Completed Sub Area Name: Not reported
Completed Document Type: * Discovery
Completed Date: 09/29/1983
Comments: FACILITY IDENTIFIED ID FROM ERRIS

Completed Area Name: PROJECT WIDE
Completed Sub Area Name: Not reported
Completed Document Type: * Discovery
Completed Date: 05/11/1982
Comments: FACILITY IDENTIFIED ID'D FROM EPA NOTIS REPORT

Future Area Name: Not reported
Future Sub Area Name: Not reported
Future Document Type: Not reported
Future Due Date: Not reported
Schedule Area Name: Not reported
Schedule Sub Area Name: Not reported
Schedule Document Type: Not reported
Schedule Due Date: Not reported
Schedule Revised Date: Not reported

EMI:

Name: WALKER'S AIR BRAKES, R&O MCINT
Address: 15342 ILLINOIS AV
City,State,Zip: PARAMOUNT, CA 90723
Year: 1987
County Code: 19
Air Basin: SC
Facility ID: 10908
Air District Name: SC
SIC Code: 3679
Air District Name: SOUTH COAST AQMD
Community Health Air Pollution Info System: Not reported
Consolidated Emission Reporting Rule: Not reported
Total Organic Hydrocarbon Gases Tons/Yr: 1
Reactive Organic Gases Tons/Yr: 0
Carbon Monoxide Emissions Tons/Yr: 0
NOX - Oxides of Nitrogen Tons/Yr: 0
SOX - Oxides of Sulphur Tons/Yr: 0
Particulate Matter Tons/Yr: 0
Part. Matter 10 Micrometers and Smlr Tons/Yr:0

Name: WALKER'S AIR BRAKES, R&O MCINT
Address: 15342 ILLINOIS AV
City,State,Zip: PARAMOUNT, CA 90723
Year: 1990
County Code: 19
Air Basin: SC
Facility ID: 10908
Air District Name: SC
SIC Code: 3743

Map ID
 Direction
 Distance
 Elevation

MAP FINDINGS

Site

Database(s)

EDR ID Number
 EPA ID Number

R & O MCINTYRE (Continued)

S101480650

Air District Name: SOUTH COAST AQMD
 Community Health Air Pollution Info System: Not reported
 Consolidated Emission Reporting Rule: Not reported
 Total Organic Hydrocarbon Gases Tons/Yr: 0
 Reactive Organic Gases Tons/Yr: 0
 Carbon Monoxide Emissions Tons/Yr: 0
 NOX - Oxides of Nitrogen Tons/Yr: 0
 SOX - Oxides of Sulphur Tons/Yr: 0
 Particulate Matter Tons/Yr: 0
 Part. Matter 10 Micrometers and Smlr Tons/Yr:0

AG197
North
1/4-1/2
0.376 mi.
1987 ft.

WALKERS AIR BRAKE EXCHANGE INC
15342 ILLINOIS AVE
PARAMOUNT, CA 90723

SEMS-ARCHIVE 1000269632
RCRA-SQG CAD059216150

Site 2 of 2 in cluster AG

Relative:
Higher
Actual:
73 ft.

SEMS Archive:
 Site ID: 0901466
 EPA ID: CAD059216150
 Name: WALKERS AIR BRAKE EXCHANGE INC
 Address: 15342 ILLINOIS AVE
 Address 2: Not reported
 City,State,Zip: PARAMOUNT, CA 90723
 Cong District: 31
 FIPS Code: 06037
 FF: N
 NPL: Not on the NPL
 Non NPL Status: NFRAP-Site does not qualify for the NPL based on existing information

SEMS Archive Detail:

Region: 09
 Site ID: 0901466
 EPA ID: CAD059216150
 Site Name: WALKERS AIR BRAKE EXCHANGE INC
 NPL: N
 FF: N
 OU: 00
 Action Code: VS
 Action Name: ARCH SITE
 SEQ: 1
 Start Date: Not reported
 Finish Date: 1984-12-01 06:00:00
 Qual: Not reported
 Current Action Lead: EPA Perf In-Hse

Region: 09
 Site ID: 0901466
 EPA ID: CAD059216150
 Site Name: WALKERS AIR BRAKE EXCHANGE INC
 NPL: N
 FF: N
 OU: 00
 Action Code: DS
 Action Name: DISCVRY
 SEQ: 1
 Start Date: 1981-01-01 05:00:00
 Finish Date: 1981-01-01 05:00:00

Map ID
Direction
Distance
Elevation

MAP FINDINGS

Site

Database(s)

EDR ID Number
EPA ID Number

WALKERS AIR BRAKE EXCHANGE INC (Continued)

1000269632

Qual: Not reported
Current Action Lead: EPA Perf

Region: 09
Site ID: 0901466
EPA ID: CAD059216150
Site Name: WALKERS AIR BRAKE EXCHANGE INC
NPL: N
FF: N
OU: 00
Action Code: PA
Action Name: PA
SEQ: 1
Start Date: 1984-05-01 05:00:00
Finish Date: 1984-12-01 06:00:00
Qual: N
Current Action Lead: St Perf

RCRA-SQG:

Date Form Received by Agency: 19960901
Handler Name: WALKERS AIR BRAKE EXCHANGE INC
Handler Address: 15342 ILLINOIS AVE
Handler City,State,Zip: PARAMOUNT, CA 90723
EPA ID: CAD059216150
Contact Name: Not reported
Contact Address: Not reported
Contact City,State,Zip: Not reported
Contact Telephone: Not reported
Contact Fax: Not reported
Contact Email: Not reported
Contact Title: Not reported
EPA Region: 09
Land Type: Not reported
Federal Waste Generator Description: Small Quantity Generator
Non-Notifier: Not reported
Biennial Report Cycle: Not reported
Accessibility: Not reported
Active Site Indicator: Handler Activities
State District Owner: CA
State District: 3
Mailing Address: 15342 ILLINOIS AVENUE
Mailing City,State,Zip: PARAMOUNT, CA 90723
Owner Name: Not reported
Owner Type: Not reported
Operator Name: NOT REQUIRED
Operator Type: Private
Short-Term Generator Activity: No
Importer Activity: No
Mixed Waste Generator: No
Transporter Activity: No
Transfer Facility Activity: No
Recycler Activity with Storage: No
Small Quantity On-Site Burner Exemption: No
Smelting Melting and Refining Furnace Exemption: No
Underground Injection Control: No
Off-Site Waste Receipt: No

Map ID
 Direction
 Distance
 Elevation

MAP FINDINGS

Site

Database(s)

EDR ID Number
 EPA ID Number

WALKERS AIR BRAKE EXCHANGE INC (Continued)

1000269632

Universal Waste Indicator:	No
Universal Waste Destination Facility:	No
Federal Universal Waste:	No
Active Site Fed-Reg Treatment Storage and Disposal Facility:	Not reported
Active Site Converter Treatment storage and Disposal Facility:	Not reported
Active Site State-Reg Treatment Storage and Disposal Facility:	Not reported
Active Site State-Reg Handler:	---
Federal Facility Indicator:	Not reported
Hazardous Secondary Material Indicator:	NN
Sub-Part K Indicator:	Not reported
Commercial TSD Indicator:	No
Treatment Storage and Disposal Type:	Not reported
2018 GPRA Permit Baseline:	Not on the Baseline
2018 GPRA Renewals Baseline:	Not on the Baseline
Permit Renewals Workload Universe:	Not reported
Permit Workload Universe:	Not reported
Permit Progress Universe:	Not reported
Post-Closure Workload Universe:	Not reported
Closure Workload Universe:	Not reported
202 GPRA Corrective Action Baseline:	No
Corrective Action Workload Universe:	No
Subject to Corrective Action Universe:	No
Non-TSDFs Where RCRA CA has Been Imposed Universe:	No
TSDFs Potentially Subject to CA Under 3004 (u)/(v) Universe:	No
TSDFs Only Subject to CA under Discretionary Auth Universe:	No
Corrective Action Priority Ranking:	No NCAPS ranking
Environmental Control Indicator:	No
Institutional Control Indicator:	No
Human Exposure Controls Indicator:	N/A
Groundwater Controls Indicator:	N/A
Operating TSDF Universe:	Not reported
Full Enforcement Universe:	Not reported
Significant Non-Complier Universe:	No
Unaddressed Significant Non-Complier Universe:	No
Addressed Significant Non-Complier Universe:	No
Significant Non-Complier With a Compliance Schedule Universe:	No
Financial Assurance Required:	Not reported
Handler Date of Last Change:	20020627
Recognized Trader-Importer:	No
Recognized Trader-Exporter:	No
Importer of Spent Lead Acid Batteries:	No
Exporter of Spent Lead Acid Batteries:	No
Recycler Activity Without Storage:	Not reported
Manifest Broker:	Not reported
Sub-Part P Indicator:	No

Handler - Owner Operator:

Owner/Operator Indicator:	Owner
Owner/Operator Name:	WALKERS AIR BRAKE EXCHANGE INC.
Legal Status:	Private
Date Became Current:	Not reported
Date Ended Current:	Not reported
Owner/Operator Address:	NOT REQUIRED
Owner/Operator City,State,Zip:	NOT REQUIRED, ME 99999
Owner/Operator Telephone:	415-555-1212
Owner/Operator Telephone Ext:	Not reported

Map ID
Direction
Distance
Elevation

MAP FINDINGS

Site

Database(s)

EDR ID Number
EPA ID Number

WALKERS AIR BRAKE EXCHANGE INC (Continued)

1000269632

Owner/Operator Fax: Not reported
Owner/Operator Email: Not reported

Owner/Operator Indicator: Operator
Owner/Operator Name: NOT REQUIRED
Legal Status: Private
Date Became Current: Not reported
Date Ended Current: Not reported
Owner/Operator Address: NOT REQUIRED
Owner/Operator City,State,Zip: NOT REQUIRED, ME 99999
Owner/Operator Telephone: 415-555-1212
Owner/Operator Telephone Ext: Not reported
Owner/Operator Fax: Not reported
Owner/Operator Email: Not reported

Historic Generators:

Receive Date: 19960901
Handler Name: WALKERS AIR BRAKE EXCHANGE INC
Federal Waste Generator Description: Small Quantity Generator
State District Owner: CA
Large Quantity Handler of Universal Waste: No
Recognized Trader Importer: No
Recognized Trader Exporter: No
Spent Lead Acid Battery Importer: No
Spent Lead Acid Battery Exporter: No
Current Record: Yes
Non Storage Recycler Activity: Not reported
Electronic Manifest Broker: Not reported

Receive Date: 19810105
Handler Name: WALKERS AIR BRAKE EXCHANGE INC
Federal Waste Generator Description: Large Quantity Generator
State District Owner: CA
Large Quantity Handler of Universal Waste: No
Recognized Trader Importer: No
Recognized Trader Exporter: No
Spent Lead Acid Battery Importer: No
Spent Lead Acid Battery Exporter: No
Current Record: No
Non Storage Recycler Activity: Not reported
Electronic Manifest Broker: Not reported

List of NAICS Codes and Descriptions:

NAICS Codes: No NAICS Codes Found

Facility Has Received Notices of Violations:

Violations: No Violations Found

Evaluation Action Summary:

Evaluations: No Evaluations Found

Map ID
 Direction
 Distance
 Elevation

MAP FINDINGS

Site

Database(s)

EDR ID Number
 EPA ID Number

198
NW
1/4-1/2
0.397 mi.
2095 ft.

Relative:
Higher

Actual:
68 ft.

AEROSPACE ALUMINUM HEAT TREATG CO
15535 TEXACO AVE
PARAMOUNT, CA 90723

RCRA-SQG **1000342391**
CPS-SLIC **CAD044407211**
UST
SWEEPS UST
FINDS
ECHO
LOS ANGELES CO. HMS
CERS

RCRA-SQG:
 Date Form Received by Agency: 19960901
 Handler Name: AEROSPACE ALUMINUM HEAT TREATG CO
 Handler Address: 15535 TEXACO AVE
 Handler City,State,Zip: PARAMOUNT, CA 90723
 EPA ID: CAD044407211
 Contact Name: Not reported
 Contact Address: Not reported
 Contact City,State,Zip: Not reported
 Contact Telephone: Not reported
 Contact Fax: Not reported
 Contact Email: Not reported
 Contact Title: Not reported
 EPA Region: 09
 Land Type: Not reported
 Federal Waste Generator Description: Small Quantity Generator
 Non-Notifier: Not reported
 Biennial Report Cycle: Not reported
 Accessibility: Not reported
 Active Site Indicator: Handler Activities
 State District Owner: CA
 State District: 3
 Mailing Address: 3433 PASADENA AVENUE
 Mailing City,State,Zip: LOS ANGELES, CA 90031
 Owner Name: Not reported
 Owner Type: Not reported
 Operator Name: NOT REQUIRED
 Operator Type: Private
 Short-Term Generator Activity: No
 Importer Activity: No
 Mixed Waste Generator: No
 Transporter Activity: No
 Transfer Facility Activity: No
 Recycler Activity with Storage: No
 Small Quantity On-Site Burner Exemption: No
 Smelting Melting and Refining Furnace Exemption: No
 Underground Injection Control: No
 Off-Site Waste Receipt: No
 Universal Waste Indicator: No
 Universal Waste Destination Facility: No
 Federal Universal Waste: No
 Active Site Fed-Reg Treatment Storage and Disposal Facility: Not reported
 Active Site Converter Treatment storage and Disposal Facility: Not reported
 Active Site State-Reg Treatment Storage and Disposal Facility: Not reported
 Active Site State-Reg Handler: ---
 Federal Facility Indicator: Not reported
 Hazardous Secondary Material Indicator: NN
 Sub-Part K Indicator: Not reported
 Commercial TSD Indicator: No
 Treatment Storage and Disposal Type: Not reported

Map ID
 Direction
 Distance
 Elevation

MAP FINDINGS

Site

Database(s)

EDR ID Number
 EPA ID Number

AEROSPACE ALUMINUM HEAT TREATG CO (Continued)

1000342391

2018 GPRA Permit Baseline:	Not on the Baseline
2018 GPRA Renewals Baseline:	Not on the Baseline
Permit Renewals Workload Universe:	Not reported
Permit Workload Universe:	Not reported
Permit Progress Universe:	Not reported
Post-Closure Workload Universe:	Not reported
Closure Workload Universe:	Not reported
202 GPRA Corrective Action Baseline:	No
Corrective Action Workload Universe:	No
Subject to Corrective Action Universe:	No
Non-TSDFs Where RCRA CA has Been Imposed Universe:	No
TSDFs Potentially Subject to CA Under 3004 (u)/(v) Universe:	No
TSDFs Only Subject to CA under Discretionary Auth Universe:	No
Corrective Action Priority Ranking:	No NCAPS ranking
Environmental Control Indicator:	No
Institutional Control Indicator:	No
Human Exposure Controls Indicator:	N/A
Groundwater Controls Indicator:	N/A
Operating TSDf Universe:	Not reported
Full Enforcement Universe:	Not reported
Significant Non-Complier Universe:	No
Unaddressed Significant Non-Complier Universe:	No
Addressed Significant Non-Complier Universe:	No
Significant Non-Complier With a Compliance Schedule Universe:	No
Financial Assurance Required:	Not reported
Handler Date of Last Change:	20020627
Recognized Trader-Importer:	No
Recognized Trader-Exporter:	No
Importer of Spent Lead Acid Batteries:	No
Exporter of Spent Lead Acid Batteries:	No
Recycler Activity Without Storage:	Not reported
Manifest Broker:	Not reported
Sub-Part P Indicator:	No

Handler - Owner Operator:

Owner/Operator Indicator:	Operator
Owner/Operator Name:	NOT REQUIRED
Legal Status:	Private
Date Became Current:	Not reported
Date Ended Current:	Not reported
Owner/Operator Address:	NOT REQUIRED
Owner/Operator City,State,Zip:	NOT REQUIRED, ME 99999
Owner/Operator Telephone:	415-555-1212
Owner/Operator Telephone Ext:	Not reported
Owner/Operator Fax:	Not reported
Owner/Operator Email:	Not reported

Owner/Operator Indicator:	Owner
Owner/Operator Name:	CALIFORNIA MANUFACTURING ENTERPRISES INC
Legal Status:	Private
Date Became Current:	Not reported
Date Ended Current:	Not reported
Owner/Operator Address:	NOT REQUIRED
Owner/Operator City,State,Zip:	NOT REQUIRED, ME 99999
Owner/Operator Telephone:	415-555-1212
Owner/Operator Telephone Ext:	Not reported

Map ID
Direction
Distance
Elevation

MAP FINDINGS

Site

Database(s)

EDR ID Number
EPA ID Number

AEROSPACE ALUMINUM HEAT TREATG CO (Continued)

1000342391

Owner/Operator Fax: Not reported
Owner/Operator Email: Not reported

Historic Generators:

Receive Date: 19960901
Handler Name: AEROSPACE ALUMINUM HEAT TREATG CO
Federal Waste Generator Description: Small Quantity Generator
State District Owner: CA
Large Quantity Handler of Universal Waste: No
Recognized Trader Importer: No
Recognized Trader Exporter: No
Spent Lead Acid Battery Importer: No
Spent Lead Acid Battery Exporter: No
Current Record: Yes
Non Storage Recycler Activity: Not reported
Electronic Manifest Broker: Not reported

Receive Date: 19800818
Handler Name: AEROSPACE ALUMINUM HEAT TREATG CO
Federal Waste Generator Description: Large Quantity Generator
State District Owner: CA
Large Quantity Handler of Universal Waste: No
Recognized Trader Importer: No
Recognized Trader Exporter: No
Spent Lead Acid Battery Importer: No
Spent Lead Acid Battery Exporter: No
Current Record: No
Non Storage Recycler Activity: Not reported
Electronic Manifest Broker: Not reported

List of NAICS Codes and Descriptions:

NAICS Code: 331
NAICS Description: PRIMARY METAL MANUFACTURING

NAICS Code: 332811
NAICS Description: METAL HEAT TREATING

NAICS Code: 33991
NAICS Description: JEWELRY AND SILVERWARE MANUFACTURING

Facility Has Received Notices of Violations:

Violations: No Violations Found

Evaluation Action Summary:

Evaluations: No Evaluations Found

SLIC REG 4:

Region: 4
Facility Status: Remediation
SLIC: 0658
Substance: VOCs
Staff: SSH

Map ID
Direction
Distance
Elevation

MAP FINDINGS

Site

Database(s)

EDR ID Number
EPA ID Number

AEROSPACE ALUMINUM HEAT TREATG CO (Continued)

1000342391

CPS-SLIC:

Name: AEROSPACE ALUMINUM HEAT TREATING
Address: 15535 TEXACO AVE
City,State,Zip: PARAMOUNT, CA 90723
Region: STATE
Facility Status: Open - Eligible for Closure
Status Date: 09/29/2015
Global Id: SL184921475
Lead Agency: LOS ANGELES RWQCB (REGION 4)
Lead Agency Case Number: Not reported
Latitude: 33.891746
Longitude: -118.172518
Case Type: Cleanup Program Site
Case Worker: NLA
Local Agency: Not reported
RB Case Number: 0658
File Location: Regional Board
Potential Media Affected: Aquifer used for drinking water supply, Indoor Air, Soil, Soil Vapor
Potential Contaminants of Concern: Other Chlorinated Hydrocarbons, Tetrachloroethylene (PCE), Trichloroethylene (TCE)
Site History: Aerospace Aluminum Heat Treating and a succeeding firm, Bodycote Thermal Processing, used the property for heat treating services for the manufacture of aluminum aircraft parts. The facility has been out of service since mid-2004, with the exception of special heat treat jobs performed by Bodycote until November 2007. The facility previously contained multiple in-ground quench pits, up to 12 gas-fired heat treat ovens, a gas-fired boiler, aboveground glycol storage tanks, and a hazardous materials storage area. The heat-treatment portion of the facility was decommissioned between November 2007 and March 2008 by Bodycote. Three water-bearing sand layers have been identified beneath the site, each of which is impacted with chlorinated volatile organic compounds (CVOs) up to several thousand micrograms per liter. The sand zones are present at depths of approximately 26 feet bgs (4 feet thick), 40 feet bgs (3 feet thick), and 45 feet bgs (thickness undetermined, but minimum of 35 feet thick). Air sparge, soil vapor extraction, and dual-phase remediation occurred from 2001 to 2006.

[Click here to access the California GeoTracker records for this facility:](#)

UST:

Name: AEROSPACE ALUM-TREAT CO
Address: 15535 TEXACO AVE
City,State,Zip: PARAMOUNT, CA 90723
Facility ID: 4973
Permitting Agency: LOS ANGELES COUNTY
CERSID: Not reported
Latitude: 33.893021
Longitude: -118.171202

SWEEPS UST:

Name: AEROSPACE ALUM-TREAT CO
Address: 15535 S TEXACO AVE
City: PARAMOUNT
Status: Active
Comp Number: 4973

Map ID
Direction
Distance
Elevation

MAP FINDINGS

Site

Database(s)

EDR ID Number
EPA ID Number

AEROSPACE ALUMINUM HEAT TREATG CO (Continued)

1000342391

Number: 9
Board Of Equalization: 44-007873
Referral Date: 06-30-89
Action Date: Not reported
Created Date: 06-30-89
Owner Tank Id: Not reported
SWRCB Tank Id: 19-000-004973-000001
Tank Status: A
Capacity: Not reported
Active Date: 06-30-89
Tank Use: UNKNOWN
STG: W
Content: Not reported
Number Of Tanks: 1

FINDS:

Registry ID: 110000475959

Click Here:

Environmental Interest/Information System:

US EPA TRIS (Toxics Release Inventory System) contains information from facilities on the amounts of over 300 listed toxic chemicals that these facilities release directly to air, water, land, or that are transported off-site.

HAZARDOUS AIR POLLUTANT MAJOR

RCRAInfo is a national information system that supports the Resource Conservation and Recovery Act (RCRA) program through the tracking of events and activities related to facilities that generate, transport, and treat, store, or dispose of hazardous waste. RCRAInfo allows RCRA program staff to track the notification, permit, compliance, and corrective action activities required under RCRA.

STATE MASTER

[Click this hyperlink](#) while viewing on your computer to access additional FINDS: detail in the EDR Site Report.

ECHO:

Envid: 1000342391
Registry ID: 110000475959
DFR URL: <http://echo.epa.gov/detailed-facility-report?fid=110000475959>
Name: AEROSPACE ALUMINUM HEAT TREATI
Address: 15535 TEXACO ST.
City,State,Zip: PARAMOUNT, CA 90723

LOS ANGELES CO. HMS:

Name: AEROSPACE ALUM-TREAT (CLOSED)
Address: 15535 TEXACO AVE
City,State,Zip: PARAMOUNT, CA 907233921
Region: LA
Permit Category: I
Facility Id: 4787-I04973
Facility Type: 01
Facility Status: Permit
Area: 1G
Permit Number: 000004603
Permit Status: Suspended

Map ID
 Direction
 Distance
 Elevation

MAP FINDINGS

Site

Database(s)

EDR ID Number
 EPA ID Number

AEROSPACE ALUMINUM HEAT TREATG CO (Continued)

1000342391

Name: AEROSPACE ALUM-TREAT (CLOSED)
 Address: 15535 TEXACO AVE
 City,State,Zip: PARAMOUNT, CA 907233921
 Region: LA
 Permit Category: I
 Facility Id: 4787-I04973
 Facility Type: 01
 Facility Status: Permit
 Area: 1G
 Permit Number: 000016035
 Permit Status: Removed

Name: AEROSPACE ALUMINUM
 Address: 15535 TEXACO AVE
 City,State,Zip: PARAMOUNT, CA 90723
 Region: LA
 Permit Category: Not reported
 Facility Id: 26754-037002
 Facility Type: Not reported
 Facility Status: OPEN
 Area: 1G
 Permit Number: Not reported
 Permit Status: Not reported

CERS:

Name: AEROSPACE ALUMINUM HEAT TREATING
 Address: 15535 TEXACO AVE
 City,State,Zip: PARAMOUNT, CA 90723
 Site ID: 218518
 CERS ID: SL184921475
 CERS Description: Cleanup Program Site

Affiliation:

Affiliation Type Desc: Regional Board Caseworker
 Entity Name: NICOLE ALKOV - LOS ANGELES RWQCB (REGION 4)
 Entity Title: Not reported
 Affiliation Address: 320 W 4th Street, Suite 200
 Affiliation City: LOS ANGELES
 Affiliation State: CA
 Affiliation Country: Not reported
 Affiliation Zip: Not reported
 Affiliation Phone: 2135766677,

AH199
SSE
1/4-1/2
0.420 mi.
2218 ft.

APEX WASTE SYSTEMS, INC.

LOS ANGELES CO LF METHANE

S127128312

, CA

N/A

Site 1 of 3 in cluster AH

Relative:
Higher
Actual:
67 ft.

LOS ANGELES CO LF METHANE:

Name: APEX WASTE SYSTEMS, INC.
 Address: Not reported
 City,State,Zip: CA
 Site Number: 468
 Status: Not reported
 Description: Not reported
 Operator Name: Not reported

Map ID
Direction
Distance
Elevation

MAP FINDINGS

Site

Database(s)

EDR ID Number
EPA ID Number

APEX WASTE SYSTEMS, INC. (Continued)

S127128312

Operator Telephone: Not reported
Sup District: Not reported
Shape Length: Not reported
Shape Area: Not reported
Latitude: Not reported
Longitude: Not reported

AH200 HANES CONSTRUCTION CO, INC
SSE 2400 070TH ST E
1/4-1/2 LONG BEACH, CA 90805
0.429 mi.
2266 ft. Site 2 of 3 in cluster AH

LUST S105035829
Cortese N/A
CERS

Relative:
Higher
Actual:
67 ft.

LUST:
Name: HANES CONSTRUCTION CO, INC
Address: 2400 070TH ST E
City,State,Zip: LONG BEACH, CA 90805
Lead Agency: LOS ANGELES RWQCB (REGION 4)
Case Type: LUST Cleanup Site
Geo Track: http://geotracker.waterboards.ca.gov/profile_report.asp?global_id=T0603701772
Global Id: T0603701772
Latitude: 33.8817606
Longitude: -118.1636022
Status: Completed - Case Closed
Status Date: 10/06/1994
Case Worker: YR
RB Case Number: 908050189
Local Agency: Not reported
File Location: Not reported
Local Case Number: Not reported
Potential Media Affect: Aquifer used for drinking water supply
Potential Contaminants of Concern: Gasoline
Site History: Not reported

LUST:
Global Id: T0603701772
Contact Type: Regional Board Caseworker
Contact Name: YUE RONG
Organization Name: LOS ANGELES RWQCB (REGION 4)
Address: 320 W. 4TH ST., SUITE 200
City: Los Angeles
Email: yrong@waterboards.ca.gov
Phone Number: Not reported

LUST:
Global Id: T0603701772
Action Type: Other
Date: 10/08/1986
Action: Leak Reported

LUST:
Global Id: T0603701772
Status: Open - Case Begin Date
Status Date: 10/08/1986

Global Id: T0603701772
Status: Open - Site Assessment

Map ID
Direction
Distance
Elevation

MAP FINDINGS

Site

Database(s)

EDR ID Number
EPA ID Number

HANES CONSTRUCTION CO, INC (Continued)

S105035829

Status Date: 06/13/1988
Global Id: T0603701772
Status: Completed - Case Closed
Status Date: 10/06/1994

LUST REG 4:

Region: 4
Regional Board: 04
County: Los Angeles
Facility Id: 908050189
Status: Case Closed
Substance: Gasoline
Substance Quantity: Not reported
Local Case No: Not reported
Case Type: Groundwater
Abatement Method Used at the Site: Remove Free Product
Global ID: T0603701772
W Global ID: Not reported
Staff: UNK
Local Agency: 19060
Cross Street: PARAMOUNT
Enforcement Type: Not reported
Date Leak Discovered: Not reported
Date Leak First Reported: 10/8/1986
Date Leak Record Entered: 9/9/1987
Date Confirmation Began: Not reported
Date Leak Stopped: Not reported
Date Case Last Changed on Database: 9/1/1994
Date the Case was Closed: 10/6/1994
How Leak Discovered: Not reported
How Leak Stopped: Not reported
Cause of Leak: UNK
Leak Source: UNK
Operator: Not reported
Water System: Not reported
Well Name: Not reported
Approx. Dist To Production Well (ft): 4155.4554098685708565535076888
Source of Cleanup Funding: UNK
Preliminary Site Assessment Workplan Submitted: Not reported
Preliminary Site Assessment Began: Not reported
Pollution Characterization Began: 6/13/1988
Remediation Plan Submitted: Not reported
Remedial Action Underway: Not reported
Post Remedial Action Monitoring Began: Not reported
Enforcement Action Date: Not reported
Historical Max MTBE Date: Not reported
Hist Max MTBE Conc in Groundwater: Not reported
Hist Max MTBE Conc in Soil: Not reported
Significant Interim Remedial Action Taken: Yes
GW Qualifier: Not reported
Soil Qualifier: Not reported
Organization: Not reported
Owner Contact: Not reported
Responsible Party: BLANK RP
RP Address: Not reported

Map ID
Direction
Distance
Elevation

MAP FINDINGS

Site

Database(s)

EDR ID Number
EPA ID Number

HANES CONSTRUCTION CO, INC (Continued)

S105035829

Program: LUST
Lat/Long: 33.8817606 / -1
Local Agency Staff: Not reported
Beneficial Use: Not reported
Priority: Not reported
Cleanup Fund Id: Not reported
Suspended: Not reported
Assigned Name: Not reported
Summary: Not reported

CORTESE:

Name: HANES CONSTRUCTION CO, INC
Address: 2400 070TH ST E
City,State,Zip: LONG BEACH, CA 90805
Region: CORTESE
Envirostor Id: Not reported
Global ID: T0603701772
Site/Facility Type: LUST CLEANUP SITE
Cleanup Status: COMPLETED - CASE CLOSED
Status Date: Not reported
Site Code: Not reported
Latitude: Not reported
Longitude: Not reported
Owner: Not reported
Enf Type: Not reported
Swat R: Not reported
Flag: active
Order No: Not reported
Waste Discharge System No: Not reported
Effective Date: Not reported
Region 2: Not reported
WID Id: Not reported
Solid Waste Id No: Not reported
Waste Management Uit Name: Not reported
File Name: Active Open

CERS:

Name: HANES CONSTRUCTION CO, INC
Address: 2400 070TH ST E
City,State,Zip: LONG BEACH, CA 90805
Site ID: 236710
CERS ID: T0603701772
CERS Description: Leaking Underground Storage Tank Cleanup Site

Affiliation:

Affiliation Type Desc: Regional Board Caseworker
Entity Name: YUE RONG - LOS ANGELES RWQCB (REGION 4)
Entity Title: Not reported
Affiliation Address: 320 W. 4TH ST., SUITE 200
Affiliation City: Los Angeles
Affiliation State: CA
Affiliation Country: Not reported
Affiliation Zip: Not reported
Affiliation Phone: ,

Affiliation Type Desc: Local Agency Caseworker
Entity Name: CARMEN PIRO - LONG BEACH, CITY OF

Map ID
Direction
Distance
Elevation

MAP FINDINGS

Site

Database(s)

EDR ID Number
EPA ID Number

HANES CONSTRUCTION CO, INC (Continued)

S105035829

Entity Title: Not reported
Affiliation Address: 2525 GRAND AVE.
Affiliation City: LONG BEACH
Affiliation State: CA
Affiliation Country: Not reported
Affiliation Zip: Not reported
Affiliation Phone: 5625704137,

AH201
SSE
1/4-1/2
0.434 mi.
2291 ft.

HANE CONSTRUCTION CO., INC.
2400 E 70TH ST
LONG BEACH, CA 90805
Site 3 of 3 in cluster AH

SWF/LF
HIST UST
HIST CORTESE

U001565962
N/A

Relative:
Higher
Actual:
67 ft.

LOS ANGELES CO. LF:
Name: APEX WASTE SYSTEMS, INC.
Address: 2400 E. 70TH ST.
City,State,Zip: LONG BEACH, CA 90805
Site ID: 468
Alt. Site Name: Apex Disposal
Alt. Address: Not reported
Site Contact: Not reported
Site Contact Phone: (562) 272-4501
Site Email: apexwasteinc@aol.com
Site Website: Not reported
Site Type: Waste Hauler
Site SWIS Number: 19-AS-0562
Beginning Operation Date: Not reported
Ending Operation Date: Not reported
Local Enforcement Agency: Not reported
Maximun Depth Fill(Ft): Not reported
Permitted Capacity: Not reported
Present Use: Not reported
Remaining Capacity(Million): Not reported
Status: Closed
Waste Accepted: Not reported
Hours of Operation: Mon to Fri, 8 AM - 5 PM
Disposal Area (Acre): Not reported

Detail As Of 01/2014:
Operator Name: Apex Waste Systems, Inc.
Operator Address: 9109 Miner ST.
Operator City/State/Zip: Los Angeles, CA 90002
Operator Contact: Anthony Uwakwe
Operator Telephone: (310) 329-2999
Operator Email: apexwaste inc@aol.com
Owner Name: Unknown
Owner Address: Not reported
Owner City/State/Zip: Not reported
Owner Contact: Not reported
Owner Telephone: Not reported
Owner Email: Not reported
District: 4
Site Mailing Address: Not reported

HIST UST:
Name: HANE CONSTRUCTION CO., INC.

Map ID
Direction
Distance
Elevation

MAP FINDINGS

Site

Database(s)

EDR ID Number
EPA ID Number

HANE CONSTRUCTION CO., INC. (Continued)

U001565962

Address: 2400 E 70TH ST
City,State,Zip: LONG BEACH, CA 90805
File Number: Not reported
URL: Not reported
Region: STATE
Facility ID: 00000056075
Facility Type: Other
Other Type: CONSTRUCTION
Contact Name: NORMAN B. SCHIEBER
Telephone: 2136362377
Owner Name: HANE CONSTRUCTION CO., INC.
Owner Address: 2400 EAST 70TH STREET
Owner City,St,Zip: LONG BEACH, CA 908050428
Total Tanks: 0004

Tank Num: 001
Container Num: 1
Year Installed: 1957
Tank Capacity: 00001000
Tank Used for: PRODUCT
Type of Fuel: REGULAR
Container Construction Thickness: Not reported
Leak Detection: None

Tank Num: 002
Container Num: 2
Year Installed: 1957
Tank Capacity: 00001000
Tank Used for: PRODUCT
Type of Fuel: REGULAR
Container Construction Thickness: Not reported
Leak Detection: None

Tank Num: 003
Container Num: 3W
Year Installed: 1961
Tank Capacity: 00003500
Tank Used for: PRODUCT
Type of Fuel: DIESEL
Container Construction Thickness: Not reported
Leak Detection: None

Tank Num: 004
Container Num: E4
Year Installed: 1961
Tank Capacity: 00004000
Tank Used for: PRODUCT
Type of Fuel: DIESEL
Container Construction Thickness: Not reported
Leak Detection: None

HIST CORTESE:
edr_fname: HANES CONSTRUCTION CO, IN
edr_fadd1: 2400 070TH
City,State,Zip: LONG BEACH, CA 90805
Region: CORTESE
Facility County Code: 19

Map ID
Direction
Distance
Elevation

MAP FINDINGS

Site

Database(s)

EDR ID Number
EPA ID Number

HANE CONSTRUCTION CO., INC. (Continued)

U001565962

Reg By: LTNKA
Reg Id: 908050189

AI202
North
1/4-1/2
0.472 mi.
2494 ft.

VILLAGE PARK
15150 ILLINOIS AVENUE
PARAMOUNT, CA 90723

ENVIROSTOR **S120052871**
VCP **N/A**

Site 1 of 3 in cluster AI

Relative:
Higher

ENVIROSTOR:
Name: VILLAGE PARK
Address: 15150 ILLINOIS AVENUE
City,State,Zip: PARAMOUNT, CA 90723
Facility ID: 60002471
Status: No Further Action
Status Date: 11/25/2019
Site Code: 301780
Site Type: Voluntary Cleanup
Site Type Detailed: Voluntary Cleanup
Acres: 1.7
NPL: NO
Regulatory Agencies: SMBRP
Lead Agency: SMBRP
Program Manager: Not reported
Supervisor: Haissam Salloum
Division Branch: Cleanup Chatsworth
Assembly: , 63
Senate: , 33
Special Program: Voluntary Cleanup Program
Restricted Use: NO
Site Mgmt Req: NONE SPECIFIED
Funding: Responsible Party
Latitude: 33.89502
Longitude: -118.1653
APN: NONE SPECIFIED
Past Use: NONE SPECIFIED
Potential COC: NONE SPECIFIED
Confirmed COC: NONE SPECIFIED
Potential Description: NONE SPECIFIED
Alias Name: 301780
Alias Type: Project Code (Site Code)
Alias Name: 60002471
Alias Type: Envirostor ID Number

Actual:
73 ft.

Completed Info:

Completed Area Name: PROJECT WIDE
Completed Sub Area Name: Not reported
Completed Document Type: Site Characterization Workplan
Completed Date: 02/28/2017
Comments: Work plan finalized

Completed Area Name: PROJECT WIDE
Completed Sub Area Name: Not reported
Completed Document Type: Site Characterization Report
Completed Date: 07/26/2017
Comments: DTSC reviewed SI Report and made an NFA determination.

Completed Area Name: PROJECT WIDE

Map ID
Direction
Distance
Elevation

MAP FINDINGS

Site

Database(s)

EDR ID Number
EPA ID Number

VILLAGE PARK (Continued)

S120052871

Completed Sub Area Name: Not reported
Completed Document Type: No Further Action Letter
Completed Date: 07/26/2017
Comments: No Further Action Required

Completed Area Name: PROJECT WIDE
Completed Sub Area Name: Not reported
Completed Document Type: Standard Voluntary Agreement
Completed Date: 01/04/2017
Comments: Final Signed VCA City of Paramount Village Skate Park

Future Area Name: Not reported
Future Sub Area Name: Not reported
Future Document Type: Not reported
Future Due Date: Not reported
Schedule Area Name: Not reported
Schedule Sub Area Name: Not reported
Schedule Document Type: Not reported
Schedule Due Date: Not reported
Schedule Revised Date: Not reported

VCP:

Name: VILLAGE PARK
Address: 15150 ILLINOIS AVENUE
City,State,Zip: PARAMOUNT, CA 90723
Facility ID: 60002471
Site Type: Voluntary Cleanup
Site Type Detail: Voluntary Cleanup
Site Mgmt. Req.: NONE SPECIFIED
Acres: 1.7
National Priorities List: NO
Cleanup Oversight Agencies: SMBRP
Lead Agency: SMBRP
Lead Agency Description: DTSC - Site Cleanup Program
Project Manager: Not reported
Supervisor: Haissam Salloum
Division Branch: Cleanup Chatsworth
Site Code: 301780
Assembly: , 63
Senate: , 33
Special Programs Code: Voluntary Cleanup Program
Status: No Further Action
Status Date: 11/25/2019
Restricted Use: NO
Funding: Responsible Party
Lat/Long: 33.89502 / -118.1653
APN: NONE SPECIFIED
Past Use: NONE SPECIFIED
Potential COC: NONE SPECIFIED
Confirmed COC: NONE SPECIFIED
Potential Description: NONE SPECIFIED
Alias Name: 301780
Alias Type: Project Code (Site Code)
Alias Name: 60002471
Alias Type: Envirostor ID Number

Completed Info:

Map ID
 Direction
 Distance
 Elevation

MAP FINDINGS

Site

Database(s)

EDR ID Number
 EPA ID Number

VILLAGE PARK (Continued)

S120052871

Completed Area Name: PROJECT WIDE
 Completed Sub Area Name: Not reported
 Completed Document Type: Site Characterization Workplan
 Completed Date: 02/28/2017
 Comments: Work plan finalized

Completed Area Name: PROJECT WIDE
 Completed Sub Area Name: Not reported
 Completed Document Type: Site Characterization Report
 Completed Date: 07/26/2017
 Comments: DTSC reviewed SI Report and made an NFA determination.

Completed Area Name: PROJECT WIDE
 Completed Sub Area Name: Not reported
 Completed Document Type: No Further Action Letter
 Completed Date: 07/26/2017
 Comments: No Further Action Required

Completed Area Name: PROJECT WIDE
 Completed Sub Area Name: Not reported
 Completed Document Type: Standard Voluntary Agreement
 Completed Date: 01/04/2017
 Comments: Final Signed VCA City of Paramount Village Skate Park

Future Area Name: Not reported
 Future Sub Area Name: Not reported
 Future Document Type: Not reported
 Future Due Date: Not reported
 Schedule Area Name: Not reported
 Schedule Sub Area Name: Not reported
 Schedule Document Type: Not reported
 Schedule Due Date: Not reported
 Schedule Revised Date: Not reported

203
 West
 1/4-1/2
 0.479 mi.
 2530 ft.

TCW REALTY
7112 E. ALONDRA BLVD.
PARAMOUNT, CA 90723

CPS-SLIC **S106485425**
CERS **N/A**

Relative:
Higher
Actual:
67 ft.

CPS-SLIC:
 Name: TCW REALTY
 Address: 7112 E. ALONDRA BLVD.
 City,State,Zip: PARAMOUNT, CA 90723
 Region: STATE
Facility Status: Completed - Case Closed
 Status Date: 04/01/1998
 Global Id: SLT4302018
 Lead Agency: LOS ANGELES RWQCB (REGION 4)
 Lead Agency Case Number: Not reported
 Latitude: 33.889099
 Longitude: -118.173718
 Case Type: Cleanup Program Site
 Case Worker: DH
 Local Agency: Not reported
 RB Case Number: 0034
 File Location: Not reported
 Potential Media Affected: Not reported

Map ID
Direction
Distance
Elevation

MAP FINDINGS

Site

Database(s)

EDR ID Number
EPA ID Number

TCW REALTY (Continued)

S106485425

Potential Contaminants of Concern: Not reported
Site History: Not reported

[Click here to access the California GeoTracker records for this facility:](#)

CERS:

Name: TCW REALTY
Address: 7112 E. ALONDRA BLVD.
City,State,Zip: PARAMOUNT, CA 90723
Site ID: 256479
CERS ID: SLT4302018
CERS Description: Cleanup Program Site

Affiliation:

Affiliation Type Desc: Regional Board Caseworker
Entity Name: DAVID HUNG - LOS ANGELES RWQCB (REGION 4)
Entity Title: Not reported
Affiliation Address: 320 W. 4TH ST., SUITE 200
Affiliation City: LOS ANGELES
Affiliation State: CA
Affiliation Country: Not reported
Affiliation Zip: Not reported
Affiliation Phone: ,

**204
ESE
1/4-1/2
0.481 mi.
2539 ft.**

**ROBERT ZAMBONI
8041 JACKSON ST
PARAMOUNT, CA 90723**

**LUST U002287675
CERS HAZ WASTE N/A
SWEEPS UST
Cortese
HIST CORTESE
CERS**

**Relative:
Higher
Actual:
68 ft.**

LUST:

Name: ROBERT ZAMBONI
Address: 8041 JACKSON ST
City,State,Zip: PARAMOUNT, CA 90723
Lead Agency: LOS ANGELES COUNTY
Case Type: LUST Cleanup Site
Geo Track: http://geotracker.waterboards.ca.gov/profile_report.asp?global_id=T0603704299
Global Id: T0603704299
Latitude: 33.8854895
Longitude: -118.1585181
Status: Completed - Case Closed
Status Date: 12/06/1990
Case Worker: JOA
RB Case Number: I-15352
Local Agency: LOS ANGELES COUNTY
File Location: Not reported
Local Case Number: Not reported
Potential Media Affect: Soil
Potential Contaminants of Concern: Diesel
Site History: Not reported

LUST:

Global Id: T0603704299
Contact Type: Local Agency Caseworker
Contact Name: JOHN AWUJO
Organization Name: LOS ANGELES COUNTY

Map ID
Direction
Distance
Elevation

MAP FINDINGS

Site

Database(s)

EDR ID Number
EPA ID Number

ROBERT ZAMBONI (Continued)

U002287675

Address: 900 S FREMONT AVE
City: ALHAMBRA
Email: jawujo@dpw.lacounty.gov
Phone Number: 6264583507

Global Id: T0603704299
Contact Type: Regional Board Caseworker
Contact Name: YUE RONG
Organization Name: LOS ANGELES RWQCB (REGION 4)
Address: 320 W. 4TH ST., SUITE 200
City: Los Angeles
Email: yrong@waterboards.ca.gov
Phone Number: Not reported

LUST:
Global Id: T0603704299
Action Type: Other
Date: 01/31/1990
Action: Leak Reported

LUST:
Global Id: T0603704299
Status: Open - Case Begin Date
Status Date: 01/31/1990

Global Id: T0603704299
Status: Open - Remediation
Status Date: 03/08/1990

Global Id: T0603704299
Status: Completed - Case Closed
Status Date: 12/06/1990

LUST REG 4:
Region: 4
Regional Board: 04
County: Los Angeles
Facility Id: I-15352
Status: Case Closed
Substance: Diesel
Substance Quantity: Not reported
Local Case No: Not reported
Case Type: Soil
Abatement Method Used at the Site: Not reported
Global ID: T0603704299
W Global ID: Not reported
Staff: UNK
Local Agency: 19000
Cross Street: Not reported
Enforcement Type: Not reported
Date Leak Discovered: Not reported
Date Leak First Reported: 1/31/1990
Date Leak Record Entered: 8/14/1990
Date Confirmation Began: Not reported
Date Leak Stopped: Not reported

Map ID
Direction
Distance
Elevation

MAP FINDINGS

Site

Database(s)

EDR ID Number
EPA ID Number

ROBERT ZAMBONI (Continued)

U002287675

Date Case Last Changed on Database: 12/6/1990
Date the Case was Closed: 12/6/1990
How Leak Discovered: Not reported
How Leak Stopped: Not reported
Cause of Leak: UNK
Leak Source: UNK
Operator: Not reported
Water System: Not reported
Well Name: Not reported
Approx. Dist To Production Well (ft): 2620.3197228180965173000128087
Source of Cleanup Funding: UNK
Preliminary Site Assessment Workplan Submitted: Not reported
Preliminary Site Assessment Began: Not reported
Pollution Characterization Began: Not reported
Remediation Plan Submitted: 3/8/1990
Remedial Action Underway: Not reported
Post Remedial Action Monitoring Began: Not reported
Enforcement Action Date: Not reported
Historical Max MTBE Date: Not reported
Hist Max MTBE Conc in Groundwater: Not reported
Hist Max MTBE Conc in Soil: Not reported
Significant Interim Remedial Action Taken: Not reported
GW Qualifier: Not reported
Soil Qualifier: Not reported
Organization: Not reported
Owner Contact: Not reported
Responsible Party: ROBERT ZAMBONI
RP Address: 15714 PARAMOUNT AVE., PARAMOUNT, 90723
Program: LUST
Lat/Long: 33.8854895 / -1
Local Agency Staff: Not reported
Beneficial Use: Not reported
Priority: Not reported
Cleanup Fund Id: Not reported
Suspended: Not reported
Assigned Name: Not reported
Summary: OLD CASE #12034

CERS HAZ WASTE:

Name: PARAMOUNT ICELAND INC
Address: 8041 JACKSON ST
City,State,Zip: PARAMOUNT, CA 90723
Site ID: 141643
CERS ID: 10281787
CERS Description: Hazardous Waste Generator

Name: PARAMOUNT ICELAND INC
Address: 8041 JACKSON ST
City,State,Zip: PARAMOUNT, CA 90723
Site ID: 141643
CERS ID: 10281787
CERS Description: Hazardous Chemical Management

SWEEPS UST:

Name: ZAMBONI ROBERT
Address: 8041 JACKSON ST

Map ID
Direction
Distance
Elevation

MAP FINDINGS

Site

Database(s)

EDR ID Number
EPA ID Number

ROBERT ZAMBONI (Continued)

U002287675

City: PARAMOUNT
Status: Active
Comp Number: 15352
Number: 9
Board Of Equalization: Not reported
Referral Date: 05-31-90
Action Date: 05-31-90
Created Date: 05-31-90
Owner Tank Id: Not reported
SWRCB Tank Id: 19-000-015352-000001
Tank Status: A
Capacity: 280
Active Date: 05-31-90
Tank Use: M.V. FUEL
STG: P
Content: REG UNLEADED
Number Of Tanks: 2

Name: ZAMBONI ROBERT
Address: 8041 JACKSON ST
City: PARAMOUNT
Status: Active
Comp Number: 15352
Number: 9
Board Of Equalization: Not reported
Referral Date: 05-31-90
Action Date: 05-31-90
Created Date: 05-31-90
Owner Tank Id: Not reported
SWRCB Tank Id: 19-000-015352-000002
Tank Status: A
Capacity: 550
Active Date: 05-31-90
Tank Use: M.V. FUEL
STG: P
Content: REG UNLEADED
Number Of Tanks: Not reported

CORTESE:

Name: ROBERT ZAMBONI
Address: 8041 JACKSON ST
City,State,Zip: PARAMOUNT, CA 90723
Region: CORTESE
Envirostor Id: Not reported
Global ID: T0603704299
Site/Facility Type: LUST CLEANUP SITE
Cleanup Status: COMPLETED - CASE CLOSED
Status Date: Not reported
Site Code: Not reported
Latitude: Not reported
Longitude: Not reported
Owner: Not reported
Enf Type: Not reported
Swat R: Not reported
Flag: active
Order No: Not reported
Waste Discharge System No: Not reported

Map ID
Direction
Distance
Elevation

MAP FINDINGS

Site

Database(s)

EDR ID Number
EPA ID Number

ROBERT ZAMBONI (Continued)

U002287675

Effective Date: Not reported
Region 2: Not reported
WID Id: Not reported
Solid Waste Id No: Not reported
Waste Management Uit Name: Not reported
File Name: Active Open

HIST CORTESE:

edr_fname: ROBERT ZAMBONI
edr_fadd1: 8041 JACKSON
City,State,Zip: PARAMOUNT, CA 90723
Region: CORTESE
Facility County Code: 19
Reg By: LTNKA
Reg Id: I-15352

CERS:

Name: ROBERT ZAMBONI
Address: 8041 JACKSON ST
City,State,Zip: PARAMOUNT, CA 90723
Site ID: 221890
CERS ID: T0603704299
CERS Description: Leaking Underground Storage Tank Cleanup Site

Affiliation:

Affiliation Type Desc: Local Agency Caseworker
Entity Name: JOHN AWUJO - LOS ANGELES COUNTY
Entity Title: Not reported
Affiliation Address: 900 S FREMONT AVE
Affiliation City: ALHAMBRA
Affiliation State: CA
Affiliation Country: Not reported
Affiliation Zip: Not reported
Affiliation Phone: 6264583507,

Affiliation Type Desc: Regional Board Caseworker
Entity Name: YUE RONG - LOS ANGELES RWQCB (REGION 4)
Entity Title: Not reported
Affiliation Address: 320 W. 4TH ST., SUITE 200
Affiliation City: Los Angeles
Affiliation State: CA
Affiliation Country: Not reported
Affiliation Zip: Not reported
Affiliation Phone: ,

Name: PARAMOUNT ICELAND INC
Address: 8041 JACKSON ST
City,State,Zip: PARAMOUNT, CA 90723
Site ID: 141643
CERS ID: 10281787
CERS Description: Chemical Storage Facilities

Violations:

Site ID: 141643
Site Name: PARAMOUNT ICELAND INC
Violation Date: 07-30-2019

Map ID
Direction
Distance
Elevation

MAP FINDINGS

Site

Database(s)

EDR ID Number
EPA ID Number

ROBERT ZAMBONI (Continued)

U002287675

Citation: 19 CCR 4.5 2755.3(c) - California Code of Regulations, Title 19, Chapter 4.5, Section(s) 2755.3(c)

Violation Description: Failure to ensure that the operating procedures are developed and/or updated, as necessary to reflect current practice, or whenever the tasks or steps to perform on the covered process are found to be inadequate or inaccurate.

Violation Notes: Returned to compliance on 10/10/2019. OBSERVATION: A review of the operating procedures revealed inaccuracies of steps, missing operating parameters, and missing consequences of deviation with necessary steps to correct or avoid consequences of deviation. For example, the initial startup procedure did not include the need to ensure that water supply for the compressors were provided, the fan and water pump at the evaporative condenser were turned on. As another example, the normal operating procedures did not include the need to monitor operating parameters of compressors, evaporative condenser, water pump/fan unit at the evaporative condenser, and for the need to monitor for vibration or noise. Based on an interview with the general manager and a review of the normal shutdown procedure, there was a deficiency between the steps the general manager performed and the documentation in the normal operating procedure for switching the operation of one compressor to another every three months. That is, the normal [Truncated]

Violation Division: Los Angeles County Fire Department
Violation Program: CalARP
Violation Source: CERS,

Site ID: 141643
Site Name: PARAMOUNT ICELAND INC
Violation Date: 07-30-2019

Citation: 19 CCR 4.5 2755.4(b) - California Code of Regulations, Title 19, Chapter 4.5, Section(s) 2755.4(b)

Violation Description: Failure to provide refresher training at least every three years, and more often if necessary, to each employee operating a process to ensure that the employee understands and adheres to the current operating procedures of the process.

Violation Notes: Returned to compliance on 11/04/2019. OBSERVATION: The owner/operator failed to provide refresher training at least every three years, and more often if necessary, to each employee operating a process to ensure that the employee understands and adheres to the current operating procedures of the process. CORRECTIVE ACTION: Conduct refresher training on the implementation of the normal operating procedures and emergency shutdown procedures with the general manager to ensure that the general manager understands the consequences of deviation and steps required to correct or avoid deviations and a consideration of the health and safety impacts of ammonia.

Violation Division: Los Angeles County Fire Department
Violation Program: CalARP
Violation Source: CERS,

Site ID: 141643
Site Name: PARAMOUNT ICELAND INC
Violation Date: 07-30-2019

Citation: 19 CCR 4.5 2755.2(e) - California Code of Regulations, Title 19, Chapter 4.5, Section(s) 2755.2(e)

Violation Description: Failure to address the following in the hazard review: 1. Document the results of the hazard review and ensure problems identified are resolved; 2. Complete these actions on a timetable agreed upon with

Map ID
Direction
Distance
Elevation

MAP FINDINGS

Site

Database(s)

EDR ID Number
EPA ID Number

ROBERT ZAMBONI (Continued)

U002287675

Violation Notes: the AA, or within two and one-half (2.5) years of performing the hazard review, or the next planned turnaround, for those items that require a turnaround; 3. Document the final resolution taken to address each recommendation and actual completion date. Returned to compliance on 11/04/2019. OBSERVATION: The hazard review dated January 19, 2018 and the seismic assessment dated May 19, 2016 had recommendations to reduce hazards of external events, and to ensure existing safeguards had good integrity to prevent equipment malfunction, and to ensure safeguards were in place to detect releases. The recommendations from the seismic assessment had not been corrected, which included the need to provide the following supports/restraints: 1. lateral bracing for oil pots adjacent to compressors, 2. anchoring of the evaporative condenser, 3. anchoring of the oil pot adjacent to the chiller/surge drum, 4. lateral support for the receiver, 5. installation of U-bolts at every third pipe-support for the piping along the wall, and 6. pipe hangers instead of wire for pipe at compressor room. 7. The saddle and anchor of the chiller/surge drum needed to be cleaned and repainted with zinc-based paint. 8. The support posts for the shelter over the chiller needed [Truncated]

Violation Division: Los Angeles County Fire Department
Violation Program: CalARP
Violation Source: CERS,

Site ID: 141643
Site Name: PARAMOUNT ICELAND INC
Violation Date: 12-14-2016
Citation: HSC 6.95 25508(a)(1) - California Health and Safety Code, Chapter 6.95, Section(s) 25508(a)(1)

Violation Description: Failure to complete and electronically submit hazardous material inventory information for all reportable hazardous materials on site at or above reportable quantities.

Violation Notes: Returned to compliance on 03/17/2017. OBSERVATION: The facility had not disclosed the actual amount of CWT-1, the water treatment chemical used at the condense, the Hazardous Materials Inventory Chemical Description page. There was a 55-gallon drum of this chemical observed next to the condenser. CORRECTIVE ACTION: Complete the Hazardous Materials Inventory Chemical Description page for the hazardous material listed above and submit it electronically in the California Environmental Reporting System (CERS).

Violation Division: Los Angeles County Fire Department
Violation Program: HMRRP
Violation Source: CERS,

Site ID: 141643
Site Name: PARAMOUNT ICELAND INC
Violation Date: 07-30-2019
Citation: 19 CCR 4.5 2755.6(d) - California Code of Regulations, Title 19, Chapter 4.5, Section(s) 2755.6(d)

Violation Description: Failure to: 1. Promptly determine and document an appropriate response to each of the findings of the compliance audit; 2. Enter into an agreement with the AA on a timetable for resolution of these findings. Otherwise these responses shall be completed one and one-half (1.5) years after performing the compliance audit, or the next planned turnaround for items requiring a turnaround (these timelines shall not apply to any compliance audit completed prior to January 1, 2015); 3. Document the actual completion dates when deficiencies were corrected.

Map ID
Direction
Distance
Elevation

MAP FINDINGS

Site

Database(s)

EDR ID Number
EPA ID Number

ROBERT ZAMBONI (Continued)

U002287675

Violation Notes: Returned to compliance on 11/04/2019. OBSERVATION: The owner/operator failed to promptly determine and document an appropriate response to each of the findings of the compliance audit dated April of 2016 and document the completion dates when deficiencies have been corrected. CORRECTIVE ACTION: Review the findings of the compliance audit dated April 2016 and address the recommendations by implementing the action items and documenting the results and completion dates for deficiencies that have been corrected.

Violation Division: Los Angeles County Fire Department
Violation Program: CalARP
Violation Source: CERS,

Site ID: 141643
Site Name: PARAMOUNT ICELAND INC
Violation Date: 12-14-2016
Citation: 19 CCR 4.5 2755.1(b) - California Code of Regulations, Title 19, Chapter 4.5, Section(s) 2755.1(b)

Violation Description: Failure to ensure that the process is designed in compliance with recognized and generally accepted good engineering practices.

Violation Notes: Returned to compliance on 05/22/2017. OBSERVATION: The owner/operator failed to ensure that the process is designed in compliance with recognized and generally accepted good engineering practices. The compressor room, which contains three ammonia compressors and oil pots and piping, did not have an ammonia detection system. The compressors have been part of the ammonia process since 1976. CORRECTIVE ACTION: Install an ammonia detection system at the compressor room that activates audible and visual alarms at the exterior wall of the compressor room building if the sensor inside of the compressor room detects a concentration of ammonia at 25 parts per million. Submit documentation to the CUPA demonstrating you have ensured that the ammonia detection system is designed and installed in compliance with recognized and generally accepted good engineering practices. This documentation shall include a description that the specifications of the ammonia detection system is included in the safety information of [Truncated]

Violation Division: Los Angeles County Fire Department
Violation Program: CalARP
Violation Source: CERS,

Site ID: 141643
Site Name: PARAMOUNT ICELAND INC
Violation Date: 07-30-2019
Citation: 19 CCR 4.5 2755.6(a) - California Code of Regulations, Title 19, Chapter 4.5, Section(s) 2755.6(a)

Violation Description: Failure to certify that they have evaluated compliance with the provisions of 19 CCR 4.5 Article 5 at least every three years to verify that the procedures and practices developed under 19 CCR 4.5 are adequate and are being followed.

Violation Notes: Returned to compliance on 09/13/2019. OBSERVATION: The owner/operator failed to certify that they have evaluated compliance with the provisions of 19 CCR 4.5 Article 5 at least every three years to verify that the procedures and practices developed under 19 CCR 4.5 are adequate and are being followed. The last compliance audit was conducted in April of 2016. CORRECTIVE ACTION: Submit a certification to the CUPA that the owner/operator has evaluated compliance with the provisions of 19 CCR 4.5 Article 5 at least every three years to verify that the procedures and practices developed under 19 CCR 4.5

Map ID
Direction
Distance
Elevation

MAP FINDINGS

Site

Database(s)

EDR ID Number
EPA ID Number

ROBERT ZAMBONI (Continued)

U002287675

are adequate and are being followed.
Violation Division: Los Angeles County Fire Department
Violation Program: CalARP
Violation Source: CERS,

Site ID: 141643
Site Name: PARAMOUNT ICELAND INC
Violation Date: 07-30-2019
Citation: 19 CCR 4.5 2755.5(d) - California Code of Regulations, Title 19, Chapter 4.5, Section(s) 2755.5(d)
Violation Description: Failure to perform or cause to be performed inspections and tests on process equipment that: 1. Follow recognized and generally accepted good engineering practices; 2. The frequency of inspections & tests must be consistent with applicable manufacturer s recommendations, industry standards or codes, good engineering practices and prior operating experience).
Violation Notes: Returned to compliance on 11/04/2019. OBSERVATION: During observations, the following ammonia process equipment were discovered in damaged condition or in a condition that could lead to a hazard of an ammonia release, or in need for preventive maintenance to ensure process equipment functioned within safe operating parameters: (1) Although the chiller/heat exchanger and surge drum were insulated, and the section of pipe downstream of the solenoid flow control valve was insulated, the insulation on the pipe next to valves was missing a vapor retarder. Also the insulation on the level column and on the parallel pipe with a nonfunctional level control, was torn, crumbling, and dark-colored. (2) The saddle for the chiller/heat exchanger was observed with corrosion. (3) The compressors had an accumulation of dirt and oil. (4) Several uninsulated pipes were observed having corrosion. CORRECTIVE ACTION: Perform inspections and tests on process equipment that: follow recognized and generally accepted good [Truncated]

Violation Division: Los Angeles County Fire Department
Violation Program: CalARP
Violation Source: CERS,

Site ID: 141643
Site Name: PARAMOUNT ICELAND INC
Violation Date: 12-14-2016
Citation: 19 CCR 4.5 2755.5(d) - California Code of Regulations, Title 19, Chapter 4.5, Section(s) 2755.5(d)
Violation Description: Failure to perform or cause to be performed inspections and tests on process equipment that: 1. Follow recognized and generally accepted good engineering practices; 2. The frequency of inspections & tests must be consistent with applicable manufacturer s recommendations, industry standards or codes, good engineering practices and prior operating experience).
Violation Notes: Returned to compliance on 01/07/2017. OBSERVATION: The owner/operator failed to perform or cause to be performed inspections and tests on process equipment that: /follow recognized and generally accepted good engineering practices; /the frequency of inspections & tests must be consistent with applicable manufacturer s recommendations, industry standards or codes, good engineering practices and prior operating experience). CORRECTIVE ACTION: Prepare and implement procedures to maintain the on-going integrity of the ammonia process equipment. Maintain the following reports in the Maintenance Section of your RMP: (1) Reports of the licensed contractor who completes inspections,

Map ID
Direction
Distance
Elevation

MAP FINDINGS

Site

Database(s)

EDR ID Number
EPA ID Number

ROBERT ZAMBONI (Continued)

U002287675

tests, and routine repairs or services on the compressors, chiller, oil pots, condenser, surge drum, level indicator, piping, relief valves; (2) Reports of daily inspections and/or weekly inspections performed by the trained operator who is employed by the owner that shows the identity of the equipment/component, type of test or

[Truncated]

Violation Division: Los Angeles County Fire Department
Violation Program: CalARP
Violation Source: CERS,

Site ID: 141643
Site Name: PARAMOUNT ICELAND INC
Violation Date: 07-30-2019
Citation: 19 CCR 4.5 2755.1(b) - California Code of Regulations, Title 19, Chapter 4.5, Section(s) 2755.1(b)

Violation Description: Failure to ensure that the process is designed in compliance with recognized and generally accepted good engineering practices.

Violation Notes: Returned to compliance on 11/04/2019. OBSERVATION: The owner/operator failed to ensure that the process is designed in compliance with recognized and generally accepted good engineering practices. During observations and/or review of the risk management plan and relative documents, (1) the name plates were illegible at the chiller/heat exchanger and surge vessel and the manufacturer data reports for these pressure vessels were missing; (2) the pipe from compressor to condenser and the pipe from condenser to chiller were not secured from movement during an earthquake (the points of contact between pipe and support were not secured by u-bolts or proper straps); (3) The compressor room did not have doors; (4) There were no eyewash/shower units at the compressor room and directly outside of the compressor room; (5) The pipe from surge vessel to the compressor laid on an overhead rack but it did not have proper straps to secure it from movement during an earthquake; (6) The cinder brick wall had a two-inch [Truncated]

Violation Division: Los Angeles County Fire Department
Violation Program: CalARP
Violation Source: CERS,

Site ID: 141643
Site Name: PARAMOUNT ICELAND INC
Violation Date: 12-14-2016
Citation: HSC 6.95 25508(a)(1) - California Health and Safety Code, Chapter 6.95, Section(s) 25508(a)(1)

Violation Description: Failure to annually review and electronically certify that the business plan is complete and accurate on or before the annual due date.

Violation Notes: Returned to compliance on 03/17/2017. OBSERVATION: The facility has not annually reviewed and certified that the business plan is complete, accurate, and up-to-date. The last business plan that was received through CERS was made on February 9, 2015. CORRECTIVE ACTION: Review, revise, and certify the business plan electronically in the California Environmental Reporting System (CERS).

Violation Division: Los Angeles County Fire Department
Violation Program: HMRRP
Violation Source: CERS,

Site ID: 141643
Site Name: PARAMOUNT ICELAND INC

Map ID
Direction
Distance
Elevation

MAP FINDINGS

Site

Database(s)

EDR ID Number
EPA ID Number

ROBERT ZAMBONI (Continued)

U002287675

Violation Date: 12-14-2016
Citation: HSC 6.95 25508(a)(1) - California Health and Safety Code, Chapter 6.95, Section(s) 25508(a)(1)
Violation Description: Failure to complete and electronically submit a site map with all required content.
Violation Notes: Returned to compliance on 03/17/2017. OBSERVATION: The annotated site map submitted to the CUPA does not include the emergency shutoff switch and the evacuation staging area.]. CORRECTIVE ACTION: Revise the annotated Site Map to include all required content and submit electronically in the California Environmental Reporting System (CERS).
Violation Division: Los Angeles County Fire Department
Violation Program: HMRRP
Violation Source: CERS,

Site ID: 141643
Site Name: PARAMOUNT ICELAND INC
Violation Date: 07-30-2019
Citation: 19 CCR 4.5 2755.1(a) - California Code of Regulations, Title 19, Chapter 4.5, Section(s) 2755.1(a)
Violation Description: Failure to compile and maintain the following up-to-date safety information related to the regulated substances, processes, and equipment: 1. Material Safety Data Sheets that meet the requirements of Section 5189 of Title 8 of CCR; 2. Maximum intended inventory of equipment in which the regulated substances are stored or processed; 3. Safe upper and lower temperatures, pressures, flows and compositions; 4. Equipment specifications; 5. Codes and standards used to design, build & operate the process.
Violation Notes: Returned to compliance on 11/04/2019. OBSERVATION: During the observation of the ammonia process equipment and/or the review of the risk management plan and relative supporting documents, the following deficiencies in the safety information section of the risk management plan related to the regulated substances, processes, and equipment were discovered: (1) Safety Data Sheet for ammonia was not provided; (2) Safe upper and lower temperatures, pressures, flows and compositions. The operating parameters were not provided for the Vilter 448 reciprocating compressors, chiller/heat exchanger, surge drum, and the evaporative condenser were not provided; (3) Equipment specifications from Globe Ice Machine Los Angeles, manufacturer of the chiller and surge vessel, were not available: the name plates were illegible and there were no manufacturer data reports for these vessels. (4) The codes and standards section was underdeveloped for electrical classification. Because there was no emergency mechanical exhaust [Truncated]
Violation Division: Los Angeles County Fire Department
Violation Program: CalARP
Violation Source: CERS,

Site ID: 141643
Site Name: PARAMOUNT ICELAND INC
Violation Date: 12-14-2016
Citation: HSC 6.95 25508(a)(1) - California Health and Safety Code, Chapter 6.95, Section(s) 25508(a)(1)
Violation Description: Failure to establish and electronically submit an adequate emergency response plan and procedures for a release or threatened release of a hazardous material.
Violation Notes: Returned to compliance on 03/17/2017. OBSERVATION: An Emergency

Map ID
Direction
Distance
Elevation

MAP FINDINGS

Site

Database(s)

EDR ID Number
EPA ID Number

ROBERT ZAMBONI (Continued)

U002287675

Response Plan and procedures has not been completed and submitted electronically to the CUPA. On February 9, 2015, Sue England had submitted the facility information, inventory and site map, but did not include the consolidated contingency plan and a training plan.
CORRECTIVE ACTION: Complete the emergency response plan and procedures to include all required content and submit electronically in the California Environmental Reporting System (CERS).

Violation Division: Los Angeles County Fire Department
Violation Program: HMRRP
Violation Source: CERS,

Evaluation:

Eval General Type: Compliance Evaluation Inspection
Eval Date: 01-24-2013
Violations Found: No
Eval Type: Routine done by local agency
Eval Notes: Not reported
Eval Division: Los Angeles County Fire Department
Eval Program: CalARP
Eval Source: CERS,

Eval General Type: Compliance Evaluation Inspection
Eval Date: 03-03-2020
Violations Found: No
Eval Type: Routine done by local agency
Eval Notes: Michael Peterson, Manager
Eval Division: Los Angeles County Fire Department
Eval Program: HW
Eval Source: CERS,

Eval General Type: Other/Unknown
Eval Date: 05-22-2017
Violations Found: No
Eval Type: Other, not routine, done by local agency
Eval Notes: Mike Peterson
Eval Division: Los Angeles County Fire Department
Eval Program: CalARP
Eval Source: CERS,

Eval General Type: Compliance Evaluation Inspection
Eval Date: 07-30-2019
Violations Found: No
Eval Type: Routine done by local agency
Eval Notes: Michael Peterson, General Manager
Eval Division: Los Angeles County Fire Department
Eval Program: HMRRP
Eval Source: CERS,

Eval General Type: Compliance Evaluation Inspection
Eval Date: 10-15-2015
Violations Found: No
Eval Type: Routine done by local agency
Eval Notes: Not reported
Eval Division: Los Angeles County Fire Department
Eval Program: HW
Eval Source: CERS,

Map ID
Direction
Distance
Elevation

MAP FINDINGS

Site

Database(s)

EDR ID Number
EPA ID Number

ROBERT ZAMBONI (Continued)

U002287675

Eval General Type: Compliance Evaluation Inspection
Eval Date: 01-24-2013
Violations Found: No
Eval Type: Routine done by local agency
Eval Notes: Not reported
Eval Division: Los Angeles County Fire Department
Eval Program: HMRRP
Eval Source: CERS,

Eval General Type: Other/Unknown
Eval Date: 04-13-2017
Violations Found: No
Eval Type: Other, not routine, done by local agency
Eval Notes: Not reported
Eval Division: Los Angeles County Fire Department
Eval Program: HMRRP
Eval Source: CERS,

Eval General Type: Compliance Evaluation Inspection
Eval Date: 07-30-2019
Violations Found: Yes
Eval Type: Routine done by local agency
Eval Notes: Michael Peterson, General Manager
Eval Division: Los Angeles County Fire Department
Eval Program: CalARP
Eval Source: CERS,

Eval General Type: Other/Unknown
Eval Date: 05-16-2017
Violations Found: No
Eval Type: Other, not routine, done by local agency
Eval Notes: Follow-up inspection requested from Mr. Peterson for May 18, 2017.
Eval Division: Los Angeles County Fire Department
Eval Program: CalARP
Eval Source: CERS,

Eval General Type: Compliance Evaluation Inspection
Eval Date: 12-14-2016
Violations Found: Yes
Eval Type: Routine done by local agency
Eval Notes: Mike Peterson, General Manager
Eval Division: Los Angeles County Fire Department
Eval Program: HMRRP
Eval Source: CERS,

Eval General Type: Other/Unknown
Eval Date: 06-03-2016
Violations Found: No
Eval Type: Other, not routine, done by local agency
Eval Notes: Not reported
Eval Division: Los Angeles County Fire Department
Eval Program: CalARP
Eval Source: CERS,

Eval General Type: Compliance Evaluation Inspection
Eval Date: 12-14-2016
Violations Found: Yes

Map ID
Direction
Distance
Elevation

MAP FINDINGS

Site

Database(s)

EDR ID Number
EPA ID Number

ROBERT ZAMBONI (Continued)

U002287675

Eval Type: Routine done by local agency
Eval Notes: Mike Peterson, General Manager
Eval Division: Los Angeles County Fire Department
Eval Program: CalARP
Eval Source: CERS,

Coordinates:
Site ID: 141643
Facility Name: PARAMOUNT ICELAND INC
Env Int Type Code: CalARP
Program ID: 10281787
Coord Name: Not reported
Ref Point Type Desc: Center of a facility or station.,
Latitude: 33.886070
Longitude: -118.158040

Affiliation:
Affiliation Type Desc: Legal Owner
Entity Name: PARAMOUNT ICELAND INC
Entity Title: Not reported
Affiliation Address: 8041 JACKSON ST
Affiliation City: PARAMOUNT
Affiliation State: CA
Affiliation Country: United States
Affiliation Zip: 90723
Affiliation Phone: (562) 633-1171,

Affiliation Type Desc: Parent Corporation
Entity Name: PARAMOUNT ICELAND INC
Entity Title: Not reported
Affiliation Address: Not reported
Affiliation City: Not reported
Affiliation State: Not reported
Affiliation Country: Not reported
Affiliation Zip: Not reported
Affiliation Phone: ,

Affiliation Type Desc: Environmental Contact
Entity Name: MIKE PETERSON
Entity Title: Not reported
Affiliation Address: 8041 JACKSON ST
Affiliation City: PARAMOUNT
Affiliation State: CA
Affiliation Country: Not reported
Affiliation Zip: 90723
Affiliation Phone: ,

Affiliation Type Desc: Identification Signer
Entity Name: MICHAEL PETERSON
Entity Title: GENERAL MANAGER
Affiliation Address: Not reported
Affiliation City: Not reported
Affiliation State: Not reported
Affiliation Country: Not reported
Affiliation Zip: Not reported
Affiliation Phone: ,

Map ID
Direction
Distance
Elevation

MAP FINDINGS

Site

Database(s)

EDR ID Number
EPA ID Number

ROBERT ZAMBONI (Continued)

U002287675

Affiliation Type Desc: Property Owner
Entity Name: JACKSON PROPERTIES
Entity Title: Not reported
Affiliation Address: 8041 JACKSON STREET
Affiliation City: PARAMOUNT
Affiliation State: CA
Affiliation Country: United States
Affiliation Zip: 90723
Affiliation Phone: (562) 633-1171,

Affiliation Type Desc: Operator
Entity Name: MIKE PETERSON
Entity Title: Not reported
Affiliation Address: Not reported
Affiliation City: Not reported
Affiliation State: Not reported
Affiliation Country: Not reported
Affiliation Zip: Not reported
Affiliation Phone: (562) 633-1171,

Affiliation Type Desc: CUPA District
Entity Name: Los Angeles County Fire
Entity Title: Not reported
Affiliation Address: 5825 Rickenbacker Road
Affiliation City: Commerce
Affiliation State: CA
Affiliation Country: Not reported
Affiliation Zip: 90040-3027
Affiliation Phone: (323) 890-4000,

Affiliation Type Desc: Document Preparer
Entity Name: SUE ENGLAND
Entity Title: Not reported
Affiliation Address: Not reported
Affiliation City: Not reported
Affiliation State: Not reported
Affiliation Country: Not reported
Affiliation Zip: Not reported
Affiliation Phone: ,

Affiliation Type Desc: Facility Mailing Address
Entity Name: Mailing Address
Entity Title: Not reported
Affiliation Address: 8041 JACKSON ST
Affiliation City: PARAMOUNT
Affiliation State: CA
Affiliation Country: Not reported
Affiliation Zip: 90723
Affiliation Phone: ,

Map ID
 Direction
 Distance
 Elevation

MAP FINDINGS

Site

Database(s)

EDR ID Number
 EPA ID Number

AJ205
SSE
1/4-1/2
0.497 mi.
2625 ft.
Relative:
Higher
Actual:
67 ft.

BANDAG
2500 THOMPSON ST
LONG BEACH, CA 90805
 Site 1 of 2 in cluster AJ

RCRA-SQG
LUST
UST
AST
SWEEPS UST
HIST UST
CA FID UST
TRIS
FINDS
ECHO
HIST CORTESE
NPDES
WDS
CIWQS
CERS

RCRA-SQG:

Date Form Received by Agency:	19920810
Handler Name:	BANDAG
Handler Address:	2500 THOMPSON ST
Handler City,State,Zip:	LONG BEACH, CA 90805
EPA ID:	CAD008338469
Contact Name:	JOHN BECKER
Contact Address:	2500 THOMPSON ST
Contact City,State,Zip:	LONG BEACH, CA 90805
Contact Telephone:	310-531-3880
Contact Fax:	Not reported
Contact Email:	Not reported
Contact Title:	Not reported
EPA Region:	09
Land Type:	Private
Federal Waste Generator Description:	Small Quantity Generator
Non-Notifier:	Not reported
Biennial Report Cycle:	Not reported
Accessibility:	Not reported
Active Site Indicator:	Handler Activities
State District Owner:	CA
State District:	4
Mailing Address:	P O BOX 740
Mailing City,State,Zip:	LONG BEACH, CA 90805
Owner Name:	BANDAG LICENSING CORP
Owner Type:	Private
Operator Name:	NOT REQUIRED
Operator Type:	Private
Short-Term Generator Activity:	No
Importer Activity:	No
Mixed Waste Generator:	No
Transporter Activity:	No
Transfer Facility Activity:	No
Recycler Activity with Storage:	No
Small Quantity On-Site Burner Exemption:	No
Smelting Melting and Refining Furnace Exemption:	No
Underground Injection Control:	No
Off-Site Waste Receipt:	No
Universal Waste Indicator:	No
Universal Waste Destination Facility:	No
Federal Universal Waste:	No
Active Site Fed-Reg Treatment Storage and Disposal Facility:	Not reported
Active Site Converter Treatment storage and Disposal Facility:	Not reported

Map ID
 Direction
 Distance
 Elevation

MAP FINDINGS

Site

Database(s)

EDR ID Number
 EPA ID Number

BANDAG (Continued)

1000401423

Active Site State-Reg Treatment Storage and Disposal Facility:	Not reported
Active Site State-Reg Handler:	---
Federal Facility Indicator:	Not reported
Hazardous Secondary Material Indicator:	NN
Sub-Part K Indicator:	Not reported
Commercial TSD Indicator:	No
Treatment Storage and Disposal Type:	Not reported
2018 GPRA Permit Baseline:	Not on the Baseline
2018 GPRA Renewals Baseline:	Not on the Baseline
Permit Renewals Workload Universe:	Not reported
Permit Workload Universe:	Not reported
Permit Progress Universe:	Not reported
Post-Closure Workload Universe:	Not reported
Closure Workload Universe:	Not reported
202 GPRA Corrective Action Baseline:	No
Corrective Action Workload Universe:	No
Subject to Corrective Action Universe:	No
Non-TSDFs Where RCRA CA has Been Imposed Universe:	No
TSDFs Potentially Subject to CA Under 3004 (u)/(v) Universe:	No
TSDFs Only Subject to CA under Discretionary Auth Universe:	No
Corrective Action Priority Ranking:	No NCAPS ranking
Environmental Control Indicator:	No
Institutional Control Indicator:	No
Human Exposure Controls Indicator:	N/A
Groundwater Controls Indicator:	N/A
Operating TSDF Universe:	Not reported
Full Enforcement Universe:	Not reported
Significant Non-Complier Universe:	No
Unaddressed Significant Non-Complier Universe:	No
Addressed Significant Non-Complier Universe:	No
Significant Non-Complier With a Compliance Schedule Universe:	No
Financial Assurance Required:	Not reported
Handler Date of Last Change:	20020627
Recognized Trader-Importer:	No
Recognized Trader-Exporter:	No
Importer of Spent Lead Acid Batteries:	No
Exporter of Spent Lead Acid Batteries:	No
Recycler Activity Without Storage:	Not reported
Manifest Broker:	Not reported
Sub-Part P Indicator:	No

Handler - Owner Operator:

Owner/Operator Indicator:	Owner
Owner/Operator Name:	BANDAG LICENSING CORP
Legal Status:	Private
Date Became Current:	Not reported
Date Ended Current:	Not reported
Owner/Operator Address:	2905 N HWY 61
Owner/Operator City,State,Zip:	MUSCATINE, IA 52761-5886
Owner/Operator Telephone:	800-233-2205
Owner/Operator Telephone Ext:	Not reported
Owner/Operator Fax:	Not reported
Owner/Operator Email:	Not reported

Owner/Operator Indicator:	Operator
Owner/Operator Name:	NOT REQUIRED

Map ID
Direction
Distance
Elevation

MAP FINDINGS

Site

Database(s)

EDR ID Number
EPA ID Number

BANDAG (Continued)

1000401423

Legal Status: Private
Date Became Current: Not reported
Date Ended Current: Not reported
Owner/Operator Address: NOT REQUIRED
Owner/Operator City,State,Zip: NOT REQUIRED, ME 99999
Owner/Operator Telephone: 415-555-1212
Owner/Operator Telephone Ext: Not reported
Owner/Operator Fax: Not reported
Owner/Operator Email: Not reported

Historic Generators:

Receive Date: 19920810
Handler Name: BANDAG
Federal Waste Generator Description: Small Quantity Generator
State District Owner: CA
Large Quantity Handler of Universal Waste: No
Recognized Trader Importer: No
Recognized Trader Exporter: No
Spent Lead Acid Battery Importer: No
Spent Lead Acid Battery Exporter: No
Current Record: Yes
Non Storage Recycler Activity: Not reported
Electronic Manifest Broker: Not reported

List of NAICS Codes and Descriptions:

NAICS Code: 326299
NAICS Description: ALL OTHER RUBBER PRODUCT MANUFACTURING

Facility Has Received Notices of Violations:

Violations: No Violations Found

Evaluation Action Summary:

Evaluations: No Evaluations Found

LUST:

Name: MASTER PROCESSING CORPORATION
Address: 2500 THOMPSON ST
City,State,Zip: LONG BEACH, CA 90805
Lead Agency: LOS ANGELES RWQCB (REGION 4)
Case Type: LUST Cleanup Site
Geo Track: http://geotracker.waterboards.ca.gov/profile_report.asp?global_id=T0603701792
Global Id: T0603701792
Latitude: 33.8808606
Longitude: -118.1627112
Status: Completed - Case Closed
Status Date: 10/01/1996
Case Worker: YR
RB Case Number: 908050434
Local Agency: Not reported
File Location: Not reported
Local Case Number: Not reported
Potential Media Affect: Soil
Potential Contaminants of Concern: Gasoline
Site History: Not reported

Map ID
Direction
Distance
Elevation

MAP FINDINGS

Site

Database(s)

EDR ID Number
EPA ID Number

BANDAG (Continued)

1000401423

LUST:

Global Id: T0603701792
Contact Type: Regional Board Caseworker
Contact Name: YUE RONG
Organization Name: LOS ANGELES RWQCB (REGION 4)
Address: 320 W. 4TH ST., SUITE 200
City: Los Angeles
Email: yrong@waterboards.ca.gov
Phone Number: Not reported

LUST:

Global Id: T0603701792
Action Type: Other
Date: 10/12/1984
Action: Leak Reported

LUST:

Global Id: T0603701792
Status: Open - Case Begin Date
Status Date: 10/12/1984

Global Id: T0603701792
Status: Open - Site Assessment
Status Date: 04/15/1988

Global Id: T0603701792
Status: Open - Remediation
Status Date: 11/23/1992

Global Id: T0603701792
Status: Completed - Case Closed
Status Date: 10/01/1996

LONG BEACH UST:

DATA AS OF 02/25/2014:

Name: BANDAG LICENSING CORP
Address: 2500 THOMPSON ST
City,State,Zip: LONG BEACH, CA
Region: LONG BEACH
Tanks: 0T
Tank Test: Not reported
Leak Test: Not reported
Tank Status: Not reported

AST:

Name: BANDAG LICENSING CORP
Address: 2500 THOMPSON ST
City/Zip: LONG BEACH,
Certified Unified Program Agencies: Long Beach
Owner: BANDAG LICENSING CORP
Total Gallons: 20,000
CERSID: Not reported
Facility ID: Not reported

Map ID
Direction
Distance
Elevation

MAP FINDINGS

Site

Database(s)

EDR ID Number
EPA ID Number

BANDAG (Continued)

1000401423

Business Name: Not reported
Phone: Not reported
Fax: Not reported
Mailing Address: Not reported
Mailing Address City: Not reported
Mailing Address State: Not reported
Mailing Address Zip Code: Not reported
Operator Name: Not reported
Operator Phone: Not reported
Owner Phone: Not reported
Owner Mail Address: Not reported
Owner State: Not reported
Owner Zip Code: Not reported
Owner Country: Not reported
Property Owner Name: Not reported
Property Owner Phone: Not reported
Property Owner Mailing Address: Not reported
Property Owner City: Not reported
Property Owner Stat : Not reported
Property Owner Zip Code: Not reported
Property Owner Country: Not reported
EPAID: Not reported

SWEEPS UST:

Name: MASTER PROCESSING CORP.
Address: 2500 THOMPSON ST
City: LONG BEACH
Status: Not reported
Comp Number: 65212
Number: Not reported
Board Of Equalization: 44-013669
Referral Date: Not reported
Action Date: Not reported
Created Date: Not reported
Owner Tank Id: Not reported
SWRCB Tank Id: 19-060-065212-000001
Tank Status: Not reported
Capacity: 12000
Active Date: Not reported
Tank Use: OIL
STG: PRODUCT
Content: OIL
Number Of Tanks: 4

Name: MASTER PROCESSING CORP.
Address: 2500 THOMPSON ST
City: LONG BEACH
Status: Not reported
Comp Number: 65212
Number: Not reported
Board Of Equalization: 44-013669
Referral Date: Not reported
Action Date: Not reported
Created Date: Not reported
Owner Tank Id: Not reported
SWRCB Tank Id: 19-060-065212-000002
Tank Status: Not reported

Map ID
Direction
Distance
Elevation

MAP FINDINGS

Site

Database(s)

EDR ID Number
EPA ID Number

BANDAG (Continued)

1000401423

Capacity: 10000
Active Date: Not reported
Tank Use: M.V. FUEL
STG: PRODUCT
Content: LEADED
Number Of Tanks: Not reported

Name: MASTER PROCESSING CORP.
Address: 2500 THOMPSON ST
City: LONG BEACH
Status: Not reported
Comp Number: 65212
Number: Not reported
Board Of Equalization: 44-013669
Referral Date: Not reported
Action Date: Not reported
Created Date: Not reported
Owner Tank Id: Not reported
SWRCB Tank Id: 19-060-065212-000003
Tank Status: Not reported
Capacity: 12000
Active Date: Not reported
Tank Use: OIL
STG: PRODUCT
Content: OIL
Number Of Tanks: Not reported

Name: MASTER PROCESSING CORP.
Address: 2500 THOMPSON ST
City: LONG BEACH
Status: Not reported
Comp Number: 65212
Number: Not reported
Board Of Equalization: 44-013669
Referral Date: Not reported
Action Date: Not reported
Created Date: Not reported
Owner Tank Id: Not reported
SWRCB Tank Id: 19-060-065212-000004
Tank Status: Not reported
Capacity: 12000
Active Date: Not reported
Tank Use: OIL
STG: PRODUCT
Content: OIL
Number Of Tanks: Not reported

HIST UST:

Name: MASTER PROCESSING CORP.
Address: 2500 E THOMPSON ST
City,State,Zip: LONG BEACH, CA 90805
File Number: Not reported
URL: Not reported
Region: STATE
Facility ID: 00000065212
Facility Type: Other
Other Type: RUBBER COMPOUNDING

Map ID
Direction
Distance
Elevation

MAP FINDINGS

Site

Database(s)

EDR ID Number
EPA ID Number

BANDAG (Continued)

1000401423

Contact Name: Not reported
Telephone: 2135313880
Owner Name: BANDAG LICENSING CORPORATION
Owner Address: BANDAG CENTER
Owner City,St,Zip: MUSCATINE, IA 52761
Total Tanks: 0004

Tank Num: 001
Container Num: DOZ
Year Installed: Not reported
Tank Capacity: 00012000
Tank Used for: PRODUCT
Type of Fuel: Not reported
Container Construction Thickness: Not reported
Leak Detection: Groundwater Monitoring Well

Tank Num: 002
Container Num: #1 TANK
Year Installed: Not reported
Tank Capacity: 00010000
Tank Used for: PRODUCT
Type of Fuel: REGULAR
Container Construction Thickness: Not reported
Leak Detection: Groundwater Monitoring Well

Tank Num: 003
Container Num: 94
Year Installed: Not reported
Tank Capacity: 00012000
Tank Used for: PRODUCT
Type of Fuel: Not reported
Container Construction Thickness: Not reported
Leak Detection: Groundwater Monitoring Well

Tank Num: 004
Container Num: 7031
Year Installed: Not reported
Tank Capacity: 00012000
Tank Used for: PRODUCT
Type of Fuel: Not reported
Container Construction Thickness: Not reported
Leak Detection: Groundwater Monitoring Well

CA FID UST:

Facility ID: 19028413
Regulated By: UTKI
Regulated ID: CAD008338
Cortese Code: Not reported
SIC Code: Not reported
Facility Phone: 3105313880
Mail To: Not reported
Mailing Address: 2500 THOMPSON ST
Mailing Address 2: Not reported
Mailing City,St,Zip: LONG BEACH 90805
Contact: Not reported
Contact Phone: Not reported
DUNS Number: Not reported

Map ID
Direction
Distance
Elevation

MAP FINDINGS

Site

Database(s)

EDR ID Number
EPA ID Number

BANDAG (Continued)

1000401423

NPDES Number: Not reported
EPA ID: Not reported
Comments: Not reported
Status: Inactive

Facility, Chemical, Releases and Other Waste Management Summary Information:

TRI ID: 90805MSTRP2500T
Form Type: Form R
Reporting year: 2018
Trade secret indicator: NO
Sanitized indicator: NO
Title of certifying official: EH&S MANAGER SAMMY ARNOLD
Certifying officials signature indicator: ELECTRONIC
Date signed: 2019-07-02
Name: KIRKHILL MANUFACTURING CO FDBA: BRIDGESTONE BANDAG LLC
Address: 2500 THOMPSON ST
City,State,Zip: LONG BEACH, CA 90805
BIA code: Not reported
Tribe name: Not reported
Mailing name: KIRKHILL MANUFACTURING CO FDBA: BRIDGESTONE BANDAG LLC
Mailing street: 2500 THOMPSON ST
Mailing province: Not reported
Mailing City,State,Zip: LONG BEACH, CA 90805
Entire facility ind: YES
Partial facility ind: NO
Federal facility ind: NO
Goco facility ind: NO
Assigned fed facility flag: NO
Public contact name: SAMMY ARNOLD
Public contact phone and Ext: 7312854353
Public contact email: EHS@HEXPOL.COM
Primary sic code: Not reported
Sic code 2: Not reported
Sic code 3: Not reported
Sic code 4: Not reported
Sic code 5: Not reported
Sic code 6: Not reported
Naics origin: Not reported
Primary naics code: 326211
Naics code 2: Not reported
Naics code 3: Not reported
Naics code 4: Not reported
Naics code 5: Not reported
Naics code 6: Not reported
Latitude: 33.881
Longitude: -118.16283
D and B number A: 081510396
D and B number B: Not reported
RCRA number A: CAD008338469
RCRA number B: Not reported
RCRA number C: Not reported
RCRA number D: Not reported
RCRA number E: Not reported
RCRA number F: Not reported
RCRA number G: Not reported
RCRA number H: Not reported
NPDES number A: Not reported

Map ID
Direction
Distance
Elevation

MAP FINDINGS

Site

Database(s)

EDR ID Number
EPA ID Number

BANDAG (Continued)

1000401423

NPDES number B:	Not reported
NPDES number C:	Not reported
NPDES number D:	Not reported
NPDES number E:	Not reported
NPDES number F:	Not reported
NPDES number G:	Not reported
Parent company name:	HEXPOL COMPOUNDING LLC
Parent company D and B number:	080228454
Standardized parent company name:	HEXPOL COMPOUNDING LLC
Document control number:	1318217533470
TRI ID:	90805MSTRP2500T
Cas number:	N982
Chemical name:	ZINC COMPOUNDS
Classification:	TRI
Unit of measure:	Pounds
Metal ind:	YES
Revision code 1:	Not reported
Revision code 2:	Not reported
Maximum amount on site:	03
Fugitive air emissions - total release pounds:	1
Fugitive air emissions - total release range code:	Not reported
Total fugitive air emissions:	1
Fugitive air emissions - basis of estimate:	Other
Stack air emissions - release pounds:	0
Stack air emissions - release range code:	Not reported
Total stack air emissions:	0
Stack air emissions - basis of estimate:	Other
Total air emissions:	1
Discharges to stream a - stream name:	NA
Total discharges to stream a:	0
Discharges to stream a - basis of estimate:	Not reported
Discharges to stream a - % from stormwater:	Not reported
Discharges to stream b - stream name:	Not reported
Total discharges to stream b:	Not reported
Discharges to stream b - basis of estimate:	Not reported
Discharges to stream b - % from stormwater:	Not reported
Discharges to stream c - stream name:	Not reported
Total discharges to stream c:	Not reported
Discharges to stream c - basis of estimate:	Not reported
Discharges to stream c - % from stormwater:	Not reported
Discharges to stream d - stream name:	Not reported
Total discharges to stream d:	Not reported
Discharges to stream d - basis of estimate:	Not reported
Discharges to stream d - % from stormwater:	Not reported
Discharges to stream e - stream name:	Not reported
Total discharges to stream e:	Not reported
Discharges to stream e - basis of estimate:	Not reported
Discharges to stream e - % from stormwater:	Not reported
Discharges to stream f - stream name:	Not reported
Total discharges to stream f:	Not reported
Discharges to stream f - basis of estimate:	Not reported
Discharges to stream f - % from stormwater:	Not reported
Discharges to stream g - stream name:	Not reported
Total discharges to stream g:	Not reported
Discharges to stream g - basis of estimate:	Not reported
Discharges to stream g - % from stormwater:	Not reported
Total number of receiving streams:	0

Map ID
Direction
Distance
Elevation

MAP FINDINGS

Site

Database(s)

EDR ID Number
EPA ID Number

BANDAG (Continued)

1000401423

Total surface water discharge:	0
Total on-site underground inj - pounds:	Not reported
On-site underground inj - basis of estimate:	Not reported
Total on-site ugrnd inj to cl i wells - pounds:	0
On-site underground inj to c1 i wells - basis of estimate:	Not reported
Total on-site ugrnd inj to cl ii-v wells - pounds:	0
On-site ungrnd inj to cl ii-v wells - basis of estimate:	Not reported
Total on-site underground injection:	0
Total on-site landfills:	Not reported
On-site landfills - basis of estimate:	Not reported
Total on-site RCRA subtitle c landfills:	0
On-site RCRA subtitle c landfills - basis of estimate:	Not reported
Total other on-site landfills:	0
Other landfills - basis of estimate:	Not reported
Total on-site land treatment:	0
Land trtmt/appl farming - basis of estimate:	Not reported
Total surface impoundments:	Not reported
Surface impoundment - basis of estimate:	Not reported
Total RCRA c surface impoundments:	0
RCRA c Surface impoundment - basis of estimate:	Not reported
Total other surface impoundments:	0
Other surface impoundment - basis of estimate:	Not reported
Total other disposal:	0
Other disposal - basis of estimate:	Not reported
Total on-site land releases:	0
Total on-site releases:	1
Off-site - POTW releases:	0
Off-site - storage only:	0
Off-site - solid/stab - metals:	0
Off-site - wastewater treatment release - metals:	0
Off-site - solid/stab - release - metals:	0
Off-site - wastewater treatment - metals:	0
Off-site - underground injection:	0
Off-site - underground injection - class 1 wells:	0
Off-site - underground injection - class ii-v wells:	0
Off-site - landfills/disposal surface impoundments:	0
Off-site - surface impoundment:	0
Off-site - RCRA subtitle c surface impoundments:	0
Off-site - other surface impoundments:	0
Off-site - other landfills:	0
Off-site - RCRA subtitle c landfills:	602
Off-site - disposal - land treatment:	0
Off-site - disposal - other land disposal:	0
Off-site - disposal - other off-site management:	0
Off-site - disposal - transfer to waste broker:	0
Off-site - disposal - unknown:	0
Total transferred off site for disposal:	602
Off-site - recycling - solvents/organics recovery:	0
Off-site - recycling -metals recovery:	0
Off-site - recycling - other reuse or recovery:	0
Off-site - recycling - acid regeneration:	0
Off-site - recycling - transfer to waste broker:	0
Total transferred off site for recycling:	0
Off-site - energy recovery:	0
Off-site - transfer to waste broker for energy recovery:	0
Total transferred off site for energy recovery:	0
Off-site - POTW treatment:	0

Map ID
 Direction
 Distance
 Elevation

MAP FINDINGS

Site

Database(s)

EDR ID Number
 EPA ID Number

BANDAG (Continued)

1000401423

Off-site - solid/stab treatment - non metals:	0
Off-site -incineration/thermal treatment:	0
Off-site - incineration/insignificant heat value:	0
Off-site - wastewater treatment - non-metals:	0
Off-site - other waste treatment:	0
Off-site - transfer to waste broker - waste treatment:	0
Total transferred off site for treatment:	0
Off-site - transfer to waste broker:	0
Total transferred off site for further waste management:	602
Total POTW transfer:	0
Energy recovery on site current year:	0
Recycled on site current year:	0
Treated on site current year:	0
Total on-site waste management:	0
On-site energy recovery method 1:	Not Applicable
On-site energy recovery method 2:	Not reported
On-site energy recovery method 3:	Not Applicable
On-site energy recovery method 4:	Not reported
On-site recycling processes method 1:	Not Applicable
On-site recycling processes method 2:	Not reported
On-site recycling processes method 3:	Not reported
On-site recycling processes method 4:	Not reported
On-site recycling processes method 5:	Not reported
On-site recycling processes method 6:	Not reported
On-site recycling processes method 7:	Not reported
FRS Facility ID:	110000476324
Elemental Metal Included:	NO
Waste Rock Pile managed Indicator:	0
Waste Rock Quantity:	Not reported
Off Site - POTW Releases 81C:	0
Off Site - POTW Releases 81D:	0
Chemical Activities and Uses:	
Cas number:	N982
Document control number:	1318217533470
Chemical name:	ZINC COMPOUNDS
Classification:	TRI
Unit of measure:	Pounds
Produce the chemical:	No
Import the chemical:	No
On-site use of the chemical:	No
Sale or distribution of the chemical:	No
As a byproduct:	No
As a manufactured impurity:	No
Used as a reactant:	No
P101 feedstocks:	No
P102 raw materials:	No
P103 intermediates:	No
P104 initiators:	No
P199 other:	No
Added as a formulation component:	Yes
P201 additives:	No
P202 dyes:	No
P203 reaction diluents:	No
P204 initiators:	No
P205 solvents:	No
P206 inhibitors:	No
P207 emulsifiers:	No

Map ID
Direction
Distance
Elevation

MAP FINDINGS

Site

Database(s)

EDR ID Number
EPA ID Number

BANDAG (Continued)

1000401423

P208 surfactants: No
P209 lubricants: No
P210 flame retardants: No
P211 rheological modifiers: No
P299 other: No
Used as an article component: No
Repackaging: No
As a process impurity: No
Processed / recycling: No
Used as a chemical processing aid: No
Z101 process solvents: No
Z102 catalysts: No
Z103 inhibitors: No
Z104 initiators: No
Z105 reaction terminators: No
Z106 solution buffers: No
Z199 other: No
Used as a manufacturing aid: No
Z201 process lubricants: No
Z202 metalworking fluids: No
Z203 coolants: No
Z204 refrigerants: No
Z205 hydraulic fluids: No
Z299 other: No
Ancillary or other use: No
Z301 cleaner: No
Z302 degreaser: No
Z303 lubricant: No
Z304 fuel: No
Z305 flame retardant: No
Z306 waste treatment: No
Z307 water treatment: No
Z308 construction materials: No
Z399 other: No

Submitted Facility Name: KIRKILL MANUFACTURING CO FDBA: BRIDGESTONE BANDAG LLC
Submitted Street: 2500 THOMPSON ST
Submitted City: LONG BEACH
Submitted County: LOS ANGELES
Submitted State: CA
Submitted Zip Code: 90805
Submitted BIA Code: Not reported
Submitted Tribe Name: Not reported
Submitted Parent Company Name: HEXPOL COMPOUNDING LLC
Submitted Parent Company DB Number: 080228454
Submitted Standardized Parent Company Name: HEXPOL COMPOUNDING LLC
Submitted Primary NAICS Code: 326211
Submitted Industry Code: 326
Submitted Industry Name: Plastics and Rubber
Industry Code: 326
Industry Name: Plastics and Rubber
Last year the facility reported: 2019
First year the facility reported: 1987
Number of forms submitted: 1
Total number of forms submitted: 56 20200808

Map ID
Direction
Distance
Elevation

MAP FINDINGS

Site

Database(s)

EDR ID Number
EPA ID Number

BANDAG (Continued)

1000401423

Detailed Source Reduction Activities and Methods:

Cas number:	N982
Document control number:	1318217533470
Chemical name:	ZINC COMPOUNDS
Classification:	TRI
Unit of measure:	Pounds
On-site limited releases - prior year:	0
On-site limited releases - current year:	0
On-site limited releases - following year:	0
On-site limited releases - 2nd-following year:	0
Other on-site releases - prior year:	0
Other on-site releases - current year:	1
Other on-site releases - following year:	1
Other on-site releases - 2nd-following year:	1
Off-site limited releases - prior year:	0
Off-site limited releases - current year:	602
Off-site limited releases - following year:	602
Off-site limited releases - 2nd-following year:	602
Other off-site releases - previous year:	0
Other off-site releases - current year:	0
Other off-site releases - following year:	0
Other off-site releases - 2nd-following year:	0
Energy recovery on site prior year:	0
Energy recovery on site current year:	0
Energy recovery on site following year:	0
Energy recovery on site 2nd-following year:	0
Energy recovery off site prior year:	0
Energy recovery off site current year:	0
Energy recovery off site following year:	0
Energy recovery off site 2nd-following year:	0
Quantity recycled on site prior year:	0
Quantity recycled on site current year:	0
Quantity recycled on site following year:	0
Quantity recycled on site 2nd-following year:	0
Quantity recycled off site prior year:	0
Quantity recycled off site current year:	0
Quantity recycled off site following year:	0
Quantity recycled off site 2nd-following year:	0
Quantity treated on site prior year:	0
Quantity treated on site current year:	0
Quantity treated on site following year:	0
Quantity treated on site 2nd-following year:	0
Quantity treated off site prior year:	0
Quantity treated off site current year:	0
Quantity treated off site following year:	0
Quantity treated off site 2nd-following year:	0
Catastrophic releases or other one-time events:	Not reported
Prod ratio/activity index:	Not reported
Prod ratio or activity:	Not reported
1st SR reduction activity:	NA-NA
1st SR activity ID meth code and desc 1:	Not reported
1st SR activity ID meth code and desc 2:	Not reported
1st SR activity ID meth code and desc 3:	Not reported
EST Ann REDN 1st source REDN act code and desc:	Not reported
2nd SR activity code and desc:	Not reported
2nd SR activity ID meth code and desc 1:	Not reported
2nd SR activity ID meth code and desc 2:	Not reported

Map ID
Direction
Distance
Elevation

MAP FINDINGS

Site

Database(s)

EDR ID Number
EPA ID Number

BANDAG (Continued)

1000401423

2nd SR activity ID meth code and desc 3: Not reported
EST Ann REDN 2nd source REDN act code and desc: Not reported
3rd SR activity code and desc: Not reported
3rd SR activity ID meth code and desc 1: Not reported
3rd SR activity ID meth code and desc 2: Not reported
3rd SR activity ID meth code and desc 3: Not reported
EST Ann REDN 3rd source REDN act code and desc: Not reported
4th SR activity code and desc: Not reported
4th SR activity ID meth code and desc 1: Not reported
4th SR activity ID meth code and desc 2: Not reported
4th SR activity ID meth code and desc 3: Not reported
EST Ann REDN 4th source REDN act code and desc: Not reported

Detailed On-site Waste Treatment Methods and Efficiency:

Cas number: N982
Document control number: 1318217533470
Chemical name: ZINC COMPOUNDS
Classification: TRI
Unit of measure: Pounds
Stream 1 - waste stream code: NA
Stream 1 - trtmt method - sequence 1: Not reported
Stream 1 - trtmt method - sequence 2: Not reported
Stream 1 - trtmt method - sequence 3: Not reported
Stream 1 - trtmt method - sequence 4: Not reported
Stream 1 - trtmt method - sequence 5: Not reported
Stream 1 - trtmt method - sequence 6: Not reported
Stream 1 - trtmt method - sequence 7: Not reported
Stream 1 - trtmt method - sequence 8: Not reported
Stream 1 - based on operating data: Not reported
Stream 2 - waste stream code: Not reported
Stream 2 - trtmt method - sequence 1: Not reported
Stream 2 - trtmt method - sequence 2: Not reported
Stream 2 - trtmt method - sequence 3: Not reported
Stream 2 - trtmt method - sequence 4: Not reported
Stream 2 - trtmt method - sequence 5: Not reported
Stream 2 - trtmt method - sequence 6: Not reported
Stream 2 - trtmt method - sequence 7: Not reported
Stream 2 - trtmt method - sequence 8: Not reported
Stream 2 - based on operating data: Not reported
Stream 3 - waste stream code: Not reported
Stream 3 - trtmt method - sequence 1: Not reported
Stream 3 - trtmt method - sequence 2: Not reported
Stream 3 - trtmt method - sequence 3: Not reported
Stream 3 - trtmt method - sequence 4: Not reported
Stream 3 - trtmt method - sequence 5: Not reported
Stream 3 - trtmt method - sequence 6: Not reported
Stream 3 - trtmt method - sequence 7: Not reported
Stream 3 - trtmt method - sequence 8: Not reported
Stream 3 - based on operating data: Not reported
Stream 4 - waste stream code: Not reported
Stream 4 - trtmt method - sequence 1: Not reported
Stream 4 - trtmt method - sequence 2: Not reported
Stream 4 - trtmt method - sequence 3: Not reported
Stream 4 - trtmt method - sequence 4: Not reported
Stream 4 - trtmt method - sequence 5: Not reported
Stream 4 - trtmt method - sequence 6: Not reported
Stream 4 - trtmt method - sequence 7: Not reported

Map ID
Direction
Distance
Elevation

MAP FINDINGS

Site

Database(s)

EDR ID Number
EPA ID Number

BANDAG (Continued)

1000401423

Stream 4 - trtmt method - sequence 8:	Not reported
Stream 4 - based on operating data:	Not reported
Stream 5 - waste stream code:	Not reported
Stream 5 - trtmt method - sequence 1:	Not reported
Stream 5 - trtmt method - sequence 2:	Not reported
Stream 5 - trtmt method - sequence 3:	Not reported
Stream 5 - trtmt method - sequence 4:	Not reported
Stream 5 - trtmt method - sequence 5:	Not reported
Stream 5 - trtmt method - sequence 6:	Not reported
Stream 5 - trtmt method - sequence 7:	Not reported
Stream 5 - trtmt method - sequence 8:	Not reported
Stream 5 - based on operating data:	Not reported

Details of Off-site Transfers:

Cas number:	N982
Document control number:	1318217533470
Chemical name:	ZINC COMPOUNDS
Classification:	TRI
Offsite RCRA id nr:	CAD983668039
Offsite transfer sequence number:	1
Offsite name:	WESTERN WASTE IND
Offsite street address:	10910 DAWSON CANYON RD
Offsite City,State,Zip:	CORONA, CA 92879
Offsite county:	RIVERSIDE
Offsite province:	Not reported
Offsite country id:	Not reported
Offsite control:	NO
Unit of measure:	Pounds
Offsite RCRA subtitle c landfillsm65 LBS:	602
Offsite RCRA subtitle c landfillsm65 BOE:	Other
Total amount transferred offsite for disposal:	602
Total amount transferred offsite for recycling:	0
Total amount transferred offsite for energy recovery:	0
Total amount transferred offsite for treatment:	0
FRS ID - Transfer Location:	110005982339

FINDS:

Registry ID: 110000476324

[Click Here:](#)

Environmental Interest/Information System:

NCDB (National Compliance Data Base) supports implementation of the Federal Insecticide, Fungicide, and Rodenticide Act (FIFRA) and the Toxic Substances Control Act (TSCA). The system tracks inspections in regions and states with cooperative agreements, enforcement actions, and settlements.

California Hazardous Waste Tracking System - Datamart (HWTS-DATAMART) provides California with information on hazardous waste shipments for generators, transporters, and treatment, storage, and disposal facilities.

US EPA TRIS (Toxics Release Inventory System) contains information from facilities on the amounts of over 300 listed toxic chemicals that these facilities release directly to air, water, land, or that are transported off-site.

RCRAInfo is a national information system that supports the Resource

Map ID
Direction
Distance
Elevation

MAP FINDINGS

Site

Database(s)

EDR ID Number
EPA ID Number

BANDAG (Continued)

1000401423

Conservation and Recovery Act (RCRA) program through the tracking of events and activities related to facilities that generate, transport, and treat, store, or dispose of hazardous waste. RCRAInfo allows RCRA program staff to track the notification, permit, compliance, and corrective action activities required under RCRA.
STATE MASTER

[Click this hyperlink](#) while viewing on your computer to access additional FINDS: detail in the EDR Site Report.

ECHO:

Envid: 1000401423
Registry ID: 110000476324
DFR URL: <http://echo.epa.gov/detailed-facility-report?fid=110000476324>
Name: BRIDGESTONE BANDAG LLC LONG BEACH PLANT
Address: 2500 THOMPSON ST.
City,State,Zip: LONG BEACH, CA 90805

HIST CORTESE:

edr_fname: MASTER PROCESSING CORPORA
edr_fadd1: 2500 THOMPSON
City,State,Zip: LONG BEACH, CA 90805
Region: CORTESE
Facility County Code: 19
Reg By: LTNKA
Reg Id: 908050434

NPDES:

Name: HEXPOL CORPORATION
Address: 2500 E THOMPSON STREET
City,State,Zip: LONG BEACH, CA 90805
Facility Status: Not reported
NPDES Number: Not reported
Region: Not reported
Agency Number: Not reported
Regulatory Measure ID: Not reported
Place ID: Not reported
Order Number: Not reported
WDID: 4 19IN605906
Regulatory Measure Type: Industrial
Program Type: Not reported
Adoption Date Of Regulatory Measure: Not reported
Effective Date Of Regulatory Measure: Not reported
Termination Date Of Regulatory Measure: Not reported
Expiration Date Of Regulatory Measure: Not reported
Discharge Address: Not reported
Discharge Name: Not reported
Discharge City: Not reported
Discharge State: Not reported
Discharge Zip: Not reported
Status: No Action Required
Status Date: 06/24/2020
Operator Name: Hexpol Corporation
Operator Address: Not reported
Operator City: Not reported
Operator State: Not reported
Operator Zip: Not reported

Map ID
Direction
Distance
Elevation

MAP FINDINGS

Site

Database(s)

EDR ID Number
EPA ID Number

BANDAG (Continued)

1000401423

Name: KIRKHILL RUBBER COMPANY
Address: 2500 EAST THOMPSON STREET
City,State,Zip: LONG BEACH, CA 90805
Facility Status: Active
NPDES Number: CAS000001
Region: 4
Agency Number: 0
Regulatory Measure ID: 513783
Place ID: Not reported
Order Number: 97-03-DWQ
WDID: 4 19I028409
Regulatory Measure Type: Enrollee
Program Type: Industrial
Adoption Date Of Regulatory Measure: Not reported
Effective Date Of Regulatory Measure: 10/29/2019
Termination Date Of Regulatory Measure: Not reported
Expiration Date Of Regulatory Measure: Not reported
Discharge Address: 2500 East Thompson Street
Discharge Name: Kirkhill Rubber Company
Discharge City: Long Beach
Discharge State: California
Discharge Zip: 90805
Status: Not reported
Status Date: Not reported
Operator Name: Not reported
Operator Address: Not reported
Operator City: Not reported
Operator State: Not reported
Operator Zip: Not reported

Name: KIRKHILL RUBBER COMPANY
Address: 2500 EAST THOMPSON STREET
City,State,Zip: LONG BEACH, CA 90805
Facility Status: Not reported
NPDES Number: Not reported
Region: Not reported
Agency Number: Not reported
Regulatory Measure ID: Not reported
Place ID: Not reported
Order Number: Not reported
WDID: 4 19I028409
Regulatory Measure Type: Industrial
Program Type: Not reported
Adoption Date Of Regulatory Measure: Not reported
Effective Date Of Regulatory Measure: Not reported
Termination Date Of Regulatory Measure: Not reported
Expiration Date Of Regulatory Measure: Not reported
Discharge Address: Not reported
Discharge Name: Not reported
Discharge City: Not reported
Discharge State: Not reported
Discharge Zip: Not reported
Status: Active
Status Date: 10/29/2019
Operator Name: Kirkhill Rubber Company
Operator Address: 2500 East Thompson Street
Operator City: Long Beach

Map ID
Direction
Distance
Elevation

MAP FINDINGS

Site

Database(s)

EDR ID Number
EPA ID Number

BANDAG (Continued)

1000401423

Operator State: California
Operator Zip: 90805

WDS:

Name: BANDAG LICENSING CORP.
Address: 2500 THOMPSON STREET
City: LONG BEACH
Facility ID: 4 19I000553
Facility Type: Not reported
Facility Status: Active - Any facility with a continuous or seasonal discharge that is under Waste Discharge Requirements.

NPDES Number: CAS000001 The 1st 2 characters designate the state. The remaining 7 are assigned by the Regional Board

Subregion: 4
Facility Telephone: Not reported
Facility Contact: Not reported
Agency Name: BANDAG INC RESEARCH & DEV
Agency Address: Not reported
Agency City,St,Zip: 0
Agency Contact: Not reported
Agency Telephone: Not reported
Agency Type: Not reported
SIC Code: 0
SIC Code 2: Not reported
Primary Waste Type: Not reported
Primary Waste: Not reported
Waste Type2: Not reported
Waste2: Not reported
Primary Waste Type: Not reported
Secondary Waste: Not reported
Secondary Waste Type: Not reported
Design Flow: 0
Baseline Flow: 0
Reclamation: Not reported
POTW: Not reported
Treat To Water: Minor Threat to Water Quality. A violation of a regional board order should cause a relatively minor impairment of beneficial uses compared to a major or minor threat. Not: All nurds without a TTWQ will be considered a minor threat to water quality unless coded at a higher Level. A Zero (0) may be used to code those NURDS that are found to represent no threat to water quality.

Complexity: Category C - Facilities having no waste treatment systems, such as cooling water dischargers or those who must comply through best management practices, facilities with passive waste treatment and disposal systems, such as septic systems with subsurface disposal, or dischargers having waste storage systems with land disposal such as dairy waste ponds.

CIWQS:

Name: KIRKHILL RUBBER COMPANY
Address: 2500 EAST THOMPSON STREET
City,State,Zip: LONG BEACH, CA 90805
Agency: Kirkhill Rubber Company
Agency Address: 2500 East Thompson Street, Long Beach, CA 90805
Place/Project Type: Industrial - Fabricated Rubber Products, NEC
SIC/NAICS: 3069

Map ID
Direction
Distance
Elevation

MAP FINDINGS

Site

Database(s)

EDR ID Number
EPA ID Number

BANDAG (Continued)

1000401423

Region: 4
Program: INDSTW
Regulatory Measure Status: Active
Regulatory Measure Type: Storm water industrial
Order Number: 2014-0057-DWQ
WDID: 4 19I028409
NPDES Number: CAS000001
Adoption Date: Not reported
Effective Date: 10/29/2019
Termination Date: Not reported
Expiration/Review Date: Not reported
Design Flow: Not reported
Major/Minor: Not reported
Complexity: Not reported
TTWQ: Not reported
Enforcement Actions within 5 years: 0
Violations within 5 years: 0
Latitude: 33.88062
Longitude: -118.16294

CERS:

Name: KIRKHILL MANUFACTURING COMPANY FDBA: BRIDGESTONE BANDAG LLC
Address: 2500 THOMPSON ST
City,State,Zip: LONG BEACH, CA 90805
Site ID: 13524
CERS ID: 90805MSTRP2500T
CERS Description: Toxic Release Inventory

Affiliation:

Affiliation Type Desc: Parent Company
Entity Name: HEXPOL Compounding LLC
Entity Title: Not reported
Affiliation Address: Not reported
Affiliation City: Not reported
Affiliation State: Not reported
Affiliation Country: Not reported
Affiliation Zip: 90805
Affiliation Phone: ,

Affiliation Type Desc: Company Official
Entity Name: Sammy Arnold
Entity Title: EH&S Manager
Affiliation Address: Not reported
Affiliation City: Not reported
Affiliation State: Not reported
Affiliation Country: Not reported
Affiliation Zip: 90805
Affiliation Phone: ,

Affiliation Type Desc: Public Contact
Entity Name: SAMMY ARNOLD
Entity Title: Not reported
Affiliation Address: Not reported
Affiliation City: Not reported
Affiliation State: Not reported
Affiliation Country: Not reported
Affiliation Zip: 90805

Map ID
Direction
Distance
Elevation

MAP FINDINGS

Site

Database(s)

EDR ID Number
EPA ID Number

BANDAG (Continued)

1000401423

Affiliation Phone: 7312854353,

Affiliation Type Desc: Technical Contact
Entity Name: SAMMY ARNOLD
Entity Title: Not reported
Affiliation Address: Not reported
Affiliation City: Not reported
Affiliation State: Not reported
Affiliation Country: Not reported
Affiliation Zip: 90805
Affiliation Phone: 7312854353,

Name: MASTER PROCESSING CORPORATION
Address: 2500 THOMPSON ST
City,State,Zip: LONG BEACH, CA 90805
Site ID: 251265
CERS ID: T0603701792
CERS Description: Leaking Underground Storage Tank Cleanup Site

Affiliation:

Affiliation Type Desc: Local Agency Caseworker
Entity Name: CARMEN PIRO - LONG BEACH, CITY OF
Entity Title: Not reported
Affiliation Address: 2525 GRAND AVE.
Affiliation City: LONG BEACH
Affiliation State: CA
Affiliation Country: Not reported
Affiliation Zip: Not reported
Affiliation Phone: 5625704137,

Affiliation Type Desc: Regional Board Caseworker
Entity Name: YUE RONG - LOS ANGELES RWQCB (REGION 4)
Entity Title: Not reported
Affiliation Address: 320 W. 4TH ST., SUITE 200
Affiliation City: Los Angeles
Affiliation State: CA
Affiliation Country: Not reported
Affiliation Zip: Not reported
Affiliation Phone: ,

Name: KIRKHILL RUBBER COMPANY
Address: 2500 EAST THOMPSON STREET
City,State,Zip: LONG BEACH, CA 90805
Site ID: 559715
CERS ID: 876517
CERS Description: Industrial Facility Storm Water

Evaluation:

Eval General Type: Other/Unknown
Eval Date: 03-24-2021
Violations Found: No
Eval Type: Construction Storm Water Compliance Evaluation
Eval Notes: Drive by inspection BMP photos requested via email
Eval Division: Water Boards
Eval Program: INDSTW
Eval Source: SMARTS,

Map ID
 Direction
 Distance
 Elevation

MAP FINDINGS

Site

Database(s)

EDR ID Number
 EPA ID Number

BANDAG (Continued)

1000401423

Affiliation:
 Affiliation Type Desc: Owner/Operator
 Entity Name: Kirkhill Rubber Company
 Entity Title: Operator
 Affiliation Address: 2500 East Thompson Street
 Affiliation City: Long Beach
 Affiliation State: CA
 Affiliation Country: Not reported
 Affiliation Zip: 90805
 Affiliation Phone: ,

AJ206
SSE
1/4-1/2
0.497 mi.
2625 ft.

MASTER PROCESSING CORPORATION
2500 THOMPSON ST
LONG BEACH, CA 90805
Site 2 of 2 in cluster AJ

LUST **S104406345**
Cortese **N/A**

Relative:
Higher
Actual:
67 ft.

LUST REG 4:
 Region: 4
 Regional Board: 04
 County: Los Angeles
 Facility Id: 908050434
 Status: Case Closed
 Substance: Gasoline
 Substance Quantity: Not reported
 Local Case No: Not reported
 Case Type: Soil
 Abatement Method Used at the Site: Excavate and Dispose
 Global ID: T0603701792
 W Global ID: Not reported
 Staff: UNK
 Local Agency: 19060
 Cross Street: Not reported
 Enforcement Type: Not reported
 Date Leak Discovered: Not reported
 Date Leak First Reported: 10/12/1984
 Date Leak Record Entered: 12/31/1986
 Date Confirmation Began: Not reported
 Date Leak Stopped: Not reported
 Date Case Last Changed on Database: 11/30/1992
 Date the Case was Closed: 10/1/1996
 How Leak Discovered: Not reported
 How Leak Stopped: Not reported
 Cause of Leak: UNK
 Leak Source: UNK
 Operator: Not reported
 Water System: Not reported
 Well Name: Not reported
 Approx. Dist To Production Well (ft): 3950.3210344463960684189318544
 Source of Cleanup Funding: UNK
 Preliminary Site Assessment Workplan Submitted: Not reported
 Preliminary Site Assessment Began: Not reported
 Pollution Characterization Began: 4/15/1988
 Remediation Plan Submitted: 11/23/1992
 Remedial Action Underway: Not reported
 Post Remedial Action Monitoring Began: Not reported

Map ID
Direction
Distance
Elevation

MAP FINDINGS

Site

Database(s)

EDR ID Number
EPA ID Number

MASTER PROCESSING CORPORATION (Continued)

S104406345

Enforcement Action Date: Not reported
Historical Max MTBE Date: Not reported
Hist Max MTBE Conc in Groundwater: Not reported
Hist Max MTBE Conc in Soil: Not reported
Significant Interim Remedial Action Taken: Not reported
GW Qualifier: Not reported
Soil Qualifier: Not reported
Organization: Not reported
Owner Contact: Not reported
Responsible Party: MASTER PROCESSING CORPORATION
RP Address: 2500 THOMPSON ST., LONG BEACH CA 90801
Program: LUST
Lat/Long: 33.8808606 / -1
Local Agency Staff: Not reported
Beneficial Use: Not reported
Priority: Not reported
Cleanup Fund Id: Not reported
Suspended: Not reported
Assigned Name: Not reported
Summary: THREE GROUND WATER MONITORING WELLS INSTALLED SUMMARY REPORT STATES THAT THERE WAS FREE PRODUCT WHICH WAS PUMPED OUT.

CORTESE:

Name: MASTER PROCESSING CORPORATION
Address: 2500 THOMPSON ST
City,State,Zip: LONG BEACH, CA 90805
Region: CORTESE
Envirostor Id: Not reported
Global ID: T0603701792
Site/Facility Type: LUST CLEANUP SITE
Cleanup Status: COMPLETED - CASE CLOSED
Status Date: Not reported
Site Code: Not reported
Latitude: Not reported
Longitude: Not reported
Owner: Not reported
Enf Type: Not reported
Swat R: Not reported
Flag: active
Order No: Not reported
Waste Discharge System No: Not reported
Effective Date: Not reported
Region 2: Not reported
WID Id: Not reported
Solid Waste Id No: Not reported
Waste Management Uit Name: Not reported
File Name: Active Open

Map ID
 Direction
 Distance
 Elevation

MAP FINDINGS

EDR ID Number
 EPA ID Number

Map ID	Site	Database(s)	EDR ID Number
AI207 North 1/4-1/2 0.500 mi. 2639 ft.	LEAVITT'S METAL FINISHING 15131 ILLINOIS PARAMOUNT, CA 90723 Site 2 of 3 in cluster AI	RCRA-SQG ENVIROSTOR EMI LOS ANGELES CO. HMS WDS CERS	1000433382 CAD982332926

Relative:
Higher

Actual:
73 ft.

RCRA-SQG: Date Form Received by Agency: Handler Name: Handler Address: Handler City,State,Zip: EPA ID: Contact Name: Contact Address: Contact City,State,Zip: Contact Telephone: Contact Fax: Contact Email: Contact Title: EPA Region: Land Type: Federal Waste Generator Description: Non-Notifier: Biennial Report Cycle: Accessibility: Active Site Indicator: State District Owner: State District: Mailing Address: Mailing City,State,Zip: Owner Name: Owner Type: Operator Name: Operator Type: Short-Term Generator Activity: Importer Activity: Mixed Waste Generator: Transporter Activity: Transfer Facility Activity: Recycler Activity with Storage: Small Quantity On-Site Burner Exemption: Smelting Melting and Refining Furnace Exemption: Underground Injection Control: Off-Site Waste Receipt: Universal Waste Indicator: Universal Waste Destination Facility: Federal Universal Waste: Active Site Fed-Reg Treatment Storage and Disposal Facility: Active Site Converter Treatment storage and Disposal Facility: Active Site State-Reg Treatment Storage and Disposal Facility: Active Site State-Reg Handler: Federal Facility Indicator: Hazardous Secondary Material Indicator: Sub-Part K Indicator: Commercial TSD Indicator: Treatment Storage and Disposal Type: 2018 GPRA Permit Baseline: 2018 GPRA Renewals Baseline:	LEAVITT'S METAL FINISHING 15131 ILLINOIS PARAMOUNT, CA 90723 CAD982332926 RICHARD T LEAVITT Not reported Not reported 562-634-1533 Not reported Not reported Not reported 09 Private Small Quantity Generator Not reported Not reported Not reported Handler Activities Not reported Not reported 15131 ILLINOIS PARAMOUNT, CA 90723 REX JOHNSTON Private LEAVITT'S METAL FINISHING Private No No No No No No No No No No No No No No No No No No Not reported Not reported Not reported --- Not reported NN Not reported No Not reported Not on the Baseline Not on the Baseline
--	---

Map ID
Direction
Distance
Elevation

MAP FINDINGS

Site

Database(s)

EDR ID Number
EPA ID Number

LEAVITT'S METAL FINISHING (Continued)

1000433382

Permit Renewals Workload Universe:	Not reported
Permit Workload Universe:	Not reported
Permit Progress Universe:	Not reported
Post-Closure Workload Universe:	Not reported
Closure Workload Universe:	Not reported
202 GPRA Corrective Action Baseline:	No
Corrective Action Workload Universe:	No
Subject to Corrective Action Universe:	No
Non-TSDFs Where RCRA CA has Been Imposed Universe:	No
TSDFs Potentially Subject to CA Under 3004 (u)/(v) Universe:	No
TSDFs Only Subject to CA under Discretionary Auth Universe:	No
Corrective Action Priority Ranking:	No NCAPS ranking
Environmental Control Indicator:	No
Institutional Control Indicator:	No
Human Exposure Controls Indicator:	N/A
Groundwater Controls Indicator:	N/A
Operating TSDF Universe:	Not reported
Full Enforcement Universe:	Not reported
Significant Non-Complier Universe:	No
Unaddressed Significant Non-Complier Universe:	No
Addressed Significant Non-Complier Universe:	No
Significant Non-Complier With a Compliance Schedule Universe:	No
Financial Assurance Required:	Not reported
Handler Date of Last Change:	20060905
Recognized Trader-Importer:	No
Recognized Trader-Exporter:	No
Importer of Spent Lead Acid Batteries:	No
Exporter of Spent Lead Acid Batteries:	No
Recycler Activity Without Storage:	Not reported
Manifest Broker:	Not reported
Sub-Part P Indicator:	No

Biennial: List of Years

Year: 2003

[Click Here for Biennial Reporting System Data:](#)

Hazardous Waste Summary:

Waste Code: D002
Waste Description: CORROSIVE WASTE

Waste Code: D007
Waste Description: CHROMIUM

Waste Code: F006
Waste Description: WASTEWATER TREATMENT SLUDGES FROM ELECTROPLATING OPERATIONS, EXCEPT FROM THE FOLLOWING PROCESSES: (1) SULFURIC ACID ANODIZING OF ALUMINUM; (2) TIN PLATING ON CARBON STEEL; (3) ZINC PLATING (SEGREGATED BASIS) ON CARBON STEEL; (4) ALUMINUM OR ZINC-ALUMINUM PLATING ON CARBON STEEL; (5) CLEANING/STRIPPING ASSOCIATED WITH TIN, ZINC, AND ALUMINUM PLATING ON CARBON STEEL; AND (6) CHEMICAL ETCHING AND MILLING OF ALUMINUM.

Handler - Owner Operator:

Owner/Operator Indicator: Owner
Owner/Operator Name: REX JOHNSTON

Map ID
Direction
Distance
Elevation

MAP FINDINGS

Site

Database(s)

EDR ID Number
EPA ID Number

LEAVITT'S METAL FINISHING (Continued)

1000433382

Legal Status:	Private
Date Became Current:	20030101
Date Ended Current:	Not reported
Owner/Operator Address:	15117 S ILLINOIS
Owner/Operator City,State,Zip:	PARAMOUNT, CA 90723
Owner/Operator Telephone:	Not reported
Owner/Operator Telephone Ext:	Not reported
Owner/Operator Fax:	Not reported
Owner/Operator Email:	Not reported
Owner/Operator Indicator:	Operator
Owner/Operator Name:	LEAVITT'S METAL FINISHING
Legal Status:	Private
Date Became Current:	19740401
Date Ended Current:	Not reported
Owner/Operator Address:	Not reported
Owner/Operator City,State,Zip:	Not reported
Owner/Operator Telephone:	Not reported
Owner/Operator Telephone Ext:	Not reported
Owner/Operator Fax:	Not reported
Owner/Operator Email:	Not reported
Owner/Operator Indicator:	Owner
Owner/Operator Name:	REX JOHNSTON
Legal Status:	Private
Date Became Current:	20030101
Date Ended Current:	Not reported
Owner/Operator Address:	15117 S ILLINOIS
Owner/Operator City,State,Zip:	PARAMOUNT, CA 90723
Owner/Operator Telephone:	Not reported
Owner/Operator Telephone Ext:	Not reported
Owner/Operator Fax:	Not reported
Owner/Operator Email:	Not reported
Owner/Operator Indicator:	Owner
Owner/Operator Name:	RICK & BOYD LEAVITT
Legal Status:	Private
Date Became Current:	Not reported
Date Ended Current:	Not reported
Owner/Operator Address:	NOT REQUIRED
Owner/Operator City,State,Zip:	NOT REQUIRED, ME 99999
Owner/Operator Telephone:	415-555-1212
Owner/Operator Telephone Ext:	Not reported
Owner/Operator Fax:	Not reported
Owner/Operator Email:	Not reported
Owner/Operator Indicator:	Operator
Owner/Operator Name:	NOT REQUIRED
Legal Status:	Private
Date Became Current:	Not reported
Date Ended Current:	Not reported
Owner/Operator Address:	NOT REQUIRED
Owner/Operator City,State,Zip:	NOT REQUIRED, ME 99999
Owner/Operator Telephone:	415-555-1212
Owner/Operator Telephone Ext:	Not reported
Owner/Operator Fax:	Not reported
Owner/Operator Email:	Not reported

Map ID
Direction
Distance
Elevation

MAP FINDINGS

Site

Database(s)

EDR ID Number
EPA ID Number

LEAVITT'S METAL FINISHING (Continued)

1000433382

Owner/Operator Indicator: Operator
Owner/Operator Name: LEAVITT'S METAL FINISHING
Legal Status: Private
Date Became Current: 19740401
Date Ended Current: Not reported
Owner/Operator Address: Not reported
Owner/Operator City,State,Zip: Not reported
Owner/Operator Telephone: Not reported
Owner/Operator Telephone Ext: Not reported
Owner/Operator Fax: Not reported
Owner/Operator Email: Not reported

Historic Generators:

Receive Date: 20040329
Handler Name: LEAVITT'S METAL FINISHING
Federal Waste Generator Description: Small Quantity Generator
State District Owner: Not reported
Large Quantity Handler of Universal Waste: No
Recognized Trader Importer: No
Recognized Trader Exporter: No
Spent Lead Acid Battery Importer: No
Spent Lead Acid Battery Exporter: No
Current Record: Yes
Non Storage Recycler Activity: Not reported
Electronic Manifest Broker: Not reported

Receive Date: 19871109
Handler Name: LEAVITTS METAL FINISHING
Federal Waste Generator Description: Small Quantity Generator
State District Owner: CA
Large Quantity Handler of Universal Waste: No
Recognized Trader Importer: No
Recognized Trader Exporter: No
Spent Lead Acid Battery Importer: No
Spent Lead Acid Battery Exporter: No
Current Record: No
Non Storage Recycler Activity: Not reported
Electronic Manifest Broker: Not reported

Receive Date: 20040329
Handler Name: LEAVITT'S METAL FINISHING
Federal Waste Generator Description: Large Quantity Generator
State District Owner: Not reported
Large Quantity Handler of Universal Waste: No
Recognized Trader Importer: No
Recognized Trader Exporter: No
Spent Lead Acid Battery Importer: No
Spent Lead Acid Battery Exporter: No
Current Record: No
Non Storage Recycler Activity: Not reported
Electronic Manifest Broker: Not reported

List of NAICS Codes and Descriptions:

NAICS Code: 332813
NAICS Description: ELECTROPLATING, PLATING, POLISHING, ANODIZING, AND COLORING

Map ID
Direction
Distance
Elevation

MAP FINDINGS

Site

Database(s)

EDR ID Number
EPA ID Number

LEAVITT'S METAL FINISHING (Continued)

1000433382

Facility Has Received Notices of Violation: Yes
Found Violation: Yes
Agency Which Determined Violation: EPA
Violation Short Description: Generators - Manifest
Date Violation was Determined: 20100420
Actual Return to Compliance Date: 20100701
Return to Compliance Qualifier: Documented
Violation Responsible Agency: EPA
Scheduled Compliance Date: Not reported
Enforcement Identifier: 001
Date of Enforcement Action: 20100520
Enforcement Responsible Agency: EPA
Enforcement Docket Number: Not reported
Enforcement Attorney: Not reported
Corrective Action Component: No
Appeal Initiated Date: Not reported
Appeal Resolution Date: Not reported
Disposition Status Date: Not reported
Disposition Status: Not reported
Disposition Status Description: Not reported
Consent/Final Order Sequence Number: Not reported
Consent/Final Order Respondent Name: Not reported
Consent/Final Order Lead Agency: Not reported
Enforcement Type: Not reported
Enforcement Responsible Person: CSEIT
Enforcement Responsible Sub-Organization: Not reported
SEP Sequence Number: Not reported
SEP Expenditure Amount: Not reported
SEP Scheduled Completion Date: Not reported
SEP Actual Date: Not reported
SEP Defaulted Date: Not reported
SEP Type: Not reported
SEP Type Description: Not reported
Proposed Amount: Not reported
Final Monetary Amount: Not reported
Paid Amount: Not reported
Final Count: Not reported
Final Amount: Not reported

Found Violation: Yes
Agency Which Determined Violation: EPA
Violation Short Description: Generators - Pre-transport
Date Violation was Determined: 20100420
Actual Return to Compliance Date: 20100701
Return to Compliance Qualifier: Documented
Violation Responsible Agency: EPA
Scheduled Compliance Date: Not reported
Enforcement Identifier: 001
Date of Enforcement Action: 20100520
Enforcement Responsible Agency: EPA
Enforcement Docket Number: Not reported
Enforcement Attorney: Not reported
Corrective Action Component: No
Appeal Initiated Date: Not reported
Appeal Resolution Date: Not reported
Disposition Status Date: Not reported
Disposition Status: Not reported

Map ID
Direction
Distance
Elevation

MAP FINDINGS

Site

Database(s)

EDR ID Number
EPA ID Number

LEAVITT'S METAL FINISHING (Continued)

1000433382

Disposition Status Description: Not reported
Consent/Final Order Sequence Number: Not reported
Consent/Final Order Respondent Name: Not reported
Consent/Final Order Lead Agency: Not reported
Enforcement Type: Not reported
Enforcement Responsible Person: CSEIT
Enforcement Responsible Sub-Organization: Not reported
SEP Sequence Number: Not reported
SEP Expenditure Amount: Not reported
SEP Scheduled Completion Date: Not reported
SEP Actual Date: Not reported
SEP Defaulted Date: Not reported
SEP Type: Not reported
SEP Type Description: Not reported
Proposed Amount: Not reported
Final Monetary Amount: Not reported
Paid Amount: Not reported
Final Count: Not reported
Final Amount: Not reported

Evaluation Action Summary:

Evaluation Date: 20100420
Evaluation Responsible Agency: EPA Contractor/Grantee
Found Violation: Yes
Evaluation Type Description: COMPLIANCE EVALUATION INSPECTION ON-SITE
Evaluation Responsible Person Identifier: CSEIT
Evaluation Responsible Sub-Organization: Not reported
Actual Return to Compliance Date: 20100701
Scheduled Compliance Date: Not reported
Date of Request: Not reported
Date Response Received: Not reported
Request Agency: Not reported
Former Citation: Not reported

Evaluation Date: 20100420
Evaluation Responsible Agency: EPA Contractor/Grantee
Found Violation: Yes
Evaluation Type Description: COMPLIANCE EVALUATION INSPECTION ON-SITE
Evaluation Responsible Person Identifier: CSEIT
Evaluation Responsible Sub-Organization: Not reported
Actual Return to Compliance Date: 20100701
Scheduled Compliance Date: Not reported
Date of Request: Not reported
Date Response Received: Not reported
Request Agency: Not reported
Former Citation: Not reported

ENVIROSTOR:

Name: LEAVITT'S METAL FINISHING
Address: 15131 S. ILLINOIS STREET
City,State,Zip: PARAMOUNT, CA 90723
Facility ID: 71003004
Status: Refer: Other Agency
Status Date: Not reported
Site Code: Not reported

Map ID
Direction
Distance
Elevation

MAP FINDINGS

Site

Database(s)

EDR ID Number
EPA ID Number

LEAVITT'S METAL FINISHING (Continued)

1000433382

Site Type: Tiered Permit
Site Type Detailed: Tiered Permit
Acres: Not reported
NPL: NO
Regulatory Agencies: NONE SPECIFIED
Lead Agency: NONE SPECIFIED
Program Manager: Not reported
Supervisor: Not reported
Division Branch: Cleanup Chatsworth
Assembly: 63
Senate: 33
Special Program: Not reported
Restricted Use: NO
Site Mgmt Req: NONE SPECIFIED
Funding: Not reported
Latitude: 33.89538
Longitude: -118.1657
APN: NONE SPECIFIED
Past Use: NONE SPECIFIED
Potential COC: NONE SPECIFIED
Confirmed COC: NONE SPECIFIED
Potential Description: NONE SPECIFIED
Alias Name: CAD982332926
Alias Type: EPA Identification Number
Alias Name: 71003004
Alias Type: Envirostor ID Number

Completed Info:

Completed Area Name: PROJECT WIDE
Completed Sub Area Name: Not reported
Completed Document Type: Correspondence
Completed Date: 08/01/2012
Comments: Not reported

Future Area Name: Not reported
Future Sub Area Name: Not reported
Future Document Type: Not reported
Future Due Date: Not reported
Schedule Area Name: Not reported
Schedule Sub Area Name: Not reported
Schedule Document Type: Not reported
Schedule Due Date: Not reported
Schedule Revised Date: Not reported

EMI:

Name: LEAVITT'S METAL FINISHING,R &
Address: 15131 S ILLINOIS AVE
City,State,Zip: PARAMOUNT, CA 907230000
Year: 1995
County Code: 19
Air Basin: SC
Facility ID: 1767
Air District Name: SC
SIC Code: 3471
Air District Name: SOUTH COAST AQMD
Community Health Air Pollution Info System: Not reported
Consolidated Emission Reporting Rule: Not reported

Map ID
Direction
Distance
Elevation

MAP FINDINGS

Site

Database(s)

EDR ID Number
EPA ID Number

LEAVITT'S METAL FINISHING (Continued)

1000433382

Total Organic Hydrocarbon Gases Tons/Yr: 0
Reactive Organic Gases Tons/Yr: 0
Carbon Monoxide Emissions Tons/Yr: 0
NOX - Oxides of Nitrogen Tons/Yr: 0
SOX - Oxides of Sulphur Tons/Yr: 0
Particulate Matter Tons/Yr: 0
Part. Matter 10 Micrometers and Smlr Tons/Yr:0

Name: LEAVITT'S METAL FINISHING, INC
Address: 15131 S ILLINOIS AVE
City,State,Zip: PARAMOUNT, CA 907230000
Year: 1996
County Code: 19
Air Basin: SC
Facility ID: 1767
Air District Name: SC
SIC Code: 3471
Air District Name: SOUTH COAST AQMD
Community Health Air Pollution Info System: Not reported
Consolidated Emission Reporting Rule: Not reported
Total Organic Hydrocarbon Gases Tons/Yr: 3
Reactive Organic Gases Tons/Yr: 0
Carbon Monoxide Emissions Tons/Yr: 0
NOX - Oxides of Nitrogen Tons/Yr: 0
SOX - Oxides of Sulphur Tons/Yr: 0
Particulate Matter Tons/Yr: 0
Part. Matter 10 Micrometers and Smlr Tons/Yr:0

Name: LEAVITT'S METAL FINISHING, INC
Address: 15131 S ILLINOIS AVE
City,State,Zip: PARAMOUNT, CA 907230000
Year: 1997
County Code: 19
Air Basin: SC
Facility ID: 1767
Air District Name: SC
SIC Code: 3471
Air District Name: SOUTH COAST AQMD
Community Health Air Pollution Info System: Not reported
Consolidated Emission Reporting Rule: Not reported
Total Organic Hydrocarbon Gases Tons/Yr: 1
Reactive Organic Gases Tons/Yr: 0
Carbon Monoxide Emissions Tons/Yr: 0
NOX - Oxides of Nitrogen Tons/Yr: 0
SOX - Oxides of Sulphur Tons/Yr: 0
Particulate Matter Tons/Yr: 0
Part. Matter 10 Micrometers and Smlr Tons/Yr:0

Name: LEAVITT'S METAL FINISHING, INC
Address: 15131 S ILLINOIS AVE
City,State,Zip: PARAMOUNT, CA 907230000
Year: 1998
County Code: 19
Air Basin: SC
Facility ID: 1767
Air District Name: SC
SIC Code: 3471

Map ID
Direction
Distance
Elevation

MAP FINDINGS

Site

Database(s)

EDR ID Number
EPA ID Number

LEAVITT'S METAL FINISHING (Continued)

1000433382

Air District Name: SOUTH COAST AQMD
Community Health Air Pollution Info System: Not reported
Consolidated Emission Reporting Rule: Not reported
Total Organic Hydrocarbon Gases Tons/Yr: 1
Reactive Organic Gases Tons/Yr: 0
Carbon Monoxide Emissions Tons/Yr: 0
NOX - Oxides of Nitrogen Tons/Yr: 0
SOX - Oxides of Sulphur Tons/Yr: 0
Particulate Matter Tons/Yr: 0
Part. Matter 10 Micrometers and Smlr Tons/Yr:0

Name: LEAVITT'S METAL FINISHING, INC
Address: 15131 S ILLINOIS AVE
City,State,Zip: PARAMOUNT, CA 907230000
Year: 1999
County Code: 19
Air Basin: SC
Facility ID: 1767
Air District Name: SC
SIC Code: 3471
Air District Name: SOUTH COAST AQMD
Community Health Air Pollution Info System: Not reported
Consolidated Emission Reporting Rule: Not reported
Total Organic Hydrocarbon Gases Tons/Yr: 1
Reactive Organic Gases Tons/Yr: 0
Carbon Monoxide Emissions Tons/Yr: 0
NOX - Oxides of Nitrogen Tons/Yr: 0
SOX - Oxides of Sulphur Tons/Yr: 0
Particulate Matter Tons/Yr: 0
Part. Matter 10 Micrometers and Smlr Tons/Yr:0

Name: LEAVITT'S METAL FINISHING, INC
Address: 15131 S ILLINOIS AVE
City,State,Zip: PARAMOUNT, CA 907230000
Year: 2000
County Code: 19
Air Basin: SC
Facility ID: 1767
Air District Name: SC
SIC Code: 3471
Air District Name: SOUTH COAST AQMD
Community Health Air Pollution Info System: Not reported
Consolidated Emission Reporting Rule: Not reported
Total Organic Hydrocarbon Gases Tons/Yr: 1
Reactive Organic Gases Tons/Yr: 0
Carbon Monoxide Emissions Tons/Yr: 0
NOX - Oxides of Nitrogen Tons/Yr: 0
SOX - Oxides of Sulphur Tons/Yr: 0
Particulate Matter Tons/Yr: 0
Part. Matter 10 Micrometers and Smlr Tons/Yr:0

Name: LEAVITT'S METAL FINISHING, INC
Address: 15131 S ILLINOIS AVE
City,State,Zip: PARAMOUNT, CA 907230000
Year: 2001
County Code: 19
Air Basin: SC

Map ID
Direction
Distance
Elevation

MAP FINDINGS

Site

Database(s)

EDR ID Number
EPA ID Number

LEAVITT'S METAL FINISHING (Continued)

1000433382

Facility ID: 1767
Air District Name: SC
SIC Code: 3471
Air District Name: SOUTH COAST AQMD
Community Health Air Pollution Info System: Not reported
Consolidated Emission Reporting Rule: Not reported
Total Organic Hydrocarbon Gases Tons/Yr: 0
Reactive Organic Gases Tons/Yr: 0
Carbon Monoxide Emissions Tons/Yr: 0
NOX - Oxides of Nitrogen Tons/Yr: 0
SOX - Oxides of Sulphur Tons/Yr: 0
Particulate Matter Tons/Yr: 0
Part. Matter 10 Micrometers and Smlr Tons/Yr:0

LOS ANGELES CO. HMS:

Name: LEAVITTS METAL FINISHING INC
Address: 15131 ILLINOIS AVE
City,State,Zip: PARAMOUNT, CA 907234106
Region: LA
Permit Category: I
Facility Id: 4601-104779
Facility Type: 01
Facility Status: Closed
Area: 1G
Permit Number: 00004856J
Permit Status: Closed

Name: LEAVITTS METAL FINISHING INC
Address: 15131 ILLINOIS AVE
City,State,Zip: PARAMOUNT, CA 907234106
Region: LA
Permit Category: I
Facility Id: 4601-026464
Facility Type: 02
Facility Status: Closed
Area: 1G
Permit Number: 000016804
Permit Status: Closed

Name: LEAVITTS METAL FINISHING INC
Address: 15131 ILLINOIS AVE
City,State,Zip: PARAMOUNT, CA 907234106
Region: LA
Permit Category: S
Facility Id: 4601-042457
Facility Type: S5
Facility Status: Closed
Area: 1G
Permit Number: 000477122
Permit Status: Closed

Name: LEAVITTS METAL FINISHING INC
Address: 15131 ILLINOIS AVE
City,State,Zip: PARAMOUNT, CA 907234106
Region: LA
Permit Category: S
Facility Id: 4601-042457

Map ID
Direction
Distance
Elevation

MAP FINDINGS

Site

Database(s)

EDR ID Number
EPA ID Number

LEAVITT'S METAL FINISHING (Continued)

1000433382

Facility Type: S6
Facility Status: Closed
Area: 1G
Permit Number: CGI004160
Permit Status: Closed

WDS:

Name: LEAVITTS METAL FINISHING
Address: 15131 S. ILLINOIS
City: PARAMOUNT
Facility ID: 4 19I004160
Facility Type: Not reported
Facility Status: Active - Any facility with a continuous or seasonal discharge that is under Waste Discharge Requirements.
NPDES Number: CAS000001 The 1st 2 characters designate the state. The remaining 7 are assigned by the Regional Board
Subregion: 4
Facility Telephone: Not reported
Facility Contact: Not reported
Agency Name: RICHARD LEAVITT
Agency Address: Not reported
Agency City,St,Zip: 0
Agency Contact: Not reported
Agency Telephone: Not reported
Agency Type: Not reported
SIC Code: 0
SIC Code 2: Not reported
Primary Waste Type: Not reported
Primary Waste: Not reported
Waste Type2: Not reported
Waste2: Not reported
Primary Waste Type: Not reported
Secondary Waste: Not reported
Secondary Waste Type: Not reported
Design Flow: 0
Baseline Flow: 0
Reclamation: Not reported
POTW: Not reported
Treat To Water: Minor Threat to Water Quality. A violation of a regional board order should cause a relatively minor impairment of beneficial uses compared to a major or minor threat. Not: All nurds without a TTWQ will be considered a minor threat to water quality unless coded at a higher Level. A Zero (0) may be used to code those NURDS that are found to represent no threat to water quality.
Complexity: Category C - Facilities having no waste treatment systems, such as cooling water dischargers or those who must comply through best management practices, facilities with passive waste treatment and disposal systems, such as septic systems with subsurface disposal, or dischargers having waste storage systems with land disposal such as dairy waste ponds.

CERS:

Name: LEAVITT'S METAL FINISHING INC
Address: 15131 S ILLINOIS AVE
City,State,Zip: PARAMOUNT, CA 90723-4106
Site ID: 477202

Map ID
 Direction
 Distance
 Elevation

MAP FINDINGS

Site

Database(s)

EDR ID Number
 EPA ID Number

LEAVITT'S METAL FINISHING (Continued)

1000433382

CERS ID: 110002422502
 CERS Description: US EPA Air Emission Inventory System (EIS)

Affiliation:
 Affiliation Type Desc: Environmental Contact
 Entity Name: RICHARD LEAVITT
 Entity Title: Not reported
 Affiliation Address: 25132 STOCKPORT
 Affiliation City: LAGUNAHILLS
 Affiliation State: Not reported
 Affiliation Country: Not reported
 Affiliation Zip: Not reported
 Affiliation Phone: ,

Affiliation Type Desc: Environmental Contact
 Entity Name: RICHARD T LEAVITT
 Entity Title: Not reported
 Affiliation Address: Not reported
 Affiliation City: Not reported
 Affiliation State: Not reported
 Affiliation Country: Not reported
 Affiliation Zip: Not reported
 Affiliation Phone: ,

AI208
North
1/2-1
0.509 mi.
2686 ft.

AA-1 SANDBLASTING
15125 ILLINOIS AVE
PARAMOUNT, CA 90723
Site 3 of 3 in cluster AI

ENVIROSTOR
LOS ANGELES CO. HMS
HWTS

U003057787
N/A

Relative:
Higher
Actual:
73 ft.

ENVIROSTOR:
 Name: CALIFORNIA POLISHING & PLATING
 Address: 15125 S. ILLINOIS STREET
 City,State,Zip: PARAMOUNT, CA 90723
 Facility ID: 71003012
 Status: Refer: Other Agency
 Status Date: Not reported
 Site Code: Not reported
 Site Type: Tiered Permit
 Site Type Detailed: Tiered Permit
 Acres: Not reported
 NPL: NO
 Regulatory Agencies: NONE SPECIFIED
 Lead Agency: NONE SPECIFIED
 Program Manager: Not reported
 Supervisor: Not reported
 Division Branch: Cleanup Chatsworth
 Assembly: 63
 Senate: 33
 Special Program: Not reported
 Restricted Use: NO
 Site Mgmt Req: NONE SPECIFIED
 Funding: Not reported
 Latitude: 33.89559
 Longitude: -118.1657
 APN: NONE SPECIFIED
 Past Use: NONE SPECIFIED

Map ID
Direction
Distance
Elevation

MAP FINDINGS

Site

Database(s)

EDR ID Number
EPA ID Number

AA-1 SANDBLASTING (Continued)

U003057787

Potential COC: NONE SPECIFIED
Confirmed COC: NONE SPECIFIED
Potential Description: NONE SPECIFIED
Alias Name: CAD982350001
Alias Type: EPA Identification Number
Alias Name: 71003012
Alias Type: Envirostor ID Number

Completed Info:

Completed Area Name: Not reported
Completed Sub Area Name: Not reported
Completed Document Type: Not reported
Completed Date: Not reported
Comments: Not reported

Future Area Name: Not reported
Future Sub Area Name: Not reported
Future Document Type: Not reported
Future Due Date: Not reported
Schedule Area Name: Not reported
Schedule Sub Area Name: Not reported
Schedule Document Type: Not reported
Schedule Due Date: Not reported
Schedule Revised Date: Not reported

LOS ANGELES CO. HMS:

Name: CALIF POLISH & PLATING INC
Address: 15125 ILLINOIS AVE
City,State,Zip: PARAMOUNT, CA 907234106
Region: LA
Permit Category: I
Facility Id: 1352-I01416
Facility Type: 01
Facility Status: Closed
Area: 1G
Permit Number: 000003417
Permit Status: Closed

Name: CALIF POLISH & PLATING INC
Address: 15125 ILLINOIS AVE
City,State,Zip: PARAMOUNT, CA 907234106
Region: LA
Permit Category: Not reported
Facility Id: 1352-026463
Facility Type: Not reported
Facility Status: OPEN
Area: 1G
Permit Number: Not reported
Permit Status: Not reported

Name: CALIF POLISH & PLATING INC
Address: 15125 ILLINOIS AVE
City,State,Zip: PARAMOUNT, CA 907234106
Region: LA
Permit Category: I
Facility Id: 1352-037674
Facility Type: 01

Map ID
Direction
Distance
Elevation

MAP FINDINGS

Site

Database(s)

EDR ID Number
EPA ID Number

AA-1 SANDBLASTING (Continued)

U003057787

Facility Status: Closed
Area: 1G
Permit Number: 000014937
Permit Status: Closed

Name: CALIF POLISH & PLATING INC
Address: 15125 ILLINOIS AVE
City,State,Zip: PARAMOUNT, CA 907234106
Region: LA
Permit Category: S
Facility Id: 1352-042456
Facility Type: S5
Facility Status: Closed
Area: 1G
Permit Number: 000477120
Permit Status: Closed

Name: CALIF POLISH & PLATING INC
Address: 15125 ILLINOIS AVE
City,State,Zip: PARAMOUNT, CA 907234106
Region: LA
Permit Category: S
Facility Id: 1352-042456
Facility Type: S6
Facility Status: Closed
Area: 1G
Permit Number: CG1003463
Permit Status: Closed

Name: REX & SANDRA JOHNSTON
Address: 15125 ILLINOIS AVE
City,State,Zip: PARAMOUNT, CA 907234106
Region: LA
Permit Category: Not reported
Facility Id: 1352-057564
Facility Type: Not reported
Facility Status: OPEN
Area: 1G
Permit Number: Not reported
Permit Status: Not reported

HWTS:

Name: AA-1 SANDBLASTING
Address: 15125 ILLINOIS AVE
Address 2: Not reported
City,State,Zip: PARAMOUNT, CA 90723
EPA ID: CAC003123619
Inactive Date: Not reported
Create Date: 06/08/2021
Last Act Date: 06/08/2021
Mailing Name: Not reported
Mailing Address: 850 EAST OCEAN BLVD
Mailing Address 2: Not reported
Mailing City,State,Zip: LONG BEACH, CA 90805
Owner Name: SANDY JOHNSTON
Owner Address: 850 EAST OCEAN BLVD
Owner Address 2: Not reported

Map ID
 Direction
 Distance
 Elevation

MAP FINDINGS

Site

Database(s)

EDR ID Number
 EPA ID Number

AA-1 SANDBLASTING (Continued)

U003057787

Owner City,State,Zip: LONG BEACH, CA 90805
 Contact Name: SANDY JOHNSTON
 Contact Address: 850 EAST OCEAN BLVD
 Contact Address 2: Not reported
 City,State,Zip: LONG BEACH, CA 90805

NAICS:
 EPA ID: CAC003123619
 Create Date: 2021-06-08 17:07:17.580
 NAICS Code: 99999
 NAICS Description: Not Otherwise Specified
 Issued EPA ID Date: 2021-06-08 17:07:17.58000
 Inactive Date: Not reported
 Facility Name: AA-1 SANDBLASTING
 Facility Address: 15125 ILLINOIS AVE
 Facility Address 2: Not reported
 Facility City: PARAMOUNT
 Facility County: Not reported
 Facility State: CA
 Facility Zip: 90723

209
NNE
1/2-1
0.519 mi.
2740 ft.

CARLTON FORGE WORKS
7743 ADAMS ST
PARAMOUNT, CA 90723

ENVIROSTOR **S106828068**
VCP **N/A**
EMI
NPDES

Relative:
Higher
Actual:
73 ft.

ENVIROSTOR:
 Name: CARLTON FORGE WORKS
 Address: 7743 EAST ADAMS STREET
 City,State,Zip: PARAMOUNT, CA 90723
 Facility ID: 60002002
 Status: Active
 Status Date: 05/01/2014
 Site Code: 301663
 Site Type: Voluntary Cleanup
 Site Type Detailed: Voluntary Cleanup
 Acres: 15.3
 NPL: NO
 Regulatory Agencies: SMBRP
 Lead Agency: SMBRP
 Program Manager: Sara Vela
 Supervisor: Jose Diaz
 Division Branch: Cleanup Chatsworth
 Assembly: 63
 Senate: 33
 Special Program: Voluntary Cleanup Program
 Restricted Use: NO
 Site Mgmt Req: NONE SPECIFIED
 Funding: Responsible Party
 Latitude: 33.89497
 Longitude: -118.1638
 APN: 6240-013-021
 Past Use: MANUFACTURING - METAL
 Potential COC: Cadmium and compounds Chromium III Cobalt Nickel Tin
 Confirmed COC: 30548-NO Cadmium and compounds 30152-NO Nickel Cobalt
 Potential Description: CSS, SOIL

Map ID
Direction
Distance
Elevation

MAP FINDINGS

Site

Database(s)

EDR ID Number
EPA ID Number

CARLTON FORGE WORKS (Continued)

S106828068

Alias Name: 6240-013-021
Alias Type: APN
Alias Name: 301663
Alias Type: Project Code (Site Code)
Alias Name: 60002002
Alias Type: Envirostor ID Number

Completed Info:

Completed Area Name: PROJECT WIDE
Completed Sub Area Name: Not reported
Completed Document Type: Risk Assessment Report
Completed Date: 08/31/2017
Comments: HHRA Completed

Completed Area Name: PROJECT WIDE
Completed Sub Area Name: Not reported
Completed Document Type: Technical Workplan
Completed Date: 04/27/2018
Comments: Mitigation Plan Completed

Completed Area Name: PROJECT WIDE
Completed Sub Area Name: Not reported
Completed Document Type: Site Characterization Report
Completed Date: 10/09/2018
Comments: RP required to continue dust sampling quarterly, and risk goals are currently being discussed for the COCs

Completed Area Name: PROJECT WIDE
Completed Sub Area Name: Not reported
Completed Document Type: Other Report
Completed Date: 08/22/2018
Comments: Not reported

Completed Area Name: PROJECT WIDE
Completed Sub Area Name: Not reported
Completed Document Type: Monitoring Report
Completed Date: 05/16/2019
Comments: report shows contaminant tend of constituents continue to decrease; however there are inputs from vehicle tires tracking out into the street. suggestions for mitigation have been discussed with consultant.

Completed Area Name: PROJECT WIDE
Completed Sub Area Name: Not reported
Completed Document Type: Site Characterization Report
Completed Date: 08/10/2018
Comments: Consultant submitted email on 08/10/2018 addressing toxicologist comments that in summary said the consultant will address DTSC toxicologist comments in future documents.

Completed Area Name: PROJECT WIDE
Completed Sub Area Name: Not reported
Completed Document Type: Monitoring Plan
Completed Date: 08/11/2017
Comments: Not reported

Completed Area Name: PROJECT WIDE
Completed Sub Area Name: Not reported

Map ID
Direction
Distance
Elevation

MAP FINDINGS

Site

Database(s)

EDR ID Number
EPA ID Number

CARLTON FORGE WORKS (Continued)

S106828068

Completed Document Type: Monitoring Report
Completed Date: 10/16/2019
Comments: Not reported

Completed Area Name: PROJECT WIDE
Completed Sub Area Name: Not reported
Completed Document Type: Fieldwork
Completed Date: 03/09/2020
Comments: .

Completed Area Name: PROJECT WIDE
Completed Sub Area Name: Not reported
Completed Document Type: Other Report
Completed Date: 01/30/2020
Comments: Not reported

Completed Area Name: PROJECT WIDE
Completed Sub Area Name: Not reported
Completed Document Type: Technical Workplan
Completed Date: 05/24/2021
Comments: DTSC approved the tech memo for implementation on 05/24/2021 via email.

Completed Area Name: PROJECT WIDE
Completed Sub Area Name: Not reported
Completed Document Type: Monitoring Report
Completed Date: 10/05/2021
Comments: .

Completed Area Name: PROJECT WIDE
Completed Sub Area Name: Not reported
Completed Document Type: Site Characterization Workplan
Completed Date: 12/15/2014
Comments: Sampling Plan for offsite Approved

Completed Area Name: PROJECT WIDE
Completed Sub Area Name: Not reported
Completed Document Type: Site Characterization Report
Completed Date: 06/23/2015
Comments: Site Characterization Completed.

Completed Area Name: PROJECT WIDE
Completed Sub Area Name: Not reported
Completed Document Type: Community Profile
Completed Date: 12/30/2014
Comments: Community Profile Report is completed.

Completed Area Name: PROJECT WIDE
Completed Sub Area Name: Not reported
Completed Document Type: Risk Assessment Workplan
Completed Date: 07/19/2016
Comments: HRA Work Plan Approval

Completed Area Name: PROJECT WIDE
Completed Sub Area Name: Not reported
Completed Document Type: Annual Oversight Cost Estimate
Completed Date: 10/15/2019

Map ID
Direction
Distance
Elevation

MAP FINDINGS

Site

Database(s)

EDR ID Number
EPA ID Number

CARLTON FORGE WORKS (Continued)

S106828068

Comments:

.

Completed Area Name: PROJECT WIDE
Completed Sub Area Name: Not reported
Completed Document Type: Annual Oversight Cost Estimate
Completed Date: 09/03/2020
Comments: FY 2020-21

Completed Area Name: PROJECT WIDE
Completed Sub Area Name: Not reported
Completed Document Type: Pre-HARP Form
Completed Date: 05/03/2019
Comments: .

Completed Area Name: PROJECT WIDE
Completed Sub Area Name: Not reported
Completed Document Type: Annual Oversight Cost Estimate
Completed Date: 09/27/2021
Comments: Not reported

Completed Area Name: PROJECT WIDE
Completed Sub Area Name: Not reported
Completed Document Type: Human Exposure Controlled
Completed Date: 10/29/2017
Comments: Completed

Completed Area Name: PROJECT WIDE
Completed Sub Area Name: Not reported
Completed Document Type: Correspondence
Completed Date: 04/06/2019
Comments: Not reported

Completed Area Name: PROJECT WIDE
Completed Sub Area Name: Not reported
Completed Document Type: Standard Voluntary Agreement
Completed Date: 05/01/2014
Comments: VCA was finalized and signed on 5/1/2014

Future Area Name: Not reported
Future Sub Area Name: Not reported
Future Document Type: Not reported
Future Due Date: Not reported
Schedule Area Name: Not reported
Schedule Sub Area Name: Not reported
Schedule Document Type: Not reported
Schedule Due Date: Not reported
Schedule Revised Date: Not reported

VCP:

Name: CARLTON FORGE WORKS
Address: 7743 EAST ADAMS STREET
City,State,Zip: PARAMOUNT, CA 90723
Facility ID: 60002002
Site Type: Voluntary Cleanup
Site Type Detail: Voluntary Cleanup
Site Mgmt. Req.: NONE SPECIFIED
Acres: 15.3

Map ID
Direction
Distance
Elevation

MAP FINDINGS

Site

Database(s)

EDR ID Number
EPA ID Number

CARLTON FORGE WORKS (Continued)

S106828068

National Priorities List: NO
Cleanup Oversight Agencies: SMBRP
Lead Agency: SMBRP
Lead Agency Description: DTSC - Site Cleanup Program
Project Manager: Sara Vela
Supervisor: Jose Diaz
Division Branch: Cleanup Chatsworth
Site Code: 301663
Assembly: 63
Senate: 33
Special Programs Code: Voluntary Cleanup Program
Status: Active
Status Date: 05/01/2014
Restricted Use: NO
Funding: Responsible Party
Lat/Long: 33.89497 / -118.1638
APN: 6240-013-021
Past Use: MANUFACTURING - METAL
Potential COC: 30108, 30152, 30154, 30407, 30548
Confirmed COC: 30548-NO,30108,30152-NO,30407,30154
Potential Description: CSS, SOIL
Alias Name: 6240-013-021
Alias Type: APN
Alias Name: 301663
Alias Type: Project Code (Site Code)
Alias Name: 60002002
Alias Type: Envirostor ID Number

Completed Info:

Completed Area Name: PROJECT WIDE
Completed Sub Area Name: Not reported
Completed Document Type: Risk Assessment Report
Completed Date: 08/31/2017
Comments: HHRA Completed

Completed Area Name: PROJECT WIDE
Completed Sub Area Name: Not reported
Completed Document Type: Technical Workplan
Completed Date: 04/27/2018
Comments: Mitigation Plan Completed

Completed Area Name: PROJECT WIDE
Completed Sub Area Name: Not reported
Completed Document Type: Site Characterization Report
Completed Date: 10/09/2018
Comments: RP required to continue dust sampling quarterly, and risk goals are currently being discussed for the COCs

Completed Area Name: PROJECT WIDE
Completed Sub Area Name: Not reported
Completed Document Type: Other Report
Completed Date: 08/22/2018
Comments: Not reported

Completed Area Name: PROJECT WIDE
Completed Sub Area Name: Not reported
Completed Document Type: Monitoring Report
Completed Date: 05/16/2019

Map ID
Direction
Distance
Elevation

MAP FINDINGS

Site

Database(s)

EDR ID Number
EPA ID Number

CARLTON FORGE WORKS (Continued)

S106828068

Comments: report shows contaminant tend of constituents continue to decrease; however there are inputs from vehicle tires tracking out into the street. suggestions for mitigation have been discussed with consultant.

Completed Area Name: PROJECT WIDE
Completed Sub Area Name: Not reported
Completed Document Type: Site Characterization Report
Completed Date: 08/10/2018
Comments: Consultant submitted email on 08/10/2018 addressing toxicologist comments that in summary said the consultant will address DTSC toxicologist comments in future documents.

Completed Area Name: PROJECT WIDE
Completed Sub Area Name: Not reported
Completed Document Type: Monitoring Plan
Completed Date: 08/11/2017
Comments: Not reported

Completed Area Name: PROJECT WIDE
Completed Sub Area Name: Not reported
Completed Document Type: Monitoring Report
Completed Date: 10/16/2019
Comments: Not reported

Completed Area Name: PROJECT WIDE
Completed Sub Area Name: Not reported
Completed Document Type: Fieldwork
Completed Date: 03/09/2020
Comments: .

Completed Area Name: PROJECT WIDE
Completed Sub Area Name: Not reported
Completed Document Type: Other Report
Completed Date: 01/30/2020
Comments: Not reported

Completed Area Name: PROJECT WIDE
Completed Sub Area Name: Not reported
Completed Document Type: Technical Workplan
Completed Date: 05/24/2021
Comments: DTSC approved the tech memo for implementation on 05/24/2021 via email.

Completed Area Name: PROJECT WIDE
Completed Sub Area Name: Not reported
Completed Document Type: Monitoring Report
Completed Date: 10/05/2021
Comments: .

Completed Area Name: PROJECT WIDE
Completed Sub Area Name: Not reported
Completed Document Type: Site Characterization Workplan
Completed Date: 12/15/2014
Comments: Sampling Plan for offsite Approved

Completed Area Name: PROJECT WIDE

Map ID
Direction
Distance
Elevation

MAP FINDINGS

Site

Database(s)

EDR ID Number
EPA ID Number

CARLTON FORGE WORKS (Continued)

S106828068

Completed Sub Area Name: Not reported
Completed Document Type: Site Characterization Report
Completed Date: 06/23/2015
Comments: Site Characterization Completed.

Completed Area Name: PROJECT WIDE
Completed Sub Area Name: Not reported
Completed Document Type: Community Profile
Completed Date: 12/30/2014
Comments: Community Profile Report is completed.

Completed Area Name: PROJECT WIDE
Completed Sub Area Name: Not reported
Completed Document Type: Risk Assessment Workplan
Completed Date: 07/19/2016
Comments: HRA Work Plan Approval

Completed Area Name: PROJECT WIDE
Completed Sub Area Name: Not reported
Completed Document Type: Annual Oversight Cost Estimate
Completed Date: 10/15/2019
Comments: .

Completed Area Name: PROJECT WIDE
Completed Sub Area Name: Not reported
Completed Document Type: Annual Oversight Cost Estimate
Completed Date: 09/03/2020
Comments: FY 2020-21

Completed Area Name: PROJECT WIDE
Completed Sub Area Name: Not reported
Completed Document Type: Pre-HARP Form
Completed Date: 05/03/2019
Comments: .

Completed Area Name: PROJECT WIDE
Completed Sub Area Name: Not reported
Completed Document Type: Annual Oversight Cost Estimate
Completed Date: 09/27/2021
Comments: Not reported

Completed Area Name: PROJECT WIDE
Completed Sub Area Name: Not reported
Completed Document Type: Human Exposure Controlled
Completed Date: 10/29/2017
Comments: Completed

Completed Area Name: PROJECT WIDE
Completed Sub Area Name: Not reported
Completed Document Type: Correspondence
Completed Date: 04/06/2019
Comments: Not reported

Completed Area Name: PROJECT WIDE
Completed Sub Area Name: Not reported
Completed Document Type: Standard Voluntary Agreement
Completed Date: 05/01/2014

Map ID
Direction
Distance
Elevation

MAP FINDINGS

Site

Database(s)

EDR ID Number
EPA ID Number

CARLTON FORGE WORKS (Continued)

S106828068

Comments: VCA was finalized and signed on 5/1/2014

Future Area Name: Not reported
Future Sub Area Name: Not reported
Future Document Type: Not reported
Future Due Date: Not reported
Schedule Area Name: Not reported
Schedule Sub Area Name: Not reported
Schedule Document Type: Not reported
Schedule Due Date: Not reported
Schedule Revised Date: Not reported

EMI:

Name: CARLTON FORGE WORKS
Address: 7743 ADAMS STREET
City,State,Zip: PARAMOUNT, CA 90723
Year: 2001
County Code: 19
Air Basin: SC
Facility ID: 22911
Air District Name: SC
SIC Code: 3462
Air District Name: SOUTH COAST AQMD
Community Health Air Pollution Info System: Y
Consolidated Emission Reporting Rule: Not reported
Total Organic Hydrocarbon Gases Tons/Yr: 2
Reactive Organic Gases Tons/Yr: 1
Carbon Monoxide Emissions Tons/Yr: 7
NOX - Oxides of Nitrogen Tons/Yr: 27
SOX - Oxides of Sulphur Tons/Yr: 0
Particulate Matter Tons/Yr: 2
Part. Matter 10 Micrometers and Smlr Tons/Yr:2

Name: CARLTON FORGE WORKS
Address: 7743E ADAMS ST
City,State,Zip: PARAMOUNT, CA 90723
Year: 2011
County Code: 19
Air Basin: SC
Facility ID: 22911
Air District Name: SC
SIC Code: 3463
Air District Name: SOUTH COAST AQMD
Community Health Air Pollution Info System: Not reported
Consolidated Emission Reporting Rule: Not reported
Total Organic Hydrocarbon Gases Tons/Yr: 10.673953269
Reactive Organic Gases Tons/Yr: 6.23627
Carbon Monoxide Emissions Tons/Yr: 10.32581
NOX - Oxides of Nitrogen Tons/Yr: 22.12023
SOX - Oxides of Sulphur Tons/Yr: 0.159816
Particulate Matter Tons/Yr: 3.65873
Part. Matter 10 Micrometers and Smlr Tons/Yr:3.44286018

NPDES:

Name: CARLTON FORGE WORKS
Address: 7743 ADAMS ST

Map ID
Direction
Distance
Elevation

MAP FINDINGS

Site

Database(s)

EDR ID Number
EPA ID Number

CARLTON FORGE WORKS (Continued)

S106828068

City,State,Zip: PARAMOUNT, CA 90723
Facility Status: Active
NPDES Number: CAS000001
Region: 4
Agency Number: 0
Regulatory Measure ID: 188794
Place ID: Not reported
Order Number: 97-03-DWQ
WDID: 4 19I001365
Regulatory Measure Type: Enrollee
Program Type: Industrial
Adoption Date Of Regulatory Measure: Not reported
Effective Date Of Regulatory Measure: 03/27/1992
Termination Date Of Regulatory Measure: Not reported
Expiration Date Of Regulatory Measure: Not reported
Discharge Address: 7743 Adams St
Discharge Name: Carlton Forge Works
Discharge City: Paramount
Discharge State: California
Discharge Zip: 90723
Status: Not reported
Status Date: Not reported
Operator Name: Not reported
Operator Address: Not reported
Operator City: Not reported
Operator State: Not reported
Operator Zip: Not reported

NPDES as of 03/2018:

NPDES Number: Not reported
Status: Not reported
Agency Number: Not reported
Region: 4
Regulatory Measure ID: 188794
Order Number: Not reported
Regulatory Measure Type: Industrial
Place ID: Not reported
WDID: 4 19I001365
Program Type: Not reported
Adoption Date Of Regulatory Measure: Not reported
Effective Date Of Regulatory Measure: Not reported
Expiration Date Of Regulatory Measure: Not reported
Termination Date Of Regulatory Measure: Not reported
Discharge Name: Not reported
Discharge Address: Not reported
Discharge City: Not reported
Discharge State: Not reported
Discharge Zip: Not reported
Received Date: 05/09/2008
Processed Date: 03/27/1992
Status: Active
Status Date: 03/27/1992
Place Size: 415000
Place Size Unit: SqFt
Contact: Luc Ong
Contact Title: Environmental Manager
Contact Phone: 562-810-5364
Contact Phone Ext: Not reported

Map ID
Direction
Distance
Elevation

MAP FINDINGS

Site

Database(s)

EDR ID Number
EPA ID Number

CARLTON FORGE WORKS (Continued)

S106828068

Contact Email:	Luc.Ong@cfworks.com
Operator Name:	Carlton Forge Works
Operator Address:	7743 Adams St
Operator City:	Paramount
Operator State:	California
Operator Zip:	90723
Operator Contact:	Luc Ong
Operator Contact Title:	Environmental Manager
Operator Contact Phone:	562-810-5364
Operator Contact Phone Ext:	Not reported
Operator Contact Email:	Luc.Ong@cfworks.com
Operator Type:	Private Business
Developer:	Not reported
Developer Address:	Not reported
Developer City:	Not reported
Developer State:	California
Developer Zip:	Not reported
Developer Contact:	Not reported
Developer Contact Title:	Not reported
Constype Linear Utility Ind:	Not reported
Emergency Phone:	Not reported
Emergency Phone Ext:	Not reported
Constype Above Ground Ind:	Not reported
Constype Below Ground Ind:	Not reported
Constype Cable Line Ind:	Not reported
Constype Comm Line Ind:	Not reported
Constype Commercial Ind:	Not reported
Constype Electrical Line Ind:	Not reported
Constype Gas Line Ind:	Not reported
Constype Industrial Ind:	Not reported
Constype Other Description:	Not reported
Constype Other Ind:	Not reported
Constype Recons Ind:	Not reported
Constype Residential Ind:	Not reported
Constype Transport Ind:	Not reported
Constype Utility Description:	Not reported
Constype Utility Ind:	Not reported
Constype Water Sewer Ind:	Not reported
Dir Discharge Uswater Ind:	N
Receiving Water Name:	Los Angeles River
Certifier:	Armando Bautista
Certifier Title:	Environmental Manager
Certification Date:	11-MAR-15
Primary Sic:	3463-Nonferrous Forgings
Secondary Sic:	3462-Iron and Steel Forgings
Tertiary Sic:	Not reported
NPDES Number:	CAS000001
Status:	Active
Agency Number:	0
Region:	4
Regulatory Measure ID:	188794
Order Number:	97-03-DWQ
Regulatory Measure Type:	Enrollee
Place ID:	Not reported
WDID:	4 19I001365
Program Type:	Industrial

Map ID
Direction
Distance
Elevation

MAP FINDINGS

Site

Database(s)

EDR ID Number
EPA ID Number

CARLTON FORGE WORKS (Continued)

S106828068

Adoption Date Of Regulatory Measure: Not reported
Effective Date Of Regulatory Measure: 03/27/1992
Expiration Date Of Regulatory Measure: Not reported
Termination Date Of Regulatory Measure: Not reported
Discharge Name: Carlton Forge Works
Discharge Address: 7743 Adams St
Discharge City: Paramount
Discharge State: California
Discharge Zip: 90723
Received Date: Not reported
Processed Date: Not reported
Status: Not reported
Status Date: Not reported
Place Size: Not reported
Place Size Unit: Not reported
Contact: Not reported
Contact Title: Not reported
Contact Phone: Not reported
Contact Phone Ext: Not reported
Contact Email: Not reported
Operator Name: Not reported
Operator Address: Not reported
Operator City: Not reported
Operator State: Not reported
Operator Zip: Not reported
Operator Contact: Not reported
Operator Contact Title: Not reported
Operator Contact Phone: Not reported
Operator Contact Phone Ext: Not reported
Operator Contact Email: Not reported
Operator Type: Not reported
Developer: Not reported
Developer Address: Not reported
Developer City: Not reported
Developer State: Not reported
Developer Zip: Not reported
Developer Contact: Not reported
Developer Contact Title: Not reported
Constype Linear Utility Ind: Not reported
Emergency Phone: Not reported
Emergency Phone Ext: Not reported
Constype Above Ground Ind: Not reported
Constype Below Ground Ind: Not reported
Constype Cable Line Ind: Not reported
Constype Comm Line Ind: Not reported
Constype Commercial Ind: Not reported
Constype Electrical Line Ind: Not reported
Constype Gas Line Ind: Not reported
Constype Industrial Ind: Not reported
Constype Other Description: Not reported
Constype Other Ind: Not reported
Constype Recons Ind: Not reported
Constype Residential Ind: Not reported
Constype Transport Ind: Not reported
Constype Utility Description: Not reported
Constype Utility Ind: Not reported
Constype Water Sewer Ind: Not reported

Map ID
Direction
Distance
Elevation

MAP FINDINGS

Site

Database(s)

EDR ID Number
EPA ID Number

CARLTON FORGE WORKS (Continued)

S106828068

Dir Discharge Uswater Ind: Not reported
Receiving Water Name: Not reported
Certifier: Not reported
Certifier Title: Not reported
Certification Date: Not reported
Primary Sic: Not reported
Secondary Sic: Not reported
Tertiary Sic: Not reported

Name: CARLTON FORGE WORKS
Address: 7743 ADAMS ST
City,State,Zip: PARAMOUNT, CA 90723
Facility Status: Not reported
NPDES Number: Not reported
Region: Not reported
Agency Number: Not reported
Regulatory Measure ID: Not reported
Place ID: Not reported
Order Number: Not reported
WDID: 4 19I001365
Regulatory Measure Type: Industrial
Program Type: Not reported
Adoption Date Of Regulatory Measure: Not reported
Effective Date Of Regulatory Measure: Not reported
Termination Date Of Regulatory Measure: Not reported
Expiration Date Of Regulatory Measure: Not reported
Discharge Address: Not reported
Discharge Name: Not reported
Discharge City: Not reported
Discharge State: Not reported
Discharge Zip: Not reported
Status: Active
Status Date: 03/27/1992
Operator Name: Carlton Forge Works
Operator Address: 7743 Adams St
Operator City: Paramount
Operator State: California
Operator Zip: 90723

NPDES as of 03/2018:

NPDES Number: Not reported
Status: Not reported
Agency Number: Not reported
Region: 4
Regulatory Measure ID: 188794
Order Number: Not reported
Regulatory Measure Type: Industrial
Place ID: Not reported
WDID: 4 19I001365
Program Type: Not reported
Adoption Date Of Regulatory Measure: Not reported
Effective Date Of Regulatory Measure: Not reported
Expiration Date Of Regulatory Measure: Not reported
Termination Date Of Regulatory Measure: Not reported
Discharge Name: Not reported
Discharge Address: Not reported
Discharge City: Not reported

Map ID
Direction
Distance
Elevation

MAP FINDINGS

Site

Database(s)

EDR ID Number
EPA ID Number

CARLTON FORGE WORKS (Continued)

S106828068

Discharge State:	Not reported
Discharge Zip:	Not reported
Received Date:	05/09/2008
Processed Date:	03/27/1992
Status:	Active
Status Date:	03/27/1992
Place Size:	415000
Place Size Unit:	SqFt
Contact:	Luc Ong
Contact Title:	Environmental Manager
Contact Phone:	562-810-5364
Contact Phone Ext:	Not reported
Contact Email:	Luc.Ong@cfworks.com
Operator Name:	Carlton Forge Works
Operator Address:	7743 Adams St
Operator City:	Paramount
Operator State:	California
Operator Zip:	90723
Operator Contact:	Luc Ong
Operator Contact Title:	Environmental Manager
Operator Contact Phone:	562-810-5364
Operator Contact Phone Ext:	Not reported
Operator Contact Email:	Luc.Ong@cfworks.com
Operator Type:	Private Business
Developer:	Not reported
Developer Address:	Not reported
Developer City:	Not reported
Developer State:	California
Developer Zip:	Not reported
Developer Contact:	Not reported
Developer Contact Title:	Not reported
Constype Linear Utility Ind:	Not reported
Emergency Phone:	Not reported
Emergency Phone Ext:	Not reported
Constype Above Ground Ind:	Not reported
Constype Below Ground Ind:	Not reported
Constype Cable Line Ind:	Not reported
Constype Comm Line Ind:	Not reported
Constype Commercial Ind:	Not reported
Constype Electrical Line Ind:	Not reported
Constype Gas Line Ind:	Not reported
Constype Industrial Ind:	Not reported
Constype Other Description:	Not reported
Constype Other Ind:	Not reported
Constype Recons Ind:	Not reported
Constype Residential Ind:	Not reported
Constype Transport Ind:	Not reported
Constype Utility Description:	Not reported
Constype Utility Ind:	Not reported
Constype Water Sewer Ind:	Not reported
Dir Discharge Uswater Ind:	N
Receiving Water Name:	Los Angeles River
Certifier:	Armando Bautista
Certifier Title:	Environmental Manager
Certification Date:	11-MAR-15
Primary Sic:	3463-Nonferrous Forgings
Secondary Sic:	3462-Iron and Steel Forgings

Map ID
Direction
Distance
Elevation

MAP FINDINGS

Site

Database(s)

EDR ID Number
EPA ID Number

CARLTON FORGE WORKS (Continued)

S106828068

Tertiary Sic: Not reported

NPDES Number: CAS000001
Status: Active
Agency Number: 0
Region: 4
Regulatory Measure ID: 188794
Order Number: 97-03-DWQ
Regulatory Measure Type: Enrollee
Place ID: Not reported
WDID: 4 19I001365
Program Type: Industrial
Adoption Date Of Regulatory Measure: Not reported
Effective Date Of Regulatory Measure: 03/27/1992
Expiration Date Of Regulatory Measure: Not reported
Termination Date Of Regulatory Measure: Not reported
Discharge Name: Carlton Forge Works
Discharge Address: 7743 Adams St
Discharge City: Paramount
Discharge State: California
Discharge Zip: 90723
Received Date: Not reported
Processed Date: Not reported
Status: Not reported
Status Date: Not reported
Place Size: Not reported
Place Size Unit: Not reported
Contact: Not reported
Contact Title: Not reported
Contact Phone: Not reported
Contact Phone Ext: Not reported
Contact Email: Not reported
Operator Name: Not reported
Operator Address: Not reported
Operator City: Not reported
Operator State: Not reported
Operator Zip: Not reported
Operator Contact: Not reported
Operator Contact Title: Not reported
Operator Contact Phone: Not reported
Operator Contact Phone Ext: Not reported
Operator Contact Email: Not reported
Operator Type: Not reported
Developer: Not reported
Developer Address: Not reported
Developer City: Not reported
Developer State: Not reported
Developer Zip: Not reported
Developer Contact: Not reported
Developer Contact Title: Not reported
Constype Linear Utility Ind: Not reported
Emergency Phone: Not reported
Emergency Phone Ext: Not reported
Constype Above Ground Ind: Not reported
Constype Below Ground Ind: Not reported
Constype Cable Line Ind: Not reported
Constype Comm Line Ind: Not reported

Map ID
 Direction
 Distance
 Elevation

MAP FINDINGS

Site

Database(s)

EDR ID Number
 EPA ID Number

CARLTON FORGE WORKS (Continued)

S106828068

Constype Commercial Ind:	Not reported
Constype Electrical Line Ind:	Not reported
Constype Gas Line Ind:	Not reported
Constype Industrial Ind:	Not reported
Constype Other Description:	Not reported
Constype Other Ind:	Not reported
Constype Recons Ind:	Not reported
Constype Residential Ind:	Not reported
Constype Transport Ind:	Not reported
Constype Utility Description:	Not reported
Constype Utility Ind:	Not reported
Constype Water Sewer Ind:	Not reported
Dir Discharge Uswater Ind:	Not reported
Receiving Water Name:	Not reported
Certifier:	Not reported
Certifier Title:	Not reported
Certification Date:	Not reported
Primary Sic:	Not reported
Secondary Sic:	Not reported
Tertiary Sic:	Not reported

210
NW
1/2-1
0.532 mi.
2808 ft.

ALPHA WATER SYSTEMS INC
7200 CORAL LN
PARAMOUNT, CA 90723

ENVIROSTOR **S108054411**
VCP **N/A**
DEED
LOS ANGELES CO. HMS
CERS
HWTS

Relative:
Higher
Actual:
68 ft.

ENVIROSTOR:

Name:	IBEX CHEMICAL COMPANY
Address:	7200 CORAL LANE
City,State,Zip:	PARAMOUNT, CA 90723
Facility ID:	19280508
Status:	Refer: Other Agency
Status Date:	06/24/1983
Site Code:	Not reported
Site Type:	Historical
Site Type Detailed:	* Historical
Acres:	Not reported
NPL:	NO
Regulatory Agencies:	NONE SPECIFIED
Lead Agency:	NONE SPECIFIED
Program Manager:	Not reported
Supervisor:	Referred - Not Assigned
Division Branch:	Cleanup Chatsworth
Assembly:	63
Senate:	33
Special Program:	Not reported
Restricted Use:	NO
Site Mgmt Req:	NONE SPECIFIED
Funding:	Not reported
Latitude:	33.89386
Longitude:	-118.1728
APN:	6240009125
Past Use:	NONE SPECIFIED
Potential COC:	* DETERGENT & SOAP * UNSPECIFIED AQUEOUS SOLUTION
Confirmed COC:	NONE SPECIFIED

Map ID
Direction
Distance
Elevation

MAP FINDINGS

Site

Database(s)

EDR ID Number
EPA ID Number

ALPHA WATER SYSTEMS INC (Continued)

S108054411

Potential Description: NONE SPECIFIED
Alias Name: CORAL CHEMICAL COMPANY
Alias Type: Alternate Name
Alias Name: 6240009125
Alias Type: APN
Alias Name: CAD048475750
Alias Type: EPA Identification Number
Alias Name: 19280508
Alias Type: Envirostor ID Number

Completed Info:

Completed Area Name: PROJECT WIDE
Completed Sub Area Name: Not reported
Completed Document Type: * Discovery
Completed Date: 05/06/1980
Comments: FACILITY IDENTIFIED IW SURVEY QUESTIONNAIRE 12580 QUESTIONNAIRE
RECEIVED WASTE PRODUCED: MORE THAN 1000 GAL/YEAR DISPOSAL SITE: PALOS
VERDES LANDFILL

Future Area Name: Not reported
Future Sub Area Name: Not reported
Future Document Type: Not reported
Future Due Date: Not reported
Schedule Area Name: Not reported
Schedule Sub Area Name: Not reported
Schedule Document Type: Not reported
Schedule Due Date: Not reported
Schedule Revised Date: Not reported

Name: CORAL CHEMICAL
Address: 7200 CORAL LANE
City,State,Zip: PARAMOUNT, CA 90723
Facility ID: 60000384
Status: Active
Status Date: 07/29/2013
Site Code: 301292
Site Type: Voluntary Cleanup
Site Type Detailed: Voluntary Cleanup
Acres: 0.5
NPL: NO
Regulatory Agencies: SMBRP, LOS ANGELES COUNTY
Lead Agency: SMBRP
Program Manager: Manjul Bose
Supervisor: Juli Propes
Division Branch: Cleanup Chatsworth
Assembly: 63
Senate: 33
Special Program: Voluntary Cleanup Program
Restricted Use: YES
Site Mgmt Req: NONE SPECIFIED
Funding: Responsible Party
Latitude: 33.89386
Longitude: -118.1728
APN: 6240009125
Past Use: DISTRIBUTOR - CHEMICAL, MANUFACTURING - CHEMICALS
Potential COC: Tetrachloroethylene (PCE 1,1,1-Trichloroethane (TCA
Trichloroethylene (TCE Chloroform 1,1-Dichloroethane
1,1-Dichloroethylene

Map ID
Direction
Distance
Elevation

MAP FINDINGS

Site

Database(s)

EDR ID Number
EPA ID Number

ALPHA WATER SYSTEMS INC (Continued)

S108054411

Confirmed COC: Tetrachloroethylene (PCE 1,1,1-Trichloroethane (TCA
Trichloroethylene (TCE Chloroform 1,1-Dichloroethane
1,1-Dichloroethylene
Potential Description: OTH, SOIL, SV
Alias Name: 6240009125
Alias Type: APN
Alias Name: 110012439637
Alias Type: EPA (FRS #)
Alias Name: 301292
Alias Type: Project Code (Site Code)
Alias Name: 60000384
Alias Type: Envirostor ID Number

Completed Info:
Completed Area Name: PROJECT WIDE
Completed Sub Area Name: Not reported
Completed Document Type: LUR - Notification Response
Completed Date: 03/15/2021
Comments: soil vapor sampling approved, alert closed.

Completed Area Name: PROJECT WIDE
Completed Sub Area Name: Not reported
Completed Document Type: Annual Oversight Cost Estimate
Completed Date: 09/10/2021
Comments: Not reported

Completed Area Name: PROJECT WIDE
Completed Sub Area Name: Not reported
Completed Document Type: Standard Voluntary Agreement
Completed Date: 09/07/2006
Comments: Not reported

Completed Area Name: PROJECT WIDE
Completed Sub Area Name: Not reported
Completed Document Type: Land Use Restriction - Site Inspection/Visit
Completed Date: 03/18/2021
Comments: Site visit by Pete Cooke - 3/18/2021

Completed Area Name: PROJECT WIDE
Completed Sub Area Name: Not reported
Completed Document Type: Annual Oversight Cost Estimate
Completed Date: 10/05/2019
Comments: sent

Completed Area Name: PROJECT WIDE
Completed Sub Area Name: Not reported
Completed Document Type: Correspondence
Completed Date: 04/20/2015
Comments: Sent

Completed Area Name: PROJECT WIDE
Completed Sub Area Name: Not reported
Completed Document Type: Land Use Restriction - Site Inspection/Visit
Completed Date: 02/25/2015
Comments: Site Visit: Visited site for Terradex Alert. Completed Site Visit.

Completed Area Name: PROJECT WIDE
Completed Sub Area Name: Not reported

Map ID
Direction
Distance
Elevation

MAP FINDINGS

Site

Database(s)

EDR ID Number
EPA ID Number

ALPHA WATER SYSTEMS INC (Continued)

S108054411

Completed Document Type: LUR - Notification Response
Completed Date: 10/01/2014
Comments: Not reported

Completed Area Name: PROJECT WIDE
Completed Sub Area Name: Not reported
Completed Document Type: LUR - Notification Response
Completed Date: 02/25/2015
Comments: Site Visit: Closed alert.

Completed Area Name: PROJECT WIDE
Completed Sub Area Name: Not reported
Completed Document Type: Land Use Restriction - Site Inspection/Visit
Completed Date: 07/27/2016
Comments: Not reported

Completed Area Name: PROJECT WIDE
Completed Sub Area Name: Not reported
Completed Document Type: Preliminary Endangerment Assessment Report
Completed Date: 03/25/2009
Comments: Not reported

Completed Area Name: PROJECT WIDE
Completed Sub Area Name: Not reported
Completed Document Type: Site Characterization Workplan
Completed Date: 05/02/2007
Comments: DTSC approved the Well Installation Plan for installing four wells on site.

Completed Area Name: PROJECT WIDE
Completed Sub Area Name: Not reported
Completed Document Type: Monitoring Report
Completed Date: 03/08/2008
Comments: Report approved.

Completed Area Name: PROJECT WIDE
Completed Sub Area Name: Not reported
Completed Document Type: Monitoring Report
Completed Date: 06/20/2008
Comments: Report Approved.

Completed Area Name: PROJECT WIDE
Completed Sub Area Name: Not reported
Completed Document Type: Land Use Restriction
Completed Date: 12/23/2008
Comments: LUC signed and recorded to restrict property to industrial/commercial use.

Completed Area Name: PROJECT WIDE
Completed Sub Area Name: Not reported
Completed Document Type: Land Use Restriction - Site Inspection/Visit
Completed Date: 05/19/2010
Comments: Done

Completed Area Name: PROJECT WIDE
Completed Sub Area Name: Not reported
Completed Document Type: Land Use Restriction - Site Inspection/Visit

Map ID
Direction
Distance
Elevation

MAP FINDINGS

Site

Database(s)

EDR ID Number
EPA ID Number

ALPHA WATER SYSTEMS INC (Continued)

S108054411

Completed Date: 10/11/2013
Comments: Site visit completed. No issues noted.

Future Area Name: Not reported
Future Sub Area Name: Not reported
Future Document Type: Not reported
Future Due Date: Not reported
Schedule Area Name: PROJECT WIDE
Schedule Sub Area Name: Not reported
Schedule Document Type: Certification
Schedule Due Date: 03/26/2022
Schedule Revised Date: Not reported

VCP:

Name: CORAL CHEMICAL
Address: 7200 CORAL LANE
City,State,Zip: PARAMOUNT, CA 90723
Facility ID: 60000384
Site Type: Voluntary Cleanup
Site Type Detail: Voluntary Cleanup
Site Mgmt. Req.: NONE SPECIFIED
Acres: 0.5
National Priorities List: NO
Cleanup Oversight Agencies: SMBRP, LOS ANGELES COUNTY
Lead Agency: SMBRP
Lead Agency Description: DTSC - Site Cleanup Program
Project Manager: Manjul Bose
Supervisor: Juli Propes
Division Branch: Cleanup Chatsworth
Site Code: 301292
Assembly: 63
Senate: 33
Special Programs Code: Voluntary Cleanup Program
Status: Active
Status Date: 07/29/2013
Restricted Use: YES
Funding: Responsible Party
Lat/Long: 33.89386 / -118.1728
APN: 6240009125
Past Use: DISTRIBUTOR - CHEMICAL, MANUFACTURING - CHEMICALS
Potential COC: 30022, 30026, 30027, 30136, 30192, 30194
Confirmed COC: 30022,30026,30027,30136,30192,30194
Potential Description: OTH, SOIL, SV
Alias Name: 6240009125
Alias Type: APN
Alias Name: 110012439637
Alias Type: EPA (FRS #)
Alias Name: 301292
Alias Type: Project Code (Site Code)
Alias Name: 60000384
Alias Type: Envirostor ID Number

Completed Info:

Completed Area Name: PROJECT WIDE
Completed Sub Area Name: Not reported
Completed Document Type: LUR - Notification Response
Completed Date: 03/15/2021

Map ID
Direction
Distance
Elevation

MAP FINDINGS

Site

Database(s)

EDR ID Number
EPA ID Number

ALPHA WATER SYSTEMS INC (Continued)

S108054411

Comments: soil vapor sampling approved, alert closed.

Completed Area Name: PROJECT WIDE
Completed Sub Area Name: Not reported
Completed Document Type: Annual Oversight Cost Estimate
Completed Date: 09/10/2021
Comments: Not reported

Completed Area Name: PROJECT WIDE
Completed Sub Area Name: Not reported
Completed Document Type: Standard Voluntary Agreement
Completed Date: 09/07/2006
Comments: Not reported

Completed Area Name: PROJECT WIDE
Completed Sub Area Name: Not reported
Completed Document Type: Land Use Restriction - Site Inspection/Visit
Completed Date: 03/18/2021
Comments: Site visit by Pete Cooke - 3/18/2021

Completed Area Name: PROJECT WIDE
Completed Sub Area Name: Not reported
Completed Document Type: Annual Oversight Cost Estimate
Completed Date: 10/05/2019
Comments: sent

Completed Area Name: PROJECT WIDE
Completed Sub Area Name: Not reported
Completed Document Type: Correspondence
Completed Date: 04/20/2015
Comments: Sent

Completed Area Name: PROJECT WIDE
Completed Sub Area Name: Not reported
Completed Document Type: Land Use Restriction - Site Inspection/Visit
Completed Date: 02/25/2015
Comments: Site Visit: Visited site for Terradex Alert. Completed Site Visit.

Completed Area Name: PROJECT WIDE
Completed Sub Area Name: Not reported
Completed Document Type: LUR - Notification Response
Completed Date: 10/01/2014
Comments: Not reported

Completed Area Name: PROJECT WIDE
Completed Sub Area Name: Not reported
Completed Document Type: LUR - Notification Response
Completed Date: 02/25/2015
Comments: Site Visit: Closed alert.

Completed Area Name: PROJECT WIDE
Completed Sub Area Name: Not reported
Completed Document Type: Land Use Restriction - Site Inspection/Visit
Completed Date: 07/27/2016
Comments: Not reported

Completed Area Name: PROJECT WIDE

Map ID
Direction
Distance
Elevation

MAP FINDINGS

Site

Database(s)

EDR ID Number
EPA ID Number

ALPHA WATER SYSTEMS INC (Continued)

S108054411

Completed Sub Area Name: Not reported
Completed Document Type: Preliminary Endangerment Assessment Report
Completed Date: 03/25/2009
Comments: Not reported

Completed Area Name: PROJECT WIDE
Completed Sub Area Name: Not reported
Completed Document Type: Site Characterization Workplan
Completed Date: 05/02/2007
Comments: DTSC approved the Well Installation Plan for installing four wells on site.

Completed Area Name: PROJECT WIDE
Completed Sub Area Name: Not reported
Completed Document Type: Monitoring Report
Completed Date: 03/08/2008
Comments: Report approved.

Completed Area Name: PROJECT WIDE
Completed Sub Area Name: Not reported
Completed Document Type: Monitoring Report
Completed Date: 06/20/2008
Comments: Report Approved.

Completed Area Name: PROJECT WIDE
Completed Sub Area Name: Not reported
Completed Document Type: Land Use Restriction
Completed Date: 12/23/2008
Comments: LUC signed and recorded to restrict property to industrial/commercial use.

Completed Area Name: PROJECT WIDE
Completed Sub Area Name: Not reported
Completed Document Type: Land Use Restriction - Site Inspection/Visit
Completed Date: 05/19/2010
Comments: Done

Completed Area Name: PROJECT WIDE
Completed Sub Area Name: Not reported
Completed Document Type: Land Use Restriction - Site Inspection/Visit
Completed Date: 10/11/2013
Comments: Site visit completed. No issues noted.

Future Area Name: Not reported
Future Sub Area Name: Not reported
Future Document Type: Not reported
Future Due Date: Not reported
Schedule Area Name: PROJECT WIDE
Schedule Sub Area Name: Not reported
Schedule Document Type: Certification
Schedule Due Date: 03/26/2022
Schedule Revised Date: Not reported

DEED:

Name: CORAL CHEMICAL
Address: 7200 CORAL LANE
City,State,Zip: PARAMOUNT, CA 90723

Map ID
Direction
Distance
Elevation

MAP FINDINGS

Site

Database(s)

EDR ID Number
EPA ID Number

ALPHA WATER SYSTEMS INC (Continued)

S108054411

Envirostor ID: 60000384
Area: PROJECT WIDE
Sub Area: Not reported
Site Type: VOLUNTARY CLEANUP
Status: ACTIVE
Agency: Not reported
Covenant Uploaded: Not reported
Deed Date(s): 12/23/2008
File Name: Envirostor Land Use Restrictions

LOS ANGELES CO. HMS:

Name: ALPHA WATER SYSTEMS
Address: 7200 CORAL LN
City,State,Zip: PARAMOUNT, CA 90723
Region: LA
Permit Category: I
Facility Id: 6411-058349
Facility Type: 01
Facility Status: Permit
Area: 1G
Permit Number: 000781496
Permit Status: Closed

Name: ALPHA WATER SYSTEMS
Address: 7200 CORAL LN
City,State,Zip: PARAMOUNT, CA 90723
Region: LA
Permit Category: I
Facility Id: 6411-058349
Facility Type: 01
Facility Status: Permit
Area: 1G
Permit Number: 000021491
Permit Status: Permit

CERS:

Name: ALPHA WATER SYSTEMS INC
Address: 7200 CORAL LN
City,State,Zip: PARAMOUNT, CA 90723
Site ID: 384680
CERS ID: 10280161
CERS Description: Chemical Storage Facilities

Violations:

Site ID: 384680
Site Name: ALPHA WATER SYSTEMS INC
Violation Date: 08-11-2021
Citation: HSC 6.95 25508(a)(3) - California Health and Safety Code, Chapter 6.95, Section(s) 25508(a)(3)
Violation Description: Failure to complete and electronically submit hazardous material inventory information for all reportable hazardous materials on site at or above reportable quantities.
Violation Notes: Returned to compliance on 09/27/2021. OBSERVATION: The business failed to electronically submit complete and accurate chemical inventory information for all hazardous materials on site at or above reportable quantities. Observed the following items above reportable quantities not reported to CERS: Calcium Hypochlorite - approx 500 lbs

Map ID
Direction
Distance
Elevation

MAP FINDINGS

Site

Database(s)

EDR ID Number
EPA ID Number

ALPHA WATER SYSTEMS INC (Continued)

S108054411

Monopersulfate - approx 500 lbs Algicide - approx 500 lbs Operator to verify maximum quantities and report accordingly **CORRECTIVE ACTION:** Electronically submit complete and accurate chemical inventory information for all hazardous materials on site at or above reportable quantities.

Violation Division: Los Angeles County Fire Department
Violation Program: HMRRP
Violation Source: CERS,

Evaluation:

Eval General Type: Compliance Evaluation Inspection
Eval Date: 04-01-2015
Violations Found: No
Eval Type: Routine done by local agency
Eval Notes: John Debie
Eval Division: Los Angeles County Fire Department
Eval Program: HW
Eval Source: CERS,

Eval General Type: Compliance Evaluation Inspection
Eval Date: 11-07-2018
Violations Found: No
Eval Type: Routine done by local agency
Eval Notes: Dave De Haan, Purchasing Manager
Eval Division: Los Angeles County Fire Department
Eval Program: HMRRP
Eval Source: CERS,

Eval General Type: Compliance Evaluation Inspection
Eval Date: 04-01-2015
Violations Found: No
Eval Type: Routine done by local agency
Eval Notes: John Debie
Eval Division: Los Angeles County Fire Department
Eval Program: HMRRP
Eval Source: CERS,

Eval General Type: Compliance Evaluation Inspection
Eval Date: 08-11-2021
Violations Found: Yes
Eval Type: Routine done by local agency
Eval Notes: Victor Silva, General Manager
Eval Division: Los Angeles County Fire Department
Eval Program: HMRRP
Eval Source: CERS,

Coordinates:

Site ID: 384680
Facility Name: ALPHA WATER SYSTEMS INC
Env Int Type Code: HMBP
Program ID: 10280161
Coord Name: Not reported
Ref Point Type Desc: Center of a facility or station.,
Latitude: 33.893870
Longitude: -118.172870

Map ID
Direction
Distance
Elevation

MAP FINDINGS

Site

Database(s)

EDR ID Number
EPA ID Number

ALPHA WATER SYSTEMS INC (Continued)

S108054411

Affiliation:

Affiliation Type Desc: CUPA District
Entity Name: Los Angeles County Fire
Entity Title: Not reported
Affiliation Address: 5825 Rickenbacker Road
Affiliation City: Commerce
Affiliation State: CA
Affiliation Country: Not reported
Affiliation Zip: 90040-3027
Affiliation Phone: (323) 890-4000,

Affiliation Type Desc: Document Preparer
Entity Name: Victor Silva
Entity Title: Not reported
Affiliation Address: Not reported
Affiliation City: Not reported
Affiliation State: Not reported
Affiliation Country: Not reported
Affiliation Zip: Not reported
Affiliation Phone: ,

Affiliation Type Desc: Parent Corporation
Entity Name: ALPHA WATER SYSTEMS INC
Entity Title: Not reported
Affiliation Address: Not reported
Affiliation City: Not reported
Affiliation State: Not reported
Affiliation Country: Not reported
Affiliation Zip: Not reported
Affiliation Phone: ,

Affiliation Type Desc: Facility Mailing Address
Entity Name: Mailing Address
Entity Title: Not reported
Affiliation Address: 7200 CORAL LN
Affiliation City: PARAMOUNT
Affiliation State: CA
Affiliation Country: Not reported
Affiliation Zip: 90723
Affiliation Phone: ,

Affiliation Type Desc: Operator
Entity Name: Alpha Water Systems, Inc.
Entity Title: Not reported
Affiliation Address: Not reported
Affiliation City: Not reported
Affiliation State: Not reported
Affiliation Country: Not reported
Affiliation Zip: Not reported
Affiliation Phone: (562) 522-9073,

Affiliation Type Desc: Legal Owner
Entity Name: Alpha Water Systems, Inc.
Entity Title: Not reported
Affiliation Address: 7200 CORAL LANE
Affiliation City: PARAMOUNT
Affiliation State: CA

Map ID
Direction
Distance
Elevation

MAP FINDINGS

Site

Database(s)

EDR ID Number
EPA ID Number

ALPHA WATER SYSTEMS INC (Continued)

S108054411

Affiliation Country: United States
Affiliation Zip: 90723
Affiliation Phone: (562) 408-6447,

Affiliation Type Desc: Environmental Contact
Entity Name: Victor Silva
Entity Title: Not reported
Affiliation Address: 1518 W Saint Gertrude Place
Affiliation City: Santa Ana
Affiliation State: CA
Affiliation Country: Not reported
Affiliation Zip: 92704
Affiliation Phone: ,

Affiliation Type Desc: Identification Signer
Entity Name: Victor Silva
Entity Title: General Manager
Affiliation Address: Not reported
Affiliation City: Not reported
Affiliation State: Not reported
Affiliation Country: Not reported
Affiliation Zip: Not reported
Affiliation Phone: ,

Name: CORAL CHEM INC
Address: 7200 CORAL LN
City,State,Zip: PARAMOUNT, CA 90723
Site ID: 462415
CERS ID: 110012439637
CERS Description: US EPA Air Emission Inventory System (EIS)

HWTS:

Name: ALPHA WATER SYSTEMS
Address: 7200 CORAL LANE
Address 2: Not reported
City,State,Zip: PARAMOUNT, CA 90273
EPA ID: CAC003127255
Inactive Date: Not reported
Create Date: 06/30/2021
Last Act Date: 06/30/2021
Mailing Name: Not reported
Mailing Address: 7200 CORAL LANE
Mailing Address 2: Not reported
Mailing City,State,Zip: PARAMOUNT, CA 90273
Owner Name: TODD BOUSMAN
Owner Address: 7200 CORAL LANE
Owner Address 2: Not reported
Owner City,State,Zip: PARAMOUNT, CA 90273
Contact Name: TODD BOUSMAN
Contact Address: 7200 CORAL LANE
Contact Address 2: Not reported
City,State,Zip: PARAMOUNT, CA 90273

NAICS:

EPA ID: CAC003127255
Create Date: 2021-06-30 13:09:06.227

Map ID
 Direction
 Distance
 Elevation

MAP FINDINGS

Site

Database(s)

EDR ID Number
 EPA ID Number

ALPHA WATER SYSTEMS INC (Continued)

S108054411

NAICS Code:	339113
NAICS Description:	Surgical Appliance and Supplies Manufacturing
Issued EPA ID Date:	2021-06-30 13:09:06.23000
Inactive Date:	Not reported
Facility Name:	ALPHA WATER SYSTEMS
Facility Address:	7200 CORAL LANE
Facility Address 2:	Not reported
Facility City:	PARAMOUNT
Facility County:	Not reported
Facility State:	CA
Facility Zip:	90273
EPA ID:	CAC003127255
Create Date:	2021-06-30 13:09:06.227
NAICS Code:	339113
NAICS Description:	Surgical Appliance and Supplies Manufacturing
Issued EPA ID Date:	2021-06-30 13:09:06.23000
Inactive Date:	Not reported
Facility Name:	ALPHA WATER SYSTEMS
Facility Address:	7200 CORAL LANE
Facility Address 2:	Not reported
Facility City:	PARAMOUNT
Facility County:	Not reported
Facility State:	CA
Facility Zip:	90273

211
 North
 1/2-1
 0.577 mi.
 3044 ft.

H&H PLASTICS CO
7701 SOMERSET BLVD
PARAMOUNT, CA 90723

ENVIROSTOR
LOS ANGELES CO. HMS
LA Co. Site Mitigation

S104538375
N/A

Relative:
Higher
Actual:
74 ft.

ENVIROSTOR:
 Name: AUTO-LITE BATTERY CORPORATION
 Address: 7701 E. SOMERSET BOULEVARD
 City,State,Zip: PARAMOUNT, CA 90723
 Facility ID: 19360005
 Status: Refer: Other Agency
 Status Date: 08/31/1995
 Site Code: Not reported
 Site Type: Historical
 Site Type Detailed: * Historical
 Acres: Not reported
 NPL: NO
 Regulatory Agencies: NONE SPECIFIED
 Lead Agency: NONE SPECIFIED
 Program Manager: Not reported
 Supervisor: * Mmonroy
 Division Branch: Cleanup Chatsworth
 Assembly: Not reported
 Senate: Not reported
 Special Program: Not reported
 Restricted Use: NO
 Site Mgmt Req: NONE SPECIFIED
 Funding: Not reported
 Latitude: 33.89645
 Longitude: -118.1653

Map ID
Direction
Distance
Elevation

MAP FINDINGS

Site

Database(s)

EDR ID Number
EPA ID Number

H&H PLASTICS CO (Continued)

S104538375

APN: NONE SPECIFIED
Past Use: NONE SPECIFIED
Potential COC: * HALOGENATED SOLVENTS * OXYGENATED SOLVENTS * CONTAMINATED SOIL *
ACID SOLUTION WITHOUT METALS * Sludge - Paint * TANK BOTTOM WASTES *
UNSPECIFIED SOLVENT MIXTURES * WASTE OIL & MIXED OIL * ALKALINE
SOLUTION 2<PH<12.5, WITH METALS Nickel
Confirmed COC: NONE SPECIFIED
Potential Description: NONE SPECIFIED
Alias Name: ELECTRIC AUTO LITE COMPANY
Alias Type: Alternate Name
Alias Name: H & H PLASTICS
Alias Type: Alternate Name
Alias Name: SHORE CALNEVAR INC
Alias Type: Alternate Name
Alias Name: CAD008353021
Alias Type: CERCLIS ID
Alias Name: 19360005
Alias Type: Envirostor ID Number

Completed Info:
Completed Area Name: PROJECT WIDE
Completed Sub Area Name: Not reported
Completed Document Type: Site Screening
Completed Date: 10/25/1994
Comments: Staff conducted a drive-by on January 5, 1994. The site was completely redeveloped, address 7701 no longer exists. Site was paved with well maintained buildings - large industrial/ business complex. No visible evidence of HW release at the time of the visit. Staff confirmed the NFA recommendation.

Completed Area Name: PROJECT WIDE
Completed Sub Area Name: Not reported
Completed Document Type: Site Screening
Completed Date: 05/01/1991
Comments: LA County was the lead agency for the clean-up activities and informed us on 12-28-90 that the site was properly mitigated. No further action recommended for DHS because the site is certified by county.

Completed Area Name: PROJECT WIDE
Completed Sub Area Name: Not reported
Completed Document Type: Site Screening
Completed Date: 02/25/1991
Comments: ASSESSMENT AND REMEDIATION WERE COMPLET- ED IN ACCORDANCE W/ GUIDELINES ESTABLISH ED BY STATE DHS AND COUNTY CLOSED THE CLEAN-UP PROJECT 3-28-90 DEPT. AGREES W/ ABOVE RECOMMENDATION. SITE SCREENING DONE SITE WAS REFERRED TO LA COUNTY DHS ON SEPT. 21,1988 FOR CLEAN UP LEAD. NO FURTHER ACTION IS RECOMMENDED FOR DEPT. BECAUSE COUNTY STATED THAT SITE

Completed Area Name: PROJECT WIDE
Completed Sub Area Name: Not reported
Completed Document Type: *Site Inspection (SI) Report
Completed Date: 09/30/1988
Comments: SITE INSP DONE SI COMPLETED; HAZARD RANKING RECOMMENDED FOR LOW LEVELS OF CONTAMINATION. SITE DUE TO BE REDEVELOPED.

Completed Area Name: PROJECT WIDE

Map ID
Direction
Distance
Elevation

MAP FINDINGS

Site

Database(s)

EDR ID Number
EPA ID Number

H&H PLASTICS CO (Continued)

S104538375

Completed Sub Area Name: Not reported
Completed Document Type: Site Screening
Completed Date: 12/28/1986
Comments: SITE SCREENING DONE RATIONALE - RECORCD SEARCH REQ

Completed Area Name: PROJECT WIDE
Completed Sub Area Name: Not reported
Completed Document Type: * Discovery
Completed Date: 12/23/1981
Comments: FACILITY IDENTIFIED LA CHAMBER OF COMMERCE DIRECTORY 1956

Future Area Name: Not reported
Future Sub Area Name: Not reported
Future Document Type: Not reported
Future Due Date: Not reported
Schedule Area Name: Not reported
Schedule Sub Area Name: Not reported
Schedule Document Type: Not reported
Schedule Due Date: Not reported
Schedule Revised Date: Not reported

LOS ANGELES CO. HMS:

Name: H&H PLASTICS CO
Address: 7701 SOMERSET BLVD
City,State,Zip: PARAMOUNT, CA 90723
Region: LA
Permit Category: I
Facility Id: 299-I00300
Facility Type: 01
Facility Status: Closed
Area: 1G
Permit Number: 000004088
Permit Status: Closed

Name: HERSCH & CO
Address: 7701 SOMERSET BLVD
City,State,Zip: PARAMOUNT, CA 90723
Region: LA
Permit Category: Not reported
Facility Id: 299-015060
Facility Type: Not reported
Facility Status: Removed
Area: 1G
Permit Number: Not reported
Permit Status: Not reported

LA Co. Site Mitigation:

Name: AUTO-LITE BATTERY CORPORATION
Address: 7701 E SOMERSET BLVD
City,State,Zip: PARAMOUNT, CA 90723
Facility ID: FA0025387
Status: Not reported
Site ID: SD0011003
Jurisdiction: Not reported
Case ID: RO0011003
Abated: Yes

Map ID
 Direction
 Distance
 Elevation

MAP FINDINGS

Site

Database(s)

EDR ID Number
 EPA ID Number

H&H PLASTICS CO (Continued)

S104538375

Assigned To: BW
 Entered Date: Not reported
 Abated Date: 03/28/1990

AK212 CERRO METAL PRODUCTS COMPANY
North 14900 GARFIELD AVE
1/2-1 PARAMOUNT, CA 90723
0.838 mi.
4423 ft. Site 1 of 2 in cluster AK

Relative:
Higher

Actual:
75 ft.

RCRA-SQG 1000366149
ENVIROSTOR CAD008501470
LUST
CPS-SLIC
AST
CERS HAZ WASTE
SWEEPS UST
HIST UST
CERS TANKS
DEED
FINDS
ECHO
EMI
HIST CORTESE
LOS ANGELES CO. HMS
NPDES
LA Co. Site Mitigation
WDS
CIWQS
CERS

RCRA-SQG:

Date Form Received by Agency:	20020215
Handler Name:	CERRO METAL PRODUCTS COMPANY
Handler Address:	14900 GARFIELD AVE
Handler City,State,Zip:	PARAMOUNT, CA 90723
EPA ID:	CAD008501470
Contact Name:	ROBERT N HARDAWAY
Contact Address:	Not reported
Contact City,State,Zip:	Not reported
Contact Telephone:	562-602-6200 235
Contact Fax:	Not reported
Contact Email:	Not reported
Contact Title:	Not reported
EPA Region:	09
Land Type:	Private
Federal Waste Generator Description:	Small Quantity Generator
Non-Notifier:	Not reported
Biennial Report Cycle:	Not reported
Accessibility:	Not reported
Active Site Indicator:	Handler Activities
State District Owner:	Not reported
State District:	Not reported
Mailing Address:	GARFIELD AVE.
Mailing City,State,Zip:	PARAMOUNT, CA 90723
Owner Name:	THE MARMON GROUP
Owner Type:	Private
Operator Name:	PETER ST. PHILLIP
Operator Type:	Private
Short-Term Generator Activity:	No
Importer Activity:	No
Mixed Waste Generator:	No
Transporter Activity:	No
Transfer Facility Activity:	No

Map ID
 Direction
 Distance
 Elevation

MAP FINDINGS

Site

Database(s)

EDR ID Number
 EPA ID Number

CERRO METAL PRODUCTS COMPANY (Continued)

1000366149

Recycler Activity with Storage:	No
Small Quantity On-Site Burner Exemption:	No
Smelting Melting and Refining Furnace Exemption:	No
Underground Injection Control:	No
Off-Site Waste Receipt:	No
Universal Waste Indicator:	No
Universal Waste Destination Facility:	No
Federal Universal Waste:	No
Active Site Fed-Reg Treatment Storage and Disposal Facility:	Not reported
Active Site Converter Treatment storage and Disposal Facility:	Not reported
Active Site State-Reg Treatment Storage and Disposal Facility:	Not reported
Active Site State-Reg Handler:	---
Federal Facility Indicator:	Not reported
Hazardous Secondary Material Indicator:	NN
Sub-Part K Indicator:	Not reported
Commercial TSD Indicator:	No
Treatment Storage and Disposal Type:	Not reported
2018 GPRA Permit Baseline:	Not on the Baseline
2018 GPRA Renewals Baseline:	Not on the Baseline
Permit Renewals Workload Universe:	Not reported
Permit Workload Universe:	Not reported
Permit Progress Universe:	Not reported
Post-Closure Workload Universe:	Not reported
Closure Workload Universe:	Not reported
202 GPRA Corrective Action Baseline:	No
Corrective Action Workload Universe:	No
Subject to Corrective Action Universe:	No
Non-TSDFs Where RCRA CA has Been Imposed Universe:	No
TSDFs Potentially Subject to CA Under 3004 (u)/(v) Universe:	No
TSDFs Only Subject to CA under Discretionary Auth Universe:	No
Corrective Action Priority Ranking:	No NCAPS ranking
Environmental Control Indicator:	No
Institutional Control Indicator:	No
Human Exposure Controls Indicator:	N/A
Groundwater Controls Indicator:	N/A
Operating TSDF Universe:	Not reported
Full Enforcement Universe:	Not reported
Significant Non-Complier Universe:	No
Unaddressed Significant Non-Complier Universe:	No
Addressed Significant Non-Complier Universe:	No
Significant Non-Complier With a Compliance Schedule Universe:	No
Financial Assurance Required:	Not reported
Handler Date of Last Change:	20060905
Recognized Trader-Importer:	No
Recognized Trader-Exporter:	No
Importer of Spent Lead Acid Batteries:	No
Exporter of Spent Lead Acid Batteries:	No
Recycler Activity Without Storage:	Not reported
Manifest Broker:	Not reported
Sub-Part P Indicator:	No

Biennial: List of Years

Year: 2001

[Click Here for Biennial Reporting System Data:](#)

Map ID
Direction
Distance
Elevation

MAP FINDINGS

Site

Database(s)

EDR ID Number
EPA ID Number

CERRO METAL PRODUCTS COMPANY (Continued)

1000366149

Hazardous Waste Summary:

Waste Code:	D002
Waste Description:	CORROSIVE WASTE
Waste Code:	D006
Waste Description:	CADMIUM
Waste Code:	D007
Waste Description:	CHROMIUM
Waste Code:	D008
Waste Description:	LEAD
Waste Code:	D018
Waste Description:	BENZENE

Handler - Owner Operator:

Owner/Operator Indicator:	Operator
Owner/Operator Name:	PETER ST. PHILLIP
Legal Status:	Private
Date Became Current:	19970128
Date Ended Current:	Not reported
Owner/Operator Address:	Not reported
Owner/Operator City,State,Zip:	Not reported
Owner/Operator Telephone:	Not reported
Owner/Operator Telephone Ext:	Not reported
Owner/Operator Fax:	Not reported
Owner/Operator Email:	Not reported

Owner/Operator Indicator:	Owner
Owner/Operator Name:	THE MARMON GROUP
Legal Status:	Private
Date Became Current:	19850101
Date Ended Current:	Not reported
Owner/Operator Address:	Not reported
Owner/Operator City,State,Zip:	Not reported
Owner/Operator Telephone:	Not reported
Owner/Operator Telephone Ext:	Not reported
Owner/Operator Fax:	Not reported
Owner/Operator Email:	Not reported

Owner/Operator Indicator:	Operator
Owner/Operator Name:	PETER ST. PHILLIP
Legal Status:	Private
Date Became Current:	19970128
Date Ended Current:	Not reported
Owner/Operator Address:	Not reported
Owner/Operator City,State,Zip:	Not reported
Owner/Operator Telephone:	Not reported
Owner/Operator Telephone Ext:	Not reported
Owner/Operator Fax:	Not reported
Owner/Operator Email:	Not reported

Owner/Operator Indicator:	Owner
Owner/Operator Name:	ANACONDA INDUSTRIES - BRASS DIVISION
Legal Status:	Private

Map ID
Direction
Distance
Elevation

MAP FINDINGS

Site

Database(s)

EDR ID Number
EPA ID Number

CERRO METAL PRODUCTS COMPANY (Continued)

1000366149

Date Became Current:	Not reported
Date Ended Current:	Not reported
Owner/Operator Address:	14900 GARFIELD AVE
Owner/Operator City,State,Zip:	PARAMOUNT, CA 90723
Owner/Operator Telephone:	213-531-4800
Owner/Operator Telephone Ext:	Not reported
Owner/Operator Fax:	Not reported
Owner/Operator Email:	Not reported
Owner/Operator Indicator:	Operator
Owner/Operator Name:	ANACONDA INDUSTRIES - BRASS DIVISION
Legal Status:	Private
Date Became Current:	Not reported
Date Ended Current:	Not reported
Owner/Operator Address:	14900 GARFIELD AVE
Owner/Operator City,State,Zip:	CITY NOT REPORTED, CA 99999
Owner/Operator Telephone:	213-531-4800
Owner/Operator Telephone Ext:	Not reported
Owner/Operator Fax:	Not reported
Owner/Operator Email:	Not reported
Owner/Operator Indicator:	Owner
Owner/Operator Name:	THE MARMON GROUP
Legal Status:	Private
Date Became Current:	19850101
Date Ended Current:	Not reported
Owner/Operator Address:	Not reported
Owner/Operator City,State,Zip:	Not reported
Owner/Operator Telephone:	Not reported
Owner/Operator Telephone Ext:	Not reported
Owner/Operator Fax:	Not reported
Owner/Operator Email:	Not reported

Historic Generators:

Receive Date:	19960901
Handler Name:	CERRO METAL PRODUCTS CO
Federal Waste Generator Description:	Large Quantity Generator
State District Owner:	CA
Large Quantity Handler of Universal Waste:	No
Recognized Trader Importer:	No
Recognized Trader Exporter:	No
Spent Lead Acid Battery Importer:	No
Spent Lead Acid Battery Exporter:	No
Current Record:	No
Non Storage Recycler Activity:	Not reported
Electronic Manifest Broker:	Not reported

Receive Date:	20020215
Handler Name:	CERRO METAL PRODUCTS COMPANY
Federal Waste Generator Description:	Small Quantity Generator
State District Owner:	Not reported
Large Quantity Handler of Universal Waste:	No
Recognized Trader Importer:	No
Recognized Trader Exporter:	No
Spent Lead Acid Battery Importer:	No
Spent Lead Acid Battery Exporter:	No
Current Record:	Yes

Map ID
Direction
Distance
Elevation

MAP FINDINGS

Site

Database(s)

EDR ID Number
EPA ID Number

CERRO METAL PRODUCTS COMPANY (Continued)

1000366149

Non Storage Recycler Activity: Not reported
Electronic Manifest Broker: Not reported

Receive Date: 19800801
Handler Name: CERRO METAL PRODUCTS CO
Federal Waste Generator Description: Large Quantity Generator
State District Owner: CA
Large Quantity Handler of Universal Waste: No
Recognized Trader Importer: No
Recognized Trader Exporter: No
Spent Lead Acid Battery Importer: No
Spent Lead Acid Battery Exporter: No
Current Record: No
Non Storage Recycler Activity: Not reported
Electronic Manifest Broker: Not reported

Receive Date: 19900323
Handler Name: CERRO METAL PRODUCTS
Federal Waste Generator Description: Large Quantity Generator
State District Owner: Not reported
Large Quantity Handler of Universal Waste: No
Recognized Trader Importer: No
Recognized Trader Exporter: No
Spent Lead Acid Battery Importer: No
Spent Lead Acid Battery Exporter: No
Current Record: No
Non Storage Recycler Activity: Not reported
Electronic Manifest Broker: Not reported

Receive Date: 19950104
Handler Name: CERRO METAL PRODUCTS CO
Federal Waste Generator Description: Large Quantity Generator
State District Owner: Not reported
Large Quantity Handler of Universal Waste: No
Recognized Trader Importer: No
Recognized Trader Exporter: No
Spent Lead Acid Battery Importer: No
Spent Lead Acid Battery Exporter: No
Current Record: No
Non Storage Recycler Activity: Not reported
Electronic Manifest Broker: Not reported

Receive Date: 19960123
Handler Name: CERRO METAL PRODUCTS COMPANY
Federal Waste Generator Description: Large Quantity Generator
State District Owner: Not reported
Large Quantity Handler of Universal Waste: No
Recognized Trader Importer: No
Recognized Trader Exporter: No
Spent Lead Acid Battery Importer: No
Spent Lead Acid Battery Exporter: No
Current Record: No
Non Storage Recycler Activity: Not reported
Electronic Manifest Broker: Not reported

Receive Date: 19990316
Handler Name: CERRO METAL PRODUCTS COMPANY

Map ID
Direction
Distance
Elevation

MAP FINDINGS

Site

Database(s)

EDR ID Number
EPA ID Number

CERRO METAL PRODUCTS COMPANY (Continued)

1000366149

Federal Waste Generator Description: Large Quantity Generator
State District Owner: Not reported
Large Quantity Handler of Universal Waste: No
Recognized Trader Importer: No
Recognized Trader Exporter: No
Spent Lead Acid Battery Importer: No
Spent Lead Acid Battery Exporter: No
Current Record: No
Non Storage Recycler Activity: Not reported
Electronic Manifest Broker: Not reported

Receive Date: 20001012
Handler Name: CERRO METAL PRODUCT COMPANY
Federal Waste Generator Description: Large Quantity Generator
State District Owner: Not reported
Large Quantity Handler of Universal Waste: No
Recognized Trader Importer: No
Recognized Trader Exporter: No
Spent Lead Acid Battery Importer: No
Spent Lead Acid Battery Exporter: No
Current Record: No
Non Storage Recycler Activity: Not reported
Electronic Manifest Broker: Not reported

Receive Date: 20020215
Handler Name: CERRO METAL PRODUCTS COMPANY
Federal Waste Generator Description: Large Quantity Generator
State District Owner: Not reported
Large Quantity Handler of Universal Waste: No
Recognized Trader Importer: No
Recognized Trader Exporter: No
Spent Lead Acid Battery Importer: No
Spent Lead Acid Battery Exporter: No
Current Record: No
Non Storage Recycler Activity: Not reported
Electronic Manifest Broker: Not reported

List of NAICS Codes and Descriptions:

NAICS Code: 325612
NAICS Description: POLISH AND OTHER SANITATION GOOD MANUFACTURING

NAICS Code: 331421
NAICS Description: COPPER ROLLING, DRAWING, AND EXTRUDING

NAICS Code: 331423
NAICS Description: SECONDARY SMELTING, REFINING, AND ALLOYING OF COPPER

Facility Has Received Notices of Violation:

Found Violation: No
Agency Which Determined Violation: Not reported
Violation Short Description: Not reported
Date Violation was Determined: Not reported
Actual Return to Compliance Date: Not reported
Return to Compliance Qualifier: Not reported
Violation Responsible Agency: Not reported
Scheduled Compliance Date: Not reported

Map ID
Direction
Distance
Elevation

MAP FINDINGS

Site

Database(s)

EDR ID Number
EPA ID Number

CERRO METAL PRODUCTS COMPANY (Continued)

1000366149

Enforcement Identifier:	Not reported
Date of Enforcement Action:	Not reported
Enforcement Responsible Agency:	Not reported
Enforcement Docket Number:	Not reported
Enforcement Attorney:	Not reported
Corrective Action Component:	Not reported
Appeal Initiated Date:	Not reported
Appeal Resolution Date:	Not reported
Disposition Status Date:	Not reported
Disposition Status:	Not reported
Disposition Status Description:	Not reported
Consent/Final Order Sequence Number:	Not reported
Consent/Final Order Respondent Name:	Not reported
Consent/Final Order Lead Agency:	Not reported
Enforcement Type:	Not reported
Enforcement Responsible Person:	Not reported
Enforcement Responsible Sub-Organization:	Not reported
SEP Sequence Number:	Not reported
SEP Expenditure Amount:	Not reported
SEP Scheduled Completion Date:	Not reported
SEP Actual Date:	Not reported
SEP Defaulted Date:	Not reported
SEP Type:	Not reported
SEP Type Description:	Not reported
Proposed Amount:	Not reported
Final Monetary Amount:	Not reported
Paid Amount:	Not reported
Final Count:	Not reported
Final Amount:	Not reported
Found Violation:	Yes
Agency Which Determined Violation:	State
Violation Short Description:	Generators - General
Date Violation was Determined:	19910124
Actual Return to Compliance Date:	19960229
Return to Compliance Qualifier:	Observed
Violation Responsible Agency:	State
Scheduled Compliance Date:	Not reported
Enforcement Identifier:	002
Date of Enforcement Action:	19910723
Enforcement Responsible Agency:	State
Enforcement Docket Number:	Not reported
Enforcement Attorney:	Not reported
Corrective Action Component:	No
Appeal Initiated Date:	Not reported
Appeal Resolution Date:	Not reported
Disposition Status Date:	Not reported
Disposition Status:	Not reported
Disposition Status Description:	Not reported
Consent/Final Order Sequence Number:	Not reported
Consent/Final Order Respondent Name:	Not reported
Consent/Final Order Lead Agency:	Not reported
Enforcement Type:	FINAL 3008(A) COMPLIANCE ORDER
Enforcement Responsible Person:	R9STA
Enforcement Responsible Sub-Organization:	Not reported
SEP Sequence Number:	Not reported
SEP Expenditure Amount:	Not reported

Map ID
Direction
Distance
Elevation

MAP FINDINGS

Site

Database(s)

EDR ID Number
EPA ID Number

CERRO METAL PRODUCTS COMPANY (Continued)

1000366149

SEP Scheduled Completion Date: Not reported
SEP Actual Date: Not reported
SEP Defaulted Date: Not reported
SEP Type: Not reported
SEP Type Description: Not reported
Proposed Amount: Not reported
Final Monetary Amount: Not reported
Paid Amount: Not reported
Final Count: Not reported
Final Amount: Not reported

Found Violation: No
Agency Which Determined Violation: Not reported
Violation Short Description: Not reported
Date Violation was Determined: Not reported
Actual Return to Compliance Date: Not reported
Return to Compliance Qualifier: Not reported
Violation Responsible Agency: Not reported
Scheduled Compliance Date: Not reported
Enforcement Identifier: Not reported
Date of Enforcement Action: Not reported
Enforcement Responsible Agency: Not reported
Enforcement Docket Number: Not reported
Enforcement Attorney: Not reported
Corrective Action Component: Not reported
Appeal Initiated Date: Not reported
Appeal Resolution Date: Not reported
Disposition Status Date: Not reported
Disposition Status: Not reported
Disposition Status Description: Not reported
Consent/Final Order Sequence Number: Not reported
Consent/Final Order Respondent Name: Not reported
Consent/Final Order Lead Agency: Not reported
Enforcement Type: Not reported
Enforcement Responsible Person: Not reported
Enforcement Responsible Sub-Organization: Not reported
SEP Sequence Number: Not reported
SEP Expenditure Amount: Not reported
SEP Scheduled Completion Date: Not reported
SEP Actual Date: Not reported
SEP Defaulted Date: Not reported
SEP Type: Not reported
SEP Type Description: Not reported
Proposed Amount: Not reported
Final Monetary Amount: Not reported
Paid Amount: Not reported
Final Count: Not reported
Final Amount: Not reported

Found Violation: Yes
Agency Which Determined Violation: State
Violation Short Description: Generators - General
Date Violation was Determined: 19840717
Actual Return to Compliance Date: 19960229
Return to Compliance Qualifier: Observed
Violation Responsible Agency: State
Scheduled Compliance Date: Not reported

Map ID
Direction
Distance
Elevation

MAP FINDINGS

Site

Database(s)

EDR ID Number
EPA ID Number

CERRO METAL PRODUCTS COMPANY (Continued)

1000366149

Enforcement Identifier:	Not reported
Date of Enforcement Action:	Not reported
Enforcement Responsible Agency:	Not reported
Enforcement Docket Number:	Not reported
Enforcement Attorney:	Not reported
Corrective Action Component:	Not reported
Appeal Initiated Date:	Not reported
Appeal Resolution Date:	Not reported
Disposition Status Date:	Not reported
Disposition Status:	Not reported
Disposition Status Description:	Not reported
Consent/Final Order Sequence Number:	Not reported
Consent/Final Order Respondent Name:	Not reported
Consent/Final Order Lead Agency:	Not reported
Enforcement Type:	Not reported
Enforcement Responsible Person:	Not reported
Enforcement Responsible Sub-Organization:	Not reported
SEP Sequence Number:	Not reported
SEP Expenditure Amount:	Not reported
SEP Scheduled Completion Date:	Not reported
SEP Actual Date:	Not reported
SEP Defaulted Date:	Not reported
SEP Type:	Not reported
SEP Type Description:	Not reported
Proposed Amount:	Not reported
Final Monetary Amount:	Not reported
Paid Amount:	Not reported
Final Count:	Not reported
Final Amount:	Not reported
Found Violation:	Yes
Agency Which Determined Violation:	State
Violation Short Description:	Generators - General
Date Violation was Determined:	19910124
Actual Return to Compliance Date:	19960229
Return to Compliance Qualifier:	Observed
Violation Responsible Agency:	State
Scheduled Compliance Date:	Not reported
Enforcement Identifier:	002
Date of Enforcement Action:	19910723
Enforcement Responsible Agency:	State
Enforcement Docket Number:	Not reported
Enforcement Attorney:	Not reported
Corrective Action Component:	No
Appeal Initiated Date:	Not reported
Appeal Resolution Date:	Not reported
Disposition Status Date:	Not reported
Disposition Status:	Not reported
Disposition Status Description:	Not reported
Consent/Final Order Sequence Number:	Not reported
Consent/Final Order Respondent Name:	Not reported
Consent/Final Order Lead Agency:	Not reported
Enforcement Type:	FINAL 3008(A) COMPLIANCE ORDER
Enforcement Responsible Person:	R9STA
Enforcement Responsible Sub-Organization:	Not reported
SEP Sequence Number:	Not reported
SEP Expenditure Amount:	Not reported

Map ID
Direction
Distance
Elevation

MAP FINDINGS

Site

Database(s)

EDR ID Number
EPA ID Number

CERRO METAL PRODUCTS COMPANY (Continued)

1000366149

SEP Scheduled Completion Date:	Not reported
SEP Actual Date:	Not reported
SEP Defaulted Date:	Not reported
SEP Type:	Not reported
SEP Type Description:	Not reported
Proposed Amount:	Not reported
Final Monetary Amount:	Not reported
Paid Amount:	Not reported
Final Count:	Not reported
Final Amount:	Not reported
Found Violation:	Yes
Agency Which Determined Violation:	State
Violation Short Description:	Generators - General
Date Violation was Determined:	19910124
Actual Return to Compliance Date:	19960229
Return to Compliance Qualifier:	Observed
Violation Responsible Agency:	State
Scheduled Compliance Date:	Not reported
Enforcement Identifier:	001
Date of Enforcement Action:	19910311
Enforcement Responsible Agency:	State
Enforcement Docket Number:	Not reported
Enforcement Attorney:	Not reported
Corrective Action Component:	No
Appeal Initiated Date:	Not reported
Appeal Resolution Date:	Not reported
Disposition Status Date:	Not reported
Disposition Status:	Not reported
Disposition Status Description:	Not reported
Consent/Final Order Sequence Number:	Not reported
Consent/Final Order Respondent Name:	Not reported
Consent/Final Order Lead Agency:	Not reported
Enforcement Type:	WRITTEN INFORMAL
Enforcement Responsible Person:	R9STA
Enforcement Responsible Sub-Organization:	Not reported
SEP Sequence Number:	Not reported
SEP Expenditure Amount:	Not reported
SEP Scheduled Completion Date:	Not reported
SEP Actual Date:	Not reported
SEP Defaulted Date:	Not reported
SEP Type:	Not reported
SEP Type Description:	Not reported
Proposed Amount:	Not reported
Final Monetary Amount:	Not reported
Paid Amount:	Not reported
Final Count:	Not reported
Final Amount:	Not reported
Found Violation:	Yes
Agency Which Determined Violation:	State
Violation Short Description:	Generators - General
Date Violation was Determined:	19910124
Actual Return to Compliance Date:	19960229
Return to Compliance Qualifier:	Observed
Violation Responsible Agency:	State
Scheduled Compliance Date:	Not reported

Map ID
Direction
Distance
Elevation

MAP FINDINGS

Site

Database(s)

EDR ID Number
EPA ID Number

CERRO METAL PRODUCTS COMPANY (Continued)

1000366149

Enforcement Identifier: 001
Date of Enforcement Action: 19910311
Enforcement Responsible Agency: State
Enforcement Docket Number: Not reported
Enforcement Attorney: Not reported
Corrective Action Component: No
Appeal Initiated Date: Not reported
Appeal Resolution Date: Not reported
Disposition Status Date: Not reported
Disposition Status: Not reported
Disposition Status Description: Not reported
Consent/Final Order Sequence Number: Not reported
Consent/Final Order Respondent Name: Not reported
Consent/Final Order Lead Agency: Not reported
Enforcement Type: WRITTEN INFORMAL
Enforcement Responsible Person: R9STA
Enforcement Responsible Sub-Organization: Not reported
SEP Sequence Number: Not reported
SEP Expenditure Amount: Not reported
SEP Scheduled Completion Date: Not reported
SEP Actual Date: Not reported
SEP Defaulted Date: Not reported
SEP Type: Not reported
SEP Type Description: Not reported
Proposed Amount: Not reported
Final Monetary Amount: Not reported
Paid Amount: Not reported
Final Count: Not reported
Final Amount: Not reported

Found Violation: No
Agency Which Determined Violation: Not reported
Violation Short Description: Not reported
Date Violation was Determined: Not reported
Actual Return to Compliance Date: Not reported
Return to Compliance Qualifier: Not reported
Violation Responsible Agency: Not reported
Scheduled Compliance Date: Not reported
Enforcement Identifier: Not reported
Date of Enforcement Action: Not reported
Enforcement Responsible Agency: Not reported
Enforcement Docket Number: Not reported
Enforcement Attorney: Not reported
Corrective Action Component: Not reported
Appeal Initiated Date: Not reported
Appeal Resolution Date: Not reported
Disposition Status Date: Not reported
Disposition Status: Not reported
Disposition Status Description: Not reported
Consent/Final Order Sequence Number: Not reported
Consent/Final Order Respondent Name: Not reported
Consent/Final Order Lead Agency: Not reported
Enforcement Type: Not reported
Enforcement Responsible Person: Not reported
Enforcement Responsible Sub-Organization: Not reported
SEP Sequence Number: Not reported
SEP Expenditure Amount: Not reported

Map ID
Direction
Distance
Elevation

MAP FINDINGS

Site

Database(s)

EDR ID Number
EPA ID Number

CERRO METAL PRODUCTS COMPANY (Continued)

1000366149

SEP Scheduled Completion Date: Not reported
SEP Actual Date: Not reported
SEP Defaulted Date: Not reported
SEP Type: Not reported
SEP Type Description: Not reported
Proposed Amount: Not reported
Final Monetary Amount: Not reported
Paid Amount: Not reported
Final Count: Not reported
Final Amount: Not reported

Evaluation Action Summary:

Evaluation Date: 19840717
Evaluation Responsible Agency: State
Found Violation: No
Evaluation Type Description: COMPLIANCE EVALUATION INSPECTION ON-SITE
Evaluation Responsible Person Identifier: R9STA
Evaluation Responsible Sub-Organization: Not reported
Actual Return to Compliance Date: Not reported
Scheduled Compliance Date: Not reported
Date of Request: Not reported
Date Response Received: Not reported
Request Agency: Not reported
Former Citation: Not reported

Evaluation Date: 19910124
Evaluation Responsible Agency: State
Found Violation: Yes
Evaluation Type Description: COMPLIANCE EVALUATION INSPECTION ON-SITE
Evaluation Responsible Person Identifier: R9STA
Evaluation Responsible Sub-Organization: Not reported
Actual Return to Compliance Date: 19960229
Scheduled Compliance Date: Not reported
Date of Request: Not reported
Date Response Received: Not reported
Request Agency: Not reported
Former Citation: Not reported

Evaluation Date: 19960620
Evaluation Responsible Agency: State
Found Violation: No
Evaluation Type Description: COMPLIANCE EVALUATION INSPECTION ON-SITE
Evaluation Responsible Person Identifier: R9STA
Evaluation Responsible Sub-Organization: Not reported
Actual Return to Compliance Date: Not reported
Scheduled Compliance Date: Not reported
Date of Request: Not reported
Date Response Received: Not reported
Request Agency: Not reported
Former Citation: Not reported

Evaluation Date: 19840717
Evaluation Responsible Agency: State
Found Violation: Yes
Evaluation Type Description: FOCUSED COMPLIANCE INSPECTION
Evaluation Responsible Person Identifier: R9STA
Evaluation Responsible Sub-Organization: Not reported

Map ID
Direction
Distance
Elevation

MAP FINDINGS

Site

Database(s)

EDR ID Number
EPA ID Number

CERRO METAL PRODUCTS COMPANY (Continued)

1000366149

Actual Return to Compliance Date: 19960229
Scheduled Compliance Date: Not reported
Date of Request: Not reported
Date Response Received: Not reported
Request Agency: Not reported
Former Citation: Not reported

Evaluation Date: 19910124
Evaluation Responsible Agency: State
Found Violation: Yes
Evaluation Type Description: COMPLIANCE EVALUATION INSPECTION ON-SITE
Evaluation Responsible Person Identifier: R9STA
Evaluation Responsible Sub-Organization: Not reported
Actual Return to Compliance Date: 19960229
Scheduled Compliance Date: Not reported
Date of Request: Not reported
Date Response Received: Not reported
Request Agency: Not reported
Former Citation: Not reported

Evaluation Date: 19910124
Evaluation Responsible Agency: State
Found Violation: Yes
Evaluation Type Description: COMPLIANCE EVALUATION INSPECTION ON-SITE
Evaluation Responsible Person Identifier: R9STA
Evaluation Responsible Sub-Organization: Not reported
Actual Return to Compliance Date: 19960229
Scheduled Compliance Date: Not reported
Date of Request: Not reported
Date Response Received: Not reported
Request Agency: Not reported
Former Citation: Not reported

Evaluation Date: 19910124
Evaluation Responsible Agency: State
Found Violation: Yes
Evaluation Type Description: COMPLIANCE EVALUATION INSPECTION ON-SITE
Evaluation Responsible Person Identifier: R9STA
Evaluation Responsible Sub-Organization: Not reported
Actual Return to Compliance Date: 19960229
Scheduled Compliance Date: Not reported
Date of Request: Not reported
Date Response Received: Not reported
Request Agency: Not reported
Former Citation: Not reported

Evaluation Date: 20040406
Evaluation Responsible Agency: State Contractor/Grantee
Found Violation: No
Evaluation Type Description: COMPLIANCE EVALUATION INSPECTION ON-SITE
Evaluation Responsible Person Identifier: Not reported
Evaluation Responsible Sub-Organization: Not reported
Actual Return to Compliance Date: Not reported
Scheduled Compliance Date: Not reported
Date of Request: Not reported
Date Response Received: Not reported
Request Agency: Not reported

Map ID
Direction
Distance
Elevation

MAP FINDINGS

Site

Database(s)

EDR ID Number
EPA ID Number

CERRO METAL PRODUCTS COMPANY (Continued)

1000366149

Former Citation: Not reported

ENVIROSTOR:

Name: CERRO METAL PRODUCTS CO.
Address: 14900 GARFIELD AVENUE
City,State,Zip: PARAMOUNT, CA 90723
Facility ID: 71002241
Status: Refer: Other Agency
Status Date: 10/08/1998
Site Code: Not reported
Site Type: Tiered Permit
Site Type Detailed: Tiered Permit
Acres: Not reported
NPL: NO
Regulatory Agencies: NONE SPECIFIED
Lead Agency: NONE SPECIFIED
Program Manager: Not reported
Supervisor: Not reported
Division Branch: Cleanup Chatsworth
Assembly: 63
Senate: 33
Special Program: Not reported
Restricted Use: NO
Site Mgmt Req: NONE SPECIFIED
Funding: Not reported
Latitude: 33.89953
Longitude: -118.1666
APN: NONE SPECIFIED
Past Use: NONE SPECIFIED
Potential COC: NONE SPECIFIED
Confirmed COC: NONE SPECIFIED
Potential Description: NONE SPECIFIED
Alias Name: CAD008501470
Alias Type: EPA Identification Number
Alias Name: 110000475913
Alias Type: EPA (FRS #)
Alias Name: 71002241
Alias Type: Envirostor ID Number

Completed Info:

Completed Area Name: PROJECT WIDE
Completed Sub Area Name: Not reported
Completed Document Type: Phase 1
Completed Date: 10/08/1998
Comments: Not reported

Completed Area Name: PROJECT WIDE
Completed Sub Area Name: Not reported
Completed Document Type: Phase I Verification
Completed Date: 10/08/1998
Comments: Inspection report sent on 10/8/1998

Completed Area Name: PROJECT WIDE
Completed Sub Area Name: Not reported
Completed Document Type: Phase I Verification
Completed Date: 10/08/1998

Map ID
Direction
Distance
Elevation

MAP FINDINGS

Site

Database(s)

EDR ID Number
EPA ID Number

CERRO METAL PRODUCTS COMPANY (Continued)

1000366149

Comments: Inspection report sent on 10/8/1998

Future Area Name: Not reported
Future Sub Area Name: Not reported
Future Document Type: Not reported
Future Due Date: Not reported
Schedule Area Name: Not reported
Schedule Sub Area Name: Not reported
Schedule Document Type: Not reported
Schedule Due Date: Not reported
Schedule Revised Date: Not reported

Name: ARCO METALS
Address: 14900 SOUTH GARFIELD AVENUE
City,State,Zip: PARAMOUNT, CA 90723
Facility ID: 19330226
Status: Refer: RCRA
Status Date: 08/15/1995
Site Code: Not reported
Site Type: Historical
Site Type Detailed: * Historical
Acres: Not reported
NPL: NO
Regulatory Agencies: DTSC
Lead Agency: DTSC
Program Manager: Not reported
Supervisor: Referred - Not Assigned
Division Branch: Cleanup Chatsworth
Assembly: 63
Senate: 33
Special Program: Not reported
Restricted Use: NO
Site Mgmt Req: NONE SPECIFIED
Funding: Not reported
Latitude: 33.89953
Longitude: -118.1666
APN: 6241018022
Past Use: NONE SPECIFIED
Potential COC: NONE SPECIFIED
Confirmed COC: NONE SPECIFIED
Potential Description: NONE SPECIFIED
Alias Name: ANACONDA AMERICAN BRASS CO
Alias Type: Alternate Name
Alias Name: ANACONDA INDUSTRIES - BRASS DIVISION
Alias Type: Alternate Name
Alias Name: CERRO METALS
Alias Type: Alternate Name
Alias Name: 6241018022
Alias Type: APN
Alias Name: CAD0008501470
Alias Type: HWTS Identification Code
Alias Name: P33060
Alias Type: PCode
Alias Name: 19330226
Alias Type: Envirostor ID Number

Completed Info:

Completed Area Name: PROJECT WIDE

Map ID
Direction
Distance
Elevation

MAP FINDINGS

Site

Database(s)

EDR ID Number
EPA ID Number

CERRO METAL PRODUCTS COMPANY (Continued)

1000366149

Completed Sub Area Name: Not reported
Completed Document Type: * Discovery
Completed Date: 10/07/1982
Comments: Facility Identified: Los Angeles Chamber of Commerce Business Directory 1969.

Future Area Name: Not reported
Future Sub Area Name: Not reported
Future Document Type: Not reported
Future Due Date: Not reported
Schedule Area Name: Not reported
Schedule Sub Area Name: Not reported
Schedule Document Type: Not reported
Schedule Due Date: Not reported
Schedule Revised Date: Not reported

LUST REG 4:

Region: 4
Regional Board: 04
County: Los Angeles
Facility Id: I-00572
Status: Pollution Characterization
Substance: Hydrocarbons
Substance Quantity: Not reported
Local Case No: Not reported
Case Type: Groundwater
Abatement Method Used at the Site: Not reported
Global ID: T0603702719
W Global ID: Not reported
Staff: SLC
Local Agency: 19000
Cross Street: ROSECRANS AVE
Enforcement Type: Not reported
Date Leak Discovered: 5/2/1990
Date Leak First Reported: 8/8/1990
Date Leak Record Entered: 12/2/1990
Date Confirmation Began: Not reported
Date Leak Stopped: 5/2/1990
Date Case Last Changed on Database: 12/16/1998
Date the Case was Closed: Not reported
How Leak Discovered: Tank Closure
How Leak Stopped: Not reported
Cause of Leak: UNK
Leak Source: UNK
Operator: JOHNSON, JAMES N.
Water System: Not reported
Well Name: Not reported
Approx. Dist To Production Well (ft): 878.8558879145937188038184994
Source of Cleanup Funding: UNK
Preliminary Site Assessment Workplan Submitted: Not reported
Preliminary Site Assessment Began: 8/8/1990
Pollution Characterization Began: 5/1/1998
Remediation Plan Submitted: Not reported
Remedial Action Underway: Not reported
Post Remedial Action Monitoring Began: Not reported
Enforcement Action Date: Not reported
Historical Max MTBE Date: Not reported

Map ID
Direction
Distance
Elevation

MAP FINDINGS

Site

Database(s)

EDR ID Number
EPA ID Number

CERRO METAL PRODUCTS COMPANY (Continued)

1000366149

Hist Max MTBE Conc in Groundwater: Not reported
Hist Max MTBE Conc in Soil: Not reported
Significant Interim Remedial Action Taken: No
GW Qualifier: Not reported
Soil Qualifier: Not reported
Organization: Not reported
Owner Contact: Not reported
Responsible Party: CERRO METAL PRODUCTS
RP Address: 14900 GARFIELD AVE., S., PARAMOUNT, 90273
Program: SLIC
Lat/Long: 33.8982104 / -1
Local Agency Staff: Not reported
Beneficial Use: Not reported
Priority: Not reported
Cleanup Fund Id: Not reported
Suspended: Not reported
Assigned Name: Not reported
Summary: VOCS AND METALS IN GROUNDWATER. 1,1 DCE - 350 UG/L; ARSENIC 1000 UG/L;
REFER TO SLIC #464

SLIC REG 4:

Region: 4
Facility Status: Site Assessment
SLIC: 0464
Substance: TPH/V
Staff: PGN

CPS-SLIC:

Name: CERRO METAL PRODUCTS CO.
Address: 14900 SOUTH GARFIELD AVENUE
City,State,Zip: PARAMOUNT, CA 90723
Region: STATE
Facility Status: Open - Assessment & Interim Remedial Action
Status Date: 06/01/2006
Global Id: SL204891695
Lead Agency: LOS ANGELES RWQCB (REGION 4)
Lead Agency Case Number: Not reported
Latitude: 33.8990504619496
Longitude: -118.166568875313
Case Type: Cleanup Program Site
Case Worker: RO
Local Agency: Not reported
RB Case Number: 0464
File Location: Regional Board
Potential Media Affected: Aquifer used for drinking water supply
Potential Contaminants of Concern: 1,1,1-Trichloroethane (TCA), 1,4-Dioxane, Dichloroethene (DCE),
Tetrachloroethylene (PCE), Trichloroethylene (TCE)
Site History: Subsurface investigations have been conducted at the Site since 1983.
Results of previous investigations indicate soil and groundwater
beneath the south-central portion of the former Main Operations
Building (in the vicinity of monitoring well MW-8) and groundwater at
the southeast corner of the Site (near monitoring wells CPT2 and
TM11) are impacted by halogenated VOCs. The highest concentrations of
VOCs in groundwater have been detected in monitoring well MW-8, with
1,1-Dichloroethylene (1,1-DCE) present in the highest concentrations,
followed by 1,1-Dichloroethane (1,1-DCA), indicating that significant

Map ID
Direction
Distance
Elevation

MAP FINDINGS

Site

Database(s)

EDR ID Number
EPA ID Number

CERRO METAL PRODUCTS COMPANY (Continued)

1000366149

degradation of Trichloroethylene (TCE) and 1,1,1-Trichloroethane (1,1,1-TCA) has occurred. Potential sources for the VOCs detected at MW-8 include the following: 1) A TCE/1,1,1-TCA aboveground storage tank (AST) historically located in the Main Operations Building; 2) A reported TCE spill that occurred during truck unloading at the AST in the 1970s; and 3) Other possible spills in the TCE/1,1,1-TCA tank area. Prior investigations also indicate that the use of TCE may have been replaced by the use of 1,1,1-TCA in the mid-1970s to early 1980s. Halogenated VOCs have not been used at the Site since 1985 when Cerro Metal Products (Cerro) first occupied the Site and began site operations.

[Click here to access the California GeoTracker records for this facility:](#)

AST:

Name: RALPHS GROCERY CO - PARAMOUNT FACILITY
Address: 14900 GARFIELD AVE
City/Zip: PARAMOUNT,90723
Certified Unified Program Agencies: Not reported
Owner: RALPHS GROCERY COMPANY
Total Gallons: Not reported
CERSID: 10160657
Facility ID: LACoFA0012107
Business Name: Ralphs Grocery Company
Phone: 9093908303
Fax: Not reported
Mailing Address: P.O. BOX 54143
Mailing Address City: LOS ANGELES
Mailing Address State: CA
Mailing Address Zip Code: Not reported
Operator Name: Ralphs Grocery Co - Paramount Facility
Operator Phone: 3108849000
Owner Phone: 3108849000
Owner Mail Address: P.O. BOX 54143
Owner State: CA
Owner Zip Code: 90054
Owner Country: United States
Property Owner Name: Ralphs Grocery Co
Property Owner Phone: 3108849000
Property Owner Mailing Address: PO Box 54143
Property Owner City: Los Angeles
Property Owner Stat : CA
Property Owner Zip Code: 90054
Property Owner Country: United States
EPAID: CAL000356384

CERS HAZ WASTE:

Name: RALPHS GROCERY CO - PARAMOUNT FACILITY
Address: 14900 GARFIELD AVE
City,State,Zip: PARAMOUNT, CA 90723
Site ID: 400325
CERS ID: 10160657
CERS Description: Hazardous Waste Generator

SWEEPS UST:

Name: CERRO METAL PRODUCTS

Map ID
Direction
Distance
Elevation

MAP FINDINGS

Site

Database(s)

EDR ID Number
EPA ID Number

CERRO METAL PRODUCTS COMPANY (Continued)

1000366149

Address: 14900 S GARFIELD AVE
City: PARAMOUNT
Status: Not reported
Comp Number: 572
Number: Not reported
Board Of Equalization: 44-001212
Referral Date: Not reported
Action Date: Not reported
Created Date: Not reported
Owner Tank Id: Not reported
SWRCB Tank Id: 19-000-000572-000003
Tank Status: Not reported
Capacity: 4000
Active Date: Not reported
Tank Use: EMPTY
STG: WASTE
Content: Not reported
Number Of Tanks: 3

Name: CERRO METAL PRODUCTS
Address: 14900 S GARFIELD AVE
City: PARAMOUNT
Status: Not reported
Comp Number: 572
Number: Not reported
Board Of Equalization: 44-001212
Referral Date: Not reported
Action Date: Not reported
Created Date: Not reported
Owner Tank Id: Not reported
SWRCB Tank Id: 19-000-000572-000008
Tank Status: Not reported
Capacity: 3000
Active Date: Not reported
Tank Use: OIL
STG: WASTE
Content: Not reported
Number Of Tanks: Not reported

Name: CERRO METAL PRODUCTS
Address: 14900 S GARFIELD AVE
City: PARAMOUNT
Status: Not reported
Comp Number: 572
Number: Not reported
Board Of Equalization: 44-001212
Referral Date: Not reported
Action Date: Not reported
Created Date: Not reported
Owner Tank Id: Not reported
SWRCB Tank Id: 19-000-000572-000010
Tank Status: Not reported
Capacity: 4800
Active Date: Not reported
Tank Use: EMPTY
STG: WASTE
Content: Not reported

Map ID
Direction
Distance
Elevation

MAP FINDINGS

Site

Database(s)

EDR ID Number
EPA ID Number

CERRO METAL PRODUCTS COMPANY (Continued)

1000366149

Number Of Tanks: Not reported

Name: CERRO METAL PRODUCTS
Address: 14900 S GARFIELD AVE
City: PARAMOUNT
Status: Active
Comp Number: 572
Number: 1
Board Of Equalization: 44-001212
Referral Date: 11-28-90
Action Date: 11-28-90
Created Date: 06-30-89
Owner Tank Id: Not reported
SWRCB Tank Id: 19-000-000572-000001
Tank Status: A
Capacity: Not reported
Active Date: 06-30-89
Tank Use: UNKNOWN
STG: W
Content: Not reported
Number Of Tanks: 8

Name: CERRO METAL PRODUCTS
Address: 14900 S GARFIELD AVE
City: PARAMOUNT
Status: Active
Comp Number: 572
Number: 1
Board Of Equalization: 44-001212
Referral Date: 11-28-90
Action Date: 11-28-90
Created Date: 06-30-89
Owner Tank Id: Not reported
SWRCB Tank Id: 19-000-000572-000002
Tank Status: A
Capacity: Not reported
Active Date: 06-30-89
Tank Use: UNKNOWN
STG: W
Content: Not reported
Number Of Tanks: Not reported

Name: CERRO METAL PRODUCTS
Address: 14900 S GARFIELD AVE
City: PARAMOUNT
Status: Active
Comp Number: 572
Number: 1
Board Of Equalization: 44-001212
Referral Date: 11-28-90
Action Date: 11-28-90
Created Date: 06-30-89
Owner Tank Id: Not reported
SWRCB Tank Id: 19-000-000572-000004
Tank Status: A
Capacity: Not reported
Active Date: 06-30-89

Map ID
Direction
Distance
Elevation

MAP FINDINGS

Site

Database(s)

EDR ID Number
EPA ID Number

CERRO METAL PRODUCTS COMPANY (Continued)

1000366149

Tank Use: UNKNOWN
STG: W
Content: Not reported
Number Of Tanks: Not reported

Name: CERRO METAL PRODUCTS
Address: 14900 S GARFIELD AVE
City: PARAMOUNT
Status: Active
Comp Number: 572
Number: 1
Board Of Equalization: 44-001212
Referral Date: 11-28-90
Action Date: 11-28-90
Created Date: 06-30-89
Owner Tank Id: Not reported
SWRCB Tank Id: 19-000-000572-000005
Tank Status: A
Capacity: Not reported
Active Date: 06-30-89
Tank Use: UNKNOWN
STG: W
Content: Not reported
Number Of Tanks: Not reported

Name: CERRO METAL PRODUCTS
Address: 14900 S GARFIELD AVE
City: PARAMOUNT
Status: Active
Comp Number: 572
Number: 1
Board Of Equalization: 44-001212
Referral Date: 11-28-90
Action Date: 11-28-90
Created Date: 06-30-89
Owner Tank Id: Not reported
SWRCB Tank Id: 19-000-000572-000006
Tank Status: A
Capacity: Not reported
Active Date: 06-30-89
Tank Use: UNKNOWN
STG: W
Content: Not reported
Number Of Tanks: Not reported

Name: CERRO METAL PRODUCTS
Address: 14900 S GARFIELD AVE
City: PARAMOUNT
Status: Active
Comp Number: 572
Number: 1
Board Of Equalization: 44-001212
Referral Date: 11-28-90
Action Date: 11-28-90
Created Date: 06-30-89
Owner Tank Id: Not reported
SWRCB Tank Id: 19-000-000572-000007

Map ID
Direction
Distance
Elevation

MAP FINDINGS

Site

Database(s)

EDR ID Number
EPA ID Number

CERRO METAL PRODUCTS COMPANY (Continued)

1000366149

Tank Status: A
Capacity: Not reported
Active Date: 06-30-89
Tank Use: UNKNOWN
STG: W
Content: Not reported
Number Of Tanks: Not reported

Name: CERRO METAL PRODUCTS
Address: 14900 S GARFIELD AVE
City: PARAMOUNT
Status: Active
Comp Number: 572
Number: 1
Board Of Equalization: 44-001212
Referral Date: 11-28-90
Action Date: 11-28-90
Created Date: 06-30-89
Owner Tank Id: Not reported
SWRCB Tank Id: 19-000-000572-000009
Tank Status: A
Capacity: Not reported
Active Date: 06-30-89
Tank Use: UNKNOWN
STG: W
Content: Not reported
Number Of Tanks: Not reported

Name: CERRO METAL PRODUCTS
Address: 14900 S GARFIELD AVE
City: PARAMOUNT
Status: Active
Comp Number: 572
Number: 1
Board Of Equalization: 44-001212
Referral Date: 11-28-90
Action Date: 11-28-90
Created Date: 06-30-89
Owner Tank Id: Not reported
SWRCB Tank Id: 19-000-000572-000011
Tank Status: A
Capacity: Not reported
Active Date: 06-30-89
Tank Use: UNKNOWN
STG: W
Content: Not reported
Number Of Tanks: Not reported

HIST UST:

Name: ARCO METALS CO AMERICAN BRAS
Address: 14900 GARFIELD AVENUE
City,State,Zip: PARAMOUNT, CA 90723
File Number: 000265B0
URL: <http://geotracker.waterboards.ca.gov/ustpdfs/pdf/000265B0.pdf>
Region: Not reported
Facility ID: Not reported
Facility Type: Not reported

Map ID
Direction
Distance
Elevation

MAP FINDINGS

Site

Database(s)

EDR ID Number
EPA ID Number

CERRO METAL PRODUCTS COMPANY (Continued)

1000366149

Other Type: Not reported
Contact Name: Not reported
Telephone: Not reported
Owner Name: Not reported
Owner Address: Not reported
Owner City,St,Zip: Not reported
Total Tanks: Not reported

Tank Num: Not reported
Container Num: Not reported
Year Installed: Not reported
Tank Capacity: Not reported
Tank Used for: Not reported
Type of Fuel: Not reported
Container Construction Thickness: Not reported
Leak Detection: Not reported

[Click here for Geo Tracker PDF:](#)

CERS TANKS:

Name: RALPHS GROCERY CO - PARAMOUNT FACILITY
Address: 14900 GARFIELD AVE
City,State,Zip: PARAMOUNT, CA 90723
Site ID: 400325
CERS ID: 10160657
CERS Description: Aboveground Petroleum Storage

DEED:

Name: CERRO METAL PRODUCTS CO.
Address: 14900 SOUTH GARFIELD AVENUE
City,State,Zip: PARAMOUNT, CA 90723
Envirostor ID: SL204891695
Area: Not reported
Sub Area: Not reported
Site Type: SLIC
Status: OPEN - ASSESSMENT & INTERIM REMEDIAL ACTION
Agency: SWRCB
Covenant Uploaded: Y
Deed Date(s): 11/19/2009
File Name: Geotracker Land Use/Deed Restrictions

FINDS:

Registry ID: 110057058776

[Click Here:](#)

Environmental Interest/Information System:

RCRAInfo is a national information system that supports the Resource Conservation and Recovery Act (RCRA) program through the tracking of events and activities related to facilities that generate, transport, and treat, store, or dispose of hazardous waste. RCRAInfo allows RCRA program staff to track the notification, permit, compliance, and corrective action activities required under RCRA.
STATE MASTER

Map ID
Direction
Distance
Elevation

MAP FINDINGS

Site

Database(s)

EDR ID Number
EPA ID Number

CERRO METAL PRODUCTS COMPANY (Continued)

1000366149

[Click this hyperlink](#) while viewing on your computer to access additional FINDS: detail in the EDR Site Report.

ECHO:

Envid: 1000366149
Registry ID: 110057058776
DFR URL: <http://echo.epa.gov/detailed-facility-report?fid=110057058776>
Name: RALPHS GROCERY CO-PARAMOUNT FACILITY
Address: 14900 GARFIELD AVE
City,State,Zip: PARAMOUNT, CA 90723

EMI:

Name: CERRO METAL PRODUCTS CO
Address: 14900 GARFIELD AVE
City,State,Zip: PARAMOUNT, CA 90273
Year: 1990
County Code: 19
Air Basin: SC
Facility ID: 61246
Air District Name: SC
SIC Code: 3491
Air District Name: SOUTH COAST AQMD
Community Health Air Pollution Info System: Not reported
Consolidated Emission Reporting Rule: Not reported
Total Organic Hydrocarbon Gases Tons/Yr: 0
Reactive Organic Gases Tons/Yr: 0
Carbon Monoxide Emissions Tons/Yr: 0
NOX - Oxides of Nitrogen Tons/Yr: 2
SOX - Oxides of Sulphur Tons/Yr: 0
Particulate Matter Tons/Yr: 2
Part. Matter 10 Micrometers and Smlr Tons/Yr:1

Name: CERRO METAL PRODUCTS CO
Address: 14900 GARFIELD AV
City,State,Zip: PARAMOUNT, CA 90273
Year: 1993
County Code: 19
Air Basin: SC
Facility ID: 61246
Air District Name: SC
SIC Code: 3491
Air District Name: SOUTH COAST AQMD
Community Health Air Pollution Info System: Not reported
Consolidated Emission Reporting Rule: Not reported
Total Organic Hydrocarbon Gases Tons/Yr: 3
Reactive Organic Gases Tons/Yr: 2
Carbon Monoxide Emissions Tons/Yr: 1
NOX - Oxides of Nitrogen Tons/Yr: 2
SOX - Oxides of Sulphur Tons/Yr: 0
Particulate Matter Tons/Yr: 2
Part. Matter 10 Micrometers and Smlr Tons/Yr:2

Name: CERRO METAL PRODUCTS CO
Address: 14900 GARFIELD AV
City,State,Zip: PARAMOUNT, CA 90273
Year: 1995

Map ID
Direction
Distance
Elevation

MAP FINDINGS

Site

Database(s)

EDR ID Number
EPA ID Number

CERRO METAL PRODUCTS COMPANY (Continued)

1000366149

County Code: 19
Air Basin: SC
Facility ID: 61246
Air District Name: SC
SIC Code: 3491
Air District Name: SOUTH COAST AQMD
Community Health Air Pollution Info System: Not reported
Consolidated Emission Reporting Rule: Not reported
Total Organic Hydrocarbon Gases Tons/Yr: 3
Reactive Organic Gases Tons/Yr: 2
Carbon Monoxide Emissions Tons/Yr: 1
NOX - Oxides of Nitrogen Tons/Yr: 2
SOX - Oxides of Sulphur Tons/Yr: 0
Particulate Matter Tons/Yr: 2
Part. Matter 10 Micrometers and Smllr Tons/Yr:2

Name: CERRO METAL PRODUCTS CO
Address: 14900 GARFIELD AVE
City,State,Zip: PARAMOUNT, CA 90273
Year: 1996
County Code: 19
Air Basin: SC
Facility ID: 61246
Air District Name: SC
SIC Code: 3491
Air District Name: SOUTH COAST AQMD
Community Health Air Pollution Info System: Not reported
Consolidated Emission Reporting Rule: Not reported
Total Organic Hydrocarbon Gases Tons/Yr: 2
Reactive Organic Gases Tons/Yr: 2
Carbon Monoxide Emissions Tons/Yr: 1
NOX - Oxides of Nitrogen Tons/Yr: 3
SOX - Oxides of Sulphur Tons/Yr: 0
Particulate Matter Tons/Yr: 3
Part. Matter 10 Micrometers and Smllr Tons/Yr:2

HIST CORTESE:

edr_fname: CERRO METAL PRODCUTS
edr_fadd1: 14900 GARFIELD
City,State,Zip: PARAMOUNT, CA 90723
Region: CORTESE
Facility County Code: 19
Reg By: LINKA
Reg Id: I-00572

LOS ANGELES CO. HMS:

Name: CERRO METAL PRODUCTS
Address: 14900 GARFIELD AVE
City,State,Zip: PARAMOUNT, CA 907233433
Region: LA
Permit Category: I
Facility Id: 569-I00572
Facility Type: 02
Facility Status: Removed
Area: 1G
Permit Number: 000011287

Map ID
Direction
Distance
Elevation

MAP FINDINGS

Site

Database(s)

EDR ID Number
EPA ID Number

CERRO METAL PRODUCTS COMPANY (Continued)

1000366149

Permit Status: Removed

Name: CERRO METAL PRODUCTS
Address: 14900 GARFIELD AVE
City,State,Zip: PARAMOUNT, CA 907233433
Region: LA
Permit Category: I
Facility Id: 569-I00572
Facility Type: 01
Facility Status: Removed
Area: 1G
Permit Number: 000179794
Permit Status: Removed

Name: CERRO METAL PRODUCTS
Address: 14900 GARFIELD AVE
City,State,Zip: PARAMOUNT, CA 907233433
Region: LA
Permit Category: I
Facility Id: 569-I00572
Facility Type: 02
Facility Status: Removed
Area: 1G
Permit Number: 000400284
Permit Status: Removed

Name: CERRO METAL PRODUCTS
Address: 14900 GARFIELD AVE
City,State,Zip: PARAMOUNT, CA 907233433
Region: LA
Permit Category: T
Facility Id: 569-000572
Facility Type: 0
Facility Status: Closed
Area: 1G
Permit Number: 00002594T
Permit Status: Closed

Name: CERRO METAL PRODUCTS
Address: 14900 GARFIELD AVE
City,State,Zip: PARAMOUNT, CA 907233433
Region: LA
Permit Category: I
Facility Id: 569-046479
Facility Type: 01
Facility Status: Permit
Area: 1G
Permit Number: 000017059
Permit Status: Permit

Name: CERRO METAL PRODUCTS
Address: 14900 GARFIELD AVE
City,State,Zip: PARAMOUNT, CA 907233433
Region: LA
Permit Category: S
Facility Id: 569-048236
Facility Type: S6

Map ID
Direction
Distance
Elevation

MAP FINDINGS

Site

Database(s)

EDR ID Number
EPA ID Number

CERRO METAL PRODUCTS COMPANY (Continued)

1000366149

Facility Status: Closed
Area: 1G
Permit Number: CG1003752
Permit Status: Closed

Name: RALPHS / FOOD-4 LESS
Address: 14900 GARFIELD AVE
City,State,Zip: PARAMOUNT, CA 907233433
Region: LA
Permit Category: Not reported
Facility Id: 569-053805
Facility Type: Not reported
Facility Status: OPEN
Area: 1G
Permit Number: Not reported
Permit Status: Not reported

NPDES:

Name: RALPHS PARAMOUNT DISTRIBUTION CENTER
Address: 14900 GARFIELD AVE
City,State,Zip: PARAMOUNT, CA 90723
Facility Status: Not reported
NPDES Number: Not reported
Region: Not reported
Agency Number: Not reported
Regulatory Measure ID: Not reported
Place ID: Not reported
Order Number: Not reported
WDID: 4 19NEC010191
Regulatory Measure Type: Industrial
Program Type: Not reported
Adoption Date Of Regulatory Measure: Not reported
Effective Date Of Regulatory Measure: Not reported
Termination Date Of Regulatory Measure: Not reported
Expiration Date Of Regulatory Measure: Not reported
Discharge Address: Not reported
Discharge Name: Not reported
Discharge City: Not reported
Discharge State: Not reported
Discharge Zip: Not reported
Status: Active
Status Date: 10/26/2021
Operator Name: Ralphs Grocery Company
Operator Address: 1100 W Artesia Blvd
Operator City: Compton
Operator State: California
Operator Zip: 90220

Name: RALPHS PARAMOUNT DISTRIBUTION CENTER
Address: 14900 GARFIELD AVE
City,State,Zip: PARAMOUNT, CA 90723
Facility Status: Active
NPDES Number: CAS000001
Region: 4
Agency Number: 0
Regulatory Measure ID: 527810
Place ID: Not reported

Map ID
Direction
Distance
Elevation

MAP FINDINGS

Site

Database(s)

EDR ID Number
EPA ID Number

CERRO METAL PRODUCTS COMPANY (Continued)

1000366149

Order Number: 97-03-DWQ
WDID: 4 19NEC010191
Regulatory Measure Type: Enrollee
Program Type: Industrial
Adoption Date Of Regulatory Measure: Not reported
Effective Date Of Regulatory Measure: 10/26/2021
Termination Date Of Regulatory Measure: Not reported
Expiration Date Of Regulatory Measure: Not reported
Discharge Address: 1100 W Artesia Blvd
Discharge Name: Ralphps Grocery Company
Discharge City: Compton
Discharge State: California
Discharge Zip: 90220
Status: Not reported
Status Date: Not reported
Operator Name: Not reported
Operator Address: Not reported
Operator City: Not reported
Operator State: Not reported
Operator Zip: Not reported

LA Co. Site Mitigation:

Name: ARCO METALS / CERRO METALS PRODUCTS
Address: 14900 S GARFIELD AVE
City,State,Zip: PARAMOUNT, CA 90723
Facility ID: FA0012107
Status: Not reported
Site ID: SD0011256
Jurisdiction: Not reported
Case ID: RO0011256
Abated: Yes
Assigned To: Richard Clark
Entered Date: Not reported
Abated Date: Not reported

WDS:

Name: CERRO METAL PRODUCTS
Address: 14900 Garfield Ave
City: PARAMOUNT
Facility ID: 4 19I003752
Facility Type: Other - Does not fall into the category of Municipal/Domestic, Industrial, Agricultural or Solid Waste (Class I, II or III)
Facility Status: Active - Any facility with a continuous or seasonal discharge that is under Waste Discharge Requirements.
NPDES Number: CAS000001 The 1st 2 characters designate the state. The remaining 7 are assigned by the Regional Board
Subregion: 4
Facility Telephone: 5626026200
Facility Contact: Bob Hardway
Agency Name: CERRO METAL PRODUCTS CORP.
Agency Address: Not reported
Agency City,St,Zip: 0
Agency Contact: Not reported
Agency Telephone: Not reported
Agency Type: Private
SIC Code: 3351

Map ID
Direction
Distance
Elevation

MAP FINDINGS

Site

Database(s)

EDR ID Number
EPA ID Number

CERRO METAL PRODUCTS COMPANY (Continued)

1000366149

SIC Code 2: Not reported
Primary Waste Type: Designated/Influent or Solid Wastes that pose a significant threat to water quality because of their high concentrations (E.G., BOD, Hardness, TRF, Chloride). 'Manageable' hazardous wastes (E.G., inorganic salts and heavy metals) are included in this category.
Primary Waste: STORMS
Waste Type2: Not reported
Waste2: Stormwater Runoff
Primary Waste Type: Designated/Influent or Solid Wastes that pose a significant threat to water quality because of their high concentrations (E.G., BOD, Hardness, TRF, Chloride). 'Manageable' hazardous wastes (E.G., inorganic salts and heavy metals) are included in this category.
Secondary Waste: Not reported
Secondary Waste Type: Not reported
Design Flow: 0
Baseline Flow: 0
Reclamation: No reclamation requirements associated with this facility.
POTW: The facility is not a POTW.
Treat To Water: Minor Threat to Water Quality. A violation of a regional board order should cause a relatively minor impairment of beneficial uses compared to a major or minor threat. Not: All nurds without a TTWQ will be considered a minor threat to water quality unless coded at a higher Level. A Zero (0) may be used to code those NURDS that are found to represent no threat to water quality.
Complexity: Category C - Facilities having no waste treatment systems, such as cooling water dischargers or those who must comply through best management practices, facilities with passive waste treatment and disposal systems, such as septic systems with subsurface disposal, or dischargers having waste storage systems with land disposal such as dairy waste ponds.

CIWQS:

Name: RALPHS GROCERY CO PARAMOUNT
Address: 14900 GARFIELD AVE
City,State,Zip: PARAMOUNT, CA 90723
Agency: Ralphs Grocery Co
Agency Address: PO Box 54143, Los Angeles, CA 90054
Place/Project Type: Industrial - Groceries, General Line
SIC/NAICS: 5141
Region: 4
Program: INDSTW
Regulatory Measure Status: Terminated
Regulatory Measure Type: Storm water industrial
Order Number: 2014-0057-DWQ
WDID: 4 19I022460
NPDES Number: CAS000001
Adoption Date: Not reported
Effective Date: 12/21/2009
Termination Date: 10/03/2012
Expiration/Review Date: Not reported
Design Flow: Not reported
Major/Minor: Not reported
Complexity: Not reported
TTWQ: Not reported
Enforcement Actions within 5 years: 0
Violations within 5 years: 0
Latitude: Not reported

Map ID
Direction
Distance
Elevation

MAP FINDINGS

Site

Database(s)

EDR ID Number
EPA ID Number

CERRO METAL PRODUCTS COMPANY (Continued)

1000366149

Longitude: Not reported

Name: CERRO METAL PRODUCTS
Address: 14900 GARFIELD
City,State,Zip: PARAMOUNT, CA 90723
Agency: Cerro Metal Products Company
Agency Address: 14900 Garfield Ave, Paramount, CA 90723
Place/Project Type: Industrial - Rolling, Drawing, and Extruding of Copper
SIC/NAICS: 3351
Region: 4
Program: INDSTW
Regulatory Measure Status: Terminated
Regulatory Measure Type: Storm water industrial
Order Number: 2014-0057-DWQ
WDID: 4 19I003752
NPDES Number: CAS000001
Adoption Date: Not reported
Effective Date: 04/06/1992
Termination Date: 05/19/2004
Expiration/Review Date: Not reported
Design Flow: Not reported
Major/Minor: Not reported
Complexity: Not reported
TTWQ: Not reported
Enforcement Actions within 5 years: 0
Violations within 5 years: 0
Latitude: 33.89869
Longitude: -118.16883

CERS:

Name: RALPHS GROCERY CO - PARAMOUNT FACILITY
Address: 14900 GARFIELD AVE
City,State,Zip: PARAMOUNT, CA 90723
Site ID: 400325
CERS ID: 10160657
CERS Description: Chemical Storage Facilities

Violations:

Site ID: 400325
Site Name: Ralphs Grocery Co - Paramount Facility
Violation Date: 09-27-2017
Citation: HSC 6.95 25508(a)(1) - California Health and Safety Code, Chapter 6.95, Section(s) 25508(a)(1)
Violation Description: Failure to complete and electronically submit hazardous material inventory information for all reportable hazardous materials on site at or above reportable quantities.
Violation Notes: Returned to compliance on 11/13/2017. OBSERVATION: Update and electronically submit chemical inventory information for all reportable hazardous materials on site at or above reportable quantities. Observed 800 gallons of Dielectric Fluid and approx. 160 gallons of lubricating oils included in SPCC Plan however not reported to CERS. CORRECTIVE ACTION: Update and electronically submit the chemical inventory information for all reportable hazardous materials on site at or above reportable quantities.
Violation Division: Los Angeles County Fire Department
Violation Program: HMRRP
Violation Source: CERS,

Map ID
Direction
Distance
Elevation

MAP FINDINGS

Site

Database(s)

EDR ID Number
EPA ID Number

CERRO METAL PRODUCTS COMPANY (Continued)

1000366149

Site ID: 400325
Site Name: Ralphs Grocery Co - Paramount Facility
Violation Date: 11-03-2020
Citation: 22 CCR 12 66262.34(f) - California Code of Regulations, Title 22, Chapter 12, Section(s) 66262.34(f)
Violation Description: Failure to properly label hazardous waste accumulation containers and portable tanks with the following requirements: "Hazardous Waste", name and address of the generator, physical and chemical characteristics of the Hazardous Waste, and starting accumulation date.
Violation Notes: Returned to compliance on 02/05/2021. OBSERVATION: Approximately 10 55-gallon drums of various hazardous wastes located in the Retail Hazardous Waste storage area were observed without a hazardous waste label. CORRECTIVE ACTION: Submit a photo to the CUPA demonstrating that the container listed above has been properly labeled.
Violation Division: Los Angeles County Fire Department
Violation Program: HW
Violation Source: CERS,

Site ID: 400325
Site Name: Ralphs Grocery Co - Paramount Facility
Violation Date: 11-03-2020
Citation: HSC 6.5 25123.3(h)(1) - California Health and Safety Code, Chapter 6.5, Section(s) 25123.3(h)(1)
Violation Description: Failure to send hazardous waste offsite for treatment, storage, or disposal within 180 days (or 270 days if waste is transported over 200 miles) for a generator who generates less than 1000 kilogram per month if all of the following conditions are met: (1) The quantity of hazardous waste accumulated onsite never exceeds 6,000 kilograms. (2) The generator complies with the requirements of 40 Code of Federal Regulations section 262.34(d), (e) and (f). (3) The generator does not hold acutely hazardous waste or extremely hazardous waste in an amount greater than one kilogram for more than 90 days.
Violation Notes: Returned to compliance on 02/05/2021. OBSERVATION: Owner/Operator is a small quantity generator and failed to send hazardous waste offsite for treatment, storage, or disposal within 180 days (or 270 days if waste is transported over 200 miles), or has failed to comply with the conditions of CCR 66262.34(d) and has stored hazardous waste over 90 days. Observed 55-gallon drum labeled waste toxics with accumulation start date of 11/25/19 and approximately 10 unlabeled hazardous waste containers at the Retail Hazardous Waste storage area. Operator unable to determine accumulation start date of unlabeled containers at time of inspection. CORRECTIVE ACTION: Dispose of hazardous waste that has been stored over the applicable time limit and provide documentation that the violation has been corrected.
Violation Division: Los Angeles County Fire Department
Violation Program: HW
Violation Source: CERS,

Site ID: 400325
Site Name: Ralphs Grocery Co - Paramount Facility
Violation Date: 09-27-2017
Citation: HSC 6.95 25508(a)(1) - California Health and Safety Code, Chapter 6.95, Section(s) 25508(a)(1)
Violation Description: Failure to complete and electronically submit a site map with all required content.
Violation Notes: Returned to compliance on 11/13/2017. OBSERVATION: The business failed

Map ID
Direction
Distance
Elevation

MAP FINDINGS

Site

Database(s)

EDR ID Number
EPA ID Number

CERRO METAL PRODUCTS COMPANY (Continued)

1000366149

Violation Division: Los Angeles County Fire Department
Violation Program: HMRRP
Violation Source: CERS,
to complete and electronically submit a site map with all required content. Observed battery storage/charging area and exterior hazardous waste storage area not on the map. CORRECTIVE ACTION: Update and electronically submit a site map with all required content.

Evaluation:
Eval General Type: Compliance Evaluation Inspection
Eval Date: 11-03-2020
Violations Found: No
Eval Type: Routine done by local agency
Eval Notes: Peter Mijares, Maintenance Manager
Eval Division: Los Angeles County Fire Department
Eval Program: APSA
Eval Source: CERS,

Eval General Type: Other/Unknown
Eval Date: 11-20-2017
Violations Found: No
Eval Type: Other, not routine, done by local agency
Eval Notes: Not reported
Eval Division: Los Angeles County Fire Department
Eval Program: HMRRP
Eval Source: CERS,

Eval General Type: Compliance Evaluation Inspection
Eval Date: 03-10-2014
Violations Found: No
Eval Type: Routine done by local agency
Eval Notes: Not reported
Eval Division: Los Angeles County Fire Department
Eval Program: HMRRP
Eval Source: CERS,

Eval General Type: Compliance Evaluation Inspection
Eval Date: 03-10-2014
Violations Found: No
Eval Type: Routine done by local agency
Eval Notes: Not reported
Eval Division: Los Angeles County Fire Department
Eval Program: HW
Eval Source: CERS,

Eval General Type: Compliance Evaluation Inspection
Eval Date: 09-27-2017
Violations Found: Yes
Eval Type: Routine done by local agency
Eval Notes: Steve Palafox, Supervisor
Eval Division: Los Angeles County Fire Department
Eval Program: HMRRP
Eval Source: CERS,

Eval General Type: Compliance Evaluation Inspection
Eval Date: 09-27-2017
Violations Found: No

Map ID
Direction
Distance
Elevation

MAP FINDINGS

Site

Database(s)

EDR ID Number
EPA ID Number

CERRO METAL PRODUCTS COMPANY (Continued)

1000366149

Eval Type: Routine done by local agency
Eval Notes: Steve Palafox, Supervisor
Eval Division: Los Angeles County Fire Department
Eval Program: APSA
Eval Source: CERS,

Eval General Type: Compliance Evaluation Inspection
Eval Date: 09-27-2017
Violations Found: No
Eval Type: Routine done by local agency
Eval Notes: Steve Palafox, Supervisor
Eval Division: Los Angeles County Fire Department
Eval Program: HW
Eval Source: CERS,

Eval General Type: Compliance Evaluation Inspection
Eval Date: 03-10-2014
Violations Found: No
Eval Type: Routine done by local agency
Eval Notes: Not reported
Eval Division: Los Angeles County Fire Department
Eval Program: APSA
Eval Source: CERS,

Eval General Type: Compliance Evaluation Inspection
Eval Date: 11-03-2020
Violations Found: No
Eval Type: Routine done by local agency
Eval Notes: Peter Mijares, Maintenance Manager
Eval Division: Los Angeles County Fire Department
Eval Program: HMRRP
Eval Source: CERS,

Eval General Type: Compliance Evaluation Inspection
Eval Date: 11-03-2020
Violations Found: Yes
Eval Type: Routine done by local agency
Eval Notes: Peter Mijares, Maintenance Manager
Eval Division: Los Angeles County Fire Department
Eval Program: HW
Eval Source: CERS,

Coordinates:
Site ID: 400325
Facility Name: Ralphs Grocery Co - Paramount Facility
Env Int Type Code: APSA
Program ID: 10160657
Coord Name: Not reported
Ref Point Type Desc: Center of a facility or station.,
Latitude: 33.899530
Longitude: -118.166630

Affiliation:
Affiliation Type Desc: CUPA District
Entity Name: Los Angeles County Fire
Entity Title: Not reported

Map ID
Direction
Distance
Elevation

MAP FINDINGS

Site

Database(s)

EDR ID Number
EPA ID Number

CERRO METAL PRODUCTS COMPANY (Continued)

1000366149

Affiliation Address: 5825 Rickenbacker Road
Affiliation City: Commerce
Affiliation State: CA
Affiliation Country: Not reported
Affiliation Zip: 90040-3027
Affiliation Phone: (323) 890-4000,

Affiliation Type Desc: Document Preparer
Entity Name: Ralphps Grocery
Entity Title: Not reported
Affiliation Address: Not reported
Affiliation City: Not reported
Affiliation State: Not reported
Affiliation Country: Not reported
Affiliation Zip: Not reported
Affiliation Phone: ,

Affiliation Type Desc: Facility Mailing Address
Entity Name: Mailing Address
Entity Title: Not reported
Affiliation Address: P.O. BOX 54143
Affiliation City: LOS ANGELES
Affiliation State: CA
Affiliation Country: Not reported
Affiliation Zip: 90054-0143
Affiliation Phone: ,

Affiliation Type Desc: Operator
Entity Name: Ralphps Grocery Co - Paramount Facility
Entity Title: Not reported
Affiliation Address: Not reported
Affiliation City: Not reported
Affiliation State: Not reported
Affiliation Country: Not reported
Affiliation Zip: Not reported
Affiliation Phone: (310) 884-9000,

Affiliation Type Desc: Environmental Contact
Entity Name: Matthew Eaton
Entity Title: Not reported
Affiliation Address: PO Box 54143
Affiliation City: Los Angeles
Affiliation State: CA
Affiliation Country: Not reported
Affiliation Zip: 90054
Affiliation Phone: ,

Affiliation Type Desc: Parent Corporation
Entity Name: Ralphps Grocery Company
Entity Title: Not reported
Affiliation Address: Not reported
Affiliation City: Not reported
Affiliation State: Not reported
Affiliation Country: Not reported
Affiliation Zip: Not reported
Affiliation Phone: ,

Map ID
Direction
Distance
Elevation

MAP FINDINGS

Site

Database(s)

EDR ID Number
EPA ID Number

CERRO METAL PRODUCTS COMPANY (Continued)

1000366149

Affiliation Type Desc: Identification Signer
Entity Name: Matthew Eaton
Entity Title: Mgr Environmental Affairs
Affiliation Address: Not reported
Affiliation City: Not reported
Affiliation State: Not reported
Affiliation Country: Not reported
Affiliation Zip: Not reported
Affiliation Phone: ,

Affiliation Type Desc: Legal Owner
Entity Name: Ralphs Grocery Company
Entity Title: Not reported
Affiliation Address: P.O. BOX 54143
Affiliation City: LOS ANGELES
Affiliation State: CA
Affiliation Country: United States
Affiliation Zip: 90054
Affiliation Phone: (310) 884-9000,

Affiliation Type Desc: Property Owner
Entity Name: Ralphs Grocery Co
Entity Title: Not reported
Affiliation Address: PO Box 54143
Affiliation City: Los Angeles
Affiliation State: CA
Affiliation Country: United States
Affiliation Zip: 90054
Affiliation Phone: (310) 884-9000,

Name: CERRO METAL PRODUCTS
Address: 14900 GARFIELD
City,State,Zip: PARAMOUNT, CA 90723
Site ID: 349252
CERS ID: 217345
CERS Description: NPDES Wastewater and Stormwater

Violations:

Site ID: 349252
Site Name: Cerro Metal Products
Violation Date: 06-18-2009
Citation: California Water Code
Violation Description: Not reported
Violation Notes: 3Q06 DMR was received 940 days late on 6/12/09. Report was due 11/15/06.
Violation Division: Water Boards
Violation Program: NPDNONMUNI
Violation Source: CIWQS,

Site ID: 349252
Site Name: Cerro Metal Products
Violation Date: 06-18-2009
Citation: California Water Code
Violation Description: Not reported
Violation Notes: 2Q06 DMR was received 1,032 days late on 6/12/09. Report was due 8/15/06.
Violation Division: Water Boards

Map ID
Direction
Distance
Elevation

MAP FINDINGS

Site

Database(s)

EDR ID Number
EPA ID Number

CERRO METAL PRODUCTS COMPANY (Continued)

1000366149

Violation Program: NPDNONMUNI
Violation Source: CIWQS,

Site ID: 349252
Site Name: Cerro Metal Products
Violation Date: 06-18-2009
Citation: California Water Code
Violation Description: Not reported
Violation Notes: 1Q07 DMR was received 759 days late on 6/12/09. Report was due 5/15/07.

Violation Division: Water Boards
Violation Program: NPDNONMUNI
Violation Source: CIWQS,

Site ID: 349252
Site Name: Cerro Metal Products
Violation Date: 06-18-2009
Citation: California Water Code
Violation Description: Not reported
Violation Notes: 4Q06 DMR was received 848 days late on 6/12/09. Report was due 2/15/07.

Violation Division: Water Boards
Violation Program: NPDNONMUNI
Violation Source: CIWQS,

Site ID: 349252
Site Name: Cerro Metal Products
Violation Date: 06-18-2009
Citation: California Water Code
Violation Description: Not reported
Violation Notes: 1Q06 DMR was received 652 days late on 02/26/08. Report was due 5/15/06.

Violation Division: Water Boards
Violation Program: NPDNONMUNI
Violation Source: CIWQS,

Site ID: 349252
Site Name: Cerro Metal Products
Violation Date: 06-18-2009
Citation: California Water Code
Violation Description: Not reported
Violation Notes: 2Q07 DMR was received 667 days late on 6/12/09. Report was due 8/15/07.

Violation Division: Water Boards
Violation Program: NPDNONMUNI
Violation Source: CIWQS,

Site ID: 349252
Site Name: Cerro Metal Products
Violation Date: 06-18-2009
Citation: California Water Code
Violation Description: Not reported
Violation Notes: 3Q07 DMR was received 575 days late on 6/12/09. Report was due 11/15/07.

Violation Division: Water Boards
Violation Program: NPDNONMUNI
Violation Source: CIWQS,

Map ID
Direction
Distance
Elevation

MAP FINDINGS

Site

Database(s)

EDR ID Number
EPA ID Number

CERRO METAL PRODUCTS COMPANY (Continued)

1000366149

Site ID: 349252
Site Name: Cerro Metal Products
Violation Date: 06-18-2009
Citation: California Water Code
Violation Description: Not reported
Violation Notes: 4Q07 DMR was received 483 days late on 6/12/09. Report was due 2/15/08.
Violation Division: Water Boards
Violation Program: NPDNONMUNI
Violation Source: CIWQS,

Site ID: 349252
Site Name: Cerro Metal Products
Violation Date: 06-18-2009
Citation: California Water Code
Violation Description: Not reported
Violation Notes: 3Q05 DMR was received 1,305 days late on 6/12/09. Report was due 11/15/05.
Violation Division: Water Boards
Violation Program: NPDNONMUNI
Violation Source: CIWQS,

Enforcement Action:

Site ID: 349252
Site Name: Cerro Metal Products
Site Address: 14900 GARFIELD
Site City: PARAMOUNT
Site Zip: 90723
Enf Action Date: 01-14-2008
Enf Action Type: Notice of Violation (Water)
Enf Action Description: Notice of Violation Letter (Informal)
Enf Action Notes: Not reported
Enf Action Division: Water Boards
Enf Action Program: UNSPEC
Enf Action Source: CIWQS,

Site ID: 349252
Site Name: Cerro Metal Products
Site Address: 14900 GARFIELD
Site City: PARAMOUNT
Site Zip: 90723
Enf Action Date: 12-19-2008
Enf Action Type: Expedited Payment Letter
Enf Action Description: Expedited Payment Letter where the Discharger Acknowledges Violations
Enf Action Notes: Not reported
Enf Action Division: Water Boards
Enf Action Program: UNSPEC
Enf Action Source: CIWQS,

Name: CERRO METAL PRODUCTS CO.
Address: 14900 SOUTH GARFIELD AVENUE
City, State, Zip: PARAMOUNT, CA 90723
Site ID: 219651
CERS ID: SL204891695
CERS Description: Cleanup Program Site

Map ID
 Direction
 Distance
 Elevation

MAP FINDINGS

Site

Database(s)

EDR ID Number
 EPA ID Number

CERRO METAL PRODUCTS COMPANY (Continued)

1000366149

Affiliation:

Affiliation Type Desc: Regional Board Caseworker
 Entity Name: REBECCA ORR - LOS ANGELES RWQCB (REGION 4)
 Entity Title: Not reported
 Affiliation Address: 320 W 4th St #200
 Affiliation City: LOS ANGELES
 Affiliation State: CA
 Affiliation Country: Not reported
 Affiliation Zip: Not reported
 Affiliation Phone: 2135766811,

AK213
North
1/2-1
0.838 mi.
4423 ft.

ARCO METALS
14900 SOUTH GARFIELD AVENUE
PARAMOUNT, CA 90723
Site 2 of 2 in cluster AK

CA BOND EXP. PLAN **S100833293**
N/A

Relative:
Higher
Actual:
75 ft.

CA BOND EXP. PLAN:
 Responsible Party: RESPONSIBLE PARTY-LEAD SITE CLEANUP WORKPLAN
 Project Revenue Source Company: Not reported
 Project Revenue Source Addr: Not reported
 Project Revenue Source City,St,Zip: Not reported
 Project Revenue Source Desc: DHS will be issuing an order or entering into an enforceable agreement with responsible parties. DHS has budgeted \$50,000 for its oversight/monitoring costs related to this project. DHS will recover 100 percent of its direct costs plus staff costs and overhead related to the project. The RPs will pay all costs related to investigation and remediation.
 Site Description: This is a metals manufacturing facility that stored used cutting oils and hydraulic fluids.
 Hazardous Waste Desc: Over a long period of time, several barrels in ARCO Metals' storage yard leaked used cutting oils and hydraulic fluids into the soil. Most of the contaminated soil has been removed. Additional testing of the site is proposed to verify that all the contaminated soil was removed.
 Threat To Public Health & Env: The site is fenced to prevent public access to the contaminated area. Preliminary test results from surface soil samples show low levels of oil and grease.
 Site Activity Status: The responsible party has excavated and redispersed of most of the hydrocarbon contaminated soil. The responsible party has agreed to fully characterize the nature and extent of any residual contamination. A workplan for additional soil sampling has been approved by DHS.

214
WNW
1/2-1
0.863 mi.
4554 ft.

MANUEL DOMINGUEZ HS/NEW RANCHO DOMINGUEZ
15301 SAN JOSE AVE/6500 COMPTON BLVD
COMPTON, CA 90221

ENVIROSTOR **S106387261**
SCH **N/A**

Relative:
Higher
Actual:
70 ft.

ENVIROSTOR:
 Name: MANUEL DOMINGUEZ HS/NEW RANCHO DOMINGUEZ
 Address: 15301 SAN JOSE AVE/6500 COMPTON BLVD
 City,State,Zip: COMPTON, CA 90221
 Facility ID: 19010009
 Status: Inactive - Needs Evaluation
 Status Date: 09/16/2011
 Site Code: 304195

Map ID
Direction
Distance
Elevation

MAP FINDINGS

Site

Database(s)

EDR ID Number
EPA ID Number

MANUEL DOMINGUEZ HS/NEW RANCHO DOMINGUEZ (Continued)

S106387261

Site Type: School Cleanup
Site Type Detailed: School
Acres: 38
NPL: NO
Regulatory Agencies: SMBRP
Lead Agency: SMBRP
Program Manager: Johnson Abraham
Supervisor: Shahir Haddad
Division Branch: Southern California Schools & Brownfields Outreach
Assembly: 63
Senate: 33
Special Program: Not reported
Restricted Use: NO
Site Mgmt Req: NONE SPECIFIED
Funding: School District
Latitude: 33.89187
Longitude: -118.1827
APN: 6239-03-382
Past Use: AGRICULTURAL - ROW CROPS
Potential COC: Arsenic
Confirmed COC: NONE SPECIFIED
Potential Description: SOIL
Alias Name: COMPTON UNIFIED SCHOOL DISTRICT
Alias Type: Alternate Name
Alias Name: COMPTON USD/EXIST. DOMINGUEZ HS SITE/VCA
Alias Type: Alternate Name
Alias Name: COMPTON USD/PROP. DOMINGUEZ ELEM SCH/VCA
Alias Type: Alternate Name
Alias Name: MANUEL DOMINGUEZ HI/NEW RANCH DOMINGUEZ
Alias Type: Alternate Name
Alias Name: MANUEL DOMINGUEZ HI/NEW RANCHO DOMINGUEZ
Alias Type: Alternate Name
Alias Name: MANUEL DOMINGUEZ HIGH SCHOOL
Alias Type: Alternate Name
Alias Name: MANUEL DOMINGUEZ HS/NEW RANCH DOMINGUEZ
Alias Type: Alternate Name
Alias Name: NEW RANCHO DOMINGUEZ ELEMENTARY SCHOOL
Alias Type: Alternate Name
Alias Name: 6239-03-382
Alias Type: APN
Alias Name: 110033608601
Alias Type: EPA (FRS #)
Alias Name: 304188
Alias Type: Project Code (Site Code)
Alias Name: 304195
Alias Type: Project Code (Site Code)
Alias Name: 19010009
Alias Type: Envirostor ID Number

Completed Info:

Completed Area Name: PROJECT WIDE
Completed Sub Area Name: Not reported
Completed Document Type: School Cleanup Agreement
Completed Date: 08/23/2004
Comments: Not reported

Completed Area Name: PROJECT WIDE
Completed Sub Area Name: Not reported

Map ID
Direction
Distance
Elevation

MAP FINDINGS

Site

Database(s)

EDR ID Number
EPA ID Number

MANUEL DOMINGUEZ HS/NEW RANCHO DOMINGUEZ (Continued)

S106387261

Completed Document Type: Environmental Oversight Agreement
Completed Date: 10/02/2000
Comments: Not reported

Completed Area Name: PROJECT WIDE
Completed Sub Area Name: Not reported
Completed Document Type: Inactive Status Letter
Completed Date: 07/30/2004
Comments: Not reported

Completed Area Name: PROJECT WIDE
Completed Sub Area Name: Not reported
Completed Document Type: Preliminary Endangerment Assessment Report
Completed Date: 04/24/2002
Comments: Not reported

Completed Area Name: PROJECT WIDE
Completed Sub Area Name: Not reported
Completed Document Type: Supplemental Site Investigation Report
Completed Date: 08/01/2003
Comments: Not reported

Completed Area Name: PROJECT WIDE
Completed Sub Area Name: Not reported
Completed Document Type: Supplemental Site Investigation Report
Completed Date: 11/04/2003
Comments: Not reported

Completed Area Name: PROJECT WIDE
Completed Sub Area Name: Not reported
Completed Document Type: Technical Report
Completed Date: 01/09/2004
Comments: Not reported

Completed Area Name: PROJECT WIDE
Completed Sub Area Name: Not reported
Completed Document Type: Preliminary Endangerment Assessment Workplan
Completed Date: 12/15/2000
Comments: Not reported

Completed Area Name: PROJECT WIDE
Completed Sub Area Name: Not reported
Completed Document Type: Cost Recovery Closeout Memo
Completed Date: 10/26/2011
Comments: Cleanup Program issued a CRU Memo to the Cost Recovery Unit.

Future Area Name: Not reported
Future Sub Area Name: Not reported
Future Document Type: Not reported
Future Due Date: Not reported
Schedule Area Name: Not reported
Schedule Sub Area Name: Not reported
Schedule Document Type: Not reported
Schedule Due Date: Not reported
Schedule Revised Date: Not reported

Map ID
Direction
Distance
Elevation

MAP FINDINGS

Site

Database(s)

EDR ID Number
EPA ID Number

MANUEL DOMINGUEZ HS/NEW RANCHO DOMINGUEZ (Continued)

S106387261

SCH:

Name: MANUEL DOMINGUEZ HS/NEW RANCHO DOMINGUEZ
Address: 15301 SAN JOSE AVE/6500 COMPTON BLVD
City,State,Zip: COMPTON, CA 90221
Facility ID: 19010009
Site Type: School Cleanup
Site Type Detail: School
Site Mgmt. Req.: NONE SPECIFIED
Acres: 38
National Priorities List: NO
Cleanup Oversight Agencies: SMBRP
Lead Agency: SMBRP
Lead Agency Description: DTSC - Site Cleanup Program
Project Manager: Johnson Abraham
Supervisor: Shahir Haddad
Division Branch: Southern California Schools & Brownfields Outreach
Site Code: 304195
Assembly: 63
Senate: 33
Special Program Status: Not reported
Status: Inactive - Needs Evaluation
Status Date: 09/16/2011
Restricted Use: NO
Funding: School District
Latitude: 33.89187
Longitude: -118.1827
APN: 6239-03-382
Past Use: AGRICULTURAL - ROW CROPS
Potential COC: Arsenic
Confirmed COC: NONE SPECIFIED
Potential Description: SOIL
Alias Name: COMPTON UNIFIED SCHOOL DISTRICT
Alias Type: Alternate Name
Alias Name: COMPTON USD/EXIST. DOMINGUEZ HS SITE/VCA
Alias Type: Alternate Name
Alias Name: COMPTON USD/PROP. DOMINGUEZ ELEM SCH/VCA
Alias Type: Alternate Name
Alias Name: MANUEL DOMINGUEZ HI/NEW RANCHO DOMINGUEZ
Alias Type: Alternate Name
Alias Name: MANUEL DOMINGUEZ HI/NEW RANCHO DOMINGUEZ
Alias Type: Alternate Name
Alias Name: MANUEL DOMINGUEZ HIGH SCHOOL
Alias Type: Alternate Name
Alias Name: MANUEL DOMINGUEZ HS/NEW RANCHO DOMINGUEZ
Alias Type: Alternate Name
Alias Name: NEW RANCHO DOMINGUEZ ELEMENTARY SCHOOL
Alias Type: Alternate Name
Alias Name: 6239-03-382
Alias Type: APN
Alias Name: 110033608601
Alias Type: EPA (FRS #)
Alias Name: 304188
Alias Type: Project Code (Site Code)
Alias Name: 304195
Alias Type: Project Code (Site Code)
Alias Name: 19010009

Map ID
Direction
Distance
Elevation

MAP FINDINGS

Site

Database(s)

EDR ID Number
EPA ID Number

MANUEL DOMINGUEZ HS/NEW RANCHO DOMINGUEZ (Continued)

S106387261

Alias Type:	Envirostor ID Number
Completed Info:	
Completed Area Name:	PROJECT WIDE
Completed Sub Area Name:	Not reported
Completed Document Type:	School Cleanup Agreement
Completed Date:	08/23/2004
Comments:	Not reported
Completed Area Name:	PROJECT WIDE
Completed Sub Area Name:	Not reported
Completed Document Type:	Environmental Oversight Agreement
Completed Date:	10/02/2000
Comments:	Not reported
Completed Area Name:	PROJECT WIDE
Completed Sub Area Name:	Not reported
Completed Document Type:	Inactive Status Letter
Completed Date:	07/30/2004
Comments:	Not reported
Completed Area Name:	PROJECT WIDE
Completed Sub Area Name:	Not reported
Completed Document Type:	Preliminary Endangerment Assessment Report
Completed Date:	04/24/2002
Comments:	Not reported
Completed Area Name:	PROJECT WIDE
Completed Sub Area Name:	Not reported
Completed Document Type:	Supplemental Site Investigation Report
Completed Date:	08/01/2003
Comments:	Not reported
Completed Area Name:	PROJECT WIDE
Completed Sub Area Name:	Not reported
Completed Document Type:	Supplemental Site Investigation Report
Completed Date:	11/04/2003
Comments:	Not reported
Completed Area Name:	PROJECT WIDE
Completed Sub Area Name:	Not reported
Completed Document Type:	Technical Report
Completed Date:	01/09/2004
Comments:	Not reported
Completed Area Name:	PROJECT WIDE
Completed Sub Area Name:	Not reported
Completed Document Type:	Preliminary Endangerment Assessment Workplan
Completed Date:	12/15/2000
Comments:	Not reported
Completed Area Name:	PROJECT WIDE
Completed Sub Area Name:	Not reported
Completed Document Type:	Cost Recovery Closeout Memo
Completed Date:	10/26/2011
Comments:	Cleanup Program issued a CRU Memo to the Cost Recovery Unit.
Future Area Name:	Not reported

Map ID
 Direction
 Distance
 Elevation

MAP FINDINGS

Site

Database(s)

EDR ID Number
 EPA ID Number

MANUEL DOMINGUEZ HS/NEW RANCHO DOMINGUEZ (Continued)

S106387261

Future Sub Area Name: Not reported
 Future Document Type: Not reported
 Future Due Date: Not reported
 Schedule Area Name: Not reported
 Schedule Sub Area Name: Not reported
 Schedule Document Type: Not reported
 Schedule Due Date: Not reported
 Schedule Revised Date: Not reported

215
ENE
1/2-1
0.873 mi.
4608 ft.

PROGRESS SCHOOL SITE
15600 DOWNEY AVENUE
PARAMOUNT, CA 90723

ENVIROSTOR
SCH
CERS

S118756620
N/A

Relative:
Higher
Actual:
71 ft.

ENVIROSTOR:
 Name: PROGRESS SCHOOL SITE
 Address: 15600 DOWNEY AVENUE
 City,State,Zip: PARAMOUNT, CA 90723
 Facility ID: 19880051
 Status: No Action Required
 Status Date: 04/13/2000
 Site Code: 304091
 Site Type: School Investigation
 Site Type Detailed: School
 Acres: 13.5
 NPL: NO
 Regulatory Agencies: DTSC
 Lead Agency: DTSC
 Program Manager: Not reported
 Supervisor: Mark Malinowski
 Division Branch: Southern California Schools & Brownfields Outreach
 Assembly: 63
 Senate: 33
 Special Program: Not reported
 Restricted Use: NO
 Site Mgmt Req: NONE SPECIFIED
 Funding: School District
 Latitude: 33.89197
 Longitude: -118.1513
 APN: NONE SPECIFIED
 Past Use: RESIDENTIAL AREA
 Potential COC: NONE SPECIFIED No Contaminants found
 Confirmed COC: NONE SPECIFIED
 Potential Description: NMA
 Alias Name: PARAMOUNT UNIFIED SCHOOL DISTRICT
 Alias Type: Alternate Name
 Alias Name: PARAMOUNT USD-PROGRESS PK/JEFFERSON/VCA
 Alias Type: Alternate Name
 Alias Name: PARAMOUNT USD-PROGRESS SCHOOL
 Alias Type: Alternate Name
 Alias Name: PROGRESS SCHOOL SITE
 Alias Type: Alternate Name
 Alias Name: 304003
 Alias Type: Project Code (Site Code)
 Alias Name: 304091
 Alias Type: Project Code (Site Code)
 Alias Name: 19880051

Map ID
Direction
Distance
Elevation

MAP FINDINGS

Site

Database(s)

EDR ID Number
EPA ID Number

PROGRESS SCHOOL SITE (Continued)

S118756620

Alias Type: Envirostor ID Number
Completed Info:
Completed Area Name: PROJECT WIDE
Completed Sub Area Name: Not reported
Completed Document Type: Site Inspections/Visit (Non LUR)
Completed Date: 04/07/2000
Comments: Not reported

Completed Area Name: PROJECT WIDE
Completed Sub Area Name: Not reported
Completed Document Type: Cost Recovery Closeout Memo
Completed Date: 06/28/2000
Comments: Not reported

Completed Area Name: PROJECT WIDE
Completed Sub Area Name: Not reported
Completed Document Type: Phase 1
Completed Date: 01/12/2000
Comments: Not reported

Completed Area Name: PROJECT WIDE
Completed Sub Area Name: Not reported
Completed Document Type: Phase 1
Completed Date: 04/13/2000
Comments: Not reported

Future Area Name: Not reported
Future Sub Area Name: Not reported
Future Document Type: Not reported
Future Due Date: Not reported
Schedule Area Name: Not reported
Schedule Sub Area Name: Not reported
Schedule Document Type: Not reported
Schedule Due Date: Not reported
Schedule Revised Date: Not reported

SCH:

Name: PROGRESS SCHOOL SITE
Address: 15600 DOWNEY AVENUE
City,State,Zip: PARAMOUNT, CA 90723
Facility ID: 19880051
Site Type: School Investigation
Site Type Detail: School
Site Mgmt. Req.: NONE SPECIFIED
Acres: 13.5
National Priorities List: NO
Cleanup Oversight Agencies: DTSC
Lead Agency: DTSC
Lead Agency Description: * DTSC
Project Manager: Not reported
Supervisor: Mark Malinowski
Division Branch: Southern California Schools & Brownfields Outreach
Site Code: 304091
Assembly: 63
Senate: 33

Map ID
Direction
Distance
Elevation

MAP FINDINGS

Site

Database(s)

EDR ID Number
EPA ID Number

PROGRESS SCHOOL SITE (Continued)

S118756620

Special Program Status: Not reported
Status: No Action Required
Status Date: 04/13/2000
Restricted Use: NO
Funding: School District
Latitude: 33.89197
Longitude: -118.1513
APN: NONE SPECIFIED
Past Use: RESIDENTIAL AREA
Potential COC: NONE SPECIFIED, No Contaminants found
Confirmed COC: NONE SPECIFIED
Potential Description: NMA
Alias Name: PARAMOUNT UNIFIED SCHOOL DISTRICT
Alias Type: Alternate Name
Alias Name: PARAMOUNT USD-PROGRESS PK/JEFFERSON/VCA
Alias Type: Alternate Name
Alias Name: PARAMOUNT USD-PROGRESS SCHOOL
Alias Type: Alternate Name
Alias Name: PROGRESS SCHOOL SITE
Alias Type: Alternate Name
Alias Name: 304003
Alias Type: Project Code (Site Code)
Alias Name: 304091
Alias Type: Project Code (Site Code)
Alias Name: 19880051
Alias Type: Envirostor ID Number

Completed Info:

Completed Area Name: PROJECT WIDE
Completed Sub Area Name: Not reported
Completed Document Type: Site Inspections/Visit (Non LUR)
Completed Date: 04/07/2000
Comments: Not reported

Completed Area Name: PROJECT WIDE
Completed Sub Area Name: Not reported
Completed Document Type: Cost Recovery Closeout Memo
Completed Date: 06/28/2000
Comments: Not reported

Completed Area Name: PROJECT WIDE
Completed Sub Area Name: Not reported
Completed Document Type: Phase 1
Completed Date: 01/12/2000
Comments: Not reported

Completed Area Name: PROJECT WIDE
Completed Sub Area Name: Not reported
Completed Document Type: Phase 1
Completed Date: 04/13/2000
Comments: Not reported

Future Area Name: Not reported
Future Sub Area Name: Not reported
Future Document Type: Not reported
Future Due Date: Not reported
Schedule Area Name: Not reported
Schedule Sub Area Name: Not reported

Map ID
 Direction
 Distance
 Elevation

MAP FINDINGS

Site

Database(s)

EDR ID Number
 EPA ID Number

PROGRESS SCHOOL SITE (Continued)

S118756620

Schedule Document Type: Not reported
 Schedule Due Date: Not reported
 Schedule Revised Date: Not reported

CERS:

Name: PROGRESS SCHOOL SITE
 Address: 15600 DOWNEY AVENUE
 City,State,Zip: PARAMOUNT, CA 90723
 Site ID: 371504
 CERS ID: 19880051
 CERS Description: School Investigation

Affiliation:

Affiliation Type Desc: Supervisor
 Entity Name: MARK MALINOWSKI
 Entity Title: Not reported
 Affiliation Address: Not reported
 Affiliation City: Not reported
 Affiliation State: Not reported
 Affiliation Country: Not reported
 Affiliation Zip: Not reported
 Affiliation Phone: ,

216
ESE
1/2-1
0.884 mi.
4666 ft.

QLX PHOTOPROCESSING
3400 E. 70TH STREET
LONG BEACH, CA 90805

ENVIROSTOR **U001565937**
HIST UST **N/A**

Relative:
Lower
Actual:
65 ft.

ENVIROSTOR:
 Name: QLX PHOTOPROCESSING
 Address: 3400 E. 70TH STREET
 City,State,Zip: LONG BEACH, CA 90805
 Facility ID: 71002905
 Status: Refer: Other Agency
 Status Date: Not reported
 Site Code: Not reported
 Site Type: Tiered Permit
 Site Type Detailed: Tiered Permit
 Acres: Not reported
 NPL: NO
 Regulatory Agencies: NONE SPECIFIED
 Lead Agency: NONE SPECIFIED
 Program Manager: Not reported
 Supervisor: Not reported
 Division Branch: Cleanup Chatsworth
 Assembly: 63
 Senate: 33
 Special Program: Not reported
 Restricted Use: NO
 Site Mgmt Req: NONE SPECIFIED
 Funding: Not reported
 Latitude: 33.88143
 Longitude: -118.1521
 APN: NONE SPECIFIED
 Past Use: NONE SPECIFIED
 Potential COC: NONE SPECIFIED

Map ID
Direction
Distance
Elevation

MAP FINDINGS

Site

Database(s)

EDR ID Number
EPA ID Number

QLX PHOTOPROCESSING (Continued)

U001565937

Confirmed COC: NONE SPECIFIED
Potential Description: NONE SPECIFIED
Alias Name: CAD981665359
Alias Type: EPA Identification Number
Alias Name: 110002742426
Alias Type: EPA (FRS #)
Alias Name: 71002905
Alias Type: Envirostor ID Number

Completed Info:

Completed Area Name: Not reported
Completed Sub Area Name: Not reported
Completed Document Type: Not reported
Completed Date: Not reported
Comments: Not reported

Future Area Name: Not reported
Future Sub Area Name: Not reported
Future Document Type: Not reported
Future Due Date: Not reported
Schedule Area Name: Not reported
Schedule Sub Area Name: Not reported
Schedule Document Type: Not reported
Schedule Due Date: Not reported
Schedule Revised Date: Not reported

HIST UST:

Name: BERKEY FILM PROCESSING
Address: 3400 E 70TH ST
City,State,Zip: LONG BEACH, CA 90805
File Number: 0002670D
URL: <http://geotracker.waterboards.ca.gov/ustpdfs/pdf/0002670D.pdf>
Region: STATE
Facility ID: 00000064927
Facility Type: Other
Other Type: PHOTO FINISHING
Contact Name: TONY IVIC-PLANT MANAGER
Telephone: 2136345831
Owner Name: BERKEY FILM PROCESSING
Owner Address: 3400 E. 70TH ST
Owner City,St,Zip: LONG BEACH, CA 90805
Total Tanks: 0001

Tank Num: 001
Container Num: 1
Year Installed: 1972
Tank Capacity: 00010000
Tank Used for: PRODUCT
Type of Fuel: UNLEADED
Container Construction Thickness: Not reported
Leak Detection: None

Click here for Geo Tracker PDF:

Map ID
Direction
Distance
Elevation

MAP FINDINGS

Site

Database(s)

EDR ID Number
EPA ID Number

217
South
1/2-1
0.908 mi.
4795 ft.

GAF CORPORATION - LONG BEACH
2340 ARTESIA STREET
LONG BEACH, CA 90801

HWP S109467242
CERS N/A

Relative:
Lower
Actual:
62 ft.

HWP:
EPA ID: CAD008493900
Name: GAF CORPORATION - LONG BEACH
Address: 2340 ARTESIA STREET
Cleanup Status: PROTECTIVE FILER
Latitude: 33.87440
Longitude: -118.1644
Facility Type: Historical - Non-Operating
Facility Size: Not reported
Supervisor: Not reported
Site Code: Not reported
Senate District: 33
Assembly District: 63
Public Information Officer: Not reported
Commercial Offsite Facility Types: Not reported
Quarterly Update: Not reported
Project Manager Lead: Not reported
Project Manager: Not reported
Permit Type: RCRA
Permit Effective Date: Not reported
Permit Expiration Date: Not reported
Calenviroscreen Score: 96-100% (highest scores)
Total Planned Hours: Not reported
Total Planned Amount: Not reported
Total Actual Hours: Not reported

Activities:
EPA ID: CAD008493900
Facility Type: Historical - Non-Operating
Facility Name: GAF CORPORATION - LONG BEACH
Project Manager: Not reported
Project Manager Lead: Not reported
Supervisor: Not reported
Facility Status: PROTECTIVE FILER
Activity Type: Protective Filer Status
Permit Being Renewed: Not reported
Permit Being Modified: Not reported
Final Date: Not reported
Type: Not reported
Title Description: Not reported
Due Date: Not reported
Comments: It was determined this facility was a protective filer. See related documents.
Unit Names: CONTAIN1
Event Description: Protective Filer Status - PROTECTIVE FILER (APPROVED)
Actual Date: 07/16/1981

EPA ID: CAD008493900
Facility Type: Historical - Non-Operating
Facility Name: GAF CORPORATION - LONG BEACH
Project Manager: Not reported
Project Manager Lead: Not reported
Supervisor: Not reported
Facility Status: PROTECTIVE FILER

Map ID
Direction
Distance
Elevation

MAP FINDINGS

Site

Database(s)

EDR ID Number
EPA ID Number

GAF CORPORATION - LONG BEACH (Continued)

S109467242

Activity Type: Protective Filer Status
Permit Being Renewed: Not reported
Permit Being Modified: Not reported
Final Date: Not reported
Type: Not reported
Title Description: Not reported
Due Date: Not reported
Comments: It was determined this facility was a protective filer. See related documents.
Unit Names: CONTAIN1
Event Description: Protective Filer Status - PROTECTIVE FILER (RECEIVED)
Actual Date: 07/10/1981

CERS:

Name: GAF CORPORATION - LONG BEACH
Address: 2340 ARTESIA STREET
City,State,Zip: LONG BEACH, CA 908010000
Site ID: 259074
CERS ID: CAD008493900
CERS Description: Hazardous Waste

Affiliation:

Affiliation Type Desc: Facility Contact
Entity Name: SURVEY LETTER UNDELIV 11-21-94
Entity Title: Not reported
Affiliation Address: 140 WEST 51ST STREET
Affiliation City: NEW YORK
Affiliation State: NY
Affiliation Country: Not reported
Affiliation Zip: 100200000
Affiliation Phone: 2126215000,

Affiliation Type Desc: Facility Owner
Entity Name: GAF CORPORATION
Entity Title: Not reported
Affiliation Address: 140 WEST 51ST STREET
Affiliation City: NEW YORK
Affiliation State: NY
Affiliation Country: Not reported
Affiliation Zip: 100200000
Affiliation Phone: 2126215000,

Map ID
 Direction
 Distance
 Elevation

MAP FINDINGS

Site

Database(s)

EDR ID Number
 EPA ID Number

AL218
SSE
1/2-1
0.919 mi.
4854 ft.

Relative:
Lower

Actual:
61 ft.

EDGINGTON OIL COMPANY
2400 E. ARTESIA BOULEVARD
LONG BEACH, CA 90805

Site 1 of 2 in cluster AL

RCRA-SQG **1000257693**
ENVIROSTOR **CAD008253957**
LUST
CPS-SLIC
UST
CHMIRS
TSCA
US AIRS
Cortese
ENF
HIST CORTESE
NPDES
CIWQS

RCRA-SQG:

Date Form Received by Agency:	20040212
Handler Name:	EDGINGTON OIL COMPANY
Handler Address:	2400 E. ARTESIA BOULEVARD
Handler City,State,Zip:	LONG BEACH, CA 90805
EPA ID:	CAD008253957
Contact Name:	ROBERT N CIMBALO
Contact Address:	Not reported
Contact City,State,Zip:	Not reported
Contact Telephone:	562-423-1465
Contact Fax:	Not reported
Contact Email:	BOBC@COMPUMETLINK.COM
Contact Title:	Not reported
EPA Region:	09
Land Type:	Private
Federal Waste Generator Description:	Small Quantity Generator
Non-Notifier:	Not reported
Biennial Report Cycle:	Not reported
Accessibility:	Not reported
Active Site Indicator:	Handler Activities
State District Owner:	Not reported
State District:	Not reported
Mailing Address:	2400 E. ARTESIA BOULEVARD
Mailing City,State,Zip:	LONG BEACH, CA 90805
Owner Name:	EDGINGTON OIL COMPANY
Owner Type:	Private
Operator Name:	EDGINGTON OIL COMPANY
Operator Type:	Private
Short-Term Generator Activity:	No
Importer Activity:	No
Mixed Waste Generator:	No
Transporter Activity:	No
Transfer Facility Activity:	No
Recycler Activity with Storage:	No
Small Quantity On-Site Burner Exemption:	No
Smelting Melting and Refining Furnace Exemption:	No
Underground Injection Control:	No
Off-Site Waste Receipt:	No
Universal Waste Indicator:	No
Universal Waste Destination Facility:	No
Federal Universal Waste:	No
Active Site Fed-Reg Treatment Storage and Disposal Facility:	Not reported
Active Site Converter Treatment storage and Disposal Facility:	Not reported
Active Site State-Reg Treatment Storage and Disposal Facility:	Not reported
Active Site State-Reg Handler:	---

Map ID
Direction
Distance
Elevation

MAP FINDINGS

Site

Database(s)

EDR ID Number
EPA ID Number

EDGINGTON OIL COMPANY (Continued)

1000257693

Federal Facility Indicator:	Not reported
Hazardous Secondary Material Indicator:	NN
Sub-Part K Indicator:	Not reported
Commercial TSD Indicator:	No
Treatment Storage and Disposal Type:	Not reported
2018 GPRA Permit Baseline:	Not Accomplished
2018 GPRA Renewals Baseline:	Not on the Baseline
Permit Renewals Workload Universe:	Not reported
Permit Workload Universe:	Not reported
Permit Progress Universe:	Not reported
Post-Closure Workload Universe:	Not reported
Closure Workload Universe:	Not reported
202 GPRA Corrective Action Baseline:	No
Corrective Action Workload Universe:	No
Subject to Corrective Action Universe:	No
Non-TSDFs Where RCRA CA has Been Imposed Universe:	No
TSDFs Potentially Subject to CA Under 3004 (u)/(v) Universe:	No
TSDFs Only Subject to CA under Discretionary Auth Universe:	No
Corrective Action Priority Ranking:	No NCAPS ranking
Environmental Control Indicator:	No
Institutional Control Indicator:	No
Human Exposure Controls Indicator:	Not reported
Groundwater Controls Indicator:	Not reported
Operating TSDF Universe:	Not reported
Full Enforcement Universe:	Not reported
Significant Non-Complier Universe:	No
Unaddressed Significant Non-Complier Universe:	No
Addressed Significant Non-Complier Universe:	No
Significant Non-Complier With a Compliance Schedule Universe:	No
Financial Assurance Required:	Not reported
Handler Date of Last Change:	20060905
Recognized Trader-Importer:	No
Recognized Trader-Exporter:	No
Importer of Spent Lead Acid Batteries:	No
Exporter of Spent Lead Acid Batteries:	No
Recycler Activity Without Storage:	Not reported
Manifest Broker:	Not reported
Sub-Part P Indicator:	No

Biennial: List of Years

Year: 2003

[Click Here for Biennial Reporting System Data:](#)

Year: 2001

[Click Here for Biennial Reporting System Data:](#)

Hazardous Waste Summary:

Waste Code: D001
Waste Description: IGNITABLE WASTE

Waste Code: D005
Waste Description: BARIUM

Waste Code: D007
Waste Description: CHROMIUM

Map ID
 Direction
 Distance
 Elevation

MAP FINDINGS

Site

Database(s)

EDR ID Number
 EPA ID Number

EDGINGTON OIL COMPANY (Continued)

1000257693

Waste Code: D008
 Waste Description: LEAD

Waste Code: D019
 Waste Description: CARBON TETRACHLORIDE

Waste Code: F002
 Waste Description: THE FOLLOWING SPENT HALOGENATED SOLVENTS: TETRACHLOROETHYLENE, METHYLENE CHLORIDE, TRICHLOROETHYLENE, 1,1,1-TRICHLOROETHANE, CHLOROBENZENE, 1,1,2-TRICHLORO-1,2,2-TRIFLUOROETHANE, ORTHO-DICHLOROBENZENE, TRICHLOROFLUOROMETHANE, AND 1,1,2, TRICHLOROETHANE; ALL SPENT SOLVENT MIXTURES/BLENDS CONTAINING, BEFORE USE, A TOTAL OF TEN PERCENT OR MORE (BY VOLUME) OF ONE OR MORE OF THE ABOVE HALOGENATED SOLVENTS OR THOSE SOLVENTS LISTED IN F001, F004, AND F005; AND STILL BOTTOMS FROM THE RECOVERY OF THESE SPENT SOLVENTS AND SPENT SOLVENT MIXTURES.

Waste Code: F037
 Waste Description: PETROLEUM REFINERY PRIMARY OIL/WATER/SOLIDS SEPARATION SLUDGE - ANY SLUDGE GENERATED FROM THE GRAVITATIONAL SEPARATION OF OIL/WATER/SOLIDS DURING THE STORAGE OR TREATMENT OF PROCESS WASTEWATERS AND OILY COOLING WASTEWATERS FROM PETROLEUM REFINERIES. SUCH SLUDGES INCLUDE, BUT ARE NOT LIMITED TO, THOSE GENERATED IN OIL/WATER/SOLIDS SEPARATORS; TANKS AND IMPOUNDMENTS; DITCHES AND OTHER CONVEYANCES; SUMPS; AND STORM WATER UNITS RECEIVING DRY WEATHER FLOW. SLUDGES GENERATED IN STORM WATER UNITS THAT DO NOT RECEIVE DRY WEATHER FLOW, SLUDGES GENERATED IN AGGRESSIVE BIOLOGICAL TREATMENT UNITS AS DEFINED IN SECTION 261.31(B)(2) (INCLUDING SLUDGES GENERATED IN ONE OR MORE ADDITIONAL UNITS AFTER WASTEWATERS HAVE BEEN TREATED IN AGGRESSIVE BIOLOGICAL TREATMENT UNITS), AND K051 WASTES ARE EXEMPTED FROM THIS LISTING.

Waste Code: K169
 Waste Description: K169

Waste Code: P030
 Waste Description: CYANIDES (SOLUBLE CYANIDE SALTS), NOT OTHERWISE SPECIFIED

Handler - Owner Operator:

Owner/Operator Indicator:	Operator
Owner/Operator Name:	EDGINGTON OIL COMPANY
Legal Status:	Private
Date Became Current:	19921101
Date Ended Current:	Not reported
Owner/Operator Address:	Not reported
Owner/Operator City,State,Zip:	Not reported
Owner/Operator Telephone:	Not reported
Owner/Operator Telephone Ext:	Not reported
Owner/Operator Fax:	Not reported
Owner/Operator Email:	Not reported

Owner/Operator Indicator:	Owner
Owner/Operator Name:	EDGINGTON OIL COMPANY
Legal Status:	Private
Date Became Current:	19921101
Date Ended Current:	Not reported
Owner/Operator Address:	2400 E ARTESIA BOULEVARD

Map ID
Direction
Distance
Elevation

MAP FINDINGS

Site

Database(s)

EDR ID Number
EPA ID Number

EDGINGTON OIL COMPANY (Continued)

1000257693

Owner/Operator City,State,Zip: LONG BEACH, CA 90805
Owner/Operator Telephone: Not reported
Owner/Operator Telephone Ext: Not reported
Owner/Operator Fax: Not reported
Owner/Operator Email: Not reported

Owner/Operator Indicator: Owner
Owner/Operator Name: APEX OIL CO
Legal Status: Private
Date Became Current: Not reported
Date Ended Current: Not reported
Owner/Operator Address: 8182 MARYLAND AVE
Owner/Operator City,State,Zip: ST LOUIS, MO 63105
Owner/Operator Telephone: 314-889-9600
Owner/Operator Telephone Ext: Not reported
Owner/Operator Fax: Not reported
Owner/Operator Email: Not reported

Owner/Operator Indicator: Owner
Owner/Operator Name: EDGINGTON OIL COMPANY
Legal Status: Private
Date Became Current: 19921101
Date Ended Current: Not reported
Owner/Operator Address: 2400 E ARTESIA BOULEVARD
Owner/Operator City,State,Zip: LONG BEACH, CA 90805
Owner/Operator Telephone: Not reported
Owner/Operator Telephone Ext: Not reported
Owner/Operator Fax: Not reported
Owner/Operator Email: Not reported

Owner/Operator Indicator: Operator
Owner/Operator Name: NOT REQUIRED
Legal Status: Private
Date Became Current: Not reported
Date Ended Current: Not reported
Owner/Operator Address: NOT REQUIRED
Owner/Operator City,State,Zip: NOT REQUIRED, ME 99999
Owner/Operator Telephone: 415-555-1212
Owner/Operator Telephone Ext: Not reported
Owner/Operator Fax: Not reported
Owner/Operator Email: Not reported

Owner/Operator Indicator: Operator
Owner/Operator Name: EDGINGTON OIL COMPANY
Legal Status: Private
Date Became Current: 19921101
Date Ended Current: Not reported
Owner/Operator Address: Not reported
Owner/Operator City,State,Zip: Not reported
Owner/Operator Telephone: Not reported
Owner/Operator Telephone Ext: Not reported
Owner/Operator Fax: Not reported
Owner/Operator Email: Not reported

Historic Generators:
Receive Date: 19960901
Handler Name: EDGINGTON OIL COMPANY

Map ID
Direction
Distance
Elevation

MAP FINDINGS

Site

Database(s)

EDR ID Number
EPA ID Number

EDGINGTON OIL COMPANY (Continued)

1000257693

Federal Waste Generator Description: Large Quantity Generator
State District Owner: Not reported
Large Quantity Handler of Universal Waste: No
Recognized Trader Importer: No
Recognized Trader Exporter: No
Spent Lead Acid Battery Importer: No
Spent Lead Acid Battery Exporter: No
Current Record: No
Non Storage Recycler Activity: Not reported
Electronic Manifest Broker: Not reported

Receive Date: 20040212
Handler Name: EDGINGTON OIL COMPANY
Federal Waste Generator Description: Small Quantity Generator
State District Owner: Not reported
Large Quantity Handler of Universal Waste: No
Recognized Trader Importer: No
Recognized Trader Exporter: No
Spent Lead Acid Battery Importer: No
Spent Lead Acid Battery Exporter: No
Current Record: Yes
Non Storage Recycler Activity: Not reported
Electronic Manifest Broker: Not reported

Receive Date: 19991117
Handler Name: EDGINGTON OIL COMPANY
Federal Waste Generator Description: Large Quantity Generator
State District Owner: Not reported
Large Quantity Handler of Universal Waste: No
Recognized Trader Importer: No
Recognized Trader Exporter: No
Spent Lead Acid Battery Importer: No
Spent Lead Acid Battery Exporter: No
Current Record: No
Non Storage Recycler Activity: Not reported
Electronic Manifest Broker: Not reported

Receive Date: 19941101
Handler Name: EDGINGTON OIL CO.
Federal Waste Generator Description: Large Quantity Generator
State District Owner: Not reported
Large Quantity Handler of Universal Waste: No
Recognized Trader Importer: No
Recognized Trader Exporter: No
Spent Lead Acid Battery Importer: No
Spent Lead Acid Battery Exporter: No
Current Record: No
Non Storage Recycler Activity: Not reported
Electronic Manifest Broker: Not reported

Receive Date: 19960222
Handler Name: EDGINGTON OIL COMPANY
Federal Waste Generator Description: Large Quantity Generator
State District Owner: Not reported
Large Quantity Handler of Universal Waste: No
Recognized Trader Importer: No
Recognized Trader Exporter: No

Map ID
Direction
Distance
Elevation

MAP FINDINGS

Site

Database(s)

EDR ID Number
EPA ID Number

EDGINGTON OIL COMPANY (Continued)

1000257693

Spent Lead Acid Battery Importer:	No
Spent Lead Acid Battery Exporter:	No
Current Record:	No
Non Storage Recycler Activity:	Not reported
Electronic Manifest Broker:	Not reported
Receive Date:	19990304
Handler Name:	EDGINGTON OIL COMPANY
Federal Waste Generator Description:	Large Quantity Generator
State District Owner:	Not reported
Large Quantity Handler of Universal Waste:	No
Recognized Trader Importer:	No
Recognized Trader Exporter:	No
Spent Lead Acid Battery Importer:	No
Spent Lead Acid Battery Exporter:	No
Current Record:	No
Non Storage Recycler Activity:	Not reported
Electronic Manifest Broker:	Not reported
Receive Date:	20001012
Handler Name:	EDGINGTON OIL COMPANY
Federal Waste Generator Description:	Large Quantity Generator
State District Owner:	Not reported
Large Quantity Handler of Universal Waste:	No
Recognized Trader Importer:	No
Recognized Trader Exporter:	No
Spent Lead Acid Battery Importer:	No
Spent Lead Acid Battery Exporter:	No
Current Record:	No
Non Storage Recycler Activity:	Not reported
Electronic Manifest Broker:	Not reported
Receive Date:	20020201
Handler Name:	EDGINGTON OIL COMPANY
Federal Waste Generator Description:	Large Quantity Generator
State District Owner:	Not reported
Large Quantity Handler of Universal Waste:	No
Recognized Trader Importer:	No
Recognized Trader Exporter:	No
Spent Lead Acid Battery Importer:	No
Spent Lead Acid Battery Exporter:	No
Current Record:	No
Non Storage Recycler Activity:	Not reported
Electronic Manifest Broker:	Not reported
Receive Date:	20040212
Handler Name:	EDGINGTON OIL COMPANY
Federal Waste Generator Description:	Large Quantity Generator
State District Owner:	Not reported
Large Quantity Handler of Universal Waste:	No
Recognized Trader Importer:	No
Recognized Trader Exporter:	No
Spent Lead Acid Battery Importer:	No
Spent Lead Acid Battery Exporter:	No
Current Record:	No
Non Storage Recycler Activity:	Not reported
Electronic Manifest Broker:	Not reported

Map ID
 Direction
 Distance
 Elevation

MAP FINDINGS

Site

Database(s)

EDR ID Number
 EPA ID Number

EDGINGTON OIL COMPANY (Continued)

1000257693

List of NAICS Codes and Descriptions:

NAICS Code:	32411
NAICS Description:	PETROLEUM REFINERIES
NAICS Code:	324121
NAICS Description:	ASPHALT PAVING MIXTURE AND BLOCK MANUFACTURING
NAICS Code:	325998
NAICS Description:	ALL OTHER MISCELLANEOUS CHEMICAL PRODUCT AND PREPARATION MANUFACTURING
NAICS Code:	48411
NAICS Description:	GENERAL FREIGHT TRUCKING, LOCAL

Facility Has Received Notices of Violation:

Found Violation:	Yes
Agency Which Determined Violation:	State
Violation Short Description:	Generators - General
Date Violation was Determined:	19850325
Actual Return to Compliance Date:	19850715
Return to Compliance Qualifier:	Observed
Violation Responsible Agency:	State
Scheduled Compliance Date:	19850421
Enforcement Identifier:	001
Date of Enforcement Action:	19850321
Enforcement Responsible Agency:	State
Enforcement Docket Number:	Not reported
Enforcement Attorney:	Not reported
Corrective Action Component:	No
Appeal Initiated Date:	Not reported
Appeal Resolution Date:	Not reported
Disposition Status Date:	Not reported
Disposition Status:	Not reported
Disposition Status Description:	Not reported
Consent/Final Order Sequence Number:	Not reported
Consent/Final Order Respondent Name:	Not reported
Consent/Final Order Lead Agency:	Not reported
Enforcement Type:	WRITTEN INFORMAL
Enforcement Responsible Person:	R9STA
Enforcement Responsible Sub-Organization:	Not reported
SEP Sequence Number:	Not reported
SEP Expenditure Amount:	Not reported
SEP Scheduled Completion Date:	Not reported
SEP Actual Date:	Not reported
SEP Defaulted Date:	Not reported
SEP Type:	Not reported
SEP Type Description:	Not reported
Proposed Amount:	Not reported
Final Monetary Amount:	Not reported
Paid Amount:	Not reported
Final Count:	Not reported
Final Amount:	Not reported
Found Violation:	Yes
Agency Which Determined Violation:	State
Violation Short Description:	TSD - Financial Requirements
Date Violation was Determined:	19940428

Map ID
Direction
Distance
Elevation

MAP FINDINGS

Site

Database(s)

EDR ID Number
EPA ID Number

EDGINGTON OIL COMPANY (Continued)

1000257693

Actual Return to Compliance Date: 19940826
Return to Compliance Qualifier: Observed
Violation Responsible Agency: State
Scheduled Compliance Date: Not reported
Enforcement Identifier: 003
Date of Enforcement Action: 19941014
Enforcement Responsible Agency: State
Enforcement Docket Number: Not reported
Enforcement Attorney: Not reported
Corrective Action Component: No
Appeal Initiated Date: Not reported
Appeal Resolution Date: Not reported
Disposition Status Date: Not reported
Disposition Status: Not reported
Disposition Status Description: Not reported
Consent/Final Order Sequence Number: Not reported
Consent/Final Order Respondent Name: Not reported
Consent/Final Order Lead Agency: Not reported
Enforcement Type: INITIAL 3008(A) COMPLIANCE
Enforcement Responsible Person: R9STA
Enforcement Responsible Sub-Organization: Not reported
SEP Sequence Number: Not reported
SEP Expenditure Amount: Not reported
SEP Scheduled Completion Date: Not reported
SEP Actual Date: Not reported
SEP Defaulted Date: Not reported
SEP Type: Not reported
SEP Type Description: Not reported
Proposed Amount: 171240
Final Monetary Amount: Not reported
Paid Amount: Not reported
Final Count: Not reported
Final Amount: Not reported

Found Violation: Yes
Agency Which Determined Violation: State
Violation Short Description: Generators - General
Date Violation was Determined: 20050518
Actual Return to Compliance Date: 20050528
Return to Compliance Qualifier: Observed
Violation Responsible Agency: State
Scheduled Compliance Date: Not reported
Enforcement Identifier: 501
Date of Enforcement Action: 20050518
Enforcement Responsible Agency: State
Enforcement Docket Number: Not reported
Enforcement Attorney: Not reported
Corrective Action Component: No
Appeal Initiated Date: Not reported
Appeal Resolution Date: Not reported
Disposition Status Date: Not reported
Disposition Status: Not reported
Disposition Status Description: Not reported
Consent/Final Order Sequence Number: Not reported
Consent/Final Order Respondent Name: Not reported
Consent/Final Order Lead Agency: Not reported
Enforcement Type: WRITTEN INFORMAL

Map ID
Direction
Distance
Elevation

MAP FINDINGS

Site

Database(s)

EDR ID Number
EPA ID Number

EDGINGTON OIL COMPANY (Continued)

1000257693

Enforcement Responsible Person:	Not reported
Enforcement Responsible Sub-Organization:	Not reported
SEP Sequence Number:	Not reported
SEP Expenditure Amount:	Not reported
SEP Scheduled Completion Date:	Not reported
SEP Actual Date:	Not reported
SEP Defaulted Date:	Not reported
SEP Type:	Not reported
SEP Type Description:	Not reported
Proposed Amount:	Not reported
Final Monetary Amount:	Not reported
Paid Amount:	Not reported
Final Count:	Not reported
Final Amount:	Not reported
Found Violation:	Yes
Agency Which Determined Violation:	State
Violation Short Description:	TSD - General
Date Violation was Determined:	19940428
Actual Return to Compliance Date:	19940826
Return to Compliance Qualifier:	Observed
Violation Responsible Agency:	State
Scheduled Compliance Date:	Not reported
Enforcement Identifier:	002
Date of Enforcement Action:	19940428
Enforcement Responsible Agency:	State
Enforcement Docket Number:	Not reported
Enforcement Attorney:	Not reported
Corrective Action Component:	No
Appeal Initiated Date:	Not reported
Appeal Resolution Date:	Not reported
Disposition Status Date:	Not reported
Disposition Status:	Not reported
Disposition Status Description:	Not reported
Consent/Final Order Sequence Number:	Not reported
Consent/Final Order Respondent Name:	Not reported
Consent/Final Order Lead Agency:	Not reported
Enforcement Type:	WRITTEN INFORMAL
Enforcement Responsible Person:	R9STA
Enforcement Responsible Sub-Organization:	Not reported
SEP Sequence Number:	Not reported
SEP Expenditure Amount:	Not reported
SEP Scheduled Completion Date:	Not reported
SEP Actual Date:	Not reported
SEP Defaulted Date:	Not reported
SEP Type:	Not reported
SEP Type Description:	Not reported
Proposed Amount:	Not reported
Final Monetary Amount:	Not reported
Paid Amount:	Not reported
Final Count:	Not reported
Final Amount:	Not reported
Found Violation:	Yes
Agency Which Determined Violation:	State
Violation Short Description:	Generators - General
Date Violation was Determined:	20080212

Map ID
Direction
Distance
Elevation

MAP FINDINGS

Site

Database(s)

EDR ID Number
EPA ID Number

EDGINGTON OIL COMPANY (Continued)

1000257693

Actual Return to Compliance Date:	20080327
Return to Compliance Qualifier:	Documented
Violation Responsible Agency:	State
Scheduled Compliance Date:	Not reported
Enforcement Identifier:	Not reported
Date of Enforcement Action:	Not reported
Enforcement Responsible Agency:	Not reported
Enforcement Docket Number:	Not reported
Enforcement Attorney:	Not reported
Corrective Action Component:	Not reported
Appeal Initiated Date:	Not reported
Appeal Resolution Date:	Not reported
Disposition Status Date:	Not reported
Disposition Status:	Not reported
Disposition Status Description:	Not reported
Consent/Final Order Sequence Number:	Not reported
Consent/Final Order Respondent Name:	Not reported
Consent/Final Order Lead Agency:	Not reported
Enforcement Type:	Not reported
Enforcement Responsible Person:	Not reported
Enforcement Responsible Sub-Organization:	Not reported
SEP Sequence Number:	Not reported
SEP Expenditure Amount:	Not reported
SEP Scheduled Completion Date:	Not reported
SEP Actual Date:	Not reported
SEP Defaulted Date:	Not reported
SEP Type:	Not reported
SEP Type Description:	Not reported
Proposed Amount:	Not reported
Final Monetary Amount:	Not reported
Paid Amount:	Not reported
Final Count:	Not reported
Final Amount:	Not reported
Found Violation:	Yes
Agency Which Determined Violation:	State
Violation Short Description:	State Statute or Regulation
Date Violation was Determined:	20120829
Actual Return to Compliance Date:	20120927
Return to Compliance Qualifier:	Documented
Violation Responsible Agency:	State
Scheduled Compliance Date:	Not reported
Enforcement Identifier:	201
Date of Enforcement Action:	20120830
Enforcement Responsible Agency:	State
Enforcement Docket Number:	Not reported
Enforcement Attorney:	Not reported
Corrective Action Component:	No
Appeal Initiated Date:	Not reported
Appeal Resolution Date:	Not reported
Disposition Status Date:	Not reported
Disposition Status:	Not reported
Disposition Status Description:	Not reported
Consent/Final Order Sequence Number:	Not reported
Consent/Final Order Respondent Name:	Not reported
Consent/Final Order Lead Agency:	Not reported
Enforcement Type:	WRITTEN INFORMAL

Map ID
Direction
Distance
Elevation

MAP FINDINGS

Site

Database(s)

EDR ID Number
EPA ID Number

EDGINGTON OIL COMPANY (Continued)

1000257693

Enforcement Responsible Person:	Not reported
Enforcement Responsible Sub-Organization:	Not reported
SEP Sequence Number:	Not reported
SEP Expenditure Amount:	Not reported
SEP Scheduled Completion Date:	Not reported
SEP Actual Date:	Not reported
SEP Defaulted Date:	Not reported
SEP Type:	Not reported
SEP Type Description:	Not reported
Proposed Amount:	Not reported
Final Monetary Amount:	Not reported
Paid Amount:	Not reported
Final Count:	Not reported
Final Amount:	Not reported
Found Violation:	Yes
Agency Which Determined Violation:	State
Violation Short Description:	Generators - General
Date Violation was Determined:	19940428
Actual Return to Compliance Date:	19940826
Return to Compliance Qualifier:	Observed
Violation Responsible Agency:	State
Scheduled Compliance Date:	Not reported
Enforcement Identifier:	002
Date of Enforcement Action:	19940428
Enforcement Responsible Agency:	State
Enforcement Docket Number:	Not reported
Enforcement Attorney:	Not reported
Corrective Action Component:	No
Appeal Initiated Date:	Not reported
Appeal Resolution Date:	Not reported
Disposition Status Date:	Not reported
Disposition Status:	Not reported
Disposition Status Description:	Not reported
Consent/Final Order Sequence Number:	Not reported
Consent/Final Order Respondent Name:	Not reported
Consent/Final Order Lead Agency:	Not reported
Enforcement Type:	WRITTEN INFORMAL
Enforcement Responsible Person:	R9STA
Enforcement Responsible Sub-Organization:	Not reported
SEP Sequence Number:	Not reported
SEP Expenditure Amount:	Not reported
SEP Scheduled Completion Date:	Not reported
SEP Actual Date:	Not reported
SEP Defaulted Date:	Not reported
SEP Type:	Not reported
SEP Type Description:	Not reported
Proposed Amount:	Not reported
Final Monetary Amount:	Not reported
Paid Amount:	Not reported
Final Count:	Not reported
Final Amount:	Not reported
Found Violation:	Yes
Agency Which Determined Violation:	State
Violation Short Description:	State Statute or Regulation
Date Violation was Determined:	20070620

Map ID
Direction
Distance
Elevation

MAP FINDINGS

Site

Database(s)

EDR ID Number
EPA ID Number

EDGINGTON OIL COMPANY (Continued)

1000257693

Actual Return to Compliance Date:	20070702
Return to Compliance Qualifier:	Documented
Violation Responsible Agency:	State
Scheduled Compliance Date:	Not reported
Enforcement Identifier:	200
Date of Enforcement Action:	20070621
Enforcement Responsible Agency:	State
Enforcement Docket Number:	Not reported
Enforcement Attorney:	Not reported
Corrective Action Component:	No
Appeal Initiated Date:	Not reported
Appeal Resolution Date:	Not reported
Disposition Status Date:	Not reported
Disposition Status:	Not reported
Disposition Status Description:	Not reported
Consent/Final Order Sequence Number:	Not reported
Consent/Final Order Respondent Name:	Not reported
Consent/Final Order Lead Agency:	Not reported
Enforcement Type:	WRITTEN INFORMAL
Enforcement Responsible Person:	Not reported
Enforcement Responsible Sub-Organization:	Not reported
SEP Sequence Number:	Not reported
SEP Expenditure Amount:	Not reported
SEP Scheduled Completion Date:	Not reported
SEP Actual Date:	Not reported
SEP Defaulted Date:	Not reported
SEP Type:	Not reported
SEP Type Description:	Not reported
Proposed Amount:	Not reported
Final Monetary Amount:	Not reported
Paid Amount:	Not reported
Final Count:	Not reported
Final Amount:	Not reported
Found Violation:	Yes
Agency Which Determined Violation:	State
Violation Short Description:	TSD IS-General Facility Standards
Date Violation was Determined:	20070620
Actual Return to Compliance Date:	20070702
Return to Compliance Qualifier:	Documented
Violation Responsible Agency:	State
Scheduled Compliance Date:	Not reported
Enforcement Identifier:	200
Date of Enforcement Action:	20070621
Enforcement Responsible Agency:	State
Enforcement Docket Number:	Not reported
Enforcement Attorney:	Not reported
Corrective Action Component:	No
Appeal Initiated Date:	Not reported
Appeal Resolution Date:	Not reported
Disposition Status Date:	Not reported
Disposition Status:	Not reported
Disposition Status Description:	Not reported
Consent/Final Order Sequence Number:	Not reported
Consent/Final Order Respondent Name:	Not reported
Consent/Final Order Lead Agency:	Not reported
Enforcement Type:	WRITTEN INFORMAL

Map ID
Direction
Distance
Elevation

MAP FINDINGS

Site

Database(s)

EDR ID Number
EPA ID Number

EDGINGTON OIL COMPANY (Continued)

1000257693

Enforcement Responsible Person:	Not reported
Enforcement Responsible Sub-Organization:	Not reported
SEP Sequence Number:	Not reported
SEP Expenditure Amount:	Not reported
SEP Scheduled Completion Date:	Not reported
SEP Actual Date:	Not reported
SEP Defaulted Date:	Not reported
SEP Type:	Not reported
SEP Type Description:	Not reported
Proposed Amount:	Not reported
Final Monetary Amount:	Not reported
Paid Amount:	Not reported
Final Count:	Not reported
Final Amount:	Not reported
Found Violation:	Yes
Agency Which Determined Violation:	State
Violation Short Description:	State Statute or Regulation
Date Violation was Determined:	20120829
Actual Return to Compliance Date:	20120927
Return to Compliance Qualifier:	Documented
Violation Responsible Agency:	State
Scheduled Compliance Date:	Not reported
Enforcement Identifier:	300
Date of Enforcement Action:	20130124
Enforcement Responsible Agency:	State
Enforcement Docket Number:	Not reported
Enforcement Attorney:	Not reported
Corrective Action Component:	No
Appeal Initiated Date:	Not reported
Appeal Resolution Date:	Not reported
Disposition Status Date:	Not reported
Disposition Status:	Not reported
Disposition Status Description:	Not reported
Consent/Final Order Sequence Number:	Not reported
Consent/Final Order Respondent Name:	Not reported
Consent/Final Order Lead Agency:	Not reported
Enforcement Type:	SINGLE SITE CA/FO
Enforcement Responsible Person:	Not reported
Enforcement Responsible Sub-Organization:	Not reported
SEP Sequence Number:	Not reported
SEP Expenditure Amount:	Not reported
SEP Scheduled Completion Date:	Not reported
SEP Actual Date:	Not reported
SEP Defaulted Date:	Not reported
SEP Type:	Not reported
SEP Type Description:	Not reported
Proposed Amount:	Not reported
Final Monetary Amount:	5000
Paid Amount:	Not reported
Final Count:	1
Final Amount:	5000
Found Violation:	Yes
Agency Which Determined Violation:	State
Violation Short Description:	Generators - General
Date Violation was Determined:	20080212

Map ID
Direction
Distance
Elevation

MAP FINDINGS

Site

Database(s)

EDR ID Number
EPA ID Number

EDGINGTON OIL COMPANY (Continued)

1000257693

Actual Return to Compliance Date:	20080327
Return to Compliance Qualifier:	Documented
Violation Responsible Agency:	State
Scheduled Compliance Date:	Not reported
Enforcement Identifier:	Not reported
Date of Enforcement Action:	Not reported
Enforcement Responsible Agency:	Not reported
Enforcement Docket Number:	Not reported
Enforcement Attorney:	Not reported
Corrective Action Component:	Not reported
Appeal Initiated Date:	Not reported
Appeal Resolution Date:	Not reported
Disposition Status Date:	Not reported
Disposition Status:	Not reported
Disposition Status Description:	Not reported
Consent/Final Order Sequence Number:	Not reported
Consent/Final Order Respondent Name:	Not reported
Consent/Final Order Lead Agency:	Not reported
Enforcement Type:	Not reported
Enforcement Responsible Person:	Not reported
Enforcement Responsible Sub-Organization:	Not reported
SEP Sequence Number:	Not reported
SEP Expenditure Amount:	Not reported
SEP Scheduled Completion Date:	Not reported
SEP Actual Date:	Not reported
SEP Defaulted Date:	Not reported
SEP Type:	Not reported
SEP Type Description:	Not reported
Proposed Amount:	Not reported
Final Monetary Amount:	Not reported
Paid Amount:	Not reported
Final Count:	Not reported
Final Amount:	Not reported
Found Violation:	Yes
Agency Which Determined Violation:	State
Violation Short Description:	Generators - General
Date Violation was Determined:	19930216
Actual Return to Compliance Date:	19940314
Return to Compliance Qualifier:	Unverifiable
Violation Responsible Agency:	State
Scheduled Compliance Date:	Not reported
Enforcement Identifier:	Not reported
Date of Enforcement Action:	Not reported
Enforcement Responsible Agency:	Not reported
Enforcement Docket Number:	Not reported
Enforcement Attorney:	Not reported
Corrective Action Component:	Not reported
Appeal Initiated Date:	Not reported
Appeal Resolution Date:	Not reported
Disposition Status Date:	Not reported
Disposition Status:	Not reported
Disposition Status Description:	Not reported
Consent/Final Order Sequence Number:	Not reported
Consent/Final Order Respondent Name:	Not reported
Consent/Final Order Lead Agency:	Not reported
Enforcement Type:	Not reported

Map ID
Direction
Distance
Elevation

MAP FINDINGS

Site

Database(s)

EDR ID Number
EPA ID Number

EDGINGTON OIL COMPANY (Continued)

1000257693

Enforcement Responsible Person:	Not reported
Enforcement Responsible Sub-Organization:	Not reported
SEP Sequence Number:	Not reported
SEP Expenditure Amount:	Not reported
SEP Scheduled Completion Date:	Not reported
SEP Actual Date:	Not reported
SEP Defaulted Date:	Not reported
SEP Type:	Not reported
SEP Type Description:	Not reported
Proposed Amount:	Not reported
Final Monetary Amount:	Not reported
Paid Amount:	Not reported
Final Count:	Not reported
Final Amount:	Not reported
Found Violation:	Yes
Agency Which Determined Violation:	State
Violation Short Description:	Generators - Pre-transport
Date Violation was Determined:	20120829
Actual Return to Compliance Date:	20120927
Return to Compliance Qualifier:	Documented
Violation Responsible Agency:	State
Scheduled Compliance Date:	Not reported
Enforcement Identifier:	201
Date of Enforcement Action:	20120830
Enforcement Responsible Agency:	State
Enforcement Docket Number:	Not reported
Enforcement Attorney:	Not reported
Corrective Action Component:	No
Appeal Initiated Date:	Not reported
Appeal Resolution Date:	Not reported
Disposition Status Date:	Not reported
Disposition Status:	Not reported
Disposition Status Description:	Not reported
Consent/Final Order Sequence Number:	Not reported
Consent/Final Order Respondent Name:	Not reported
Consent/Final Order Lead Agency:	Not reported
Enforcement Type:	WRITTEN INFORMAL
Enforcement Responsible Person:	Not reported
Enforcement Responsible Sub-Organization:	Not reported
SEP Sequence Number:	Not reported
SEP Expenditure Amount:	Not reported
SEP Scheduled Completion Date:	Not reported
SEP Actual Date:	Not reported
SEP Defaulted Date:	Not reported
SEP Type:	Not reported
SEP Type Description:	Not reported
Proposed Amount:	Not reported
Final Monetary Amount:	Not reported
Paid Amount:	Not reported
Final Count:	Not reported
Final Amount:	Not reported
Found Violation:	No
Agency Which Determined Violation:	Not reported
Violation Short Description:	Not reported
Date Violation was Determined:	Not reported

Map ID
Direction
Distance
Elevation

MAP FINDINGS

Site

Database(s)

EDR ID Number
EPA ID Number

EDGINGTON OIL COMPANY (Continued)

1000257693

Actual Return to Compliance Date:	Not reported
Return to Compliance Qualifier:	Not reported
Violation Responsible Agency:	Not reported
Scheduled Compliance Date:	Not reported
Enforcement Identifier:	Not reported
Date of Enforcement Action:	Not reported
Enforcement Responsible Agency:	Not reported
Enforcement Docket Number:	Not reported
Enforcement Attorney:	Not reported
Corrective Action Component:	Not reported
Appeal Initiated Date:	Not reported
Appeal Resolution Date:	Not reported
Disposition Status Date:	Not reported
Disposition Status:	Not reported
Disposition Status Description:	Not reported
Consent/Final Order Sequence Number:	Not reported
Consent/Final Order Respondent Name:	Not reported
Consent/Final Order Lead Agency:	Not reported
Enforcement Type:	Not reported
Enforcement Responsible Person:	Not reported
Enforcement Responsible Sub-Organization:	Not reported
SEP Sequence Number:	Not reported
SEP Expenditure Amount:	Not reported
SEP Scheduled Completion Date:	Not reported
SEP Actual Date:	Not reported
SEP Defaulted Date:	Not reported
SEP Type:	Not reported
SEP Type Description:	Not reported
Proposed Amount:	Not reported
Final Monetary Amount:	Not reported
Paid Amount:	Not reported
Final Count:	Not reported
Final Amount:	Not reported
Found Violation:	Yes
Agency Which Determined Violation:	State
Violation Short Description:	Generators - Pre-transport
Date Violation was Determined:	20120829
Actual Return to Compliance Date:	20120907
Return to Compliance Qualifier:	Documented
Violation Responsible Agency:	State
Scheduled Compliance Date:	Not reported
Enforcement Identifier:	201
Date of Enforcement Action:	20120830
Enforcement Responsible Agency:	State
Enforcement Docket Number:	Not reported
Enforcement Attorney:	Not reported
Corrective Action Component:	No
Appeal Initiated Date:	Not reported
Appeal Resolution Date:	Not reported
Disposition Status Date:	Not reported
Disposition Status:	Not reported
Disposition Status Description:	Not reported
Consent/Final Order Sequence Number:	Not reported
Consent/Final Order Respondent Name:	Not reported
Consent/Final Order Lead Agency:	Not reported
Enforcement Type:	WRITTEN INFORMAL

Map ID
Direction
Distance
Elevation

MAP FINDINGS

Site

Database(s)

EDR ID Number
EPA ID Number

EDGINGTON OIL COMPANY (Continued)

1000257693

Enforcement Responsible Person:	Not reported
Enforcement Responsible Sub-Organization:	Not reported
SEP Sequence Number:	Not reported
SEP Expenditure Amount:	Not reported
SEP Scheduled Completion Date:	Not reported
SEP Actual Date:	Not reported
SEP Defaulted Date:	Not reported
SEP Type:	Not reported
SEP Type Description:	Not reported
Proposed Amount:	Not reported
Final Monetary Amount:	Not reported
Paid Amount:	Not reported
Final Count:	Not reported
Final Amount:	Not reported
Found Violation:	Yes
Agency Which Determined Violation:	State
Violation Short Description:	Generators - General
Date Violation was Determined:	20040204
Actual Return to Compliance Date:	20040213
Return to Compliance Qualifier:	Documented
Violation Responsible Agency:	State
Scheduled Compliance Date:	Not reported
Enforcement Identifier:	200
Date of Enforcement Action:	20040204
Enforcement Responsible Agency:	State
Enforcement Docket Number:	Not reported
Enforcement Attorney:	Not reported
Corrective Action Component:	No
Appeal Initiated Date:	Not reported
Appeal Resolution Date:	Not reported
Disposition Status Date:	Not reported
Disposition Status:	Not reported
Disposition Status Description:	Not reported
Consent/Final Order Sequence Number:	Not reported
Consent/Final Order Respondent Name:	Not reported
Consent/Final Order Lead Agency:	Not reported
Enforcement Type:	WRITTEN INFORMAL
Enforcement Responsible Person:	Not reported
Enforcement Responsible Sub-Organization:	Not reported
SEP Sequence Number:	Not reported
SEP Expenditure Amount:	Not reported
SEP Scheduled Completion Date:	Not reported
SEP Actual Date:	Not reported
SEP Defaulted Date:	Not reported
SEP Type:	Not reported
SEP Type Description:	Not reported
Proposed Amount:	Not reported
Final Monetary Amount:	Not reported
Paid Amount:	Not reported
Final Count:	Not reported
Final Amount:	Not reported
Found Violation:	Yes
Agency Which Determined Violation:	State
Violation Short Description:	TSD - Financial Requirements
Date Violation was Determined:	19940428

Map ID
Direction
Distance
Elevation

MAP FINDINGS

Site

Database(s)

EDR ID Number
EPA ID Number

EDGINGTON OIL COMPANY (Continued)

1000257693

Actual Return to Compliance Date: 19940826
Return to Compliance Qualifier: Observed
Violation Responsible Agency: State
Scheduled Compliance Date: Not reported
Enforcement Identifier: 002
Date of Enforcement Action: 19940428
Enforcement Responsible Agency: State
Enforcement Docket Number: Not reported
Enforcement Attorney: Not reported
Corrective Action Component: No
Appeal Initiated Date: Not reported
Appeal Resolution Date: Not reported
Disposition Status Date: Not reported
Disposition Status: Not reported
Disposition Status Description: Not reported
Consent/Final Order Sequence Number: Not reported
Consent/Final Order Respondent Name: Not reported
Consent/Final Order Lead Agency: Not reported
Enforcement Type: WRITTEN INFORMAL
Enforcement Responsible Person: R9STA
Enforcement Responsible Sub-Organization: Not reported
SEP Sequence Number: Not reported
SEP Expenditure Amount: Not reported
SEP Scheduled Completion Date: Not reported
SEP Actual Date: Not reported
SEP Defaulted Date: Not reported
SEP Type: Not reported
SEP Type Description: Not reported
Proposed Amount: Not reported
Final Monetary Amount: Not reported
Paid Amount: Not reported
Final Count: Not reported
Final Amount: Not reported

Found Violation: Yes
Agency Which Determined Violation: State
Violation Short Description: Generators - General
Date Violation was Determined: 20120829
Actual Return to Compliance Date: 20120927
Return to Compliance Qualifier: Documented
Violation Responsible Agency: State
Scheduled Compliance Date: Not reported
Enforcement Identifier: 201
Date of Enforcement Action: 20120830
Enforcement Responsible Agency: State
Enforcement Docket Number: Not reported
Enforcement Attorney: Not reported
Corrective Action Component: No
Appeal Initiated Date: Not reported
Appeal Resolution Date: Not reported
Disposition Status Date: Not reported
Disposition Status: Not reported
Disposition Status Description: Not reported
Consent/Final Order Sequence Number: Not reported
Consent/Final Order Respondent Name: Not reported
Consent/Final Order Lead Agency: Not reported
Enforcement Type: WRITTEN INFORMAL

Map ID
Direction
Distance
Elevation

MAP FINDINGS

Site

Database(s)

EDR ID Number
EPA ID Number

EDGINGTON OIL COMPANY (Continued)

1000257693

Enforcement Responsible Person:	Not reported
Enforcement Responsible Sub-Organization:	Not reported
SEP Sequence Number:	Not reported
SEP Expenditure Amount:	Not reported
SEP Scheduled Completion Date:	Not reported
SEP Actual Date:	Not reported
SEP Defaulted Date:	Not reported
SEP Type:	Not reported
SEP Type Description:	Not reported
Proposed Amount:	Not reported
Final Monetary Amount:	Not reported
Paid Amount:	Not reported
Final Count:	Not reported
Final Amount:	Not reported
Found Violation:	Yes
Agency Which Determined Violation:	State
Violation Short Description:	TSD - General
Date Violation was Determined:	19840826
Actual Return to Compliance Date:	19840826
Return to Compliance Qualifier:	Observed
Violation Responsible Agency:	State
Scheduled Compliance Date:	Not reported
Enforcement Identifier:	002
Date of Enforcement Action:	19940428
Enforcement Responsible Agency:	State
Enforcement Docket Number:	Not reported
Enforcement Attorney:	Not reported
Corrective Action Component:	No
Appeal Initiated Date:	Not reported
Appeal Resolution Date:	Not reported
Disposition Status Date:	Not reported
Disposition Status:	Not reported
Disposition Status Description:	Not reported
Consent/Final Order Sequence Number:	Not reported
Consent/Final Order Respondent Name:	Not reported
Consent/Final Order Lead Agency:	Not reported
Enforcement Type:	WRITTEN INFORMAL
Enforcement Responsible Person:	R9STA
Enforcement Responsible Sub-Organization:	Not reported
SEP Sequence Number:	Not reported
SEP Expenditure Amount:	Not reported
SEP Scheduled Completion Date:	Not reported
SEP Actual Date:	Not reported
SEP Defaulted Date:	Not reported
SEP Type:	Not reported
SEP Type Description:	Not reported
Proposed Amount:	Not reported
Final Monetary Amount:	Not reported
Paid Amount:	Not reported
Final Count:	Not reported
Final Amount:	Not reported
Found Violation:	Yes
Agency Which Determined Violation:	State
Violation Short Description:	Generators - General
Date Violation was Determined:	19840826

Map ID
Direction
Distance
Elevation

MAP FINDINGS

Site

Database(s)

EDR ID Number
EPA ID Number

EDGINGTON OIL COMPANY (Continued)

1000257693

Actual Return to Compliance Date:	19840826
Return to Compliance Qualifier:	Observed
Violation Responsible Agency:	State
Scheduled Compliance Date:	Not reported
Enforcement Identifier:	002
Date of Enforcement Action:	19940428
Enforcement Responsible Agency:	State
Enforcement Docket Number:	Not reported
Enforcement Attorney:	Not reported
Corrective Action Component:	No
Appeal Initiated Date:	Not reported
Appeal Resolution Date:	Not reported
Disposition Status Date:	Not reported
Disposition Status:	Not reported
Disposition Status Description:	Not reported
Consent/Final Order Sequence Number:	Not reported
Consent/Final Order Respondent Name:	Not reported
Consent/Final Order Lead Agency:	Not reported
Enforcement Type:	WRITTEN INFORMAL
Enforcement Responsible Person:	R9STA
Enforcement Responsible Sub-Organization:	Not reported
SEP Sequence Number:	Not reported
SEP Expenditure Amount:	Not reported
SEP Scheduled Completion Date:	Not reported
SEP Actual Date:	Not reported
SEP Defaulted Date:	Not reported
SEP Type:	Not reported
SEP Type Description:	Not reported
Proposed Amount:	Not reported
Final Monetary Amount:	Not reported
Paid Amount:	Not reported
Final Count:	Not reported
Final Amount:	Not reported
Found Violation:	No
Agency Which Determined Violation:	Not reported
Violation Short Description:	Not reported
Date Violation was Determined:	Not reported
Actual Return to Compliance Date:	Not reported
Return to Compliance Qualifier:	Not reported
Violation Responsible Agency:	Not reported
Scheduled Compliance Date:	Not reported
Enforcement Identifier:	Not reported
Date of Enforcement Action:	Not reported
Enforcement Responsible Agency:	Not reported
Enforcement Docket Number:	Not reported
Enforcement Attorney:	Not reported
Corrective Action Component:	Not reported
Appeal Initiated Date:	Not reported
Appeal Resolution Date:	Not reported
Disposition Status Date:	Not reported
Disposition Status:	Not reported
Disposition Status Description:	Not reported
Consent/Final Order Sequence Number:	Not reported
Consent/Final Order Respondent Name:	Not reported
Consent/Final Order Lead Agency:	Not reported
Enforcement Type:	Not reported

Map ID
Direction
Distance
Elevation

MAP FINDINGS

Site

Database(s)

EDR ID Number
EPA ID Number

EDGINGTON OIL COMPANY (Continued)

1000257693

Enforcement Responsible Person:	Not reported
Enforcement Responsible Sub-Organization:	Not reported
SEP Sequence Number:	Not reported
SEP Expenditure Amount:	Not reported
SEP Scheduled Completion Date:	Not reported
SEP Actual Date:	Not reported
SEP Defaulted Date:	Not reported
SEP Type:	Not reported
SEP Type Description:	Not reported
Proposed Amount:	Not reported
Final Monetary Amount:	Not reported
Paid Amount:	Not reported
Final Count:	Not reported
Final Amount:	Not reported
Found Violation:	Yes
Agency Which Determined Violation:	State
Violation Short Description:	Generators - General
Date Violation was Determined:	20120829
Actual Return to Compliance Date:	20120927
Return to Compliance Qualifier:	Documented
Violation Responsible Agency:	State
Scheduled Compliance Date:	Not reported
Enforcement Identifier:	300
Date of Enforcement Action:	20130124
Enforcement Responsible Agency:	State
Enforcement Docket Number:	Not reported
Enforcement Attorney:	Not reported
Corrective Action Component:	No
Appeal Initiated Date:	Not reported
Appeal Resolution Date:	Not reported
Disposition Status Date:	Not reported
Disposition Status:	Not reported
Disposition Status Description:	Not reported
Consent/Final Order Sequence Number:	Not reported
Consent/Final Order Respondent Name:	Not reported
Consent/Final Order Lead Agency:	Not reported
Enforcement Type:	SINGLE SITE CA/FO
Enforcement Responsible Person:	Not reported
Enforcement Responsible Sub-Organization:	Not reported
SEP Sequence Number:	Not reported
SEP Expenditure Amount:	Not reported
SEP Scheduled Completion Date:	Not reported
SEP Actual Date:	Not reported
SEP Defaulted Date:	Not reported
SEP Type:	Not reported
SEP Type Description:	Not reported
Proposed Amount:	Not reported
Final Monetary Amount:	5000
Paid Amount:	Not reported
Final Count:	1
Final Amount:	5000
Found Violation:	Yes
Agency Which Determined Violation:	State
Violation Short Description:	Generators - General
Date Violation was Determined:	19850321

Map ID
Direction
Distance
Elevation

MAP FINDINGS

Site

Database(s)

EDR ID Number
EPA ID Number

EDGINGTON OIL COMPANY (Continued)

1000257693

Actual Return to Compliance Date:	19850715
Return to Compliance Qualifier:	Observed
Violation Responsible Agency:	State
Scheduled Compliance Date:	19850421
Enforcement Identifier:	001
Date of Enforcement Action:	19850321
Enforcement Responsible Agency:	State
Enforcement Docket Number:	Not reported
Enforcement Attorney:	Not reported
Corrective Action Component:	No
Appeal Initiated Date:	Not reported
Appeal Resolution Date:	Not reported
Disposition Status Date:	Not reported
Disposition Status:	Not reported
Disposition Status Description:	Not reported
Consent/Final Order Sequence Number:	Not reported
Consent/Final Order Respondent Name:	Not reported
Consent/Final Order Lead Agency:	Not reported
Enforcement Type:	WRITTEN INFORMAL
Enforcement Responsible Person:	R9STA
Enforcement Responsible Sub-Organization:	Not reported
SEP Sequence Number:	Not reported
SEP Expenditure Amount:	Not reported
SEP Scheduled Completion Date:	Not reported
SEP Actual Date:	Not reported
SEP Defaulted Date:	Not reported
SEP Type:	Not reported
SEP Type Description:	Not reported
Proposed Amount:	Not reported
Final Monetary Amount:	Not reported
Paid Amount:	Not reported
Final Count:	Not reported
Final Amount:	Not reported
Found Violation:	Yes
Agency Which Determined Violation:	State
Violation Short Description:	Generators - General
Date Violation was Determined:	19840826
Actual Return to Compliance Date:	19840826
Return to Compliance Qualifier:	Observed
Violation Responsible Agency:	State
Scheduled Compliance Date:	Not reported
Enforcement Identifier:	003
Date of Enforcement Action:	19941014
Enforcement Responsible Agency:	State
Enforcement Docket Number:	Not reported
Enforcement Attorney:	Not reported
Corrective Action Component:	No
Appeal Initiated Date:	Not reported
Appeal Resolution Date:	Not reported
Disposition Status Date:	Not reported
Disposition Status:	Not reported
Disposition Status Description:	Not reported
Consent/Final Order Sequence Number:	Not reported
Consent/Final Order Respondent Name:	Not reported
Consent/Final Order Lead Agency:	Not reported
Enforcement Type:	INITIAL 3008(A) COMPLIANCE

Map ID
Direction
Distance
Elevation

MAP FINDINGS

Site

Database(s)

EDR ID Number
EPA ID Number

EDGINGTON OIL COMPANY (Continued)

1000257693

Enforcement Responsible Person:	R9STA
Enforcement Responsible Sub-Organization:	Not reported
SEP Sequence Number:	Not reported
SEP Expenditure Amount:	Not reported
SEP Scheduled Completion Date:	Not reported
SEP Actual Date:	Not reported
SEP Defaulted Date:	Not reported
SEP Type:	Not reported
SEP Type Description:	Not reported
Proposed Amount:	171240
Final Monetary Amount:	Not reported
Paid Amount:	Not reported
Final Count:	Not reported
Final Amount:	Not reported
Found Violation:	No
Agency Which Determined Violation:	Not reported
Violation Short Description:	Not reported
Date Violation was Determined:	Not reported
Actual Return to Compliance Date:	Not reported
Return to Compliance Qualifier:	Not reported
Violation Responsible Agency:	Not reported
Scheduled Compliance Date:	Not reported
Enforcement Identifier:	Not reported
Date of Enforcement Action:	Not reported
Enforcement Responsible Agency:	Not reported
Enforcement Docket Number:	Not reported
Enforcement Attorney:	Not reported
Corrective Action Component:	Not reported
Appeal Initiated Date:	Not reported
Appeal Resolution Date:	Not reported
Disposition Status Date:	Not reported
Disposition Status:	Not reported
Disposition Status Description:	Not reported
Consent/Final Order Sequence Number:	Not reported
Consent/Final Order Respondent Name:	Not reported
Consent/Final Order Lead Agency:	Not reported
Enforcement Type:	Not reported
Enforcement Responsible Person:	Not reported
Enforcement Responsible Sub-Organization:	Not reported
SEP Sequence Number:	Not reported
SEP Expenditure Amount:	Not reported
SEP Scheduled Completion Date:	Not reported
SEP Actual Date:	Not reported
SEP Defaulted Date:	Not reported
SEP Type:	Not reported
SEP Type Description:	Not reported
Proposed Amount:	Not reported
Final Monetary Amount:	Not reported
Paid Amount:	Not reported
Final Count:	Not reported
Final Amount:	Not reported
Found Violation:	No
Agency Which Determined Violation:	Not reported
Violation Short Description:	Not reported
Date Violation was Determined:	Not reported

Map ID
Direction
Distance
Elevation

MAP FINDINGS

Site

Database(s)

EDR ID Number
EPA ID Number

EDGINGTON OIL COMPANY (Continued)

1000257693

Actual Return to Compliance Date:	Not reported
Return to Compliance Qualifier:	Not reported
Violation Responsible Agency:	Not reported
Scheduled Compliance Date:	Not reported
Enforcement Identifier:	Not reported
Date of Enforcement Action:	Not reported
Enforcement Responsible Agency:	Not reported
Enforcement Docket Number:	Not reported
Enforcement Attorney:	Not reported
Corrective Action Component:	Not reported
Appeal Initiated Date:	Not reported
Appeal Resolution Date:	Not reported
Disposition Status Date:	Not reported
Disposition Status:	Not reported
Disposition Status Description:	Not reported
Consent/Final Order Sequence Number:	Not reported
Consent/Final Order Respondent Name:	Not reported
Consent/Final Order Lead Agency:	Not reported
Enforcement Type:	Not reported
Enforcement Responsible Person:	Not reported
Enforcement Responsible Sub-Organization:	Not reported
SEP Sequence Number:	Not reported
SEP Expenditure Amount:	Not reported
SEP Scheduled Completion Date:	Not reported
SEP Actual Date:	Not reported
SEP Defaulted Date:	Not reported
SEP Type:	Not reported
SEP Type Description:	Not reported
Proposed Amount:	Not reported
Final Monetary Amount:	Not reported
Paid Amount:	Not reported
Final Count:	Not reported
Final Amount:	Not reported
Found Violation:	Yes
Agency Which Determined Violation:	State
Violation Short Description:	Generators - General
Date Violation was Determined:	19940428
Actual Return to Compliance Date:	19940826
Return to Compliance Qualifier:	Observed
Violation Responsible Agency:	State
Scheduled Compliance Date:	Not reported
Enforcement Identifier:	003
Date of Enforcement Action:	19941014
Enforcement Responsible Agency:	State
Enforcement Docket Number:	Not reported
Enforcement Attorney:	Not reported
Corrective Action Component:	No
Appeal Initiated Date:	Not reported
Appeal Resolution Date:	Not reported
Disposition Status Date:	Not reported
Disposition Status:	Not reported
Disposition Status Description:	Not reported
Consent/Final Order Sequence Number:	Not reported
Consent/Final Order Respondent Name:	Not reported
Consent/Final Order Lead Agency:	Not reported
Enforcement Type:	INITIAL 3008(A) COMPLIANCE

Map ID
Direction
Distance
Elevation

MAP FINDINGS

Site

Database(s)

EDR ID Number
EPA ID Number

EDGINGTON OIL COMPANY (Continued)

1000257693

Enforcement Responsible Person:	R9STA
Enforcement Responsible Sub-Organization:	Not reported
SEP Sequence Number:	Not reported
SEP Expenditure Amount:	Not reported
SEP Scheduled Completion Date:	Not reported
SEP Actual Date:	Not reported
SEP Defaulted Date:	Not reported
SEP Type:	Not reported
SEP Type Description:	Not reported
Proposed Amount:	171240
Final Monetary Amount:	Not reported
Paid Amount:	Not reported
Final Count:	Not reported
Final Amount:	Not reported
Found Violation:	Yes
Agency Which Determined Violation:	State
Violation Short Description:	Generators - General
Date Violation was Determined:	20040605
Actual Return to Compliance Date:	20040722
Return to Compliance Qualifier:	Observed
Violation Responsible Agency:	State
Scheduled Compliance Date:	Not reported
Enforcement Identifier:	501
Date of Enforcement Action:	20040605
Enforcement Responsible Agency:	State
Enforcement Docket Number:	Not reported
Enforcement Attorney:	Not reported
Corrective Action Component:	No
Appeal Initiated Date:	Not reported
Appeal Resolution Date:	Not reported
Disposition Status Date:	Not reported
Disposition Status:	Not reported
Disposition Status Description:	Not reported
Consent/Final Order Sequence Number:	Not reported
Consent/Final Order Respondent Name:	Not reported
Consent/Final Order Lead Agency:	Not reported
Enforcement Type:	WRITTEN INFORMAL
Enforcement Responsible Person:	Not reported
Enforcement Responsible Sub-Organization:	Not reported
SEP Sequence Number:	Not reported
SEP Expenditure Amount:	Not reported
SEP Scheduled Completion Date:	Not reported
SEP Actual Date:	Not reported
SEP Defaulted Date:	Not reported
SEP Type:	Not reported
SEP Type Description:	Not reported
Proposed Amount:	Not reported
Final Monetary Amount:	Not reported
Paid Amount:	Not reported
Final Count:	Not reported
Final Amount:	Not reported
Found Violation:	Yes
Agency Which Determined Violation:	State
Violation Short Description:	Generators - General
Date Violation was Determined:	19840826

Map ID
Direction
Distance
Elevation

MAP FINDINGS

Site

Database(s)

EDR ID Number
EPA ID Number

EDGINGTON OIL COMPANY (Continued)

1000257693

Actual Return to Compliance Date:	19840826
Return to Compliance Qualifier:	Observed
Violation Responsible Agency:	State
Scheduled Compliance Date:	Not reported
Enforcement Identifier:	003
Date of Enforcement Action:	19941014
Enforcement Responsible Agency:	State
Enforcement Docket Number:	Not reported
Enforcement Attorney:	Not reported
Corrective Action Component:	No
Appeal Initiated Date:	Not reported
Appeal Resolution Date:	Not reported
Disposition Status Date:	Not reported
Disposition Status:	Not reported
Disposition Status Description:	Not reported
Consent/Final Order Sequence Number:	Not reported
Consent/Final Order Respondent Name:	Not reported
Consent/Final Order Lead Agency:	Not reported
Enforcement Type:	INITIAL 3008(A) COMPLIANCE
Enforcement Responsible Person:	R9STA
Enforcement Responsible Sub-Organization:	Not reported
SEP Sequence Number:	Not reported
SEP Expenditure Amount:	Not reported
SEP Scheduled Completion Date:	Not reported
SEP Actual Date:	Not reported
SEP Defaulted Date:	Not reported
SEP Type:	Not reported
SEP Type Description:	Not reported
Proposed Amount:	171240
Final Monetary Amount:	Not reported
Paid Amount:	Not reported
Final Count:	Not reported
Final Amount:	Not reported
Found Violation:	Yes
Agency Which Determined Violation:	State
Violation Short Description:	TSD IS-Preparedness and Prevention
Date Violation was Determined:	20120829
Actual Return to Compliance Date:	20120829
Return to Compliance Qualifier:	Observed
Violation Responsible Agency:	State
Scheduled Compliance Date:	Not reported
Enforcement Identifier:	201
Date of Enforcement Action:	20120830
Enforcement Responsible Agency:	State
Enforcement Docket Number:	Not reported
Enforcement Attorney:	Not reported
Corrective Action Component:	No
Appeal Initiated Date:	Not reported
Appeal Resolution Date:	Not reported
Disposition Status Date:	Not reported
Disposition Status:	Not reported
Disposition Status Description:	Not reported
Consent/Final Order Sequence Number:	Not reported
Consent/Final Order Respondent Name:	Not reported
Consent/Final Order Lead Agency:	Not reported
Enforcement Type:	WRITTEN INFORMAL

Map ID
Direction
Distance
Elevation

MAP FINDINGS

Site

Database(s)

EDR ID Number
EPA ID Number

EDGINGTON OIL COMPANY (Continued)

1000257693

Enforcement Responsible Person:	Not reported
Enforcement Responsible Sub-Organization:	Not reported
SEP Sequence Number:	Not reported
SEP Expenditure Amount:	Not reported
SEP Scheduled Completion Date:	Not reported
SEP Actual Date:	Not reported
SEP Defaulted Date:	Not reported
SEP Type:	Not reported
SEP Type Description:	Not reported
Proposed Amount:	Not reported
Final Monetary Amount:	Not reported
Paid Amount:	Not reported
Final Count:	Not reported
Final Amount:	Not reported
Found Violation:	Yes
Agency Which Determined Violation:	State
Violation Short Description:	TSD - General
Date Violation was Determined:	19840826
Actual Return to Compliance Date:	19840826
Return to Compliance Qualifier:	Observed
Violation Responsible Agency:	State
Scheduled Compliance Date:	Not reported
Enforcement Identifier:	003
Date of Enforcement Action:	19941014
Enforcement Responsible Agency:	State
Enforcement Docket Number:	Not reported
Enforcement Attorney:	Not reported
Corrective Action Component:	No
Appeal Initiated Date:	Not reported
Appeal Resolution Date:	Not reported
Disposition Status Date:	Not reported
Disposition Status:	Not reported
Disposition Status Description:	Not reported
Consent/Final Order Sequence Number:	Not reported
Consent/Final Order Respondent Name:	Not reported
Consent/Final Order Lead Agency:	Not reported
Enforcement Type:	INITIAL 3008(A) COMPLIANCE
Enforcement Responsible Person:	R9STA
Enforcement Responsible Sub-Organization:	Not reported
SEP Sequence Number:	Not reported
SEP Expenditure Amount:	Not reported
SEP Scheduled Completion Date:	Not reported
SEP Actual Date:	Not reported
SEP Defaulted Date:	Not reported
SEP Type:	Not reported
SEP Type Description:	Not reported
Proposed Amount:	171240
Final Monetary Amount:	Not reported
Paid Amount:	Not reported
Final Count:	Not reported
Final Amount:	Not reported
Found Violation:	Yes
Agency Which Determined Violation:	EPA
Violation Short Description:	Generators - General
Date Violation was Determined:	19980113

Map ID
Direction
Distance
Elevation

MAP FINDINGS

Site

Database(s)

EDR ID Number
EPA ID Number

EDGINGTON OIL COMPANY (Continued)

1000257693

Actual Return to Compliance Date:	19980113
Return to Compliance Qualifier:	Observed
Violation Responsible Agency:	EPA
Scheduled Compliance Date:	Not reported
Enforcement Identifier:	001
Date of Enforcement Action:	19980227
Enforcement Responsible Agency:	EPA
Enforcement Docket Number:	Not reported
Enforcement Attorney:	Not reported
Corrective Action Component:	No
Appeal Initiated Date:	Not reported
Appeal Resolution Date:	Not reported
Disposition Status Date:	Not reported
Disposition Status:	Not reported
Disposition Status Description:	Not reported
Consent/Final Order Sequence Number:	Not reported
Consent/Final Order Respondent Name:	Not reported
Consent/Final Order Lead Agency:	Not reported
Enforcement Type:	Not reported
Enforcement Responsible Person:	NRUMR
Enforcement Responsible Sub-Organization:	Not reported
SEP Sequence Number:	Not reported
SEP Expenditure Amount:	Not reported
SEP Scheduled Completion Date:	Not reported
SEP Actual Date:	Not reported
SEP Defaulted Date:	Not reported
SEP Type:	Not reported
SEP Type Description:	Not reported
Proposed Amount:	Not reported
Final Monetary Amount:	Not reported
Paid Amount:	Not reported
Final Count:	Not reported
Final Amount:	Not reported
Found Violation:	Yes
Agency Which Determined Violation:	State
Violation Short Description:	Generators - General
Date Violation was Determined:	19840826
Actual Return to Compliance Date:	19840826
Return to Compliance Qualifier:	Observed
Violation Responsible Agency:	State
Scheduled Compliance Date:	Not reported
Enforcement Identifier:	002
Date of Enforcement Action:	19940428
Enforcement Responsible Agency:	State
Enforcement Docket Number:	Not reported
Enforcement Attorney:	Not reported
Corrective Action Component:	No
Appeal Initiated Date:	Not reported
Appeal Resolution Date:	Not reported
Disposition Status Date:	Not reported
Disposition Status:	Not reported
Disposition Status Description:	Not reported
Consent/Final Order Sequence Number:	Not reported
Consent/Final Order Respondent Name:	Not reported
Consent/Final Order Lead Agency:	Not reported
Enforcement Type:	WRITTEN INFORMAL

Map ID
Direction
Distance
Elevation

MAP FINDINGS

Site

Database(s)

EDR ID Number
EPA ID Number

EDGINGTON OIL COMPANY (Continued)

1000257693

Enforcement Responsible Person: R9STA
Enforcement Responsible Sub-Organization: Not reported
SEP Sequence Number: Not reported
SEP Expenditure Amount: Not reported
SEP Scheduled Completion Date: Not reported
SEP Actual Date: Not reported
SEP Defaulted Date: Not reported
SEP Type: Not reported
SEP Type Description: Not reported
Proposed Amount: Not reported
Final Monetary Amount: Not reported
Paid Amount: Not reported
Final Count: Not reported
Final Amount: Not reported

Found Violation: Yes
Agency Which Determined Violation: State
Violation Short Description: TSD - General
Date Violation was Determined: 19940428
Actual Return to Compliance Date: 19940826
Return to Compliance Qualifier: Observed
Violation Responsible Agency: State
Scheduled Compliance Date: Not reported
Enforcement Identifier: 003
Date of Enforcement Action: 19941014
Enforcement Responsible Agency: State
Enforcement Docket Number: Not reported
Enforcement Attorney: Not reported
Corrective Action Component: No
Appeal Initiated Date: Not reported
Appeal Resolution Date: Not reported
Disposition Status Date: Not reported
Disposition Status: Not reported
Disposition Status Description: Not reported
Consent/Final Order Sequence Number: Not reported
Consent/Final Order Respondent Name: Not reported
Consent/Final Order Lead Agency: Not reported
Enforcement Type: INITIAL 3008(A) COMPLIANCE
Enforcement Responsible Person: R9STA
Enforcement Responsible Sub-Organization: Not reported
SEP Sequence Number: Not reported
SEP Expenditure Amount: Not reported
SEP Scheduled Completion Date: Not reported
SEP Actual Date: Not reported
SEP Defaulted Date: Not reported
SEP Type: Not reported
SEP Type Description: Not reported
Proposed Amount: 171240
Final Monetary Amount: Not reported
Paid Amount: Not reported
Final Count: Not reported
Final Amount: Not reported

Found Violation: Yes
Agency Which Determined Violation: State
Violation Short Description: TSD IS-Container Use and Management
Date Violation was Determined: 20120829

Map ID
Direction
Distance
Elevation

MAP FINDINGS

Site

Database(s)

EDR ID Number
EPA ID Number

EDGINGTON OIL COMPANY (Continued)

1000257693

Actual Return to Compliance Date: 20120907
Return to Compliance Qualifier: Documented
Violation Responsible Agency: State
Scheduled Compliance Date: Not reported
Enforcement Identifier: 201
Date of Enforcement Action: 20120830
Enforcement Responsible Agency: State
Enforcement Docket Number: Not reported
Enforcement Attorney: Not reported
Corrective Action Component: No
Appeal Initiated Date: Not reported
Appeal Resolution Date: Not reported
Disposition Status Date: Not reported
Disposition Status: Not reported
Disposition Status Description: Not reported
Consent/Final Order Sequence Number: Not reported
Consent/Final Order Respondent Name: Not reported
Consent/Final Order Lead Agency: Not reported
Enforcement Type: WRITTEN INFORMAL
Enforcement Responsible Person: Not reported
Enforcement Responsible Sub-Organization: Not reported
SEP Sequence Number: Not reported
SEP Expenditure Amount: Not reported
SEP Scheduled Completion Date: Not reported
SEP Actual Date: Not reported
SEP Defaulted Date: Not reported
SEP Type: Not reported
SEP Type Description: Not reported
Proposed Amount: Not reported
Final Monetary Amount: Not reported
Paid Amount: Not reported
Final Count: Not reported
Final Amount: Not reported

Found Violation: Yes
Agency Which Determined Violation: State
Violation Short Description: Generators - Pre-transport
Date Violation was Determined: 20120829
Actual Return to Compliance Date: 20120927
Return to Compliance Qualifier: Documented
Violation Responsible Agency: State
Scheduled Compliance Date: Not reported
Enforcement Identifier: 300
Date of Enforcement Action: 20130124
Enforcement Responsible Agency: State
Enforcement Docket Number: Not reported
Enforcement Attorney: Not reported
Corrective Action Component: No
Appeal Initiated Date: Not reported
Appeal Resolution Date: Not reported
Disposition Status Date: Not reported
Disposition Status: Not reported
Disposition Status Description: Not reported
Consent/Final Order Sequence Number: Not reported
Consent/Final Order Respondent Name: Not reported
Consent/Final Order Lead Agency: Not reported
Enforcement Type: SINGLE SITE CA/FO

Map ID
Direction
Distance
Elevation

MAP FINDINGS

Site

Database(s)

EDR ID Number
EPA ID Number

EDGINGTON OIL COMPANY (Continued)

1000257693

Enforcement Responsible Person:	Not reported
Enforcement Responsible Sub-Organization:	Not reported
SEP Sequence Number:	Not reported
SEP Expenditure Amount:	Not reported
SEP Scheduled Completion Date:	Not reported
SEP Actual Date:	Not reported
SEP Defaulted Date:	Not reported
SEP Type:	Not reported
SEP Type Description:	Not reported
Proposed Amount:	Not reported
Final Monetary Amount:	5000
Paid Amount:	Not reported
Final Count:	1
Final Amount:	5000
Found Violation:	No
Agency Which Determined Violation:	Not reported
Violation Short Description:	Not reported
Date Violation was Determined:	Not reported
Actual Return to Compliance Date:	Not reported
Return to Compliance Qualifier:	Not reported
Violation Responsible Agency:	Not reported
Scheduled Compliance Date:	Not reported
Enforcement Identifier:	Not reported
Date of Enforcement Action:	Not reported
Enforcement Responsible Agency:	Not reported
Enforcement Docket Number:	Not reported
Enforcement Attorney:	Not reported
Corrective Action Component:	Not reported
Appeal Initiated Date:	Not reported
Appeal Resolution Date:	Not reported
Disposition Status Date:	Not reported
Disposition Status:	Not reported
Disposition Status Description:	Not reported
Consent/Final Order Sequence Number:	Not reported
Consent/Final Order Respondent Name:	Not reported
Consent/Final Order Lead Agency:	Not reported
Enforcement Type:	Not reported
Enforcement Responsible Person:	Not reported
Enforcement Responsible Sub-Organization:	Not reported
SEP Sequence Number:	Not reported
SEP Expenditure Amount:	Not reported
SEP Scheduled Completion Date:	Not reported
SEP Actual Date:	Not reported
SEP Defaulted Date:	Not reported
SEP Type:	Not reported
SEP Type Description:	Not reported
Proposed Amount:	Not reported
Final Monetary Amount:	Not reported
Paid Amount:	Not reported
Final Count:	Not reported
Final Amount:	Not reported

Evaluation Action Summary:

Evaluation Date:	19850325
Evaluation Responsible Agency:	State
Found Violation:	Yes

Map ID
Direction
Distance
Elevation

MAP FINDINGS

Site

Database(s)

EDR ID Number
EPA ID Number

EDGINGTON OIL COMPANY (Continued)

1000257693

Evaluation Type Description:	COMPLIANCE EVALUATION INSPECTION ON-SITE
Evaluation Responsible Person Identifier:	R9STA
Evaluation Responsible Sub-Organization:	Not reported
Actual Return to Compliance Date:	19850715
Scheduled Compliance Date:	19850421
Date of Request:	Not reported
Date Response Received:	Not reported
Request Agency:	Not reported
Former Citation:	Not reported
Evaluation Date:	19940314
Evaluation Responsible Agency:	State
Found Violation:	Yes
Evaluation Type Description:	COMPLIANCE EVALUATION INSPECTION ON-SITE
Evaluation Responsible Person Identifier:	R9STA
Evaluation Responsible Sub-Organization:	Not reported
Actual Return to Compliance Date:	19940826
Scheduled Compliance Date:	Not reported
Date of Request:	Not reported
Date Response Received:	Not reported
Request Agency:	Not reported
Former Citation:	Not reported
Evaluation Date:	20050518
Evaluation Responsible Agency:	State Contractor/Grantee
Found Violation:	Yes
Evaluation Type Description:	COMPLIANCE EVALUATION INSPECTION ON-SITE
Evaluation Responsible Person Identifier:	Not reported
Evaluation Responsible Sub-Organization:	Not reported
Actual Return to Compliance Date:	20050528
Scheduled Compliance Date:	Not reported
Date of Request:	Not reported
Date Response Received:	Not reported
Request Agency:	Not reported
Former Citation:	Not reported
Evaluation Date:	19940314
Evaluation Responsible Agency:	State
Found Violation:	Yes
Evaluation Type Description:	COMPLIANCE EVALUATION INSPECTION ON-SITE
Evaluation Responsible Person Identifier:	R9STA
Evaluation Responsible Sub-Organization:	Not reported
Actual Return to Compliance Date:	19940826
Scheduled Compliance Date:	Not reported
Date of Request:	Not reported
Date Response Received:	Not reported
Request Agency:	Not reported
Former Citation:	Not reported
Evaluation Date:	20080212
Evaluation Responsible Agency:	State
Found Violation:	Yes
Evaluation Type Description:	COMPLIANCE EVALUATION INSPECTION ON-SITE
Evaluation Responsible Person Identifier:	Not reported
Evaluation Responsible Sub-Organization:	Not reported
Actual Return to Compliance Date:	20080327
Scheduled Compliance Date:	Not reported

Map ID
Direction
Distance
Elevation

MAP FINDINGS

Site

Database(s)

EDR ID Number
EPA ID Number

EDGINGTON OIL COMPANY (Continued)

1000257693

Date of Request:	Not reported
Date Response Received:	Not reported
Request Agency:	Not reported
Former Citation:	Not reported
Evaluation Date:	20120829
Evaluation Responsible Agency:	State
Found Violation:	Yes
Evaluation Type Description:	COMPLIANCE EVALUATION INSPECTION ON-SITE
Evaluation Responsible Person Identifier:	Not reported
Evaluation Responsible Sub-Organization:	Not reported
Actual Return to Compliance Date:	20120927
Scheduled Compliance Date:	Not reported
Date of Request:	Not reported
Date Response Received:	Not reported
Request Agency:	Not reported
Former Citation:	Not reported
Evaluation Date:	19940314
Evaluation Responsible Agency:	State
Found Violation:	Yes
Evaluation Type Description:	COMPLIANCE EVALUATION INSPECTION ON-SITE
Evaluation Responsible Person Identifier:	R9STA
Evaluation Responsible Sub-Organization:	Not reported
Actual Return to Compliance Date:	19940826
Scheduled Compliance Date:	Not reported
Date of Request:	Not reported
Date Response Received:	Not reported
Request Agency:	Not reported
Former Citation:	Not reported
Evaluation Date:	20070620
Evaluation Responsible Agency:	State
Found Violation:	Yes
Evaluation Type Description:	COMPLIANCE EVALUATION INSPECTION ON-SITE
Evaluation Responsible Person Identifier:	Not reported
Evaluation Responsible Sub-Organization:	Not reported
Actual Return to Compliance Date:	20070702
Scheduled Compliance Date:	Not reported
Date of Request:	Not reported
Date Response Received:	Not reported
Request Agency:	Not reported
Former Citation:	Not reported
Evaluation Date:	20070620
Evaluation Responsible Agency:	State
Found Violation:	Yes
Evaluation Type Description:	COMPLIANCE EVALUATION INSPECTION ON-SITE
Evaluation Responsible Person Identifier:	Not reported
Evaluation Responsible Sub-Organization:	Not reported
Actual Return to Compliance Date:	20070702
Scheduled Compliance Date:	Not reported
Date of Request:	Not reported
Date Response Received:	Not reported
Request Agency:	Not reported
Former Citation:	Not reported

Map ID
Direction
Distance
Elevation

MAP FINDINGS

Site

Database(s)

EDR ID Number
EPA ID Number

EDGINGTON OIL COMPANY (Continued)

1000257693

Evaluation Date: 20120829
Evaluation Responsible Agency: State
Found Violation: Yes
Evaluation Type Description: COMPLIANCE EVALUATION INSPECTION ON-SITE
Evaluation Responsible Person Identifier: Not reported
Evaluation Responsible Sub-Organization: Not reported
Actual Return to Compliance Date: 20120927
Scheduled Compliance Date: Not reported
Date of Request: Not reported
Date Response Received: Not reported
Request Agency: Not reported
Former Citation: Not reported

Evaluation Date: 20080212
Evaluation Responsible Agency: State
Found Violation: Yes
Evaluation Type Description: COMPLIANCE EVALUATION INSPECTION ON-SITE
Evaluation Responsible Person Identifier: Not reported
Evaluation Responsible Sub-Organization: Not reported
Actual Return to Compliance Date: 20080327
Scheduled Compliance Date: Not reported
Date of Request: Not reported
Date Response Received: Not reported
Request Agency: Not reported
Former Citation: Not reported

Evaluation Date: 19930216
Evaluation Responsible Agency: State Contractor/Grantee
Found Violation: Yes
Evaluation Type Description: COMPLIANCE EVALUATION INSPECTION ON-SITE
Evaluation Responsible Person Identifier: R9STA
Evaluation Responsible Sub-Organization: Not reported
Actual Return to Compliance Date: 19940314
Scheduled Compliance Date: Not reported
Date of Request: Not reported
Date Response Received: Not reported
Request Agency: Not reported
Former Citation: Not reported

Evaluation Date: 20120829
Evaluation Responsible Agency: State
Found Violation: Yes
Evaluation Type Description: COMPLIANCE EVALUATION INSPECTION ON-SITE
Evaluation Responsible Person Identifier: Not reported
Evaluation Responsible Sub-Organization: Not reported
Actual Return to Compliance Date: 20120927
Scheduled Compliance Date: Not reported
Date of Request: Not reported
Date Response Received: Not reported
Request Agency: Not reported
Former Citation: Not reported

Evaluation Date: 20020214
Evaluation Responsible Agency: State
Found Violation: No
Evaluation Type Description: COMPLIANCE EVALUATION INSPECTION ON-SITE
Evaluation Responsible Person Identifier: Not reported

Map ID
Direction
Distance
Elevation

MAP FINDINGS

Site

Database(s)

EDR ID Number
EPA ID Number

EDGINGTON OIL COMPANY (Continued)

1000257693

Evaluation Responsible Sub-Organization:	Not reported
Actual Return to Compliance Date:	Not reported
Scheduled Compliance Date:	Not reported
Date of Request:	Not reported
Date Response Received:	Not reported
Request Agency:	Not reported
Former Citation:	Not reported
Evaluation Date:	20120829
Evaluation Responsible Agency:	State
Found Violation:	Yes
Evaluation Type Description:	COMPLIANCE EVALUATION INSPECTION ON-SITE
Evaluation Responsible Person Identifier:	Not reported
Evaluation Responsible Sub-Organization:	Not reported
Actual Return to Compliance Date:	20120907
Scheduled Compliance Date:	Not reported
Date of Request:	Not reported
Date Response Received:	Not reported
Request Agency:	Not reported
Former Citation:	Not reported
Evaluation Date:	20040204
Evaluation Responsible Agency:	State
Found Violation:	Yes
Evaluation Type Description:	COMPLIANCE EVALUATION INSPECTION ON-SITE
Evaluation Responsible Person Identifier:	Not reported
Evaluation Responsible Sub-Organization:	Not reported
Actual Return to Compliance Date:	20040213
Scheduled Compliance Date:	Not reported
Date of Request:	Not reported
Date Response Received:	Not reported
Request Agency:	Not reported
Former Citation:	Not reported
Evaluation Date:	19940314
Evaluation Responsible Agency:	State
Found Violation:	Yes
Evaluation Type Description:	COMPLIANCE EVALUATION INSPECTION ON-SITE
Evaluation Responsible Person Identifier:	R9STA
Evaluation Responsible Sub-Organization:	Not reported
Actual Return to Compliance Date:	19940826
Scheduled Compliance Date:	Not reported
Date of Request:	Not reported
Date Response Received:	Not reported
Request Agency:	Not reported
Former Citation:	Not reported
Evaluation Date:	20120829
Evaluation Responsible Agency:	State
Found Violation:	Yes
Evaluation Type Description:	COMPLIANCE EVALUATION INSPECTION ON-SITE
Evaluation Responsible Person Identifier:	Not reported
Evaluation Responsible Sub-Organization:	Not reported
Actual Return to Compliance Date:	20120927
Scheduled Compliance Date:	Not reported
Date of Request:	Not reported
Date Response Received:	Not reported

Map ID
Direction
Distance
Elevation

MAP FINDINGS

Site

Database(s)

EDR ID Number
EPA ID Number

EDGINGTON OIL COMPANY (Continued)

1000257693

Request Agency:	Not reported
Former Citation:	Not reported
Evaluation Date:	19940314
Evaluation Responsible Agency:	State
Found Violation:	Yes
Evaluation Type Description:	COMPLIANCE EVALUATION INSPECTION ON-SITE
Evaluation Responsible Person Identifier:	R9STA
Evaluation Responsible Sub-Organization:	Not reported
Actual Return to Compliance Date:	19840826
Scheduled Compliance Date:	Not reported
Date of Request:	Not reported
Date Response Received:	Not reported
Request Agency:	Not reported
Former Citation:	Not reported
Evaluation Date:	19940314
Evaluation Responsible Agency:	State
Found Violation:	Yes
Evaluation Type Description:	COMPLIANCE EVALUATION INSPECTION ON-SITE
Evaluation Responsible Person Identifier:	R9STA
Evaluation Responsible Sub-Organization:	Not reported
Actual Return to Compliance Date:	19840826
Scheduled Compliance Date:	Not reported
Date of Request:	Not reported
Date Response Received:	Not reported
Request Agency:	Not reported
Former Citation:	Not reported
Evaluation Date:	19990309
Evaluation Responsible Agency:	State
Found Violation:	No
Evaluation Type Description:	COMPLIANCE EVALUATION INSPECTION ON-SITE
Evaluation Responsible Person Identifier:	Not reported
Evaluation Responsible Sub-Organization:	Not reported
Actual Return to Compliance Date:	Not reported
Scheduled Compliance Date:	Not reported
Date of Request:	Not reported
Date Response Received:	Not reported
Request Agency:	Not reported
Former Citation:	Not reported
Evaluation Date:	20120829
Evaluation Responsible Agency:	State
Found Violation:	Yes
Evaluation Type Description:	COMPLIANCE EVALUATION INSPECTION ON-SITE
Evaluation Responsible Person Identifier:	Not reported
Evaluation Responsible Sub-Organization:	Not reported
Actual Return to Compliance Date:	20120927
Scheduled Compliance Date:	Not reported
Date of Request:	Not reported
Date Response Received:	Not reported
Request Agency:	Not reported
Former Citation:	Not reported
Evaluation Date:	19850321
Evaluation Responsible Agency:	State

Map ID
Direction
Distance
Elevation

MAP FINDINGS

Site

Database(s)

EDR ID Number
EPA ID Number

EDGINGTON OIL COMPANY (Continued)

1000257693

Found Violation:	Yes
Evaluation Type Description:	NON-FINANCIAL RECORD REVIEW
Evaluation Responsible Person Identifier:	R9STA
Evaluation Responsible Sub-Organization:	Not reported
Actual Return to Compliance Date:	19850715
Scheduled Compliance Date:	19850421
Date of Request:	Not reported
Date Response Received:	Not reported
Request Agency:	Not reported
Former Citation:	Not reported
Evaluation Date:	19940314
Evaluation Responsible Agency:	State
Found Violation:	Yes
Evaluation Type Description:	COMPLIANCE EVALUATION INSPECTION ON-SITE
Evaluation Responsible Person Identifier:	R9STA
Evaluation Responsible Sub-Organization:	Not reported
Actual Return to Compliance Date:	19840826
Scheduled Compliance Date:	Not reported
Date of Request:	Not reported
Date Response Received:	Not reported
Request Agency:	Not reported
Former Citation:	Not reported
Evaluation Date:	20120927
Evaluation Responsible Agency:	State
Found Violation:	No
Evaluation Type Description:	NOT A SIGNIFICANT NON-COMPLIER
Evaluation Responsible Person Identifier:	Not reported
Evaluation Responsible Sub-Organization:	Not reported
Actual Return to Compliance Date:	Not reported
Scheduled Compliance Date:	Not reported
Date of Request:	Not reported
Date Response Received:	Not reported
Request Agency:	Not reported
Former Citation:	Not reported
Evaluation Date:	20120829
Evaluation Responsible Agency:	State
Found Violation:	No
Evaluation Type Description:	SIGNIFICANT NON-COMPLIER
Evaluation Responsible Person Identifier:	Not reported
Evaluation Responsible Sub-Organization:	Not reported
Actual Return to Compliance Date:	Not reported
Scheduled Compliance Date:	Not reported
Date of Request:	Not reported
Date Response Received:	Not reported
Request Agency:	Not reported
Former Citation:	Not reported
Evaluation Date:	19940314
Evaluation Responsible Agency:	State
Found Violation:	Yes
Evaluation Type Description:	COMPLIANCE EVALUATION INSPECTION ON-SITE
Evaluation Responsible Person Identifier:	R9STA
Evaluation Responsible Sub-Organization:	Not reported
Actual Return to Compliance Date:	19940826

Map ID
Direction
Distance
Elevation

MAP FINDINGS

Site

Database(s)

EDR ID Number
EPA ID Number

EDGINGTON OIL COMPANY (Continued)

1000257693

Scheduled Compliance Date:	Not reported
Date of Request:	Not reported
Date Response Received:	Not reported
Request Agency:	Not reported
Former Citation:	Not reported
Evaluation Date:	20040605
Evaluation Responsible Agency:	State Contractor/Grantee
Found Violation:	Yes
Evaluation Type Description:	COMPLIANCE EVALUATION INSPECTION ON-SITE
Evaluation Responsible Person Identifier:	Not reported
Evaluation Responsible Sub-Organization:	Not reported
Actual Return to Compliance Date:	20040722
Scheduled Compliance Date:	Not reported
Date of Request:	Not reported
Date Response Received:	Not reported
Request Agency:	Not reported
Former Citation:	Not reported
Evaluation Date:	19940314
Evaluation Responsible Agency:	State
Found Violation:	Yes
Evaluation Type Description:	COMPLIANCE EVALUATION INSPECTION ON-SITE
Evaluation Responsible Person Identifier:	R9STA
Evaluation Responsible Sub-Organization:	Not reported
Actual Return to Compliance Date:	19840826
Scheduled Compliance Date:	Not reported
Date of Request:	Not reported
Date Response Received:	Not reported
Request Agency:	Not reported
Former Citation:	Not reported
Evaluation Date:	20120829
Evaluation Responsible Agency:	State
Found Violation:	Yes
Evaluation Type Description:	COMPLIANCE EVALUATION INSPECTION ON-SITE
Evaluation Responsible Person Identifier:	Not reported
Evaluation Responsible Sub-Organization:	Not reported
Actual Return to Compliance Date:	20120829
Scheduled Compliance Date:	Not reported
Date of Request:	Not reported
Date Response Received:	Not reported
Request Agency:	Not reported
Former Citation:	Not reported
Evaluation Date:	19940314
Evaluation Responsible Agency:	State
Found Violation:	Yes
Evaluation Type Description:	COMPLIANCE EVALUATION INSPECTION ON-SITE
Evaluation Responsible Person Identifier:	R9STA
Evaluation Responsible Sub-Organization:	Not reported
Actual Return to Compliance Date:	19840826
Scheduled Compliance Date:	Not reported
Date of Request:	Not reported
Date Response Received:	Not reported
Request Agency:	Not reported
Former Citation:	Not reported

Map ID
Direction
Distance
Elevation

MAP FINDINGS

Site

Database(s)

EDR ID Number
EPA ID Number

EDGINGTON OIL COMPANY (Continued)

1000257693

Evaluation Date: 19980113
Evaluation Responsible Agency: EPA
Found Violation: Yes
Evaluation Type Description: COMPLIANCE EVALUATION INSPECTION ON-SITE
Evaluation Responsible Person Identifier: NRUMR
Evaluation Responsible Sub-Organization: Not reported
Actual Return to Compliance Date: 19980113
Scheduled Compliance Date: Not reported
Date of Request: Not reported
Date Response Received: Not reported
Request Agency: Not reported
Former Citation: Not reported

Evaluation Date: 19940314
Evaluation Responsible Agency: State
Found Violation: Yes
Evaluation Type Description: COMPLIANCE EVALUATION INSPECTION ON-SITE
Evaluation Responsible Person Identifier: R9STA
Evaluation Responsible Sub-Organization: Not reported
Actual Return to Compliance Date: 19840826
Scheduled Compliance Date: Not reported
Date of Request: Not reported
Date Response Received: Not reported
Request Agency: Not reported
Former Citation: Not reported

Evaluation Date: 19940314
Evaluation Responsible Agency: State
Found Violation: Yes
Evaluation Type Description: COMPLIANCE EVALUATION INSPECTION ON-SITE
Evaluation Responsible Person Identifier: R9STA
Evaluation Responsible Sub-Organization: Not reported
Actual Return to Compliance Date: 19940826
Scheduled Compliance Date: Not reported
Date of Request: Not reported
Date Response Received: Not reported
Request Agency: Not reported
Former Citation: Not reported

Evaluation Date: 20120829
Evaluation Responsible Agency: State
Found Violation: Yes
Evaluation Type Description: COMPLIANCE EVALUATION INSPECTION ON-SITE
Evaluation Responsible Person Identifier: Not reported
Evaluation Responsible Sub-Organization: Not reported
Actual Return to Compliance Date: 20120907
Scheduled Compliance Date: Not reported
Date of Request: Not reported
Date Response Received: Not reported
Request Agency: Not reported
Former Citation: Not reported

Evaluation Date: 20120829
Evaluation Responsible Agency: State
Found Violation: Yes
Evaluation Type Description: COMPLIANCE EVALUATION INSPECTION ON-SITE
Evaluation Responsible Person Identifier: Not reported

Map ID
Direction
Distance
Elevation

MAP FINDINGS

Site

Database(s)

EDR ID Number
EPA ID Number

EDGINGTON OIL COMPANY (Continued)

1000257693

Evaluation Responsible Sub-Organization: Not reported
Actual Return to Compliance Date: 20120927
Scheduled Compliance Date: Not reported
Date of Request: Not reported
Date Response Received: Not reported
Request Agency: Not reported
Former Citation: Not reported

Evaluation Date: 20090113
Evaluation Responsible Agency: State
Found Violation: No
Evaluation Type Description: COMPLIANCE EVALUATION INSPECTION ON-SITE
Evaluation Responsible Person Identifier: Not reported
Evaluation Responsible Sub-Organization: Not reported
Actual Return to Compliance Date: Not reported
Scheduled Compliance Date: Not reported
Date of Request: Not reported
Date Response Received: Not reported
Request Agency: Not reported
Former Citation: Not reported

ENVIROSTOR:

Name: EDGINGTON OIL COMPANY
Address: 2400 EAST ARTESIA BLVD.
City,State,Zip: LONG BEACH, CA 90805
Facility ID: 19290007
Status: Refer: RWQCB
Status Date: 03/06/1995
Site Code: 600193
Site Type: Historical
Site Type Detailed: * Historical
Acres: Not reported
NPL: NO
Regulatory Agencies: NONE SPECIFIED
Lead Agency: NONE SPECIFIED
Program Manager: Not reported
Supervisor: * Mmonroy
Division Branch: Cleanup Cypress
Assembly: 63
Senate: 33
Special Program: Not reported
Restricted Use: NO
Site Mgmt Req: NONE SPECIFIED
Funding: Not reported
Latitude: 33.87416
Longitude: -118.1633
APN: NONE SPECIFIED
Past Use: NONE SPECIFIED
Potential COC: * HALOGENATED ORGANIC COMPOUNDS * HYDROCARBON SOLVENTS * OTHER ORGANIC SOLIDS * OTHER STILL BOTTOM WASTE * CONTAMINATED SOIL * TANK BOTTOM WASTES * UNSPECIFIED AQUEOUS SOLUTION * WASTE OIL & MIXED OIL * ORGANIC LIQUIDS (NONSOLVENTS) WITH HALOGENS Arsenic

Map ID
Direction
Distance
Elevation

MAP FINDINGS

Site

Database(s)

EDR ID Number
EPA ID Number

EDGINGTON OIL COMPANY (Continued)

1000257693

Confirmed COC: NONE SPECIFIED
Potential Description: NONE SPECIFIED
Alias Name: EDGINGTON OIL COMPANY LONG BEACH REFIN.
Alias Type: Alternate Name
Alias Name: EDGINGTON OIL REFINERY
Alias Type: Alternate Name
Alias Name: CAD008253957
Alias Type: EPA Identification Number
Alias Name: 110000476315
Alias Type: EPA (FRS #)
Alias Name: 400052
Alias Type: Project Code (Site Code)
Alias Name: 600193
Alias Type: Project Code (Site Code)
Alias Name: 19290007
Alias Type: Envirostor ID Number

Completed Info:

Completed Area Name: PROJECT WIDE
Completed Sub Area Name: Not reported
Completed Document Type: Site Screening
Completed Date: 03/06/1995
Comments: Database Validation Program confirms NFA for DTSC.

Completed Area Name: PROJECT WIDE
Completed Sub Area Name: Not reported
Completed Document Type: * Discovery
Completed Date: 02/04/1981
Comments: FACILITY IDENTIFIED WADE'S QUESTIONNAIRE

Future Area Name: Not reported
Future Sub Area Name: Not reported
Future Document Type: Not reported
Future Due Date: Not reported
Schedule Area Name: Not reported
Schedule Sub Area Name: Not reported
Schedule Document Type: Not reported
Schedule Due Date: Not reported
Schedule Revised Date: Not reported

LUST:

Name: EDGINGTON OIL CO
Address: 2400 ARTESIA BLVD E
City,State,Zip: LONG BEACH, CA 90805
Lead Agency: LONG BEACH, CITY OF
Case Type: LUST Cleanup Site
Geo Track: http://geotracker.waterboards.ca.gov/profile_report.asp?global_id=T0603701820
Global Id: T0603701820
Latitude: 33.8746046
Longitude: -118.1638178
Status: Completed - Case Closed
Status Date: 10/11/1995
Case Worker: Not reported
RB Case Number: 908050716
Local Agency: Not reported
File Location: Not reported
Local Case Number: Not reported

Map ID
Direction
Distance
Elevation

MAP FINDINGS

Site

Database(s)

EDR ID Number
EPA ID Number

EDGINGTON OIL COMPANY (Continued)

1000257693

Potential Media Affect: Soil
Potential Contaminants of Concern: Aviation
Site History: Not reported

LUST:

Global Id: T0603701820
Contact Type: Regional Board Caseworker
Contact Name: YUE RONG
Organization Name: LOS ANGELES RWQCB (REGION 4)
Address: 320 W. 4TH ST., SUITE 200
City: Los Angeles
Email: yrong@waterboards.ca.gov
Phone Number: Not reported

LUST:

Global Id: T0603701820
Action Type: Other
Date: 11/03/1994
Action: Leak Reported

Global Id: T0603701820
Action Type: Other
Date: 11/03/1994
Action: Leak Stopped

Global Id: T0603701820
Action Type: Other
Date: 11/03/1994
Action: Leak Discovery

LUST:

Global Id: T0603701820
Status: Open - Case Begin Date
Status Date: 11/03/1994

Global Id: T0603701820
Status: Completed - Case Closed
Status Date: 10/11/1995

LUST REG 4:

Region: 4
Regional Board: 04
County: Los Angeles
Facility Id: 908050716
Status: Case Closed
Substance: 1
Substance Quantity: Not reported
Local Case No: Not reported
Case Type: Soil
Abatement Method Used at the Site: Not reported
Global ID: T0603701820
W Global ID: Not reported
Staff: UNK
Local Agency: 19060
Cross Street: PARAMOUNT BLVD

Map ID
Direction
Distance
Elevation

MAP FINDINGS

Site

Database(s)

EDR ID Number
EPA ID Number

EDGINGTON OIL COMPANY (Continued)

1000257693

Enforcement Type: Not reported
Date Leak Discovered: 11/3/1994
Date Leak First Reported: 11/3/1994
Date Leak Record Entered: 5/3/1996
Date Confirmation Began: Not reported
Date Leak Stopped: 11/3/1994
Date Case Last Changed on Database: 10/11/1995
Date the Case was Closed: 10/11/1995
How Leak Discovered: Tank Closure
How Leak Stopped: Not reported
Cause of Leak: Not reported
Leak Source: Not reported
Operator: OLD#951011-01
Water System: Not reported
Well Name: Not reported
Approx. Dist To Production Well (ft): 3921.5694779061757752979596724
Source of Cleanup Funding: Not reported
Preliminary Site Assessment Workplan Submitted: Not reported
Preliminary Site Assessment Began: Not reported
Pollution Characterization Began: Not reported
Remediation Plan Submitted: Not reported
Remedial Action Underway: Not reported
Post Remedial Action Monitoring Began: Not reported
Enforcement Action Date: Not reported
Historical Max MTBE Date: Not reported
Hist Max MTBE Conc in Groundwater: Not reported
Hist Max MTBE Conc in Soil: Not reported
Significant Interim Remedial Action Taken: Not reported
GW Qualifier: Not reported
Soil Qualifier: Not reported
Organization: Not reported
Owner Contact: Not reported
Responsible Party: EDGINGTON OIL COMPANY
RP Address: 2400 ARTESIA BLVD LONG BEACH 90805
Program: LUST
Lat/Long: 33.8744927 / -1
Local Agency Staff: Not reported
Beneficial Use: Not reported
Priority: Not reported
Cleanup Fund Id: Not reported
Suspended: Not reported
Assigned Name: Not reported
Summary: Not reported

SLIC REG 4:

Region: 4
Facility Status: Remediation
SLIC: 0236
Substance: TPH
Staff: PC

LONG BEACH UST:

DATA AS OF 02/25/2014:

Name: EDGINGTON OIL COMPANY
Address: 2400 E ARTESIA BLVD
City,State,Zip: LONG BEACH, CA

Map ID
Direction
Distance
Elevation

MAP FINDINGS

Site

Database(s)

EDR ID Number
EPA ID Number

EDGINGTON OIL COMPANY (Continued)

1000257693

Region: LONG BEACH
Tanks: 0T
Tank Test: Not reported
Leak Test: Not reported
Tank Status: Not reported

CHMIRS:

Name: Not reported
Address: 2400 EAST ARTESIA BLVD
City,State,Zip: LONG BEACH, CA 90805
OES Incident Number: 8-4067
OES notification: 09/04/1998
OES Date: Not reported
OES Time: Not reported
Date Completed: Not reported
Property Use: Not reported
Agency Id Number: Not reported
Agency Incident Number: Not reported
Time Notified: Not reported
Time Completed: Not reported
Surrounding Area: Not reported
Estimated Temperature: Not reported
Property Management: Not reported
More Than Two Substances Involved?: Not reported
Resp Agncy Personel # Of Decontaminated: Not reported
Responding Agency Personel # Of Injuries: Not reported
Responding Agency Personel # Of Fatalities: Not reported
Others Number Of Decontaminated: Not reported
Others Number Of Injuries: Not reported
Others Number Of Fatalities: Not reported
Vehicle Make/year: Not reported
Vehicle License Number: Not reported
Vehicle State: Not reported
Vehicle Id Number: Not reported
CA DOT PUC/ICC Number: Not reported
Company Name: Not reported
Reporting Officer Name/ID: Not reported
Report Date: Not reported
Facility Telephone: Not reported
Waterway Involved: No
Waterway: Not reported
Spill Site: Not reported
Cleanup By: Reporting Party
Containment: Not reported
What Happened: Not reported
Type: Not reported
Measure: Not reported
Other: Not reported
Date/Time: Not reported
Year: 1998
Agency: Arco Pipeline
Incident Date: 9/4/1998 12:00:00 AM
Admin Agency: Long Beach Fire Department
Amount: Not reported
Contained: Yes
Site Type: Refinery
E Date: Not reported

Map ID
Direction
Distance
Elevation

MAP FINDINGS

Site

Database(s)

EDR ID Number
EPA ID Number

EDGINGTON OIL COMPANY (Continued)

1000257693

Substance: Gas Oil
BBLs: 5
Gallons: 0.000000
Unknown: 0
Substance #2: Not reported
Substance #3: Not reported
Evacuations: 0
Number of Injuries: 0
Number of Fatalities: 0
#1 Pipeline: Not reported
#2 Pipeline: Not reported
#3 Pipeline: Not reported
#1 Vessel >= 300 Tons: Not reported
#2 Vessel >= 300 Tons: Not reported
#3 Vessel >= 300 Tons: Not reported
Evacs: Not reported
Injuries: Not reported
Fataals: Not reported
Comments: Not reported
Description: While pumping line, a possible leaking pipeline allowed material to seep out and come to surface. Line has been shut down and clean-up in progress. Occurred at Edgington Refinery but is ARCO's pipeline.

TSCA:

No Details: No Details

US AIRS (AFS):

Envid: 1000257693
Region Code: 09
County Code: CA037
Programmatic ID: AIR CASCA0000603700076
Facility Registry ID: 110000476315
D and B Number: Not reported
Facility Site Name: EDGINGTON OIL REFINERY
Primary SIC Code: 2911
NAICS Code: 324110
Default Air Classification Code: MAJ
Facility Type of Ownership Code: POF
Air CMS Category Code: TVM
HPV Status: Not reported

US AIRS (AFS):

Region Code: 09
Programmatic ID: AIR CASCA0000603700076
Facility Registry ID: 110000476315
Air Operating Status Code: OPR
Default Air Classification Code: MAJ
Air Program: New Source Performance Standards
Activity Date: Not reported
Activity Status Date: 2007-01-19 00:00:00
Activity Group: Case File
Activity Type: Case File
Activity Status: Resolved

Region Code: 09
Programmatic ID: AIR CASCA0000603700076

Map ID
Direction
Distance
Elevation

MAP FINDINGS

Site

Database(s)

EDR ID Number
EPA ID Number

EDGINGTON OIL COMPANY (Continued)

1000257693

Facility Registry ID: 110000476315
Air Operating Status Code: OPR
Default Air Classification Code: MAJ
Air Program: New Source Performance Standards
Activity Date: 2004-12-20 00:00:00
Activity Status Date: Not reported
Activity Group: Compliance Monitoring
Activity Type: Information Request
Activity Status: Not reported

Region Code: 09
Programmatic ID: AIR CASCA0000603700076
Facility Registry ID: 110000476315
Air Operating Status Code: OPR
Default Air Classification Code: MAJ
Air Program: New Source Performance Standards
Activity Date: 2005-04-21 00:00:00
Activity Status Date: Not reported
Activity Group: Compliance Monitoring
Activity Type: Inspection/Evaluation
Activity Status: Not reported

Region Code: 09
Programmatic ID: AIR CASCA0000603700076
Facility Registry ID: 110000476315
Air Operating Status Code: OPR
Default Air Classification Code: MAJ
Air Program: New Source Performance Standards
Activity Date: 2006-09-27 00:00:00
Activity Status Date: 2006-09-27 00:00:00
Activity Group: Enforcement Action
Activity Type: Administrative - Formal
Activity Status: Final Order Issued

Region Code: 09
Programmatic ID: AIR CASCA0000603700076
Facility Registry ID: 110000476315
Air Operating Status Code: OPR
Default Air Classification Code: MAJ
Air Program: New Source Performance Standards
Activity Date: 2007-01-11 00:00:00
Activity Status Date: 2007-01-11 00:00:00
Activity Group: Enforcement Action
Activity Type: Administrative - Formal
Activity Status: Final Order Issued

Region Code: 09
Programmatic ID: AIR CASCA0000603700076
Facility Registry ID: 110000476315
Air Operating Status Code: OPR
Default Air Classification Code: MAJ
Air Program: State Implementation Plan for National Primary and Secondary Ambient Air Quality Standards
Activity Date: Not reported
Activity Status Date: 1995-02-03 00:00:00
Activity Group: Case File
Activity Type: Case File
Activity Status: Resolved

Map ID
Direction
Distance
Elevation

MAP FINDINGS

Site

Database(s)

EDR ID Number
EPA ID Number

EDGINGTON OIL COMPANY (Continued)

1000257693

Region Code: 09
Programmatic ID: AIR CASCA0000603700076
Facility Registry ID: 110000476315
Air Operating Status Code: OPR
Default Air Classification Code: MAJ
Air Program: State Implementation Plan for National Primary and Secondary Ambient Air Quality Standards
Activity Date: Not reported
Activity Status Date: 1997-04-08 00:00:00
Activity Group: Case File
Activity Type: Case File
Activity Status: Resolved

Region Code: 09
Programmatic ID: AIR CASCA0000603700076
Facility Registry ID: 110000476315
Air Operating Status Code: OPR
Default Air Classification Code: MAJ
Air Program: State Implementation Plan for National Primary and Secondary Ambient Air Quality Standards
Activity Date: Not reported
Activity Status Date: 2005-06-03 00:00:00
Activity Group: Case File
Activity Type: Case File
Activity Status: Resolved

Region Code: 09
Programmatic ID: AIR CASCA0000603700076
Facility Registry ID: 110000476315
Air Operating Status Code: OPR
Default Air Classification Code: MAJ
Air Program: State Implementation Plan for National Primary and Secondary Ambient Air Quality Standards
Activity Date: Not reported
Activity Status Date: 2006-04-13 00:00:00
Activity Group: Case File
Activity Type: Case File
Activity Status: Resolved

Region Code: 09
Programmatic ID: AIR CASCA0000603700076
Facility Registry ID: 110000476315
Air Operating Status Code: OPR
Default Air Classification Code: MAJ
Air Program: State Implementation Plan for National Primary and Secondary Ambient Air Quality Standards
Activity Date: 2015-08-05 00:00:00
Activity Status Date: 2015-11-18 18:32:08
Activity Group: Compliance Monitoring
Activity Type: Inspection/Evaluation
Activity Status: Active

Region Code: 09
Programmatic ID: AIR CASCA0000603700076
Facility Registry ID: 110000476315
Air Operating Status Code: OPR
Default Air Classification Code: MAJ
Air Program: State Implementation Plan for National Primary and Secondary Ambient Air Quality Standards
Activity Date: 2015-10-22 00:00:00
Activity Status Date: 2015-11-18 18:34:04
Activity Group: Compliance Monitoring

Map ID
Direction
Distance
Elevation

MAP FINDINGS

Site

Database(s)

EDR ID Number
EPA ID Number

EDGINGTON OIL COMPANY (Continued)

1000257693

Activity Type: Inspection/Evaluation
Activity Status: Active

Region Code: 09
Programmatic ID: AIR CASCA0000603700076
Facility Registry ID: 110000476315
Air Operating Status Code: OPR
Default Air Classification Code: MAJ
Air Program: State Implementation Plan for National Primary and Secondary Ambient Air Quality Standards
Activity Date: 1975-10-15 00:00:00
Activity Status Date: Not reported
Activity Group: Compliance Monitoring
Activity Type: Inspection/Evaluation
Activity Status: Not reported

Region Code: 09
Programmatic ID: AIR CASCA0000603700076
Facility Registry ID: 110000476315
Air Operating Status Code: OPR
Default Air Classification Code: MAJ
Air Program: State Implementation Plan for National Primary and Secondary Ambient Air Quality Standards
Activity Date: 1976-12-19 00:00:00
Activity Status Date: Not reported
Activity Group: Compliance Monitoring
Activity Type: Inspection/Evaluation
Activity Status: Not reported

Region Code: 09
Programmatic ID: AIR CASCA0000603700076
Facility Registry ID: 110000476315
Air Operating Status Code: OPR
Default Air Classification Code: MAJ
Air Program: State Implementation Plan for National Primary and Secondary Ambient Air Quality Standards
Activity Date: 1978-03-27 00:00:00
Activity Status Date: Not reported
Activity Group: Compliance Monitoring
Activity Type: Inspection/Evaluation
Activity Status: Not reported

Region Code: 09
Programmatic ID: AIR CASCA0000603700076
Facility Registry ID: 110000476315
Air Operating Status Code: OPR
Default Air Classification Code: MAJ
Air Program: State Implementation Plan for National Primary and Secondary Ambient Air Quality Standards
Activity Date: 1978-11-07 00:00:00
Activity Status Date: Not reported
Activity Group: Compliance Monitoring
Activity Type: Inspection/Evaluation
Activity Status: Not reported

Region Code: 09
Programmatic ID: AIR CASCA0000603700076
Facility Registry ID: 110000476315
Air Operating Status Code: OPR
Default Air Classification Code: MAJ
Air Program: State Implementation Plan for National Primary and Secondary Ambient Air Quality Standards

Map ID
Direction
Distance
Elevation

MAP FINDINGS

Site

Database(s)

EDR ID Number
EPA ID Number

EDGINGTON OIL COMPANY (Continued)

1000257693

Activity Date: 1979-02-28 00:00:00
Activity Status Date: Not reported
Activity Group: Compliance Monitoring
Activity Type: Inspection/Evaluation
Activity Status: Not reported

Region Code: 09
Programmatic ID: AIR CASCA0000603700076
Facility Registry ID: 110000476315
Air Operating Status Code: OPR
Default Air Classification Code: MAJ
Air Program: State Implementation Plan for National Primary and Secondary Ambient Air Quality Standards
Activity Date: 1979-06-13 00:00:00
Activity Status Date: Not reported
Activity Group: Compliance Monitoring
Activity Type: Inspection/Evaluation
Activity Status: Not reported

Region Code: 09
Programmatic ID: AIR CASCA0000603700076
Facility Registry ID: 110000476315
Air Operating Status Code: OPR
Default Air Classification Code: MAJ
Air Program: State Implementation Plan for National Primary and Secondary Ambient Air Quality Standards
Activity Date: 1979-09-20 00:00:00
Activity Status Date: Not reported
Activity Group: Compliance Monitoring
Activity Type: Inspection/Evaluation
Activity Status: Not reported

Region Code: 09
Programmatic ID: AIR CASCA0000603700076
Facility Registry ID: 110000476315
Air Operating Status Code: OPR
Default Air Classification Code: MAJ
Air Program: State Implementation Plan for National Primary and Secondary Ambient Air Quality Standards
Activity Date: 1979-12-05 00:00:00
Activity Status Date: Not reported
Activity Group: Compliance Monitoring
Activity Type: Inspection/Evaluation
Activity Status: Not reported

Region Code: 09
Programmatic ID: AIR CASCA0000603700076
Facility Registry ID: 110000476315
Air Operating Status Code: OPR
Default Air Classification Code: MAJ
Air Program: State Implementation Plan for National Primary and Secondary Ambient Air Quality Standards
Activity Date: 1980-06-25 00:00:00
Activity Status Date: Not reported
Activity Group: Compliance Monitoring
Activity Type: Inspection/Evaluation
Activity Status: Not reported

Region Code: 09
Programmatic ID: AIR CASCA0000603700076
Facility Registry ID: 110000476315

Map ID
Direction
Distance
Elevation

MAP FINDINGS

Site

Database(s)

EDR ID Number
EPA ID Number

EDGINGTON OIL COMPANY (Continued)

1000257693

Air Operating Status Code: OPR
Default Air Classification Code: MAJ
Air Program: State Implementation Plan for National Primary and Secondary Ambient Air Quality Standards
Activity Date: 1980-09-26 00:00:00
Activity Status Date: Not reported
Activity Group: Compliance Monitoring
Activity Type: Inspection/Evaluation
Activity Status: Not reported

Region Code: 09
Programmatic ID: AIR CASCA0000603700076
Facility Registry ID: 110000476315
Air Operating Status Code: OPR
Default Air Classification Code: MAJ
Air Program: State Implementation Plan for National Primary and Secondary Ambient Air Quality Standards
Activity Date: 1980-12-12 00:00:00
Activity Status Date: Not reported
Activity Group: Compliance Monitoring
Activity Type: Inspection/Evaluation
Activity Status: Not reported

Region Code: 09
Programmatic ID: AIR CASCA0000603700076
Facility Registry ID: 110000476315
Air Operating Status Code: OPR
Default Air Classification Code: MAJ
Air Program: State Implementation Plan for National Primary and Secondary Ambient Air Quality Standards
Activity Date: 1981-03-04 00:00:00
Activity Status Date: Not reported
Activity Group: Compliance Monitoring
Activity Type: Inspection/Evaluation
Activity Status: Not reported

Region Code: 09
Programmatic ID: AIR CASCA0000603700076
Facility Registry ID: 110000476315
Air Operating Status Code: OPR
Default Air Classification Code: MAJ
Air Program: State Implementation Plan for National Primary and Secondary Ambient Air Quality Standards
Activity Date: 1981-06-10 00:00:00
Activity Status Date: Not reported
Activity Group: Compliance Monitoring
Activity Type: Inspection/Evaluation
Activity Status: Not reported

Region Code: 09
Programmatic ID: AIR CASCA0000603700076
Facility Registry ID: 110000476315
Air Operating Status Code: OPR
Default Air Classification Code: MAJ
Air Program: State Implementation Plan for National Primary and Secondary Ambient Air Quality Standards
Activity Date: 1981-10-22 00:00:00
Activity Status Date: Not reported
Activity Group: Compliance Monitoring
Activity Type: Inspection/Evaluation
Activity Status: Not reported

Map ID
Direction
Distance
Elevation

MAP FINDINGS

Site

Database(s)

EDR ID Number
EPA ID Number

EDGINGTON OIL COMPANY (Continued)

1000257693

Region Code: 09
Programmatic ID: AIR CASCA0000603700076
Facility Registry ID: 110000476315
Air Operating Status Code: OPR
Default Air Classification Code: MAJ
Air Program: State Implementation Plan for National Primary and Secondary Ambient Air Quality Standards
Activity Date: 1982-03-19 00:00:00
Activity Status Date: Not reported
Activity Group: Compliance Monitoring
Activity Type: Inspection/Evaluation
Activity Status: Not reported

Region Code: 09
Programmatic ID: AIR CASCA0000603700076
Facility Registry ID: 110000476315
Air Operating Status Code: OPR
Default Air Classification Code: MAJ
Air Program: State Implementation Plan for National Primary and Secondary Ambient Air Quality Standards
Activity Date: 1982-04-27 00:00:00
Activity Status Date: Not reported
Activity Group: Compliance Monitoring
Activity Type: Inspection/Evaluation
Activity Status: Not reported

Region Code: 09
Programmatic ID: AIR CASCA0000603700076
Facility Registry ID: 110000476315
Air Operating Status Code: OPR
Default Air Classification Code: MAJ
Air Program: State Implementation Plan for National Primary and Secondary Ambient Air Quality Standards
Activity Date: 1982-07-14 00:00:00
Activity Status Date: Not reported
Activity Group: Compliance Monitoring
Activity Type: Inspection/Evaluation
Activity Status: Not reported

Region Code: 09
Programmatic ID: AIR CASCA0000603700076
Facility Registry ID: 110000476315
Air Operating Status Code: OPR
Default Air Classification Code: MAJ
Air Program: State Implementation Plan for National Primary and Secondary Ambient Air Quality Standards
Activity Date: 1983-04-04 00:00:00
Activity Status Date: Not reported
Activity Group: Compliance Monitoring
Activity Type: Inspection/Evaluation
Activity Status: Not reported

Region Code: 09
Programmatic ID: AIR CASCA0000603700076
Facility Registry ID: 110000476315
Air Operating Status Code: OPR
Default Air Classification Code: MAJ
Air Program: State Implementation Plan for National Primary and Secondary Ambient Air Quality Standards
Activity Date: 1983-05-20 00:00:00
Activity Status Date: Not reported
Activity Group: Compliance Monitoring

Map ID
Direction
Distance
Elevation

MAP FINDINGS

Site

Database(s)

EDR ID Number
EPA ID Number

EDGINGTON OIL COMPANY (Continued)

1000257693

Activity Type: Inspection/Evaluation
Activity Status: Not reported

Region Code: 09
Programmatic ID: AIR CASCA0000603700076
Facility Registry ID: 110000476315
Air Operating Status Code: OPR
Default Air Classification Code: MAJ
Air Program: State Implementation Plan for National Primary and Secondary Ambient Air Quality Standards
Activity Date: 1983-07-07 00:00:00
Activity Status Date: Not reported
Activity Group: Compliance Monitoring
Activity Type: Inspection/Evaluation
Activity Status: Not reported

Region Code: 09
Programmatic ID: AIR CASCA0000603700076
Facility Registry ID: 110000476315
Air Operating Status Code: OPR
Default Air Classification Code: MAJ
Air Program: State Implementation Plan for National Primary and Secondary Ambient Air Quality Standards
Activity Date: 1984-08-27 00:00:00
Activity Status Date: Not reported
Activity Group: Compliance Monitoring
Activity Type: Inspection/Evaluation
Activity Status: Not reported

Region Code: 09
Programmatic ID: AIR CASCA0000603700076
Facility Registry ID: 110000476315
Air Operating Status Code: OPR
Default Air Classification Code: MAJ
Air Program: State Implementation Plan for National Primary and Secondary Ambient Air Quality Standards
Activity Date: 1984-10-11 00:00:00
Activity Status Date: Not reported
Activity Group: Compliance Monitoring
Activity Type: Inspection/Evaluation
Activity Status: Not reported

Region Code: 09
Programmatic ID: AIR CASCA0000603700076
Facility Registry ID: 110000476315
Air Operating Status Code: OPR
Default Air Classification Code: MAJ
Air Program: State Implementation Plan for National Primary and Secondary Ambient Air Quality Standards
Activity Date: 1985-02-01 00:00:00
Activity Status Date: Not reported
Activity Group: Compliance Monitoring
Activity Type: Inspection/Evaluation
Activity Status: Not reported

Region Code: 09
Programmatic ID: AIR CASCA0000603700076
Facility Registry ID: 110000476315
Air Operating Status Code: OPR
Default Air Classification Code: MAJ
Air Program: State Implementation Plan for National Primary and Secondary Ambient Air Quality Standards

Map ID
Direction
Distance
Elevation

MAP FINDINGS

Site

Database(s)

EDR ID Number
EPA ID Number

EDGINGTON OIL COMPANY (Continued)

1000257693

Activity Date: 1985-10-04 00:00:00
Activity Status Date: Not reported
Activity Group: Compliance Monitoring
Activity Type: Inspection/Evaluation
Activity Status: Not reported

Region Code: 09
Programmatic ID: AIR CASCA0000603700076
Facility Registry ID: 110000476315
Air Operating Status Code: OPR
Default Air Classification Code: MAJ
Air Program: State Implementation Plan for National Primary and Secondary Ambient Air Quality Standards
Activity Date: 1986-02-04 00:00:00
Activity Status Date: Not reported
Activity Group: Compliance Monitoring
Activity Type: Inspection/Evaluation
Activity Status: Not reported

Region Code: 09
Programmatic ID: AIR CASCA0000603700076
Facility Registry ID: 110000476315
Air Operating Status Code: OPR
Default Air Classification Code: MAJ
Air Program: State Implementation Plan for National Primary and Secondary Ambient Air Quality Standards
Activity Date: 1986-09-11 00:00:00
Activity Status Date: Not reported
Activity Group: Compliance Monitoring
Activity Type: Inspection/Evaluation
Activity Status: Not reported

Region Code: 09
Programmatic ID: AIR CASCA0000603700076
Facility Registry ID: 110000476315
Air Operating Status Code: OPR
Default Air Classification Code: MAJ
Air Program: State Implementation Plan for National Primary and Secondary Ambient Air Quality Standards
Activity Date: 1986-10-24 00:00:00
Activity Status Date: Not reported
Activity Group: Compliance Monitoring
Activity Type: Inspection/Evaluation
Activity Status: Not reported

Region Code: 09
Programmatic ID: AIR CASCA0000603700076
Facility Registry ID: 110000476315
Air Operating Status Code: OPR
Default Air Classification Code: MAJ
Air Program: State Implementation Plan for National Primary and Secondary Ambient Air Quality Standards
Activity Date: 1987-03-12 00:00:00
Activity Status Date: Not reported
Activity Group: Compliance Monitoring
Activity Type: Inspection/Evaluation
Activity Status: Not reported

Region Code: 09
Programmatic ID: AIR CASCA0000603700076
Facility Registry ID: 110000476315

Map ID
Direction
Distance
Elevation

MAP FINDINGS

Site

Database(s)

EDR ID Number
EPA ID Number

EDGINGTON OIL COMPANY (Continued)

1000257693

Air Operating Status Code: OPR
Default Air Classification Code: MAJ
Air Program: State Implementation Plan for National Primary and Secondary Ambient Air Quality Standards
Activity Date: 1987-11-19 00:00:00
Activity Status Date: Not reported
Activity Group: Compliance Monitoring
Activity Type: Inspection/Evaluation
Activity Status: Not reported

Region Code: 09
Programmatic ID: AIR CASCA0000603700076
Facility Registry ID: 110000476315
Air Operating Status Code: OPR
Default Air Classification Code: MAJ
Air Program: State Implementation Plan for National Primary and Secondary Ambient Air Quality Standards
Activity Date: 1988-06-01 00:00:00
Activity Status Date: Not reported
Activity Group: Compliance Monitoring
Activity Type: Inspection/Evaluation
Activity Status: Not reported

Region Code: 09
Programmatic ID: AIR CASCA0000603700076
Facility Registry ID: 110000476315
Air Operating Status Code: OPR
Default Air Classification Code: MAJ
Air Program: State Implementation Plan for National Primary and Secondary Ambient Air Quality Standards
Activity Date: 1989-06-08 00:00:00
Activity Status Date: Not reported
Activity Group: Compliance Monitoring
Activity Type: Inspection/Evaluation
Activity Status: Not reported

Region Code: 09
Programmatic ID: AIR CASCA0000603700076
Facility Registry ID: 110000476315
Air Operating Status Code: OPR
Default Air Classification Code: MAJ
Air Program: State Implementation Plan for National Primary and Secondary Ambient Air Quality Standards
Activity Date: 1989-11-17 00:00:00
Activity Status Date: Not reported
Activity Group: Compliance Monitoring
Activity Type: Inspection/Evaluation
Activity Status: Not reported

Region Code: 09
Programmatic ID: AIR CASCA0000603700076
Facility Registry ID: 110000476315
Air Operating Status Code: OPR
Default Air Classification Code: MAJ
Air Program: State Implementation Plan for National Primary and Secondary Ambient Air Quality Standards
Activity Date: 1990-07-25 00:00:00
Activity Status Date: Not reported
Activity Group: Compliance Monitoring
Activity Type: Inspection/Evaluation
Activity Status: Not reported

Map ID
Direction
Distance
Elevation

MAP FINDINGS

Site

Database(s)

EDR ID Number
EPA ID Number

EDGINGTON OIL COMPANY (Continued)

1000257693

Region Code: 09
Programmatic ID: AIR CASCA0000603700076
Facility Registry ID: 110000476315
Air Operating Status Code: OPR
Default Air Classification Code: MAJ
Air Program: State Implementation Plan for National Primary and Secondary Ambient Air Quality Standards
Activity Date: 1991-02-01 00:00:00
Activity Status Date: Not reported
Activity Group: Compliance Monitoring
Activity Type: Inspection/Evaluation
Activity Status: Not reported

Region Code: 09
Programmatic ID: AIR CASCA0000603700076
Facility Registry ID: 110000476315
Air Operating Status Code: OPR
Default Air Classification Code: MAJ
Air Program: State Implementation Plan for National Primary and Secondary Ambient Air Quality Standards
Activity Date: 1992-02-05 00:00:00
Activity Status Date: Not reported
Activity Group: Compliance Monitoring
Activity Type: Inspection/Evaluation
Activity Status: Not reported

Region Code: 09
Programmatic ID: AIR CASCA0000603700076
Facility Registry ID: 110000476315
Air Operating Status Code: OPR
Default Air Classification Code: MAJ
Air Program: State Implementation Plan for National Primary and Secondary Ambient Air Quality Standards
Activity Date: 1993-04-19 00:00:00
Activity Status Date: Not reported
Activity Group: Compliance Monitoring
Activity Type: Inspection/Evaluation
Activity Status: Not reported

Region Code: 09
Programmatic ID: AIR CASCA0000603700076
Facility Registry ID: 110000476315
Air Operating Status Code: OPR
Default Air Classification Code: MAJ
Air Program: State Implementation Plan for National Primary and Secondary Ambient Air Quality Standards
Activity Date: 1994-06-29 00:00:00
Activity Status Date: Not reported
Activity Group: Compliance Monitoring
Activity Type: Inspection/Evaluation
Activity Status: Not reported

Region Code: 09
Programmatic ID: AIR CASCA0000603700076
Facility Registry ID: 110000476315
Air Operating Status Code: OPR
Default Air Classification Code: MAJ
Air Program: State Implementation Plan for National Primary and Secondary Ambient Air Quality Standards
Activity Date: 1996-05-29 00:00:00
Activity Status Date: Not reported
Activity Group: Compliance Monitoring

Map ID
Direction
Distance
Elevation

MAP FINDINGS

Site

Database(s)

EDR ID Number
EPA ID Number

EDGINGTON OIL COMPANY (Continued)

1000257693

Activity Type: Inspection/Evaluation
Activity Status: Not reported

Region Code: 09
Programmatic ID: AIR CASCA0000603700076
Facility Registry ID: 110000476315
Air Operating Status Code: OPR
Default Air Classification Code: MAJ
Air Program: State Implementation Plan for National Primary and Secondary Ambient Air Quality Standards
Activity Date: 1997-10-17 00:00:00
Activity Status Date: Not reported
Activity Group: Compliance Monitoring
Activity Type: Inspection/Evaluation
Activity Status: Not reported

Region Code: 09
Programmatic ID: AIR CASCA0000603700076
Facility Registry ID: 110000476315
Air Operating Status Code: OPR
Default Air Classification Code: MAJ
Air Program: State Implementation Plan for National Primary and Secondary Ambient Air Quality Standards
Activity Date: 1998-01-27 00:00:00
Activity Status Date: Not reported
Activity Group: Compliance Monitoring
Activity Type: Inspection/Evaluation
Activity Status: Not reported

Region Code: 09
Programmatic ID: AIR CASCA0000603700076
Facility Registry ID: 110000476315
Air Operating Status Code: OPR
Default Air Classification Code: MAJ
Air Program: State Implementation Plan for National Primary and Secondary Ambient Air Quality Standards
Activity Date: 1999-04-21 00:00:00
Activity Status Date: Not reported
Activity Group: Compliance Monitoring
Activity Type: Inspection/Evaluation
Activity Status: Not reported

Region Code: 09
Programmatic ID: AIR CASCA0000603700076
Facility Registry ID: 110000476315
Air Operating Status Code: OPR
Default Air Classification Code: MAJ
Air Program: State Implementation Plan for National Primary and Secondary Ambient Air Quality Standards
Activity Date: 2000-02-10 00:00:00
Activity Status Date: Not reported
Activity Group: Compliance Monitoring
Activity Type: Inspection/Evaluation
Activity Status: Not reported

Region Code: 09
Programmatic ID: AIR CASCA0000603700076
Facility Registry ID: 110000476315
Air Operating Status Code: OPR
Default Air Classification Code: MAJ
Air Program: State Implementation Plan for National Primary and Secondary Ambient Air Quality Standards

Map ID
Direction
Distance
Elevation

MAP FINDINGS

Site

Database(s)

EDR ID Number
EPA ID Number

EDGINGTON OIL COMPANY (Continued)

1000257693

Activity Date: 2001-08-15 00:00:00
Activity Status Date: Not reported
Activity Group: Compliance Monitoring
Activity Type: Inspection/Evaluation
Activity Status: Not reported

Region Code: 09
Programmatic ID: AIR CASCA0000603700076
Facility Registry ID: 110000476315
Air Operating Status Code: OPR
Default Air Classification Code: MAJ
Air Program: State Implementation Plan for National Primary and Secondary Ambient Air Quality Standards
Activity Date: 2003-07-02 00:00:00
Activity Status Date: Not reported
Activity Group: Compliance Monitoring
Activity Type: Inspection/Evaluation
Activity Status: Not reported

Region Code: 09
Programmatic ID: AIR CASCA0000603700076
Facility Registry ID: 110000476315
Air Operating Status Code: OPR
Default Air Classification Code: MAJ
Air Program: State Implementation Plan for National Primary and Secondary Ambient Air Quality Standards
Activity Date: 2003-09-24 00:00:00
Activity Status Date: Not reported
Activity Group: Compliance Monitoring
Activity Type: Inspection/Evaluation
Activity Status: Not reported

Region Code: 09
Programmatic ID: AIR CASCA0000603700076
Facility Registry ID: 110000476315
Air Operating Status Code: OPR
Default Air Classification Code: MAJ
Air Program: State Implementation Plan for National Primary and Secondary Ambient Air Quality Standards
Activity Date: 2004-08-26 00:00:00
Activity Status Date: Not reported
Activity Group: Compliance Monitoring
Activity Type: Inspection/Evaluation
Activity Status: Not reported

Region Code: 09
Programmatic ID: AIR CASCA0000603700076
Facility Registry ID: 110000476315
Air Operating Status Code: OPR
Default Air Classification Code: MAJ
Air Program: State Implementation Plan for National Primary and Secondary Ambient Air Quality Standards
Activity Date: 2004-10-26 00:00:00
Activity Status Date: Not reported
Activity Group: Compliance Monitoring
Activity Type: Inspection/Evaluation
Activity Status: Not reported

Region Code: 09
Programmatic ID: AIR CASCA0000603700076
Facility Registry ID: 110000476315

Map ID
Direction
Distance
Elevation

MAP FINDINGS

Site

Database(s)

EDR ID Number
EPA ID Number

EDGINGTON OIL COMPANY (Continued)

1000257693

Air Operating Status Code: OPR
Default Air Classification Code: MAJ
Air Program: State Implementation Plan for National Primary and Secondary Ambient Air Quality Standards
Activity Date: 2004-11-23 00:00:00
Activity Status Date: Not reported
Activity Group: Compliance Monitoring
Activity Type: Inspection/Evaluation
Activity Status: Not reported

Region Code: 09
Programmatic ID: AIR CASCA0000603700076
Facility Registry ID: 110000476315
Air Operating Status Code: OPR
Default Air Classification Code: MAJ
Air Program: State Implementation Plan for National Primary and Secondary Ambient Air Quality Standards
Activity Date: 2007-02-22 00:00:00
Activity Status Date: Not reported
Activity Group: Compliance Monitoring
Activity Type: Inspection/Evaluation
Activity Status: Not reported

Region Code: 09
Programmatic ID: AIR CASCA0000603700076
Facility Registry ID: 110000476315
Air Operating Status Code: OPR
Default Air Classification Code: MAJ
Air Program: State Implementation Plan for National Primary and Secondary Ambient Air Quality Standards
Activity Date: 2007-07-25 00:00:00
Activity Status Date: Not reported
Activity Group: Compliance Monitoring
Activity Type: Inspection/Evaluation
Activity Status: Not reported

Region Code: 09
Programmatic ID: AIR CASCA0000603700076
Facility Registry ID: 110000476315
Air Operating Status Code: OPR
Default Air Classification Code: MAJ
Air Program: State Implementation Plan for National Primary and Secondary Ambient Air Quality Standards
Activity Date: 2007-08-01 00:00:00
Activity Status Date: Not reported
Activity Group: Compliance Monitoring
Activity Type: Inspection/Evaluation
Activity Status: Not reported

Region Code: 09
Programmatic ID: AIR CASCA0000603700076
Facility Registry ID: 110000476315
Air Operating Status Code: OPR
Default Air Classification Code: MAJ
Air Program: State Implementation Plan for National Primary and Secondary Ambient Air Quality Standards
Activity Date: 2008-06-04 00:00:00
Activity Status Date: Not reported
Activity Group: Compliance Monitoring
Activity Type: Inspection/Evaluation
Activity Status: Not reported

Map ID
Direction
Distance
Elevation

MAP FINDINGS

Site

Database(s)

EDR ID Number
EPA ID Number

EDGINGTON OIL COMPANY (Continued)

1000257693

Region Code: 09
Programmatic ID: AIR CASCA0000603700076
Facility Registry ID: 110000476315
Air Operating Status Code: OPR
Default Air Classification Code: MAJ
Air Program: State Implementation Plan for National Primary and Secondary Ambient Air Quality Standards
Activity Date: 2008-06-06 00:00:00
Activity Status Date: Not reported
Activity Group: Compliance Monitoring
Activity Type: Inspection/Evaluation
Activity Status: Not reported

Region Code: 09
Programmatic ID: AIR CASCA0000603700076
Facility Registry ID: 110000476315
Air Operating Status Code: OPR
Default Air Classification Code: MAJ
Air Program: State Implementation Plan for National Primary and Secondary Ambient Air Quality Standards
Activity Date: 2010-08-26 00:00:00
Activity Status Date: Not reported
Activity Group: Compliance Monitoring
Activity Type: Inspection/Evaluation
Activity Status: Not reported

Region Code: 09
Programmatic ID: AIR CASCA0000603700076
Facility Registry ID: 110000476315
Air Operating Status Code: OPR
Default Air Classification Code: MAJ
Air Program: State Implementation Plan for National Primary and Secondary Ambient Air Quality Standards
Activity Date: 2010-09-01 00:00:00
Activity Status Date: Not reported
Activity Group: Compliance Monitoring
Activity Type: Inspection/Evaluation
Activity Status: Not reported

Region Code: 09
Programmatic ID: AIR CASCA0000603700076
Facility Registry ID: 110000476315
Air Operating Status Code: OPR
Default Air Classification Code: MAJ
Air Program: State Implementation Plan for National Primary and Secondary Ambient Air Quality Standards
Activity Date: 2010-09-02 00:00:00
Activity Status Date: Not reported
Activity Group: Compliance Monitoring
Activity Type: Inspection/Evaluation
Activity Status: Not reported

Region Code: 09
Programmatic ID: AIR CASCA0000603700076
Facility Registry ID: 110000476315
Air Operating Status Code: OPR
Default Air Classification Code: MAJ
Air Program: State Implementation Plan for National Primary and Secondary Ambient Air Quality Standards
Activity Date: 2010-10-25 00:00:00
Activity Status Date: Not reported
Activity Group: Compliance Monitoring

Map ID
Direction
Distance
Elevation

MAP FINDINGS

Site

Database(s)

EDR ID Number
EPA ID Number

EDGINGTON OIL COMPANY (Continued)

1000257693

Activity Type:	Inspection/Evaluation
Activity Status:	Not reported
Region Code:	09
Programmatic ID:	AIR CASCA0000603700076
Facility Registry ID:	110000476315
Air Operating Status Code:	OPR
Default Air Classification Code:	MAJ
Air Program:	State Implementation Plan for National Primary and Secondary Ambient Air Quality Standards
Activity Date:	2011-08-29 00:00:00
Activity Status Date:	Not reported
Activity Group:	Compliance Monitoring
Activity Type:	Inspection/Evaluation
Activity Status:	Not reported
Region Code:	09
Programmatic ID:	AIR CASCA0000603700076
Facility Registry ID:	110000476315
Air Operating Status Code:	OPR
Default Air Classification Code:	MAJ
Air Program:	State Implementation Plan for National Primary and Secondary Ambient Air Quality Standards
Activity Date:	2011-09-08 00:00:00
Activity Status Date:	Not reported
Activity Group:	Compliance Monitoring
Activity Type:	Inspection/Evaluation
Activity Status:	Not reported
Region Code:	09
Programmatic ID:	AIR CASCA0000603700076
Facility Registry ID:	110000476315
Air Operating Status Code:	OPR
Default Air Classification Code:	MAJ
Air Program:	State Implementation Plan for National Primary and Secondary Ambient Air Quality Standards
Activity Date:	2011-09-28 00:00:00
Activity Status Date:	Not reported
Activity Group:	Compliance Monitoring
Activity Type:	Inspection/Evaluation
Activity Status:	Not reported
Region Code:	09
Programmatic ID:	AIR CASCA0000603700076
Facility Registry ID:	110000476315
Air Operating Status Code:	OPR
Default Air Classification Code:	MAJ
Air Program:	State Implementation Plan for National Primary and Secondary Ambient Air Quality Standards
Activity Date:	2011-09-29 00:00:00
Activity Status Date:	Not reported
Activity Group:	Compliance Monitoring
Activity Type:	Inspection/Evaluation
Activity Status:	Not reported
Region Code:	09
Programmatic ID:	AIR CASCA0000603700076
Facility Registry ID:	110000476315
Air Operating Status Code:	OPR
Default Air Classification Code:	MAJ
Air Program:	State Implementation Plan for National Primary and Secondary Ambient Air Quality Standards

Map ID
Direction
Distance
Elevation

MAP FINDINGS

Site

Database(s)

EDR ID Number
EPA ID Number

EDGINGTON OIL COMPANY (Continued)

1000257693

Activity Date: 2012-08-16 00:00:00
Activity Status Date: Not reported
Activity Group: Compliance Monitoring
Activity Type: Inspection/Evaluation
Activity Status: Not reported

Region Code: 09
Programmatic ID: AIR CASCA0000603700076
Facility Registry ID: 110000476315
Air Operating Status Code: OPR
Default Air Classification Code: MAJ
Air Program: State Implementation Plan for National Primary and Secondary Ambient Air Quality Standards
Activity Date: 2012-08-29 00:00:00
Activity Status Date: Not reported
Activity Group: Compliance Monitoring
Activity Type: Inspection/Evaluation
Activity Status: Not reported

Region Code: 09
Programmatic ID: AIR CASCA0000603700076
Facility Registry ID: 110000476315
Air Operating Status Code: OPR
Default Air Classification Code: MAJ
Air Program: State Implementation Plan for National Primary and Secondary Ambient Air Quality Standards
Activity Date: 2012-10-08 00:00:00
Activity Status Date: Not reported
Activity Group: Compliance Monitoring
Activity Type: Inspection/Evaluation
Activity Status: Not reported

Region Code: 09
Programmatic ID: AIR CASCA0000603700076
Facility Registry ID: 110000476315
Air Operating Status Code: OPR
Default Air Classification Code: MAJ
Air Program: State Implementation Plan for National Primary and Secondary Ambient Air Quality Standards
Activity Date: 2012-10-09 00:00:00
Activity Status Date: Not reported
Activity Group: Compliance Monitoring
Activity Type: Inspection/Evaluation
Activity Status: Not reported

Region Code: 09
Programmatic ID: AIR CASCA0000603700076
Facility Registry ID: 110000476315
Air Operating Status Code: OPR
Default Air Classification Code: MAJ
Air Program: State Implementation Plan for National Primary and Secondary Ambient Air Quality Standards
Activity Date: 2013-08-27 00:00:00
Activity Status Date: Not reported
Activity Group: Compliance Monitoring
Activity Type: Inspection/Evaluation
Activity Status: Not reported

Region Code: 09
Programmatic ID: AIR CASCA0000603700076
Facility Registry ID: 110000476315

Map ID
Direction
Distance
Elevation

MAP FINDINGS

Site

Database(s)

EDR ID Number
EPA ID Number

EDGINGTON OIL COMPANY (Continued)

1000257693

Air Operating Status Code: OPR
Default Air Classification Code: MAJ
Air Program: State Implementation Plan for National Primary and Secondary Ambient Air Quality Standards
Activity Date: 2013-09-24 00:00:00
Activity Status Date: Not reported
Activity Group: Compliance Monitoring
Activity Type: Inspection/Evaluation
Activity Status: Not reported

Region Code: 09
Programmatic ID: AIR CASCA0000603700076
Facility Registry ID: 110000476315
Air Operating Status Code: OPR
Default Air Classification Code: MAJ
Air Program: State Implementation Plan for National Primary and Secondary Ambient Air Quality Standards
Activity Date: 2013-09-25 00:00:00
Activity Status Date: Not reported
Activity Group: Compliance Monitoring
Activity Type: Inspection/Evaluation
Activity Status: Not reported

Region Code: 09
Programmatic ID: AIR CASCA0000603700076
Facility Registry ID: 110000476315
Air Operating Status Code: OPR
Default Air Classification Code: MAJ
Air Program: State Implementation Plan for National Primary and Secondary Ambient Air Quality Standards
Activity Date: 2013-09-26 00:00:00
Activity Status Date: Not reported
Activity Group: Compliance Monitoring
Activity Type: Inspection/Evaluation
Activity Status: Not reported

Region Code: 09
Programmatic ID: AIR CASCA0000603700076
Facility Registry ID: 110000476315
Air Operating Status Code: OPR
Default Air Classification Code: MAJ
Air Program: State Implementation Plan for National Primary and Secondary Ambient Air Quality Standards
Activity Date: 1995-02-03 00:00:00
Activity Status Date: 1995-02-03 00:00:00
Activity Group: Enforcement Action
Activity Type: Administrative - Formal
Activity Status: Final Order Issued

Region Code: 09
Programmatic ID: AIR CASCA0000603700076
Facility Registry ID: 110000476315
Air Operating Status Code: OPR
Default Air Classification Code: MAJ
Air Program: State Implementation Plan for National Primary and Secondary Ambient Air Quality Standards
Activity Date: 1997-03-05 00:00:00
Activity Status Date: 1997-03-05 00:00:00
Activity Group: Enforcement Action
Activity Type: Administrative - Formal
Activity Status: Final Order Issued

Map ID
Direction
Distance
Elevation

MAP FINDINGS

Site

Database(s)

EDR ID Number
EPA ID Number

EDGINGTON OIL COMPANY (Continued)

1000257693

Region Code: 09
Programmatic ID: AIR CASCA0000603700076
Facility Registry ID: 110000476315
Air Operating Status Code: OPR
Default Air Classification Code: MAJ
Air Program: State Implementation Plan for National Primary and Secondary Ambient Air Quality Standards
Activity Date: 2005-02-10 00:00:00
Activity Status Date: 2005-02-10 00:00:00
Activity Group: Enforcement Action
Activity Type: Administrative - Formal
Activity Status: Final Order Issued

Region Code: 09
Programmatic ID: AIR CASCA0000603700076
Facility Registry ID: 110000476315
Air Operating Status Code: OPR
Default Air Classification Code: MAJ
Air Program: State Implementation Plan for National Primary and Secondary Ambient Air Quality Standards
Activity Date: 2005-08-12 00:00:00
Activity Status Date: 2005-08-12 00:00:00
Activity Group: Enforcement Action
Activity Type: Administrative - Formal
Activity Status: Final Order Issued

Region Code: 09
Programmatic ID: AIR CASCA0000603700076
Facility Registry ID: 110000476315
Air Operating Status Code: OPR
Default Air Classification Code: MAJ
Air Program: State Implementation Plan for National Primary and Secondary Ambient Air Quality Standards
Activity Date: 1994-10-04 00:00:00
Activity Status Date: 1994-10-04 00:00:00
Activity Group: Enforcement Action
Activity Type: Administrative - Informal
Activity Status: Achieved

Region Code: 09
Programmatic ID: AIR CASCA0000603700076
Facility Registry ID: 110000476315
Air Operating Status Code: OPR
Default Air Classification Code: MAJ
Air Program: State Implementation Plan for National Primary and Secondary Ambient Air Quality Standards
Activity Date: 1996-06-25 00:00:00
Activity Status Date: 1996-06-25 00:00:00
Activity Group: Enforcement Action
Activity Type: Administrative - Informal
Activity Status: Achieved

Region Code: 09
Programmatic ID: AIR CASCA0000603700076
Facility Registry ID: 110000476315
Air Operating Status Code: OPR
Default Air Classification Code: MAJ
Air Program: State Implementation Plan for National Primary and Secondary Ambient Air Quality Standards
Activity Date: 2004-10-26 00:00:00
Activity Status Date: 2004-10-26 00:00:00
Activity Group: Enforcement Action

Map ID
Direction
Distance
Elevation

MAP FINDINGS

Site

Database(s)

EDR ID Number
EPA ID Number

EDGINGTON OIL COMPANY (Continued)

1000257693

Activity Type: Administrative - Informal
Activity Status: Achieved

Region Code: 09
Programmatic ID: AIR CASCA0000603700076
Facility Registry ID: 110000476315
Air Operating Status Code: OPR
Default Air Classification Code: MAJ
Air Program: State Implementation Plan for National Primary and Secondary Ambient Air Quality Standards
Activity Date: 2005-05-03 00:00:00
Activity Status Date: 2005-05-03 00:00:00
Activity Group: Enforcement Action
Activity Type: Administrative - Informal
Activity Status: Achieved

Region Code: 09
Programmatic ID: AIR CASCA0000603700076
Facility Registry ID: 110000476315
Air Operating Status Code: OPR
Default Air Classification Code: MAJ
Air Program: Title V Permits
Activity Date: Not reported
Activity Status Date: 1999-02-02 00:00:00
Activity Group: Case File
Activity Type: Case File
Activity Status: Resolved

Region Code: 09
Programmatic ID: AIR CASCA0000603700076
Facility Registry ID: 110000476315
Air Operating Status Code: OPR
Default Air Classification Code: MAJ
Air Program: Title V Permits
Activity Date: Not reported
Activity Status Date: 2001-08-13 00:00:00
Activity Group: Case File
Activity Type: Case File
Activity Status: Resolved

Region Code: 09
Programmatic ID: AIR CASCA0000603700076
Facility Registry ID: 110000476315
Air Operating Status Code: OPR
Default Air Classification Code: MAJ
Air Program: Title V Permits
Activity Date: Not reported
Activity Status Date: 2005-06-03 00:00:00
Activity Group: Case File
Activity Type: Case File
Activity Status: Resolved

Region Code: 09
Programmatic ID: AIR CASCA0000603700076
Facility Registry ID: 110000476315
Air Operating Status Code: OPR
Default Air Classification Code: MAJ
Air Program: Title V Permits

Map ID
Direction
Distance
Elevation

MAP FINDINGS

Site

Database(s)

EDR ID Number
EPA ID Number

EDGINGTON OIL COMPANY (Continued)

1000257693

Activity Date: Not reported
Activity Status Date: 2006-04-13 00:00:00
Activity Group: Case File
Activity Type: Case File
Activity Status: Resolved

Region Code: 09
Programmatic ID: AIR CASCA0000603700076
Facility Registry ID: 110000476315
Air Operating Status Code: OPR
Default Air Classification Code: MAJ
Air Program: Title V Permits
Activity Date: Not reported
Activity Status Date: 2008-08-12 00:00:00
Activity Group: Case File
Activity Type: Case File
Activity Status: Resolved

Region Code: 09
Programmatic ID: AIR CASCA0000603700076
Facility Registry ID: 110000476315
Air Operating Status Code: OPR
Default Air Classification Code: MAJ
Air Program: Title V Permits
Activity Date: 2015-08-05 00:00:00
Activity Status Date: 2015-11-18 18:32:08
Activity Group: Compliance Monitoring
Activity Type: Inspection/Evaluation
Activity Status: Active

Region Code: 09
Programmatic ID: AIR CASCA0000603700076
Facility Registry ID: 110000476315
Air Operating Status Code: OPR
Default Air Classification Code: MAJ
Air Program: Title V Permits
Activity Date: 2015-08-28 00:00:00
Activity Status Date: 2015-11-18 18:33:11
Activity Group: Compliance Monitoring
Activity Type: Inspection/Evaluation
Activity Status: Active

Region Code: 09
Programmatic ID: AIR CASCA0000603700076
Facility Registry ID: 110000476315
Air Operating Status Code: OPR
Default Air Classification Code: MAJ
Air Program: Title V Permits
Activity Date: 2015-10-22 00:00:00
Activity Status Date: 2015-11-18 18:34:04
Activity Group: Compliance Monitoring
Activity Type: Inspection/Evaluation
Activity Status: Active

Region Code: 09
Programmatic ID: AIR CASCA0000603700076
Facility Registry ID: 110000476315

Map ID
Direction
Distance
Elevation

MAP FINDINGS

Site

Database(s)

EDR ID Number
EPA ID Number

EDGINGTON OIL COMPANY (Continued)

1000257693

Air Operating Status Code: OPR
Default Air Classification Code: MAJ
Air Program: Title V Permits
Activity Date: 2016-08-24 00:00:00
Activity Status Date: 2016-10-07 16:29:28
Activity Group: Compliance Monitoring
Activity Type: Inspection/Evaluation
Activity Status: Active

Region Code: 09
Programmatic ID: AIR CASCA0000603700076
Facility Registry ID: 110000476315
Air Operating Status Code: OPR
Default Air Classification Code: MAJ
Air Program: Title V Permits
Activity Date: 1997-10-17 00:00:00
Activity Status Date: Not reported
Activity Group: Compliance Monitoring
Activity Type: Inspection/Evaluation
Activity Status: Not reported

Region Code: 09
Programmatic ID: AIR CASCA0000603700076
Facility Registry ID: 110000476315
Air Operating Status Code: OPR
Default Air Classification Code: MAJ
Air Program: Title V Permits
Activity Date: 1998-01-27 00:00:00
Activity Status Date: Not reported
Activity Group: Compliance Monitoring
Activity Type: Inspection/Evaluation
Activity Status: Not reported

Region Code: 09
Programmatic ID: AIR CASCA0000603700076
Facility Registry ID: 110000476315
Air Operating Status Code: OPR
Default Air Classification Code: MAJ
Air Program: Title V Permits
Activity Date: 1999-04-21 00:00:00
Activity Status Date: Not reported
Activity Group: Compliance Monitoring
Activity Type: Inspection/Evaluation
Activity Status: Not reported

Region Code: 09
Programmatic ID: AIR CASCA0000603700076
Facility Registry ID: 110000476315
Air Operating Status Code: OPR
Default Air Classification Code: MAJ
Air Program: Title V Permits
Activity Date: 2000-02-10 00:00:00
Activity Status Date: Not reported
Activity Group: Compliance Monitoring
Activity Type: Inspection/Evaluation
Activity Status: Not reported

Map ID
Direction
Distance
Elevation

MAP FINDINGS

Site

Database(s)

EDR ID Number
EPA ID Number

EDGINGTON OIL COMPANY (Continued)

1000257693

Region Code: 09
Programmatic ID: AIR CASCA0000603700076
Facility Registry ID: 110000476315
Air Operating Status Code: OPR
Default Air Classification Code: MAJ
Air Program: Title V Permits
Activity Date: 2001-04-06 00:00:00
Activity Status Date: Not reported
Activity Group: Compliance Monitoring
Activity Type: Inspection/Evaluation
Activity Status: Not reported

Region Code: 09
Programmatic ID: AIR CASCA0000603700076
Facility Registry ID: 110000476315
Air Operating Status Code: OPR
Default Air Classification Code: MAJ
Air Program: Title V Permits
Activity Date: 2001-08-15 00:00:00
Activity Status Date: Not reported
Activity Group: Compliance Monitoring
Activity Type: Inspection/Evaluation
Activity Status: Not reported

Region Code: 09
Programmatic ID: AIR CASCA0000603700076
Facility Registry ID: 110000476315
Air Operating Status Code: OPR
Default Air Classification Code: MAJ
Air Program: Title V Permits
Activity Date: 2003-07-02 00:00:00
Activity Status Date: Not reported
Activity Group: Compliance Monitoring
Activity Type: Inspection/Evaluation
Activity Status: Not reported

Region Code: 09
Programmatic ID: AIR CASCA0000603700076
Facility Registry ID: 110000476315
Air Operating Status Code: OPR
Default Air Classification Code: MAJ
Air Program: Title V Permits
Activity Date: 2003-09-24 00:00:00
Activity Status Date: Not reported
Activity Group: Compliance Monitoring
Activity Type: Inspection/Evaluation
Activity Status: Not reported

Region Code: 09
Programmatic ID: AIR CASCA0000603700076
Facility Registry ID: 110000476315
Air Operating Status Code: OPR
Default Air Classification Code: MAJ
Air Program: Title V Permits
Activity Date: 2004-08-26 00:00:00
Activity Status Date: Not reported
Activity Group: Compliance Monitoring

Map ID
Direction
Distance
Elevation

MAP FINDINGS

Site

Database(s)

EDR ID Number
EPA ID Number

EDGINGTON OIL COMPANY (Continued)

1000257693

Activity Type: Inspection/Evaluation
Activity Status: Not reported

Region Code: 09
Programmatic ID: AIR CASCA0000603700076
Facility Registry ID: 110000476315
Air Operating Status Code: OPR
Default Air Classification Code: MAJ
Air Program: Title V Permits
Activity Date: 2004-10-26 00:00:00
Activity Status Date: Not reported
Activity Group: Compliance Monitoring
Activity Type: Inspection/Evaluation
Activity Status: Not reported

Region Code: 09
Programmatic ID: AIR CASCA0000603700076
Facility Registry ID: 110000476315
Air Operating Status Code: OPR
Default Air Classification Code: MAJ
Air Program: Title V Permits
Activity Date: 2004-11-23 00:00:00
Activity Status Date: Not reported
Activity Group: Compliance Monitoring
Activity Type: Inspection/Evaluation
Activity Status: Not reported

Region Code: 09
Programmatic ID: AIR CASCA0000603700076
Facility Registry ID: 110000476315
Air Operating Status Code: OPR
Default Air Classification Code: MAJ
Air Program: Title V Permits
Activity Date: 2007-02-22 00:00:00
Activity Status Date: Not reported
Activity Group: Compliance Monitoring
Activity Type: Inspection/Evaluation
Activity Status: Not reported

Region Code: 09
Programmatic ID: AIR CASCA0000603700076
Facility Registry ID: 110000476315
Air Operating Status Code: OPR
Default Air Classification Code: MAJ
Air Program: Title V Permits
Activity Date: 2007-07-25 00:00:00
Activity Status Date: Not reported
Activity Group: Compliance Monitoring
Activity Type: Inspection/Evaluation
Activity Status: Not reported

Region Code: 09
Programmatic ID: AIR CASCA0000603700076
Facility Registry ID: 110000476315
Air Operating Status Code: OPR
Default Air Classification Code: MAJ
Air Program: Title V Permits

Map ID
Direction
Distance
Elevation

MAP FINDINGS

Site

Database(s)

EDR ID Number
EPA ID Number

EDGINGTON OIL COMPANY (Continued)

1000257693

Activity Date: 2007-08-01 00:00:00
Activity Status Date: Not reported
Activity Group: Compliance Monitoring
Activity Type: Inspection/Evaluation
Activity Status: Not reported

Region Code: 09
Programmatic ID: AIR CASCA0000603700076
Facility Registry ID: 110000476315
Air Operating Status Code: OPR
Default Air Classification Code: MAJ
Air Program: Title V Permits
Activity Date: 2008-06-04 00:00:00
Activity Status Date: Not reported
Activity Group: Compliance Monitoring
Activity Type: Inspection/Evaluation
Activity Status: Not reported

Region Code: 09
Programmatic ID: AIR CASCA0000603700076
Facility Registry ID: 110000476315
Air Operating Status Code: OPR
Default Air Classification Code: MAJ
Air Program: Title V Permits
Activity Date: 2008-06-06 00:00:00
Activity Status Date: Not reported
Activity Group: Compliance Monitoring
Activity Type: Inspection/Evaluation
Activity Status: Not reported

Region Code: 09
Programmatic ID: AIR CASCA0000603700076
Facility Registry ID: 110000476315
Air Operating Status Code: OPR
Default Air Classification Code: MAJ
Air Program: Title V Permits
Activity Date: 2010-08-26 00:00:00
Activity Status Date: Not reported
Activity Group: Compliance Monitoring
Activity Type: Inspection/Evaluation
Activity Status: Not reported

Region Code: 09
Programmatic ID: AIR CASCA0000603700076
Facility Registry ID: 110000476315
Air Operating Status Code: OPR
Default Air Classification Code: MAJ
Air Program: Title V Permits
Activity Date: 2010-09-01 00:00:00
Activity Status Date: Not reported
Activity Group: Compliance Monitoring
Activity Type: Inspection/Evaluation
Activity Status: Not reported

Region Code: 09
Programmatic ID: AIR CASCA0000603700076
Facility Registry ID: 110000476315

Map ID
Direction
Distance
Elevation

MAP FINDINGS

Site

Database(s)

EDR ID Number
EPA ID Number

EDGINGTON OIL COMPANY (Continued)

1000257693

Air Operating Status Code: OPR
Default Air Classification Code: MAJ
Air Program: Title V Permits
Activity Date: 2010-09-02 00:00:00
Activity Status Date: Not reported
Activity Group: Compliance Monitoring
Activity Type: Inspection/Evaluation
Activity Status: Not reported

Region Code: 09
Programmatic ID: AIR CASCA0000603700076
Facility Registry ID: 110000476315
Air Operating Status Code: OPR
Default Air Classification Code: MAJ
Air Program: Title V Permits
Activity Date: 2010-10-25 00:00:00
Activity Status Date: Not reported
Activity Group: Compliance Monitoring
Activity Type: Inspection/Evaluation
Activity Status: Not reported

Region Code: 09
Programmatic ID: AIR CASCA0000603700076
Facility Registry ID: 110000476315
Air Operating Status Code: OPR
Default Air Classification Code: MAJ
Air Program: Title V Permits
Activity Date: 2011-08-29 00:00:00
Activity Status Date: Not reported
Activity Group: Compliance Monitoring
Activity Type: Inspection/Evaluation
Activity Status: Not reported

Region Code: 09
Programmatic ID: AIR CASCA0000603700076
Facility Registry ID: 110000476315
Air Operating Status Code: OPR
Default Air Classification Code: MAJ
Air Program: Title V Permits
Activity Date: 2011-09-08 00:00:00
Activity Status Date: Not reported
Activity Group: Compliance Monitoring
Activity Type: Inspection/Evaluation
Activity Status: Not reported

Region Code: 09
Programmatic ID: AIR CASCA0000603700076
Facility Registry ID: 110000476315
Air Operating Status Code: OPR
Default Air Classification Code: MAJ
Air Program: Title V Permits
Activity Date: 2011-09-28 00:00:00
Activity Status Date: Not reported
Activity Group: Compliance Monitoring
Activity Type: Inspection/Evaluation
Activity Status: Not reported

Map ID
Direction
Distance
Elevation

MAP FINDINGS

Site

Database(s)

EDR ID Number
EPA ID Number

EDGINGTON OIL COMPANY (Continued)

1000257693

Region Code: 09
Programmatic ID: AIR CASCA0000603700076
Facility Registry ID: 110000476315
Air Operating Status Code: OPR
Default Air Classification Code: MAJ
Air Program: Title V Permits
Activity Date: 2011-09-29 00:00:00
Activity Status Date: Not reported
Activity Group: Compliance Monitoring
Activity Type: Inspection/Evaluation
Activity Status: Not reported

Region Code: 09
Programmatic ID: AIR CASCA0000603700076
Facility Registry ID: 110000476315
Air Operating Status Code: OPR
Default Air Classification Code: MAJ
Air Program: Title V Permits
Activity Date: 2012-08-16 00:00:00
Activity Status Date: Not reported
Activity Group: Compliance Monitoring
Activity Type: Inspection/Evaluation
Activity Status: Not reported

Region Code: 09
Programmatic ID: AIR CASCA0000603700076
Facility Registry ID: 110000476315
Air Operating Status Code: OPR
Default Air Classification Code: MAJ
Air Program: Title V Permits
Activity Date: 2012-08-29 00:00:00
Activity Status Date: Not reported
Activity Group: Compliance Monitoring
Activity Type: Inspection/Evaluation
Activity Status: Not reported

Region Code: 09
Programmatic ID: AIR CASCA0000603700076
Facility Registry ID: 110000476315
Air Operating Status Code: OPR
Default Air Classification Code: MAJ
Air Program: Title V Permits
Activity Date: 2012-10-08 00:00:00
Activity Status Date: Not reported
Activity Group: Compliance Monitoring
Activity Type: Inspection/Evaluation
Activity Status: Not reported

Region Code: 09
Programmatic ID: AIR CASCA0000603700076
Facility Registry ID: 110000476315
Air Operating Status Code: OPR
Default Air Classification Code: MAJ
Air Program: Title V Permits
Activity Date: 2012-10-09 00:00:00
Activity Status Date: Not reported
Activity Group: Compliance Monitoring

Map ID
Direction
Distance
Elevation

MAP FINDINGS

Site

Database(s)

EDR ID Number
EPA ID Number

EDGINGTON OIL COMPANY (Continued)

1000257693

Activity Type: Inspection/Evaluation
Activity Status: Not reported

Region Code: 09
Programmatic ID: AIR CASCA0000603700076
Facility Registry ID: 110000476315
Air Operating Status Code: OPR
Default Air Classification Code: MAJ
Air Program: Title V Permits
Activity Date: 2013-08-27 00:00:00
Activity Status Date: Not reported
Activity Group: Compliance Monitoring
Activity Type: Inspection/Evaluation
Activity Status: Not reported

Region Code: 09
Programmatic ID: AIR CASCA0000603700076
Facility Registry ID: 110000476315
Air Operating Status Code: OPR
Default Air Classification Code: MAJ
Air Program: Title V Permits
Activity Date: 2013-09-24 00:00:00
Activity Status Date: Not reported
Activity Group: Compliance Monitoring
Activity Type: Inspection/Evaluation
Activity Status: Not reported

Region Code: 09
Programmatic ID: AIR CASCA0000603700076
Facility Registry ID: 110000476315
Air Operating Status Code: OPR
Default Air Classification Code: MAJ
Air Program: Title V Permits
Activity Date: 2013-09-25 00:00:00
Activity Status Date: Not reported
Activity Group: Compliance Monitoring
Activity Type: Inspection/Evaluation
Activity Status: Not reported

Region Code: 09
Programmatic ID: AIR CASCA0000603700076
Facility Registry ID: 110000476315
Air Operating Status Code: OPR
Default Air Classification Code: MAJ
Air Program: Title V Permits
Activity Date: 2013-09-26 00:00:00
Activity Status Date: Not reported
Activity Group: Compliance Monitoring
Activity Type: Inspection/Evaluation
Activity Status: Not reported

Region Code: 09
Programmatic ID: AIR CASCA0000603700076
Facility Registry ID: 110000476315
Air Operating Status Code: OPR
Default Air Classification Code: MAJ
Air Program: Title V Permits

Map ID
Direction
Distance
Elevation

MAP FINDINGS

Site

Database(s)

EDR ID Number
EPA ID Number

EDGINGTON OIL COMPANY (Continued)

1000257693

Activity Date: 1998-06-10 00:00:00
Activity Status Date: 1998-06-10 00:00:00
Activity Group: Enforcement Action
Activity Type: Administrative - Formal
Activity Status: Final Order Issued

Region Code: 09
Programmatic ID: AIR CASCA0000603700076
Facility Registry ID: 110000476315
Air Operating Status Code: OPR
Default Air Classification Code: MAJ
Air Program: Title V Permits
Activity Date: 2001-06-05 00:00:00
Activity Status Date: 2001-06-05 00:00:00
Activity Group: Enforcement Action
Activity Type: Administrative - Formal
Activity Status: Final Order Issued

Region Code: 09
Programmatic ID: AIR CASCA0000603700076
Facility Registry ID: 110000476315
Air Operating Status Code: OPR
Default Air Classification Code: MAJ
Air Program: Title V Permits
Activity Date: 2005-02-10 00:00:00
Activity Status Date: 2005-02-10 00:00:00
Activity Group: Enforcement Action
Activity Type: Administrative - Formal
Activity Status: Final Order Issued

Region Code: 09
Programmatic ID: AIR CASCA0000603700076
Facility Registry ID: 110000476315
Air Operating Status Code: OPR
Default Air Classification Code: MAJ
Air Program: Title V Permits
Activity Date: 2005-08-12 00:00:00
Activity Status Date: 2005-08-12 00:00:00
Activity Group: Enforcement Action
Activity Type: Administrative - Formal
Activity Status: Final Order Issued

Region Code: 09
Programmatic ID: AIR CASCA0000603700076
Facility Registry ID: 110000476315
Air Operating Status Code: OPR
Default Air Classification Code: MAJ
Air Program: Title V Permits
Activity Date: 2007-10-23 00:00:00
Activity Status Date: 2007-10-23 00:00:00
Activity Group: Enforcement Action
Activity Type: Administrative - Formal
Activity Status: Final Order Issued

Region Code: 09
Programmatic ID: AIR CASCA0000603700076
Facility Registry ID: 110000476315

Map ID
Direction
Distance
Elevation

MAP FINDINGS

Site

Database(s)

EDR ID Number
EPA ID Number

EDGINGTON OIL COMPANY (Continued)

1000257693

Air Operating Status Code: OPR
Default Air Classification Code: MAJ
Air Program: Title V Permits
Activity Date: 1998-03-18 00:00:00
Activity Status Date: 1998-03-18 00:00:00
Activity Group: Enforcement Action
Activity Type: Administrative - Informal
Activity Status: Achieved

Region Code: 09
Programmatic ID: AIR CASCA0000603700076
Facility Registry ID: 110000476315
Air Operating Status Code: OPR
Default Air Classification Code: MAJ
Air Program: Title V Permits
Activity Date: 2001-05-30 00:00:00
Activity Status Date: 2001-05-30 00:00:00
Activity Group: Enforcement Action
Activity Type: Administrative - Informal
Activity Status: Achieved

Region Code: 09
Programmatic ID: AIR CASCA0000603700076
Facility Registry ID: 110000476315
Air Operating Status Code: OPR
Default Air Classification Code: MAJ
Air Program: Title V Permits
Activity Date: 2004-10-26 00:00:00
Activity Status Date: 2004-10-26 00:00:00
Activity Group: Enforcement Action
Activity Type: Administrative - Informal
Activity Status: Achieved

Region Code: 09
Programmatic ID: AIR CASCA0000603700076
Facility Registry ID: 110000476315
Air Operating Status Code: OPR
Default Air Classification Code: MAJ
Air Program: Title V Permits
Activity Date: 2005-05-03 00:00:00
Activity Status Date: 2005-05-03 00:00:00
Activity Group: Enforcement Action
Activity Type: Administrative - Informal
Activity Status: Achieved

Region Code: 09
Programmatic ID: AIR CASCA0000603700076
Facility Registry ID: 110000476315
Air Operating Status Code: OPR
Default Air Classification Code: MAJ
Air Program: Title V Permits
Activity Date: 2007-10-12 00:00:00
Activity Status Date: 2007-10-12 00:00:00
Activity Group: Enforcement Action
Activity Type: Administrative - Informal
Activity Status: Achieved

Map ID
Direction
Distance
Elevation

MAP FINDINGS

Site

Database(s)

EDR ID Number
EPA ID Number

EDGINGTON OIL COMPANY (Continued)

1000257693

CORTESE:

Name: EDGINGTON OIL CO
Address: 2400 ARTESIA BLVD E
City,State,Zip: LONG BEACH, CA 90805
Region: CORTESE
Envirostor Id: Not reported
Global ID: T0603701820
Site/Facility Type: LUST CLEANUP SITE
Cleanup Status: COMPLETED - CASE CLOSED
Status Date: Not reported
Site Code: Not reported
Latitude: Not reported
Longitude: Not reported
Owner: Not reported
Enf Type: Not reported
Swat R: Not reported
Flag: active
Order No: Not reported
Waste Discharge System No: Not reported
Effective Date: Not reported
Region 2: Not reported
WID Id: Not reported
Solid Waste Id No: Not reported
Waste Management Uit Name: Not reported
File Name: Active Open

ENF:

Name: LONG BEACH REFINERY - RAINFALL
Address: 2400 EAST ARTESIA BOULEVARD
City,State,Zip: LONG BEACH, CA 90805
Region: 4
Facility Id: 238560
Agency Name: Edington Oil Co.
Place Type: Manufacturing
Place Subtype: Petroleum Refinery
Facility Type: Industrial
Agency Type: Privately-Owned Business
Of Agencies: 1
Place Latitude: 33.874605
Place Longitude: -118.163812
SIC Code 1: 2911
SIC Desc 1: Petroleum Refining
SIC Code 2: Not reported
SIC Desc 2: Not reported
SIC Code 3: Not reported
SIC Desc 3: Not reported
NAICS Code 1: Not reported
NAICS Desc 1: Not reported
NAICS Code 2: Not reported
NAICS Desc 2: Not reported
NAICS Code 3: Not reported
NAICS Desc 3: Not reported
Of Places: 1
Source Of Facility: Reg Meas
Design Flow: 0.56
Threat To Water Quality: 2

Map ID
Direction
Distance
Elevation

MAP FINDINGS

Site

Database(s)

EDR ID Number
EPA ID Number

EDGINGTON OIL COMPANY (Continued)

1000257693

Complexity: B
Pretreatment: X - Facility is not a POTW
Facility Waste Type: Stormwater runoff
Facility Waste Type 2: Not reported
Facility Waste Type 3: Not reported
Facility Waste Type 4: Not reported
Program: NPDESWW
Program Category1: NPDESWW
Program Category2: NPDESWW
Of Programs: 1
WDID: 4B192326003
Reg Measure Id: 136545
Reg Measure Type: NPDES Permits
Region: 4
Order #: 98-095
Npdes# CA#: CA0057363
Major-Minor: Minor
Npdes Type: OTH
Reclamation: N - No
Dredge Fill Fee: Not reported
301H: N
Application Fee Amt Received: 250
Status: Historical
Status Date: 05/11/2006
Effective Date: 12/14/1998
Expiration/Review Date: 11/10/2003
Termination Date: 05/11/2006
WDR Review - Amend: Not reported
WDR Review - Revise/Renew: Not reported
WDR Review - Rescind: Not reported
WDR Review - No Action Required: Not reported
WDR Review - Pending: Not reported
WDR Review - Planned: Not reported
Status Enrollee: N
Individual/General: I
Fee Code: 15 - WDRs pending rescission
Direction/Voice: Passive
Enforcement Id(EID): 357684
Region: 4
Order / Resolution Number: SWB-2008-4-0037
Enforcement Action Type: Expedited Payment Letter
Effective Date: 12/10/2008
Adoption/Issuance Date: 12/10/2008
Achieve Date: Not reported
Termination Date: Not reported
ACL Issuance Date: Not reported
EPL Issuance Date: Not reported
Status: Withdrawn
Title: Expedited Payment Letter for Edington Oil Co.
Description: Mandatory Minimum Penalty Amount Owed for Reporting Violations (5 Late Reporting Violations + 0 Deficient Reporting Violations) + \$3,000 = \$15,000 to the Waste Discharge Permit Fund.
Program: NPDESWW
Latest Milestone Completion Date: Not reported
Of Programs1: 1
Total Assessment Amount: 0

Map ID
Direction
Distance
Elevation

MAP FINDINGS

Site

Database(s)

EDR ID Number
EPA ID Number

EDGINGTON OIL COMPANY (Continued)

1000257693

Initial Assessed Amount:	0
Liability \$ Amount:	0
Project \$ Amount:	0
Liability \$ Paid:	0
Project \$ Completed:	0
Total \$ Paid/Completed Amount:	0
Name:	LONG BEACH REFINERY - RAINFALL
Address:	2400 EAST ARTESIA BOULEVARD
City,State,Zip:	LONG BEACH, CA 90805
Region:	4
Facility Id:	238560
Agency Name:	Edington Oil Co.
Place Type:	Manufacturing
Place Subtype:	Petroleum Refinery
Facility Type:	Industrial
Agency Type:	Privately-Owned Business
# Of Agencies:	1
Place Latitude:	33.874605
Place Longitude:	-118.163812
SIC Code 1:	2911
SIC Desc 1:	Petroleum Refining
SIC Code 2:	Not reported
SIC Desc 2:	Not reported
SIC Code 3:	Not reported
SIC Desc 3:	Not reported
NAICS Code 1:	Not reported
NAICS Desc 1:	Not reported
NAICS Code 2:	Not reported
NAICS Desc 2:	Not reported
NAICS Code 3:	Not reported
NAICS Desc 3:	Not reported
# Of Places:	1
Source Of Facility:	Reg Meas
Design Flow:	0.56
Threat To Water Quality:	2
Complexity:	B
Pretreatment:	X - Facility is not a POTW
Facility Waste Type:	Stormwater runoff
Facility Waste Type 2:	Not reported
Facility Waste Type 3:	Not reported
Facility Waste Type 4:	Not reported
Program:	NPDESWW
Program Category1:	NPDESWW
Program Category2:	NPDESWW
# Of Programs:	1
WDID:	4B192326003
Reg Measure Id:	136545
Reg Measure Type:	NPDES Permits
Region:	4
Order #:	98-095
Npdes# CA#:	CA0057363
Major-Minor:	Minor
Npdes Type:	OTH
Reclamation:	N - No
Dredge Fill Fee:	Not reported
301H:	N

Map ID
Direction
Distance
Elevation

MAP FINDINGS

Site

Database(s)

EDR ID Number
EPA ID Number

EDGINGTON OIL COMPANY (Continued)

1000257693

Application Fee Amt Received: 250
Status: Historical
Status Date: 05/11/2006
Effective Date: 12/14/1998
Expiration/Review Date: 11/10/2003
Termination Date: 05/11/2006
WDR Review - Amend: Not reported
WDR Review - Revise/Renew: Not reported
WDR Review - Rescind: Not reported
WDR Review - No Action Required: Not reported
WDR Review - Pending: Not reported
WDR Review - Planned: Not reported
Status Enrollee: N
Individual/General: I
Fee Code: 15 - WDRs pending rescission
Direction/Voice: Passive
Enforcement Id(EID): 314268
Region: 4
Order / Resolution Number: NOV
Enforcement Action Type: Notice of Violation
Effective Date: 03/30/2006
Adoption/Issuance Date: 03/30/2006
Achieve Date: Not reported
Termination Date: 03/30/2006
ACL Issuance Date: Not reported
EPL Issuance Date: Not reported
Status: Historical
Title: NOV sent 3/30/06 for NPDES permit violations.
Description: NOV sent 3/30/06 for NPDES permit violations.
Program: NPDESWW
Latest Milestone Completion Date: Not reported
Of Programs1: 1
Total Assessment Amount: 0
Initial Assessed Amount: 0
Liability \$ Amount: 0
Project \$ Amount: 0
Liability \$ Paid: 0
Project \$ Completed: 0
Total \$ Paid/Completed Amount: 0

Name: LONG BEACH REFINERY - RAINFALL
Address: 2400 EAST ARTESIA BOULEVARD
City,State,Zip: LONG BEACH, CA 90805
Region: 4
Facility Id: 238560
Agency Name: Edington Oil Co.
Place Type: Manufacturing
Place Subtype: Petroleum Refinery
Facility Type: Industrial
Agency Type: Privately-Owned Business
Of Agencies: 1
Place Latitude: 33.874605
Place Longitude: -118.163812
SIC Code 1: 2911
SIC Desc 1: Petroleum Refining
SIC Code 2: Not reported
SIC Desc 2: Not reported

Map ID
Direction
Distance
Elevation

MAP FINDINGS

Site

Database(s)

EDR ID Number
EPA ID Number

EDGINGTON OIL COMPANY (Continued)

1000257693

SIC Code 3:	Not reported
SIC Desc 3:	Not reported
NAICS Code 1:	Not reported
NAICS Desc 1:	Not reported
NAICS Code 2:	Not reported
NAICS Desc 2:	Not reported
NAICS Code 3:	Not reported
NAICS Desc 3:	Not reported
# Of Places:	1
Source Of Facility:	Reg Meas
Design Flow:	0.56
Threat To Water Quality:	2
Complexity:	B
Pretreatment:	X - Facility is not a POTW
Facility Waste Type:	Stormwater runoff
Facility Waste Type 2:	Not reported
Facility Waste Type 3:	Not reported
Facility Waste Type 4:	Not reported
Program:	NPDESWW
Program Category1:	NPDESWW
Program Category2:	NPDESWW
# Of Programs:	1
WDID:	4B192326003
Reg Measure Id:	136545
Reg Measure Type:	NPDES Permits
Region:	4
Order #:	98-095
Npdes# CA#:	CA0057363
Major-Minor:	Minor
Npdes Type:	OTH
Reclamation:	N - No
Dredge Fill Fee:	Not reported
301H:	N
Application Fee Amt Received:	250
Status:	Historical
Status Date:	05/11/2006
Effective Date:	12/14/1998
Expiration/Review Date:	11/10/2003
Termination Date:	05/11/2006
WDR Review - Amend:	Not reported
WDR Review - Revise/Renew:	Not reported
WDR Review - Rescind:	Not reported
WDR Review - No Action Required:	Not reported
WDR Review - Pending:	Not reported
WDR Review - Planned:	Not reported
Status Enrollee:	N
Individual/General:	I
Fee Code:	15 - WDRs pending rescission
Direction/Voice:	Passive
Enforcement Id(EID):	256577
Region:	4
Order / Resolution Number:	NOV
Enforcement Action Type:	Notice of Violation
Effective Date:	02/02/2005
Adoption/Issuance Date:	02/02/2005
Achieve Date:	Not reported
Termination Date:	02/02/2005

Map ID
Direction
Distance
Elevation

MAP FINDINGS

Site

Database(s)

EDR ID Number
EPA ID Number

EDGINGTON OIL COMPANY (Continued)

1000257693

ACL Issuance Date: Not reported
EPL Issuance Date: Not reported
Status: Historical
Title: NOV sent 02/02/2005 for 3 late reports.
Description: NOV sent 02/02/2005 for 3 late reports.
Program: NPDESWW
Latest Milestone Completion Date: Not reported
Of Programs1: 1
Total Assessment Amount: 0
Initial Assessed Amount: 0
Liability \$ Amount: 0
Project \$ Amount: 0
Liability \$ Paid: 0
Project \$ Completed: 0
Total \$ Paid/Completed Amount: 0

Name: LONG BEACH REFINERY - RAINFALL
Address: 2400 EAST ARTESIA BOULEVARD
City,State,Zip: LONG BEACH, CA 90805
Region: 4
Facility Id: 238560
Agency Name: Edington Oil Co.
Place Type: Manufacturing
Place Subtype: Petroleum Refinery
Facility Type: Industrial
Agency Type: Privately-Owned Business
Of Agencies: 1
Place Latitude: 33.874605
Place Longitude: -118.163812
SIC Code 1: 2911
SIC Desc 1: Petroleum Refining
SIC Code 2: Not reported
SIC Desc 2: Not reported
SIC Code 3: Not reported
SIC Desc 3: Not reported
NAICS Code 1: Not reported
NAICS Desc 1: Not reported
NAICS Code 2: Not reported
NAICS Desc 2: Not reported
NAICS Code 3: Not reported
NAICS Desc 3: Not reported
Of Places: 1
Source Of Facility: Reg Meas
Design Flow: 0.56
Threat To Water Quality: 2
Complexity: B
Pretreatment: X - Facility is not a POTW
Facility Waste Type: Stormwater runoff
Facility Waste Type 2: Not reported
Facility Waste Type 3: Not reported
Facility Waste Type 4: Not reported
Program: NPDESWW
Program Category1: NPDESWW
Program Category2: NPDESWW
Of Programs: 1
WDID: 4B192326003
Reg Measure Id: 136545

Map ID
Direction
Distance
Elevation

MAP FINDINGS

Site

Database(s)

EDR ID Number
EPA ID Number

EDGINGTON OIL COMPANY (Continued)

1000257693

Reg Measure Type: NPDES Permits
Region: 4
Order #: 98-095
Npdes# CA#: CA0057363
Major-Minor: Minor
Npdes Type: OTH
Reclamation: N - No
Dredge Fill Fee: Not reported
301H: N
Application Fee Amt Received: 250
Status: Historical
Status Date: 05/11/2006
Effective Date: 12/14/1998
Expiration/Review Date: 11/10/2003
Termination Date: 05/11/2006
WDR Review - Amend: Not reported
WDR Review - Revise/Renew: Not reported
WDR Review - Rescind: Not reported
WDR Review - No Action Required: Not reported
WDR Review - Pending: Not reported
WDR Review - Planned: Not reported
Status Enrollee: N
Individual/General: I
Fee Code: 15 - WDRs pending rescission
Direction/Voice: Passive
Enforcement Id(EID): 253348
Region: 4
Order / Resolution Number: NOV
Enforcement Action Type: Notice of Violation
Effective Date: 05/18/2004
Adoption/Issuance Date: 05/18/2004
Achieve Date: Not reported
Termination Date: 05/18/2004
ACL Issuance Date: Not reported
EPL Issuance Date: Not reported
Status: Historical
Title: NOV sent 5/18/04 for overdue 4Q03, 2003 annual reports.
Description: NOV sent 5/18/04 for overdue 4Q03, 2003 annual reports.
Program: NPDESWW
Latest Milestone Completion Date: Not reported
Of Programs1: 1
Total Assessment Amount: 0
Initial Assessed Amount: 0
Liability \$ Amount: 0
Project \$ Amount: 0
Liability \$ Paid: 0
Project \$ Completed: 0
Total \$ Paid/Completed Amount: 0

Name: EDGINGTON OIL CO
Address: 2400 EAST ARTESIA BOULEVARD
City,State,Zip: LONG BEACH, CA 90805
Region: 4
Facility Id: 222236
Agency Name: Edington Oil Co.
Place Type: Facility
Place Subtype: Not reported

Map ID
Direction
Distance
Elevation

MAP FINDINGS

Site

Database(s)

EDR ID Number
EPA ID Number

EDGINGTON OIL COMPANY (Continued)

1000257693

Facility Type:	Industrial
Agency Type:	Privately-Owned Business
# Of Agencies:	1
Place Latitude:	33.874605
Place Longitude:	-118.163812
SIC Code 1:	2999
SIC Desc 1:	Products of Petroleum and Coal, NEC
SIC Code 2:	Not reported
SIC Desc 2:	Not reported
SIC Code 3:	Not reported
SIC Desc 3:	Not reported
NAICS Code 1:	Not reported
NAICS Desc 1:	Not reported
NAICS Code 2:	Not reported
NAICS Desc 2:	Not reported
NAICS Code 3:	Not reported
NAICS Desc 3:	Not reported
# Of Places:	1
Source Of Facility:	Reg Meas
Design Flow:	Not reported
Threat To Water Quality:	Not reported
Complexity:	Not reported
Pretreatment:	Not reported
Facility Waste Type:	Not reported
Facility Waste Type 2:	Not reported
Facility Waste Type 3:	Not reported
Facility Waste Type 4:	Not reported
Program:	UNREGS
Program Category1:	UNREGS
Program Category2:	UNREGS
# Of Programs:	1
WDID:	4B192613N01
Reg Measure Id:	149460
Reg Measure Type:	Unregulated
Region:	4
Order #:	Not reported
Npdes# CA#:	Not reported
Major-Minor:	Not reported
Npdes Type:	Not reported
Reclamation:	Not reported
Dredge Fill Fee:	Not reported
301H:	Not reported
Application Fee Amt Received:	Not reported
Status:	Never Active
Status Date:	02/21/2013
Effective Date:	Not reported
Expiration/Review Date:	Not reported
Termination Date:	Not reported
WDR Review - Amend:	Not reported
WDR Review - Revise/Renew:	Not reported
WDR Review - Rescind:	Not reported
WDR Review - No Action Required:	Not reported
WDR Review - Pending:	Not reported
WDR Review - Planned:	Not reported
Status Enrollee:	N
Individual/General:	I
Fee Code:	Not reported

Map ID
Direction
Distance
Elevation

MAP FINDINGS

Site

Database(s)

EDR ID Number
EPA ID Number

EDGINGTON OIL COMPANY (Continued)

1000257693

Direction/Voice: Passive
Enforcement Id(EID): 220292
Region: 4
Order / Resolution Number: R4-1996-0025
Enforcement Action Type: Clean-up and Abatement Order
Effective Date: 04/18/1996
Adoption/Issuance Date: Not reported
Achieve Date: Not reported
Termination Date: 04/18/1996
ACL Issuance Date: Not reported
EPL Issuance Date: Not reported
Status: Historical
Title: CAO 96-025 issued 4/18/96 for cleanup of soil & groundwater.
Description: CAO FOR CLEANUP OF PETROLEUM HYDROCARBON RELEASE TO THE SOIL AND GROUNDWATER.
Program: UNREGS
Latest Milestone Completion Date: Not reported
Of Programs1: 1
Total Assessment Amount: 0
Initial Assessed Amount: 0
Liability \$ Amount: 0
Project \$ Amount: 0
Liability \$ Paid: 0
Project \$ Completed: 0
Total \$ Paid/Completed Amount: 0

HIST CORTESE:

edr_fname: EDGINGTON OIL CO
edr_fadd1: 2400 Artesia Blvd
City,State,Zip: Long Beach, CA 90805
Region: CORTESE
Facility County Code: 19
Reg By: WBC&D
Reg Id: 4B192613N01

edr_fname: EDGINGTON OIL CO
edr_fadd1: 2400 ARTESIA
City,State,Zip: LONG BEACH, CA 90805
Region: CORTESE
Facility County Code: 19
Reg By: LTNKA
Reg Id: 908050716

NPDES:

Name: EDGINGTON OIL CO LONG BEACH REFINERY
Address: 2400 ARTESIA BLVD
City,State,Zip: LONG BEACH, CA 90805
Facility Status: Not reported
NPDES Number: Not reported
Region: Not reported
Agency Number: Not reported
Regulatory Measure ID: Not reported
Place ID: Not reported
Order Number: Not reported
WDID: 4 19I019976
Regulatory Measure Type: Industrial

Map ID
Direction
Distance
Elevation

MAP FINDINGS

Site

Database(s)

EDR ID Number
EPA ID Number

EDGINGTON OIL COMPANY (Continued)

1000257693

Program Type:	Not reported
Adoption Date Of Regulatory Measure:	Not reported
Effective Date Of Regulatory Measure:	Not reported
Termination Date Of Regulatory Measure:	Not reported
Expiration Date Of Regulatory Measure:	Not reported
Discharge Address:	Not reported
Discharge Name:	Not reported
Discharge City:	Not reported
Discharge State:	Not reported
Discharge Zip:	Not reported
Status:	Terminated
Status Date:	07/17/2019
Operator Name:	Paramount Petroleum Corp
Operator Address:	14700 Downey Ave
Operator City:	Paramount
Operator State:	California
Operator Zip:	90723
NPDES as of 03/2018:	
NPDES Number:	Not reported
Status:	Not reported
Agency Number:	Not reported
Region:	4
Regulatory Measure ID:	293426
Order Number:	Not reported
Regulatory Measure Type:	Industrial
Place ID:	Not reported
WDID:	4 19I019976
Program Type:	Not reported
Adoption Date Of Regulatory Measure:	Not reported
Effective Date Of Regulatory Measure:	Not reported
Expiration Date Of Regulatory Measure:	Not reported
Termination Date Of Regulatory Measure:	Not reported
Discharge Name:	Not reported
Discharge Address:	Not reported
Discharge City:	Not reported
Discharge State:	Not reported
Discharge Zip:	Not reported
Received Date:	05/09/2008
Processed Date:	12/07/2005
Status:	Active
Status Date:	12/07/2005
Place Size:	18
Place Size Unit:	Acres
Contact:	Kathryn Gleeson
Contact Title:	Not reported
Contact Phone:	562-748-4613
Contact Phone Ext:	Not reported
Contact Email:	kgleeson@ppcla.com
Operator Name:	Paramount Petroleum Corp
Operator Address:	14700 Downey Ave
Operator City:	Paramount
Operator State:	California
Operator Zip:	90723
Operator Contact:	Kathryn Gleeson
Operator Contact Title:	Not reported
Operator Contact Phone:	562-748-4613
Operator Contact Phone Ext:	Not reported

Map ID
Direction
Distance
Elevation

MAP FINDINGS

Site

Database(s)

EDR ID Number
EPA ID Number

EDGINGTON OIL COMPANY (Continued)

1000257693

Operator Contact Email: kgleeson@ppcla.com
Operator Type: Other
Developer: Not reported
Developer Address: Not reported
Developer City: Not reported
Developer State: California
Developer Zip: Not reported
Developer Contact: Not reported
Developer Contact Title: Not reported
Constype Linear Utility Ind: Not reported
Emergency Phone: 562-480-6426
Emergency Phone Ext: Not reported
Constype Above Ground Ind: Not reported
Constype Below Ground Ind: Not reported
Constype Cable Line Ind: Not reported
Constype Comm Line Ind: Not reported
Constype Commercial Ind: Not reported
Constype Electrical Line Ind: Not reported
Constype Gas Line Ind: Not reported
Constype Industrial Ind: Not reported
Constype Other Description: Not reported
Constype Other Ind: Not reported
Constype Recons Ind: Not reported
Constype Residential Ind: Not reported
Constype Transport Ind: Not reported
Constype Utility Description: Not reported
Constype Utility Ind: Not reported
Constype Water Sewer Ind: Not reported
Dir Discharge Uswater Ind: N
Receiving Water Name: Los Cerritos Channel
Certifier: Kathryn Gleeson
Certifier Title: Manager, Env Services
Certification Date: 09-JUN-15
Primary Sic: 2911-Petroleum Refining
Secondary Sic: Not reported
Tertiary Sic: Not reported

NPDES Number: CAS000001
Status: Active
Agency Number: 0
Region: 4
Regulatory Measure ID: 293426
Order Number: 97-03-DWQ
Regulatory Measure Type: Enrollee
Place ID: Not reported
WDID: 4 19I019976
Program Type: Industrial
Adoption Date Of Regulatory Measure: Not reported
Effective Date Of Regulatory Measure: 12/07/2005
Expiration Date Of Regulatory Measure: Not reported
Termination Date Of Regulatory Measure: Not reported
Discharge Name: Paramount Petroleum Corp
Discharge Address: 14700 Downey Ave
Discharge City: Paramount
Discharge State: California
Discharge Zip: 90723
Received Date: Not reported

Map ID
Direction
Distance
Elevation

MAP FINDINGS

Site

Database(s)

EDR ID Number
EPA ID Number

EDGINGTON OIL COMPANY (Continued)

1000257693

Processed Date:	Not reported
Status:	Not reported
Status Date:	Not reported
Place Size:	Not reported
Place Size Unit:	Not reported
Contact:	Not reported
Contact Title:	Not reported
Contact Phone:	Not reported
Contact Phone Ext:	Not reported
Contact Email:	Not reported
Operator Name:	Not reported
Operator Address:	Not reported
Operator City:	Not reported
Operator State:	Not reported
Operator Zip:	Not reported
Operator Contact:	Not reported
Operator Contact Title:	Not reported
Operator Contact Phone:	Not reported
Operator Contact Phone Ext:	Not reported
Operator Contact Email:	Not reported
Operator Type:	Not reported
Developer:	Not reported
Developer Address:	Not reported
Developer City:	Not reported
Developer State:	Not reported
Developer Zip:	Not reported
Developer Contact:	Not reported
Developer Contact Title:	Not reported
Constype Linear Utility Ind:	Not reported
Emergency Phone:	Not reported
Emergency Phone Ext:	Not reported
Constype Above Ground Ind:	Not reported
Constype Below Ground Ind:	Not reported
Constype Cable Line Ind:	Not reported
Constype Comm Line Ind:	Not reported
Constype Commercial Ind:	Not reported
Constype Electrical Line Ind:	Not reported
Constype Gas Line Ind:	Not reported
Constype Industrial Ind:	Not reported
Constype Other Description:	Not reported
Constype Other Ind:	Not reported
Constype Recons Ind:	Not reported
Constype Residential Ind:	Not reported
Constype Transport Ind:	Not reported
Constype Utility Description:	Not reported
Constype Utility Ind:	Not reported
Constype Water Sewer Ind:	Not reported
Dir Discharge Uswater Ind:	Not reported
Receiving Water Name:	Not reported
Certifier:	Not reported
Certifier Title:	Not reported
Certification Date:	Not reported
Primary Sic:	Not reported
Secondary Sic:	Not reported
Tertiary Sic:	Not reported

Map ID
Direction
Distance
Elevation

MAP FINDINGS

Site

Database(s)

EDR ID Number
EPA ID Number

EDGINGTON OIL COMPANY (Continued)

1000257693

Name: EDGINGTON OIL CO LONG BEACH REFINERY
Address: 2400 ARTESIA BLVD
City,State,Zip: LONG BEACH, CA 90805
Facility Status: Terminated
NPDES Number: CAS000001
Region: 4
Agency Number: 0
Regulatory Measure ID: 293426
Place ID: Not reported
Order Number: 97-03-DWQ
WDID: 4 19I019976
Regulatory Measure Type: Enrollee
Program Type: Industrial
Adoption Date Of Regulatory Measure: Not reported
Effective Date Of Regulatory Measure: 12/07/2005
Termination Date Of Regulatory Measure: 05/01/2019
Expiration Date Of Regulatory Measure: Not reported
Discharge Address: 14700 Downey Ave
Discharge Name: Paramount Petroleum Corp
Discharge City: Paramount
Discharge State: California
Discharge Zip: 90723
Status: Not reported
Status Date: Not reported
Operator Name: Not reported
Operator Address: Not reported
Operator City: Not reported
Operator State: Not reported
Operator Zip: Not reported

NPDES as of 03/2018:

NPDES Number: Not reported
Status: Not reported
Agency Number: Not reported
Region: 4
Regulatory Measure ID: 293426
Order Number: Not reported
Regulatory Measure Type: Industrial
Place ID: Not reported
WDID: 4 19I019976
Program Type: Not reported
Adoption Date Of Regulatory Measure: Not reported
Effective Date Of Regulatory Measure: Not reported
Expiration Date Of Regulatory Measure: Not reported
Termination Date Of Regulatory Measure: Not reported
Discharge Name: Not reported
Discharge Address: Not reported
Discharge City: Not reported
Discharge State: Not reported
Discharge Zip: Not reported
Received Date: 05/09/2008
Processed Date: 12/07/2005
Status: Active
Status Date: 12/07/2005
Place Size: 18
Place Size Unit: Acres
Contact: Kathryn Gleeson
Contact Title: Not reported

Map ID
Direction
Distance
Elevation

MAP FINDINGS

Site

Database(s)

EDR ID Number
EPA ID Number

EDGINGTON OIL COMPANY (Continued)

1000257693

Contact Phone: 562-748-4613
Contact Phone Ext: Not reported
Contact Email: kgleeson@ppcla.com
Operator Name: Paramount Petroleum Corp
Operator Address: 14700 Downey Ave
Operator City: Paramount
Operator State: California
Operator Zip: 90723
Operator Contact: Kathryn Gleeson
Operator Contact Title: Not reported
Operator Contact Phone: 562-748-4613
Operator Contact Phone Ext: Not reported
Operator Contact Email: kgleeson@ppcla.com
Operator Type: Other
Developer: Not reported
Developer Address: Not reported
Developer City: Not reported
Developer State: California
Developer Zip: Not reported
Developer Contact: Not reported
Developer Contact Title: Not reported
Constype Linear Utility Ind: Not reported
Emergency Phone: 562-480-6426
Emergency Phone Ext: Not reported
Constype Above Ground Ind: Not reported
Constype Below Ground Ind: Not reported
Constype Cable Line Ind: Not reported
Constype Comm Line Ind: Not reported
Constype Commercial Ind: Not reported
Constype Electrical Line Ind: Not reported
Constype Gas Line Ind: Not reported
Constype Industrial Ind: Not reported
Constype Other Description: Not reported
Constype Other Ind: Not reported
Constype Recons Ind: Not reported
Constype Residential Ind: Not reported
Constype Transport Ind: Not reported
Constype Utility Description: Not reported
Constype Utility Ind: Not reported
Constype Water Sewer Ind: Not reported
Dir Discharge Uswater Ind: N
Receiving Water Name: Los Cerritos Channel
Certifier: Kathryn Gleeson
Certifier Title: Manager, Env Services
Certification Date: 09-JUN-15
Primary Sic: 2911-Petroleum Refining
Secondary Sic: Not reported
Tertiary Sic: Not reported

NPDES Number: CAS000001
Status: Active
Agency Number: 0
Region: 4
Regulatory Measure ID: 293426
Order Number: 97-03-DWQ
Regulatory Measure Type: Enrollee
Place ID: Not reported

Map ID
Direction
Distance
Elevation

MAP FINDINGS

Site

Database(s)

EDR ID Number
EPA ID Number

EDGINGTON OIL COMPANY (Continued)

1000257693

WDID:	4 19I019976
Program Type:	Industrial
Adoption Date Of Regulatory Measure:	Not reported
Effective Date Of Regulatory Measure:	12/07/2005
Expiration Date Of Regulatory Measure:	Not reported
Termination Date Of Regulatory Measure:	Not reported
Discharge Name:	Paramount Petroleum Corp
Discharge Address:	14700 Downey Ave
Discharge City:	Paramount
Discharge State:	California
Discharge Zip:	90723
Received Date:	Not reported
Processed Date:	Not reported
Status:	Not reported
Status Date:	Not reported
Place Size:	Not reported
Place Size Unit:	Not reported
Contact:	Not reported
Contact Title:	Not reported
Contact Phone:	Not reported
Contact Phone Ext:	Not reported
Contact Email:	Not reported
Operator Name:	Not reported
Operator Address:	Not reported
Operator City:	Not reported
Operator State:	Not reported
Operator Zip:	Not reported
Operator Contact:	Not reported
Operator Contact Title:	Not reported
Operator Contact Phone:	Not reported
Operator Contact Phone Ext:	Not reported
Operator Contact Email:	Not reported
Operator Type:	Not reported
Developer:	Not reported
Developer Address:	Not reported
Developer City:	Not reported
Developer State:	Not reported
Developer Zip:	Not reported
Developer Contact:	Not reported
Developer Contact Title:	Not reported
Constype Linear Utility Ind:	Not reported
Emergency Phone:	Not reported
Emergency Phone Ext:	Not reported
Constype Above Ground Ind:	Not reported
Constype Below Ground Ind:	Not reported
Constype Cable Line Ind:	Not reported
Constype Comm Line Ind:	Not reported
Constype Commercial Ind:	Not reported
Constype Electrical Line Ind:	Not reported
Constype Gas Line Ind:	Not reported
Constype Industrial Ind:	Not reported
Constype Other Description:	Not reported
Constype Other Ind:	Not reported
Constype Recons Ind:	Not reported
Constype Residential Ind:	Not reported
Constype Transport Ind:	Not reported
Constype Utility Description:	Not reported

Map ID
Direction
Distance
Elevation

MAP FINDINGS

Site

Database(s)

EDR ID Number
EPA ID Number

EDGINGTON OIL COMPANY (Continued)

1000257693

Constype Utility Ind: Not reported
Constype Water Sewer Ind: Not reported
Dir Discharge Uswater Ind: Not reported
Receiving Water Name: Not reported
Certifier: Not reported
Certifier Title: Not reported
Certification Date: Not reported
Primary Sic: Not reported
Secondary Sic: Not reported
Tertiary Sic: Not reported

CIWQS:

Name: LONG BEACH REFINERY - RAINFALL
Address: 2400 EAST ARTESIA BOULEVARD
City,State,Zip: LONG BEACH, CA 90805
Agency: Edington Oil Co.
Agency Address: 2400 East Artesia Boulevard, Long Beach, CA 90805
Place/Project Type: Petroleum Refinery
SIC/NAICS: 2911
Region: 4
Program: NPDESWW
Regulatory Measure Status: Historical
Regulatory Measure Type: NPDES Permit
Order Number: 98-095
WDID: 4B192326003
NPDES Number: CA0057363
Adoption Date: 12/14/1998
Effective Date: 12/14/1998
Termination Date: 05/11/2006
Expiration/Review Date: 11/10/2003
Design Flow: 0.56
Major/Minor: Minor
Complexity: B
TTWQ: 2
Enforcement Actions within 5 years: 0
Violations within 5 years: 0
Latitude: 33.874605
Longitude: -118.163812

Name: EDGINGTON OIL CO LONG BEACH REFINERY
Address: 2400 ARTESIA BLVD
City,State,Zip: LONG BEACH, CA 90805
Agency: Paramount Petroleum Corp
Agency Address: 14700 Downey Ave, Paramount, CA 90723
Place/Project Type: Industrial - Petroleum Refining
SIC/NAICS: 2911
Region: 4
Program: INDSTW
Regulatory Measure Status: Terminated
Regulatory Measure Type: Storm water industrial
Order Number: 2014-0057-DWQ
WDID: 4 19I019976
NPDES Number: CAS000001
Adoption Date: Not reported
Effective Date: 12/07/2005
Termination Date: 05/01/2019

Map ID
Direction
Distance
Elevation

MAP FINDINGS

Site

Database(s)

EDR ID Number
EPA ID Number

EDGINGTON OIL COMPANY (Continued)

1000257693

Expiration/Review Date: Not reported
Design Flow: Not reported
Major/Minor: Not reported
Complexity: Not reported
TTWQ: Not reported
Enforcement Actions within 5 years: 0
Violations within 5 years: 0
Latitude: 33.8746
Longitude: -118.16381

AM219
North
1/2-1
0.928 mi.
4898 ft.

LAKEWOOD PIPE
14500 GARFIELD AVENUE
PARAMOUNT, CA 90723
Site 1 of 2 in cluster AM

RESPONSE
ENVIROSTOR
CERS

S108220950
N/A

Relative:
Higher
Actual:
75 ft.

RESPONSE:
Name: LAKEWOOD PIPE
Address: 14500 GARFIELD AVENUE
City,State,Zip: PARAMOUNT, CA 90723
Facility ID: 19330379
Site Type: State Response
Site Type Detail: State Response or NPL
Acres: Not reported
National Priorities List: NO
Cleanup Oversight Agencies: NONE SPECIFIED
Lead Agency Description: Not reported
Project Manager: Not reported
Supervisor: Not reported
Division Branch: Cleanup Chatsworth
Site Code: Not reported
Site Mgmt. Req.: NONE SPECIFIED
Assembly: 63
Senate: 33
Special Program Status: Not reported
Status: Certified
Status Date: 01/01/1986
Restricted Use: NO
Funding: Responsible Party
Latitude: 33.90138
Longitude: -118.1688
APN: NONE SPECIFIED
Past Use: MANUFACTURING - OTHER
Potential COC : TPH-gas TPH-MOTOR OIL
Confirmed COC: TPH-gas TPH-MOTOR OIL
Potential Description: AQUI, SOIL
Alias Name: 110033607577
Alias Type: EPA (FRS #)
Alias Name: 19330379
Alias Type: Envirostor ID Number

Completed Info:

Completed Area Name: PROJECT WIDE
Completed Sub Area Name: Not reported
Completed Document Type: Certification
Completed Date: 01/01/1986
Comments: Our records do not indicate the actual date this site was certified.
Our records show 1980 as the certification year. We have used

Map ID
Direction
Distance
Elevation

MAP FINDINGS

Site

Database(s)

EDR ID Number
EPA ID Number

LAKEWOOD PIPE (Continued)

S108220950

01/01/1986 because this gives us the earliest statute of limitations.

Future Area Name: Not reported
Future Sub Area Name: Not reported
Future Document Type: Not reported
Future Due Date: Not reported
Schedule Area Name: Not reported
Schedule Sub Area Name: Not reported
Schedule Document Type: Not reported
Schedule Due Date: Not reported
Schedule Revised Date: Not reported

ENVIROSTOR:

Name: LAKEWOOD PIPE
Address: 14500 GARFIELD AVENUE
City,State,Zip: PARAMOUNT, CA 90723
Facility ID: 19330379
Status: Certified
Status Date: 01/01/1986
Site Code: Not reported
Site Type: State Response
Site Type Detailed: State Response or NPL
Acres: Not reported
NPL: NO
Regulatory Agencies: NONE SPECIFIED
Lead Agency: NONE SPECIFIED
Program Manager: Not reported
Supervisor: Not reported
Division Branch: Cleanup Chatsworth
Assembly: 63
Senate: 33
Special Program: Not reported
Restricted Use: NO
Site Mgmt Req: NONE SPECIFIED
Funding: Responsible Party
Latitude: 33.90138
Longitude: -118.1688
APN: NONE SPECIFIED
Past Use: MANUFACTURING - OTHER
Potential COC: TPH-gas TPH-MOTOR OIL
Confirmed COC: TPH-gas TPH-MOTOR OIL
Potential Description: AQUI, SOIL
Alias Name: 110033607577
Alias Type: EPA (FRS #)
Alias Name: 19330379
Alias Type: Envirostor ID Number

Completed Info:

Completed Area Name: PROJECT WIDE
Completed Sub Area Name: Not reported
Completed Document Type: Certification
Completed Date: 01/01/1986
Comments: Our records do not indicate the actual date this site was certified.
Our records show 1980 as the certification year. We have used
01/01/1986 because this gives us the earliest statute of limitations.

Future Area Name: Not reported

Map ID
 Direction
 Distance
 Elevation

MAP FINDINGS

Site

Database(s)

EDR ID Number
 EPA ID Number

LAKEWOOD PIPE (Continued)

S108220950

Future Sub Area Name: Not reported
 Future Document Type: Not reported
 Future Due Date: Not reported
 Schedule Area Name: Not reported
 Schedule Sub Area Name: Not reported
 Schedule Document Type: Not reported
 Schedule Due Date: Not reported
 Schedule Revised Date: Not reported

CERS:

Name: LAKEWOOD PIPE
 Address: 14500 GARFIELD AVENUE
 City,State,Zip: PARAMOUNT, CA 90723
 Site ID: 339199
 CERS ID: 19330379
 CERS Description: State Response

AM220
North
1/2-1
0.928 mi.
4898 ft.

LAKEWOOD PIPE
14500 GARFIELD AVENUE
PARAMOUNT, CA 90723
Site 2 of 2 in cluster AM

HIST Cal-Sites S102008351
N/A

Relative:
Higher
Actual:
75 ft.

Calsite:
 Name: LAKEWOOD PIPE
 Address: 14500 GARFIELD AVENUE
 City: PARAMOUNT
 Region: GLENDALE
 Facility ID: 19330379
 Facility Type: RP
 Type: RESPONSIBLE PARTY
 Branch: SA
 Branch Name: SO CAL - GLENDALE
 File Name: Not reported
 State Senate District: 01011986
 Status: CERTIFIED AS HAVING BEEN REMEDIED SATISFACTORILY UNDER DTSC OVERSIGHT
 Status Name: CERTIFIED
 Lead Agency: N/A
 NPL: Not reported
 SIC Code: 33
 SIC Name: MANU - PRIMARY METAL INDUSTRIES
 Access: Not reported
 Cortese: Not reported
 Hazardous Ranking Score: Not reported
 Date Site Hazard Ranked: Not reported
 Groundwater Contamination: Not reported
 Staff Member Responsible for Site: Not reported
 Supervisor Responsible for Site: Not reported
 Region Water Control Board: Not reported
 Region Water Control Board Name: Not reported
 Lat/Long Direction: Not reported
 Lat/Long (dms): 0 0 0 / 0 0 0
 Lat/long Method: Not reported
 Lat/Long Description: Not reported
 State Assembly District Code: 52
 State Senate District Code: 27
 Facility ID: 19330379

Map ID
Direction
Distance
Elevation

MAP FINDINGS

Site

Database(s)

EDR ID Number
EPA ID Number

LAKEWOOD PIPE (Continued)

S102008351

Activity: CERT
Activity Name: CERTIFICATION
AWP Code: Not reported
Proposed Budget: 0
AWP Completion Date: Not reported
Revised Due Date: Not reported
Comments Date: 01011986
Est Person-Yrs to complete: 0
Estimated Size: Not reported
Request to Delete Activity: Not reported
Activity Status: CERT
Definition of Status: CERTIFIED
Liquids Removed (Gals): 0
Liquids Treated (Gals): 0
Action Included Capping: Not reported
Well Decommissioned: Not reported
Action Included Fencing: Not reported
Removal Action Certification: Not reported
Activity Comments: Not reported
For Commercial Reuse: 0
For Industrial Reuse: 0
For Residential Reuse: 0
Unknown Type: 0
Alternate Address: 14500 GARFIELD AVENUE
Alternate City,St,Zip: PARAMOUNT, CA 90723
Background Info: The site consists of a 50' x 50' x 25' unlined holding pond that received contaminated rainwater runoff from the storage and process area of a steel pipe manufacturer. Under direction of the Department and participation of the RWQCB, soil and ground water investigations were conducted. As a result, ground water was found to be apparently unaffected. However, there were moderately elevated levels of petroleum hydrocarbons at the surface and 2 feet below it. The site was inspected by the Department prior to sampling, during sampling, during removal and subsequent to removal. A post cleanup confirmation report was received by the Department on January 22, 1986.
Comments Date: 01011986
Comments: 338 cubic yards of contaminated soil removed.
Comments Date: 01011986
Comments: Not reported
Comments Date: 01221996
Comments: Our records do not indicate the actual date this site was
Comments Date: 01221996
Comments: certified. Our records show 1980 as the certification year.
Comments Date: 01221996
Comments: We have used 01/01/1986 because this gives us the earliest
Comments Date: 01221996
Comments: statute of limitations.
Comments Date: 01221996
Comments: Not reported
Comments Date: 10241985
Comments: The Department reviewed, modified and approved a mitigation
Comments Date: 10241985
Comments: proposal.
Comments Date: 10241985
Comments: Not reported

Map ID
Direction
Distance
Elevation

MAP FINDINGS

Site

Database(s)

EDR ID Number
EPA ID Number

LAKEWOOD PIPE (Continued)

S102008351

ID Name: Not reported
ID Value: Not reported
Alternate Name: LAKEWOOD PIPE
Alternate Name: Not reported
Special Programs Code: Not reported
Special Programs Name: Not reported

AL221 **EDGINGTON OIL COMPANY**
SSE **2400 E ARTESIA BLVD**
1/2-1 **LONG BEACH, CA 90805**
0.934 mi.
4931 ft. **Site 2 of 2 in cluster AL**

Relative:
Lower

Actual:
61 ft.

CPS-SLIC **S101618040**
SWEEPS UST **N/A**
HIST UST
CA FID UST
CHMIRS
EMI
HWP
NPDES
CIWQS
CERS

CPS-SLIC:

Name: EDGINGTON OIL CO
Address: 2400 E. ARTESIA BLVD
City,State,Zip: LONG BEACH, CA
Region: STATE
Facility Status: Open - Remediation
Status Date: 01/21/2009
Global Id: SL373442447
Lead Agency: LOS ANGELES RWQCB (REGION 4)
Lead Agency Case Number: Not reported
Latitude: 33.874637
Longitude: -118.162272
Case Type: Cleanup Program Site
Case Worker: PC
Local Agency: Not reported
RB Case Number: 0236
File Location: Regional Board
Potential Media Affected: Soil, Well used for drinking water supply
Potential Contaminants of Concern: Crude Oil, Gasoline
Site History: Active oil refinery case under Regional Board's enforcement order (Cleanup and Abatement Order No. 96-025 and Order No. 85-17). Edgington Oil Co. Inc. began refining asphalt in 1942. Soil and groundwater have been impacted with waste compounds, mainly petroleum hydrocarbon, released at the site. Ongoing cleanup activities, utilizing soil vapor extraction and air sparging, and soil gas/groundwater monitoring program have been implemented under the Orders. Crude oil refining is temporary idled at the site due to economic conditions. (edited September 2018)

Click here to access the California GeoTracker records for this facility:

SWEEPS UST:

Name: EDGINGTON REFINERY
Address: 2400 E ARTESIA BLVD
City: LONG BEACH
Status: Active
Comp Number: 3585
Number: 9
Board Of Equalization: 44-013297

Map ID
Direction
Distance
Elevation

MAP FINDINGS

Site

Database(s)

EDR ID Number
EPA ID Number

EDGINGTON OIL COMPANY (Continued)

S101618040

Referral Date: 07-01-85
Action Date: Not reported
Created Date: 02-29-88
Owner Tank Id: UND-1
SWRCB Tank Id: 19-060-003585-000001
Tank Status: A
Capacity: 9970
Active Date: 07-01-85
Tank Use: M.V. FUEL
STG: P
Content: REG UNLEADED
Number Of Tanks: 6

Name: EDGINGTON REFINERY
Address: 2400 E ARTESIA BLVD
City: LONG BEACH
Status: Active
Comp Number: 3585
Number: 9
Board Of Equalization: 44-013297
Referral Date: 07-01-85
Action Date: Not reported
Created Date: 02-29-88
Owner Tank Id: UND-2
SWRCB Tank Id: 19-060-003585-000002
Tank Status: A
Capacity: 9970
Active Date: 07-01-85
Tank Use: M.V. FUEL
STG: P
Content: DIESEL
Number Of Tanks: Not reported

Name: EDGINGTON REFINERY
Address: 2400 E ARTESIA BLVD
City: LONG BEACH
Status: Active
Comp Number: 3585
Number: 9
Board Of Equalization: 44-013297
Referral Date: 07-01-85
Action Date: Not reported
Created Date: 02-29-88
Owner Tank Id: 26
SWRCB Tank Id: 19-060-003585-000003
Tank Status: A
Capacity: 15000
Active Date: 07-01-85
Tank Use: UNKNOWN
STG: W
Content: Not reported
Number Of Tanks: Not reported

Name: EDGINGTON REFINERY
Address: 2400 E ARTESIA BLVD
City: LONG BEACH
Status: Active

Map ID
Direction
Distance
Elevation

MAP FINDINGS

Site

Database(s)

EDR ID Number
EPA ID Number

EDGINGTON OIL COMPANY (Continued)

S101618040

Comp Number: 3585
Number: 9
Board Of Equalization: 44-013297
Referral Date: 07-01-85
Action Date: Not reported
Created Date: 02-29-88
Owner Tank Id: 27
SWRCB Tank Id: 19-060-003585-000004
Tank Status: A
Capacity: 50000
Active Date: 07-01-85
Tank Use: UNKNOWN
STG: W
Content: Not reported
Number Of Tanks: Not reported

Name: EDGINGTON REFINERY
Address: 2400 E ARTESIA BLVD
City: LONG BEACH
Status: Active
Comp Number: 3585
Number: 9
Board Of Equalization: 44-013297
Referral Date: 07-01-85
Action Date: Not reported
Created Date: 02-29-88
Owner Tank Id: 28
SWRCB Tank Id: 19-060-003585-000005
Tank Status: A
Capacity: 35000
Active Date: 07-01-85
Tank Use: UNKNOWN
STG: W
Content: Not reported
Number Of Tanks: Not reported

Name: EDGINGTON REFINERY
Address: 2400 E ARTESIA BLVD
City: LONG BEACH
Status: Active
Comp Number: 3585
Number: 9
Board Of Equalization: 44-013297
Referral Date: 07-01-85
Action Date: Not reported
Created Date: 02-29-88
Owner Tank Id: 29
SWRCB Tank Id: 19-060-003585-000006
Tank Status: A
Capacity: 28000
Active Date: 07-01-85
Tank Use: UNKNOWN
STG: W
Content: Not reported
Number Of Tanks: Not reported

Map ID
Direction
Distance
Elevation

MAP FINDINGS

Site

Database(s)

EDR ID Number
EPA ID Number

EDGINGTON OIL COMPANY (Continued)

S101618040

HIST UST:

Name: EDGINGTON REFINERY
Address: 2400 EAST ARTESIA BLVD
City,State,Zip: LONG BEACH, CA 90805
File Number: 000263BE
URL: <http://geotracker.waterboards.ca.gov/ustpdfs/pdf/000263BE.pdf>
Region: Not reported
Facility ID: Not reported
Facility Type: Not reported
Other Type: Not reported
Contact Name: Not reported
Telephone: Not reported
Owner Name: Not reported
Owner Address: Not reported
Owner City,St,Zip: Not reported
Total Tanks: Not reported

Tank Num: Not reported
Container Num: Not reported
Year Installed: Not reported
Tank Capacity: Not reported
Tank Used for: Not reported
Type of Fuel: Not reported
Container Construction Thickness: Not reported
Leak Detection: Not reported

Tank Num: Not reported
Container Num: Not reported
Year Installed: Not reported
Tank Capacity: Not reported
Tank Used for: Not reported
Type of Fuel: Not reported
Container Construction Thickness: Not reported
Leak Detection: Not reported

[Click here for Geo Tracker PDF:](#)

CA FID UST:

Facility ID: 19028189
Regulated By: UTNKA
Regulated ID: 00003585
Cortese Code: Not reported
SIC Code: Not reported
Facility Phone: 2136362524
Mail To: Not reported
Mailing Address: P O BOX
Mailing Address 2: Not reported
Mailing City,St,Zip: LONG BEACH 90805
Contact: Not reported
Contact Phone: Not reported
DUNs Number: Not reported
NPDES Number: Not reported
EPA ID: Not reported
Comments: Not reported
Status: Active

Map ID
Direction
Distance
Elevation

MAP FINDINGS

Site

Database(s)

EDR ID Number
EPA ID Number

EDGINGTON OIL COMPANY (Continued)

S101618040

CHMIRS:

Name: Not reported
Address: 2400 EAST ARTESIA BLVD.
City,State,Zip: LONG BEACH, CA 90805
OES Incident Number: 16-5238
OES notification: 08/28/2016
OES Date: Not reported
OES Time: Not reported
Date Completed: Not reported
Property Use: Not reported
Agency Id Number: Not reported
Agency Incident Number: Not reported
Time Notified: Not reported
Time Completed: Not reported
Surrounding Area: Not reported
Estimated Temperature: Not reported
Property Management: Not reported
More Than Two Substances Involved?: Not reported
Resp Agncy Personel # Of Decontaminated: Not reported
Responding Agency Personel # Of Injuries: Not reported
Responding Agency Personel # Of Fatalities: Not reported
Others Number Of Decontaminated: Not reported
Others Number Of Injuries: Not reported
Others Number Of Fatalities: Not reported
Vehicle Make/year: Not reported
Vehicle License Number: Not reported
Vehicle State: Not reported
Vehicle Id Number: Not reported
CA DOT PUC/ICC Number: Not reported
Company Name: Not reported
Reporting Officer Name/ID: Not reported
Report Date: Not reported
Facility Telephone: Not reported
Waterway Involved: No
Waterway: Not reported
Spill Site: Refinery
Cleanup By: Reporting Party
Containment: Not reported
What Happened: Not reported
Type: Not reported
Measure: Not reported
Other: Not reported
Type: PETROLEUM
Measure: Bbl.(s)
Other: Not reported
Date/Time: 1640
Year: 2016
Agency: Paramount Petroleum Corp
Incident Date: 08/28/2016
Admin Agency: Long Beach Fire Department
Amount: Not reported
Contained: Yes
Site Type: Not reported
E Date: Not reported
Substance: Crude Oil
Quantity Released: 15
Unknown: Not reported

Map ID
 Direction
 Distance
 Elevation

MAP FINDINGS

Site

Database(s)

EDR ID Number
 EPA ID Number

EDGINGTON OIL COMPANY (Continued)

S101618040

Substance #2:	Not reported
Substance #3:	Not reported
Evacuations:	Not reported
Number of Injuries:	Not reported
Number of Fatalities:	Not reported
#1 Pipeline:	No
#2 Pipeline:	No
#3 Pipeline:	No
#1 Vessel >= 300 Tons:	No
#2 Vessel >= 300 Tons:	No
#3 Vessel >= 300 Tons:	No
Evacs:	No
Injuries:	No
Fatals:	No
Comments:	Not reported
Description:	RP states, While transferring waste water from one tank to another caused the tank to overflow. This caused the crude oil on-top of the water to escape the tank, releasing approx 15 barrels. The release has been contained and no longer releasing. No water

EMI:

Name:	EDGINGTON OIL CO INC UNIT NO.0
Address:	2400 E ARTESIA BL
City,State,Zip:	LONG BEACH, CA 90805
Year:	1987
County Code:	19
Air Basin:	SC
Facility ID:	1356
Air District Name:	SC
SIC Code:	2911
Air District Name:	SOUTH COAST AQMD
Community Health Air Pollution Info System:	Not reported
Consolidated Emission Reporting Rule:	Not reported
Total Organic Hydrocarbon Gases Tons/Yr:	8
Reactive Organic Gases Tons/Yr:	4
Carbon Monoxide Emissions Tons/Yr:	4
NOX - Oxides of Nitrogen Tons/Yr:	8
SOX - Oxides of Sulphur Tons/Yr:	8
Particulate Matter Tons/Yr:	3
Part. Matter 10 Micrometers and Smlr Tons/Yr:	3

Name:	EDGINGTON OIL CO INC UNIT NO.1
Address:	2400 E ARTESIA BL
City,State,Zip:	LONG BEACH, CA 90805
Year:	1987
County Code:	19
Air Basin:	SC
Facility ID:	19569
Air District Name:	SC
SIC Code:	2911
Air District Name:	SOUTH COAST AQMD
Community Health Air Pollution Info System:	Not reported
Consolidated Emission Reporting Rule:	Not reported
Total Organic Hydrocarbon Gases Tons/Yr:	8
Reactive Organic Gases Tons/Yr:	3

Map ID
Direction
Distance
Elevation

MAP FINDINGS

Site

Database(s)

EDR ID Number
EPA ID Number

EDGINGTON OIL COMPANY (Continued)

S101618040

Carbon Monoxide Emissions Tons/Yr: 1
NOX - Oxides of Nitrogen Tons/Yr: 8
SOX - Oxides of Sulphur Tons/Yr: 4
Particulate Matter Tons/Yr: 3
Part. Matter 10 Micrometers and Smllr Tons/Yr:3

Name: EDGINGTON OIL CO INC UNIT NO.0
Address: 2400 E ARTESIA BL
City,State,Zip: LONG BEACH, CA 90805
Year: 1987
County Code: 19
Air Basin: SC
Facility ID: 18767
Air District Name: SC
SIC Code: 2911
Air District Name: SOUTH COAST AQMD
Community Health Air Pollution Info System: Not reported
Consolidated Emission Reporting Rule: Not reported
Total Organic Hydrocarbon Gases Tons/Yr: 2
Reactive Organic Gases Tons/Yr: 2
Carbon Monoxide Emissions Tons/Yr: 1
NOX - Oxides of Nitrogen Tons/Yr: 8
SOX - Oxides of Sulphur Tons/Yr: 4
Particulate Matter Tons/Yr: 3
Part. Matter 10 Micrometers and Smllr Tons/Yr:3

Name: EDGINGTON OIL CO INC UNIT NO.1
Address: 2400 E ARTESIA BL
City,State,Zip: LONG BEACH, CA 90805
Year: 1987
County Code: 19
Air Basin: SC
Facility ID: 16170
Air District Name: SC
SIC Code: 2911
Air District Name: SOUTH COAST AQMD
Community Health Air Pollution Info System: Not reported
Consolidated Emission Reporting Rule: Not reported
Total Organic Hydrocarbon Gases Tons/Yr: 8
Reactive Organic Gases Tons/Yr: 6
Carbon Monoxide Emissions Tons/Yr: 1
NOX - Oxides of Nitrogen Tons/Yr: 8
SOX - Oxides of Sulphur Tons/Yr: 5
Particulate Matter Tons/Yr: 3
Part. Matter 10 Micrometers and Smllr Tons/Yr:3

Name: EDGINGTON OIL COMPANY
Address: 2400 E ARTESIA BL
City,State,Zip: LONG BEACH, CA 90805
Year: 1987
County Code: 19
Air Basin: SC
Facility ID: 800264
Air District Name: SC
SIC Code: 2911
Air District Name: SOUTH COAST AQMD
Community Health Air Pollution Info System: Not reported

Map ID
Direction
Distance
Elevation

MAP FINDINGS

Site

Database(s)

EDR ID Number
EPA ID Number

EDGINGTON OIL COMPANY (Continued)

S101618040

Consolidated Emission Reporting Rule: Not reported
Total Organic Hydrocarbon Gases Tons/Yr: 35
Reactive Organic Gases Tons/Yr: 29
Carbon Monoxide Emissions Tons/Yr: 0
NOX - Oxides of Nitrogen Tons/Yr: 13
SOX - Oxides of Sulphur Tons/Yr: 2
Particulate Matter Tons/Yr: 2
Part. Matter 10 Micrometers and Smlr Tons/Yr:2

Name: EDGINGTON OIL CO INC UNIT NO.0
Address: 2400 E ARTESIA BL
City,State,Zip: LONG BEACH, CA 90805
Year: 1987
County Code: 19
Air Basin: SC
Facility ID: 15185
Air District Name: SC
SIC Code: 2911
Air District Name: SOUTH COAST AQMD
Community Health Air Pollution Info System: Not reported
Consolidated Emission Reporting Rule: Not reported
Total Organic Hydrocarbon Gases Tons/Yr: 8
Reactive Organic Gases Tons/Yr: 8
Carbon Monoxide Emissions Tons/Yr: 0
NOX - Oxides of Nitrogen Tons/Yr: 0
SOX - Oxides of Sulphur Tons/Yr: 0
Particulate Matter Tons/Yr: 0
Part. Matter 10 Micrometers and Smlr Tons/Yr:0

Name: EDGINGTON OIL CO INC UNIT NO.1
Address: 2400 E ARTESIA BL
City,State,Zip: LONG BEACH, CA 90805
Year: 1987
County Code: 19
Air Basin: SC
Facility ID: 18733
Air District Name: SC
SIC Code: 2911
Air District Name: SOUTH COAST AQMD
Community Health Air Pollution Info System: Not reported
Consolidated Emission Reporting Rule: Not reported
Total Organic Hydrocarbon Gases Tons/Yr: 8
Reactive Organic Gases Tons/Yr: 7
Carbon Monoxide Emissions Tons/Yr: 0
NOX - Oxides of Nitrogen Tons/Yr: 0
SOX - Oxides of Sulphur Tons/Yr: 0
Particulate Matter Tons/Yr: 0
Part. Matter 10 Micrometers and Smlr Tons/Yr:0

Name: EDGINGTON OIL CO INC (EIS USE)
Address: 2400 E ARTESIA BL
City,State,Zip: LONG BEACH, CA 90805
Year: 1987
County Code: 19
Air Basin: SC
Facility ID: 800044
Air District Name: SC

Map ID
Direction
Distance
Elevation

MAP FINDINGS

Site

Database(s)

EDR ID Number
EPA ID Number

EDGINGTON OIL COMPANY (Continued)

S101618040

SIC Code: 2911
Air District Name: SOUTH COAST AQMD
Community Health Air Pollution Info System: Not reported
Consolidated Emission Reporting Rule: Not reported
Total Organic Hydrocarbon Gases Tons/Yr: 56
Reactive Organic Gases Tons/Yr: 41
Carbon Monoxide Emissions Tons/Yr: 122
NOX - Oxides of Nitrogen Tons/Yr: 107
SOX - Oxides of Sulphur Tons/Yr: 9
Particulate Matter Tons/Yr: 13
Part. Matter 10 Micrometers and Smllr Tons/Yr:12

Name: EDGINGTON OIL CO INC UNIT NO.0
Address: 2400 E ARTESIA BL
City,State,Zip: LONG BEACH, CA 90805
Year: 1987
County Code: 19
Air Basin: SC
Facility ID: 24484
Air District Name: SC
SIC Code: 2911
Air District Name: SOUTH COAST AQMD
Community Health Air Pollution Info System: Not reported
Consolidated Emission Reporting Rule: Not reported
Total Organic Hydrocarbon Gases Tons/Yr: 8
Reactive Organic Gases Tons/Yr: 5
Carbon Monoxide Emissions Tons/Yr: 1
NOX - Oxides of Nitrogen Tons/Yr: 8
SOX - Oxides of Sulphur Tons/Yr: 5
Particulate Matter Tons/Yr: 3
Part. Matter 10 Micrometers and Smllr Tons/Yr:3

Name: EDGINGTON OIL CO INC UNIT NO.0
Address: 2400 E ARTESIA BL
City,State,Zip: LONG BEACH, CA 90805
Year: 1987
County Code: 19
Air Basin: SC
Facility ID: 24025
Air District Name: SC
SIC Code: 2911
Air District Name: SOUTH COAST AQMD
Community Health Air Pollution Info System: Not reported
Consolidated Emission Reporting Rule: Not reported
Total Organic Hydrocarbon Gases Tons/Yr: 7
Reactive Organic Gases Tons/Yr: 5
Carbon Monoxide Emissions Tons/Yr: 1
NOX - Oxides of Nitrogen Tons/Yr: 8
SOX - Oxides of Sulphur Tons/Yr: 4
Particulate Matter Tons/Yr: 3
Part. Matter 10 Micrometers and Smllr Tons/Yr:3

Name: EDGINGTON OIL CO INC UNIT NO.0
Address: 2400 E ARTESIA BL
City,State,Zip: LONG BEACH, CA 90805
Year: 1987
County Code: 19

Map ID
Direction
Distance
Elevation

MAP FINDINGS

Site

Database(s)

EDR ID Number
EPA ID Number

EDGINGTON OIL COMPANY (Continued)

S101618040

Air Basin: SC
Facility ID: 10492
Air District Name: SC
SIC Code: 2911
Air District Name: SOUTH COAST AQMD
Community Health Air Pollution Info System: Not reported
Consolidated Emission Reporting Rule: Not reported
Total Organic Hydrocarbon Gases Tons/Yr: 7
Reactive Organic Gases Tons/Yr: 7
Carbon Monoxide Emissions Tons/Yr: 0
NOX - Oxides of Nitrogen Tons/Yr: 0
SOX - Oxides of Sulphur Tons/Yr: 0
Particulate Matter Tons/Yr: 0
Part. Matter 10 Micrometers and Smlr Tons/Yr:0

Name: EDGINGTON OIL CO INC UNIT NO.0
Address: 2400 E ARTESIA BL
City,State,Zip: LONG BEACH, CA 90805
Year: 1987
County Code: 19
Air Basin: SC
Facility ID: 5628
Air District Name: SC
SIC Code: 2911
Air District Name: SOUTH COAST AQMD
Community Health Air Pollution Info System: Not reported
Consolidated Emission Reporting Rule: Not reported
Total Organic Hydrocarbon Gases Tons/Yr: 6
Reactive Organic Gases Tons/Yr: 5
Carbon Monoxide Emissions Tons/Yr: 0
NOX - Oxides of Nitrogen Tons/Yr: 0
SOX - Oxides of Sulphur Tons/Yr: 0
Particulate Matter Tons/Yr: 0
Part. Matter 10 Micrometers and Smlr Tons/Yr:0

Name: EDGINGTON OIL CO INC UNIT NO.1
Address: 2400 E ARTESIA BL
City,State,Zip: LONG BEACH, CA 90805
Year: 1987
County Code: 19
Air Basin: SC
Facility ID: 345
Air District Name: SC
SIC Code: 2911
Air District Name: SOUTH COAST AQMD
Community Health Air Pollution Info System: Not reported
Consolidated Emission Reporting Rule: Not reported
Total Organic Hydrocarbon Gases Tons/Yr: 8
Reactive Organic Gases Tons/Yr: 7
Carbon Monoxide Emissions Tons/Yr: 0
NOX - Oxides of Nitrogen Tons/Yr: 0
SOX - Oxides of Sulphur Tons/Yr: 0
Particulate Matter Tons/Yr: 0
Part. Matter 10 Micrometers and Smlr Tons/Yr:0

Name: EDGINGTON OIL CO INC (EIS USE)
Address: 2400 E ARTESIA BL

Map ID
Direction
Distance
Elevation

MAP FINDINGS

Site

Database(s)

EDR ID Number
EPA ID Number

EDGINGTON OIL COMPANY (Continued)

S101618040

City,State,Zip: LONG BEACH, CA 90805
Year: 1990
County Code: 19
Air Basin: SC
Facility ID: 800044
Air District Name: SC
SIC Code: 2911
Air District Name: SOUTH COAST AQMD
Community Health Air Pollution Info System: Not reported
Consolidated Emission Reporting Rule: Not reported
Total Organic Hydrocarbon Gases Tons/Yr: 97
Reactive Organic Gases Tons/Yr: 70
Carbon Monoxide Emissions Tons/Yr: 2
NOX - Oxides of Nitrogen Tons/Yr: 78
SOX - Oxides of Sulphur Tons/Yr: 10
Particulate Matter Tons/Yr: 11
Part. Matter 10 Micrometers and Smllr Tons/Yr:11

Name: EDGINGTON OIL CO.
Address: 2400 E ARTESIA BL
City,State,Zip: LONG BEACH, CA 90805
Year: 1990
County Code: 19
Air Basin: SC
Facility ID: 33448
Air District Name: SC
SIC Code: 2911
Air District Name: SOUTH COAST AQMD
Community Health Air Pollution Info System: Not reported
Consolidated Emission Reporting Rule: Not reported
Total Organic Hydrocarbon Gases Tons/Yr: 2
Reactive Organic Gases Tons/Yr: 1
Carbon Monoxide Emissions Tons/Yr: 0
NOX - Oxides of Nitrogen Tons/Yr: 0
SOX - Oxides of Sulphur Tons/Yr: 0
Particulate Matter Tons/Yr: 0
Part. Matter 10 Micrometers and Smllr Tons/Yr:0

Name: EDGINGTON OIL COMPANY
Address: 2400 E ARTESIA BL
City,State,Zip: LONG BEACH, CA 90805
Year: 1990
County Code: 19
Air Basin: SC
Facility ID: 800264
Air District Name: SC
SIC Code: 2911
Air District Name: SOUTH COAST AQMD
Community Health Air Pollution Info System: Not reported
Consolidated Emission Reporting Rule: Not reported
Total Organic Hydrocarbon Gases Tons/Yr: 70
Reactive Organic Gases Tons/Yr: 51
Carbon Monoxide Emissions Tons/Yr: 2
NOX - Oxides of Nitrogen Tons/Yr: 78
SOX - Oxides of Sulphur Tons/Yr: 9
Particulate Matter Tons/Yr: 11
Part. Matter 10 Micrometers and Smllr Tons/Yr:10

Map ID
Direction
Distance
Elevation

MAP FINDINGS

Site

Database(s)

EDR ID Number
EPA ID Number

EDGINGTON OIL COMPANY (Continued)

S101618040

Name: EDGINGTON OIL CO INC UNIT NO.0
Address: 2400 E ARTESIA BL
City,State,Zip: LONG BEACH, CA 90805
Year: 1990
County Code: 19
Air Basin: SC
Facility ID: 9805
Air District Name: SC
SIC Code: 2911
Air District Name: SOUTH COAST AQMD
Community Health Air Pollution Info System: Not reported
Consolidated Emission Reporting Rule: Not reported
Total Organic Hydrocarbon Gases Tons/Yr: 0
Reactive Organic Gases Tons/Yr: 0
Carbon Monoxide Emissions Tons/Yr: 0
NOX - Oxides of Nitrogen Tons/Yr: 0
SOX - Oxides of Sulphur Tons/Yr: 0
Particulate Matter Tons/Yr: 0
Part. Matter 10 Micrometers and Smlr Tons/Yr:0

Name: EDGINGTON OIL CO INC UNIT NO.0
Address: 2400 E ARTESIA BL
City,State,Zip: LONG BEACH, CA 90805
Year: 1993
County Code: 19
Air Basin: SC
Facility ID: 9805
Air District Name: SC
SIC Code: 2911
Air District Name: SOUTH COAST AQMD
Community Health Air Pollution Info System: Not reported
Consolidated Emission Reporting Rule: Not reported
Total Organic Hydrocarbon Gases Tons/Yr: 24
Reactive Organic Gases Tons/Yr: 18
Carbon Monoxide Emissions Tons/Yr: 5
NOX - Oxides of Nitrogen Tons/Yr: 4
SOX - Oxides of Sulphur Tons/Yr: 1
Particulate Matter Tons/Yr: 1
Part. Matter 10 Micrometers and Smlr Tons/Yr:1

Name: EDGINGTON OIL CO INC UNIT NO.0
Address: 2400 E ARTESIA BL
City,State,Zip: LONG BEACH, CA 90805
Year: 1995
County Code: 19
Air Basin: SC
Facility ID: 9805
Air District Name: SC
SIC Code: 2911
Air District Name: SOUTH COAST AQMD
Community Health Air Pollution Info System: Not reported
Consolidated Emission Reporting Rule: Not reported
Total Organic Hydrocarbon Gases Tons/Yr: 24
Reactive Organic Gases Tons/Yr: 18
Carbon Monoxide Emissions Tons/Yr: 5
NOX - Oxides of Nitrogen Tons/Yr: 4
SOX - Oxides of Sulphur Tons/Yr: 1

Map ID
Direction
Distance
Elevation

MAP FINDINGS

Site

Database(s)

EDR ID Number
EPA ID Number

EDGINGTON OIL COMPANY (Continued)

S101618040

Particulate Matter Tons/Yr: 1
Part. Matter 10 Micrometers and Smlr Tons/Yr:1

Name: EDGINGTON OIL COMPANY
Address: 2400 E ARTESIA BLVD
City,State,Zip: LONG BEACH, CA 90805
Year: 1996
County Code: 19
Air Basin: SC
Facility ID: 800264
Air District Name: SC
SIC Code: 2911
Air District Name: SOUTH COAST AQMD
Community Health Air Pollution Info System: Not reported
Consolidated Emission Reporting Rule: Not reported
Total Organic Hydrocarbon Gases Tons/Yr: 36
Reactive Organic Gases Tons/Yr: 24
Carbon Monoxide Emissions Tons/Yr: 20
NOX - Oxides of Nitrogen Tons/Yr: 32
SOX - Oxides of Sulphur Tons/Yr: 0
Particulate Matter Tons/Yr: 4
Part. Matter 10 Micrometers and Smlr Tons/Yr:4

Name: EDGINGTON OIL COMPANY
Address: 2400 E ARTESIA BL
City,State,Zip: LONG BEACH, CA 90805
Year: 1997
County Code: 19
Air Basin: SC
Facility ID: 800264
Air District Name: SC
SIC Code: 2911
Air District Name: SOUTH COAST AQMD
Community Health Air Pollution Info System: Not reported
Consolidated Emission Reporting Rule: Not reported
Total Organic Hydrocarbon Gases Tons/Yr: 30
Reactive Organic Gases Tons/Yr: 21
Carbon Monoxide Emissions Tons/Yr: 19
NOX - Oxides of Nitrogen Tons/Yr: 26
SOX - Oxides of Sulphur Tons/Yr: 1
Particulate Matter Tons/Yr: 4
Part. Matter 10 Micrometers and Smlr Tons/Yr:4

Name: EDGINGTON OIL COMPANY
Address: 2400 E ARTESIA BL
City,State,Zip: LONG BEACH, CA 90805
Year: 1998
County Code: 19
Air Basin: SC
Facility ID: 800264
Air District Name: SC
SIC Code: 2911
Air District Name: SOUTH COAST AQMD
Community Health Air Pollution Info System: Not reported
Consolidated Emission Reporting Rule: Not reported
Total Organic Hydrocarbon Gases Tons/Yr: 30
Reactive Organic Gases Tons/Yr: 21

Map ID
Direction
Distance
Elevation

MAP FINDINGS

Site

Database(s)

EDR ID Number
EPA ID Number

EDGINGTON OIL COMPANY (Continued)

S101618040

Carbon Monoxide Emissions Tons/Yr: 19
NOX - Oxides of Nitrogen Tons/Yr: 26
SOX - Oxides of Sulphur Tons/Yr: 1
Particulate Matter Tons/Yr: 4
Part. Matter 10 Micrometers and Smllr Tons/Yr:4

Name: EDGINGTON OIL COMPANY
Address: 2400 E ARTESIA BL
City,State,Zip: LONG BEACH, CA 90805
Year: 1999
County Code: 19
Air Basin: SC
Facility ID: 800264
Air District Name: SC
SIC Code: 2911
Air District Name: SOUTH COAST AQMD
Community Health Air Pollution Info System: Not reported
Consolidated Emission Reporting Rule: Not reported
Total Organic Hydrocarbon Gases Tons/Yr: 30
Reactive Organic Gases Tons/Yr: 21
Carbon Monoxide Emissions Tons/Yr: 19
NOX - Oxides of Nitrogen Tons/Yr: 26
SOX - Oxides of Sulphur Tons/Yr: 1
Particulate Matter Tons/Yr: 4
Part. Matter 10 Micrometers and Smllr Tons/Yr:4

Name: EDGINGTON OIL COMPANY
Address: 2400 E ARTESIA BL
City,State,Zip: LONG BEACH, CA 90805
Year: 2000
County Code: 19
Air Basin: SC
Facility ID: 800264
Air District Name: SC
SIC Code: 2911
Air District Name: SOUTH COAST AQMD
Community Health Air Pollution Info System: Not reported
Consolidated Emission Reporting Rule: Not reported
Total Organic Hydrocarbon Gases Tons/Yr: 30
Reactive Organic Gases Tons/Yr: 21
Carbon Monoxide Emissions Tons/Yr: 19
NOX - Oxides of Nitrogen Tons/Yr: 26
SOX - Oxides of Sulphur Tons/Yr: 1
Particulate Matter Tons/Yr: 4
Part. Matter 10 Micrometers and Smllr Tons/Yr:4

Name: EDGINGTON OIL COMPANY
Address: 2400 E ARTESIA BLVD
City,State,Zip: LONG BEACH, CA 90805
Year: 2001
County Code: 19
Air Basin: SC
Facility ID: 800264
Air District Name: SC
SIC Code: 2911
Air District Name: SOUTH COAST AQMD
Community Health Air Pollution Info System: Y

Map ID
Direction
Distance
Elevation

MAP FINDINGS

Site

Database(s)

EDR ID Number
EPA ID Number

EDGINGTON OIL COMPANY (Continued)

S101618040

Consolidated Emission Reporting Rule: B
Total Organic Hydrocarbon Gases Tons/Yr: 42
Reactive Organic Gases Tons/Yr: 27
Carbon Monoxide Emissions Tons/Yr: 24
NOX - Oxides of Nitrogen Tons/Yr: 23
SOX - Oxides of Sulphur Tons/Yr: 2
Particulate Matter Tons/Yr: 4
Part. Matter 10 Micrometers and Smlr Tons/Yr:3

Name: EDGINGTON OIL COMPANY
Address: 2400 E ARTESIA BLVD
City,State,Zip: LONG BEACH, CA 90805
Year: 2002
County Code: 19
Air Basin: SC
Facility ID: 800264
Air District Name: SC
SIC Code: 2911
Air District Name: SOUTH COAST AQMD
Community Health Air Pollution Info System: Not reported
Consolidated Emission Reporting Rule: Not reported
Total Organic Hydrocarbon Gases Tons/Yr: 51
Reactive Organic Gases Tons/Yr: 35
Carbon Monoxide Emissions Tons/Yr: 26
NOX - Oxides of Nitrogen Tons/Yr: 24
SOX - Oxides of Sulphur Tons/Yr: 4
Particulate Matter Tons/Yr: 3
Part. Matter 10 Micrometers and Smlr Tons/Yr:3

Name: EDGINGTON OIL COMPANY
Address: 2400 E ARTESIA BLVD
City,State,Zip: LONG BEACH, CA 90805
Year: 2003
County Code: 19
Air Basin: SC
Facility ID: 800264
Air District Name: SC
SIC Code: 2911
Air District Name: SOUTH COAST AQMD
Community Health Air Pollution Info System: Not reported
Consolidated Emission Reporting Rule: Not reported
Total Organic Hydrocarbon Gases Tons/Yr: 51
Reactive Organic Gases Tons/Yr: 35
Carbon Monoxide Emissions Tons/Yr: 26
NOX - Oxides of Nitrogen Tons/Yr: 24
SOX - Oxides of Sulphur Tons/Yr: 4
Particulate Matter Tons/Yr: 3
Part. Matter 10 Micrometers and Smlr Tons/Yr:3

Name: EDGINGTON OIL COMPANY
Address: 2400 E ARTESIA BLVD
City,State,Zip: LONG BEACH, CA 90805
Year: 2004
County Code: 19
Air Basin: SC
Facility ID: 800264
Air District Name: SC

Map ID
Direction
Distance
Elevation

MAP FINDINGS

Site

Database(s)

EDR ID Number
EPA ID Number

EDGINGTON OIL COMPANY (Continued)

S101618040

SIC Code: 2911
Air District Name: SOUTH COAST AQMD
Community Health Air Pollution Info System: Y
Consolidated Emission Reporting Rule: Not reported
Total Organic Hydrocarbon Gases Tons/Yr: 50.84640235
Reactive Organic Gases Tons/Yr: 35.13
Carbon Monoxide Emissions Tons/Yr: 26.0931
NOX - Oxides of Nitrogen Tons/Yr: 24.0342
SOX - Oxides of Sulphur Tons/Yr: 4.44176
Particulate Matter Tons/Yr: 3.385655
Part. Matter 10 Micrometers and Smllr Tons/Yr:3.28

Name: EDGINGTON OIL COMPANY
Address: 2400 E ARTESIA BLVD
City,State,Zip: LONG BEACH, CA 90805
Year: 2005
County Code: 19
Air Basin: SC
Facility ID: 800264
Air District Name: SC
SIC Code: 2911
Air District Name: SOUTH COAST AQMD
Community Health Air Pollution Info System: Not reported
Consolidated Emission Reporting Rule: Not reported
Total Organic Hydrocarbon Gases Tons/Yr: 59.092815
Reactive Organic Gases Tons/Yr: 43.433632607
Carbon Monoxide Emissions Tons/Yr: 28.1303
NOX - Oxides of Nitrogen Tons/Yr: 24.5436
SOX - Oxides of Sulphur Tons/Yr: 6.73964
Particulate Matter Tons/Yr: 3.50021
Part. Matter 10 Micrometers and Smllr Tons/Yr:3.41328668

Name: EDGINGTON OIL COMPANY
Address: 2400 E ARTESIA BLVD
City,State,Zip: LONG BEACH, CA 90805
Year: 2006
County Code: 19
Air Basin: SC
Facility ID: 800264
Air District Name: SC
SIC Code: 2911
Air District Name: SOUTH COAST AQMD
Community Health Air Pollution Info System: Not reported
Consolidated Emission Reporting Rule: Not reported
Total Organic Hydrocarbon Gases Tons/Yr: 101.5433091500912176
Reactive Organic Gases Tons/Yr: 64.925
Carbon Monoxide Emissions Tons/Yr: 27.576
NOX - Oxides of Nitrogen Tons/Yr: 24.959
SOX - Oxides of Sulphur Tons/Yr: 3.63
Particulate Matter Tons/Yr: 13.685
Part. Matter 10 Micrometers and Smllr Tons/Yr:9.66351

Name: EDGINGTON OIL COMPANY
Address: 2400 E ARTESIA BLVD
City,State,Zip: LONG BEACH, CA 90805
Year: 2007
County Code: 19

Map ID
Direction
Distance
Elevation

MAP FINDINGS

Site

Database(s)

EDR ID Number
EPA ID Number

EDGINGTON OIL COMPANY (Continued)

S101618040

Air Basin: SC
Facility ID: 800264
Air District Name: SC
SIC Code: 2911
Air District Name: SOUTH COAST AQMD
Community Health Air Pollution Info System: Not reported
Consolidated Emission Reporting Rule: Not reported
Total Organic Hydrocarbon Gases Tons/Yr: 96.31363273719600799
Reactive Organic Gases Tons/Yr: 64.925
Carbon Monoxide Emissions Tons/Yr: 27.576
NOX - Oxides of Nitrogen Tons/Yr: 24.959
SOX - Oxides of Sulphur Tons/Yr: 3.63
Particulate Matter Tons/Yr: 13.685
Part. Matter 10 Micrometers and Smlr Tons/Yr:9.66351

Name: EDGINGTON OIL COMPANY
Address: 2400 E ARTESIA BLVD
City,State,Zip: LONG BEACH, CA 90805
Year: 2008
County Code: 19
Air Basin: SC
Facility ID: 800264
Air District Name: SC
SIC Code: 2951
Air District Name: SOUTH COAST AQMD
Community Health Air Pollution Info System: Not reported
Consolidated Emission Reporting Rule: Not reported
Total Organic Hydrocarbon Gases Tons/Yr: 49.38356196595656101
Reactive Organic Gases Tons/Yr: 35.567947893947
Carbon Monoxide Emissions Tons/Yr: 18.6
NOX - Oxides of Nitrogen Tons/Yr: 15.79
SOX - Oxides of Sulphur Tons/Yr: 1.63270435490920294
Particulate Matter Tons/Yr: 5.69118965
Part. Matter 10 Micrometers and Smlr Tons/Yr:4.287782591

Name: EDGINGTON OIL COMPANY
Address: 2400 E ARTESIA BL
City,State,Zip: LONG BEACH, CA 90805
Year: 2009
County Code: 19
Air Basin: SC
Facility ID: 800264
Air District Name: SC
SIC Code: 2951
Air District Name: SOUTH COAST AQMD
Community Health Air Pollution Info System: Not reported
Consolidated Emission Reporting Rule: Not reported
Total Organic Hydrocarbon Gases Tons/Yr: 57.136856201876697
Reactive Organic Gases Tons/Yr: 44.342399999999998
Carbon Monoxide Emissions Tons/Yr: 18.600000000000001
NOX - Oxides of Nitrogen Tons/Yr: 15.789999999999999
SOX - Oxides of Sulphur Tons/Yr: 1.6327
Particulate Matter Tons/Yr: 5.6912000000000003
Part. Matter 10 Micrometers and Smlr Tons/Yr:4.2875524399999998

Name: EDGINGTON OIL COMPANY
Address: 2400 E ARTESIA BL

Map ID
Direction
Distance
Elevation

MAP FINDINGS

Site

Database(s)

EDR ID Number
EPA ID Number

EDGINGTON OIL COMPANY (Continued)

S101618040

City,State,Zip: LONG BEACH, CA 90805
Year: 2010
County Code: 19
Air Basin: SC
Facility ID: 800264
Air District Name: SC
SIC Code: 2951
Air District Name: SOUTH COAST AQMD
Community Health Air Pollution Info System: Not reported
Consolidated Emission Reporting Rule: Not reported
Total Organic Hydrocarbon Gases Tons/Yr: 22.064397171130501
Reactive Organic Gases Tons/Yr: 18.644870000000001
Carbon Monoxide Emissions Tons/Yr: 7.330820000000001
NOX - Oxides of Nitrogen Tons/Yr: 11.273706755499999
SOX - Oxides of Sulphur Tons/Yr: 0.21332675549999999
Particulate Matter Tons/Yr: 36.557279999999999
Part. Matter 10 Micrometers and Smlr Tons/Yr:22.897870220000001

Name: EDGINGTON OIL COMPANY
Address: 2400 E ARTESIA BL
City,State,Zip: LONG BEACH, CA 90805
Year: 2011
County Code: 19
Air Basin: SC
Facility ID: 800264
Air District Name: SC
SIC Code: 2951
Air District Name: SOUTH COAST AQMD
Community Health Air Pollution Info System: Not reported
Consolidated Emission Reporting Rule: Not reported
Total Organic Hydrocarbon Gases Tons/Yr: 5.6430520573
Reactive Organic Gases Tons/Yr: 4.77476747
Carbon Monoxide Emissions Tons/Yr: 0.33605
NOX - Oxides of Nitrogen Tons/Yr: 0.34554
SOX - Oxides of Sulphur Tons/Yr: 0.00504
Particulate Matter Tons/Yr: 0.0398
Part. Matter 10 Micrometers and Smlr Tons/Yr:0.03943664

Name: EDGINGTON OIL COMPANY
Address: 2400 E ARTESIA BLVD
City,State,Zip: LONG BEACH, CA 90805
Year: 2012
County Code: 19
Air Basin: SC
Facility ID: 800264
Air District Name: SC
SIC Code: 2951
Air District Name: SOUTH COAST AQMD
Community Health Air Pollution Info System: Not reported
Consolidated Emission Reporting Rule: Not reported
Total Organic Hydrocarbon Gases Tons/Yr: 14.020600575
Reactive Organic Gases Tons/Yr: 12.90534
Carbon Monoxide Emissions Tons/Yr: 0.05304
NOX - Oxides of Nitrogen Tons/Yr: 0.25643
SOX - Oxides of Sulphur Tons/Yr: 0.00274
Particulate Matter Tons/Yr: 0.01742
Part. Matter 10 Micrometers and Smlr Tons/Yr:0.01700192

Map ID
Direction
Distance
Elevation

MAP FINDINGS

Site

Database(s)

EDR ID Number
EPA ID Number

EDGINGTON OIL COMPANY (Continued)

S101618040

Name: EDGINGTON OIL COMPANY
Address: 2400 E ARTESIA BLVD
City,State,Zip: LONG BEACH, CA 90805
Year: 2013
County Code: 19
Air Basin: SC
Facility ID: 800264
Air District Name: SC
SIC Code: 2911
Air District Name: SOUTH COAST AQMD
Community Health Air Pollution Info System: Not reported
Consolidated Emission Reporting Rule: Not reported
Total Organic Hydrocarbon Gases Tons/Yr: 0.0024692719599
Reactive Organic Gases Tons/Yr: 0.00229024997
Carbon Monoxide Emissions Tons/Yr: 3e-005
NOX - Oxides of Nitrogen Tons/Yr: 0.00013
SOX - Oxides of Sulphur Tons/Yr: 0
Particulate Matter Tons/Yr: 1e-005
Part. Matter 10 Micrometers and Smlr Tons/Yr:9.76e-006

Name: EDGINGTON OIL COMPANY
Address: 2400 E ARTESIA BLVD
City,State,Zip: LONG BEACH, CA 90805
Year: 2014
County Code: 19
Air Basin: SC
Facility ID: 800264
Air District Name: SC
SIC Code: 2911
Air District Name: SOUTH COAST AQMD
Community Health Air Pollution Info System: Not reported
Consolidated Emission Reporting Rule: Not reported
Total Organic Hydrocarbon Gases Tons/Yr: 4.4085040444
Reactive Organic Gases Tons/Yr: 3.80195
Carbon Monoxide Emissions Tons/Yr: 0.05712
NOX - Oxides of Nitrogen Tons/Yr: 0.26263
SOX - Oxides of Sulphur Tons/Yr: 0.00286
Particulate Matter Tons/Yr: 0.01876
Part. Matter 10 Micrometers and Smlr Tons/Yr:0.01830976

Name: EDGINGTON OIL COMPANY
Address: 2400 E ARTESIA BL
City,State,Zip: LONG BEACH, CA 90805
Year: 2015
County Code: 19
Air Basin: SC
Facility ID: 800264
Air District Name: SC
SIC Code: 2911
Air District Name: SOUTH COAST AQMD
Community Health Air Pollution Info System: Not reported
Consolidated Emission Reporting Rule: Not reported
Total Organic Hydrocarbon Gases Tons/Yr: 10.109708827
Reactive Organic Gases Tons/Yr: 9.664178225
Carbon Monoxide Emissions Tons/Yr: 0.0099501
NOX - Oxides of Nitrogen Tons/Yr: 0.04575095
SOX - Oxides of Sulphur Tons/Yr: 0.000241184

Map ID
Direction
Distance
Elevation

MAP FINDINGS

Site

Database(s)
EDR ID Number
EPA ID Number

EDGINGTON OIL COMPANY (Continued)

S101618040

Particulate Matter Tons/Yr: 0.003506585
Part. Matter 10 Micrometers and Smlr Tons/Yr:0.0033350774

Name: EDGINGTON OIL COMPANY
Address: 2400 E ARTESIA BLVD
City,State,Zip: LONG BEACH, CA 90805
Year: 2016
County Code: 19
Air Basin: SC
Facility ID: 800264
Air District Name: SC
SIC Code: 2911
Air District Name: SOUTH COAST AQMD
Community Health Air Pollution Info System: Not reported
Consolidated Emission Reporting Rule: Not reported
Total Organic Hydrocarbon Gases Tons/Yr: 3.4526679358
Reactive Organic Gases Tons/Yr: 2.970808
Carbon Monoxide Emissions Tons/Yr: 0.00765
NOX - Oxides of Nitrogen Tons/Yr: 0.0268
SOX - Oxides of Sulphur Tons/Yr: 0.00038005
Particulate Matter Tons/Yr: 0.00282
Part. Matter 10 Micrometers and Smlr Tons/Yr:0.002641056

Name: EDGINGTON OIL COMPANY
Address: 2400 E ARTESIA BLVD
City,State,Zip: LONG BEACH, CA 90805
Year: 2017
County Code: 19
Air Basin: SC
Facility ID: 800264
Air District Name: SC
SIC Code: 2911
Air District Name: SOUTH COAST AQMD
Community Health Air Pollution Info System: Not reported
Consolidated Emission Reporting Rule: Not reported
Total Organic Hydrocarbon Gases Tons/Yr: 3.1473399134
Reactive Organic Gases Tons/Yr: 2.750103
Carbon Monoxide Emissions Tons/Yr: 0.00329
NOX - Oxides of Nitrogen Tons/Yr: 0.01
SOX - Oxides of Sulphur Tons/Yr: 0.000202
Particulate Matter Tons/Yr: 0.00108
Part. Matter 10 Micrometers and Smlr Tons/Yr:0.00105408

Name: EDGINGTON OIL COMPANY
Address: 2400 E ARTESIA BLVD
City,State,Zip: LONG BEACH, CA 90805
Year: 2018
County Code: 19
Air Basin: SC
Facility ID: 800264
Air District Name: SC
SIC Code: 2911
Air District Name: SOUTH COAST AQMD
Community Health Air Pollution Info System: Not reported
Consolidated Emission Reporting Rule: Not reported
Total Organic Hydrocarbon Gases Tons/Yr: 0.84577710255
Reactive Organic Gases Tons/Yr: 0.728658346

Map ID
Direction
Distance
Elevation

MAP FINDINGS

Site

Database(s)

EDR ID Number
EPA ID Number

EDGINGTON OIL COMPANY (Continued)

S101618040

Carbon Monoxide Emissions Tons/Yr: 0.9361082
NOX - Oxides of Nitrogen Tons/Yr: 4.3006954
SOX - Oxides of Sulphur Tons/Yr: 0.010482511
Particulate Matter Tons/Yr: 0.3060116
Part. Matter 10 Micrometers and Smlr Tons/Yr:0.3041786594

Name: EDGINGTON OIL COMPANY
Address: 2400 E ARTESIA BLVD
City,State,Zip: LONG BEACH, CA 90805
Year: 2019
County Code: 19
Air Basin: SC
Facility ID: 800264
Air District Name: SC
SIC Code: 2951
Air District Name: SOUTH COAST AQMD
Community Health Air Pollution Info System: Not reported
Consolidated Emission Reporting Rule: Not reported
Total Organic Hydrocarbon Gases Tons/Yr: 1.702146498
Reactive Organic Gases Tons/Yr: 1.62268432
Carbon Monoxide Emissions Tons/Yr: 0.036822
NOX - Oxides of Nitrogen Tons/Yr: 0.1693091
SOX - Oxides of Sulphur Tons/Yr: 7.581e-005
Particulate Matter Tons/Yr: 0.0120935
Part. Matter 10 Micrometers and Smlr Tons/Yr:0.012020939

HWP:

EPA ID: CAD008253957
Name: EDGINGTON OIL CO LLC
Address: 2400 E ARTESIA BLVD
Cleanup Status: UNDERGOING CLOSURE
Latitude: 33.87369
Longitude: -118.1621
Facility Type: Historical - Non-Operating
Facility Size: Not reported
Supervisor: Not reported
Site Code: Not reported
Senate District: 33
Assembly District: 63
Public Information Officer: Not reported
Commercial Offsite Facility Types: Not reported
Quarterly Update: 04/23/2018-Used 12/27/1995 letter to refer units to the Regional Water Quality Control Board (RWQCB) Los Angeles Region for closure. Geotracker Database currently lists cleanup status as "Open".

Project Manager Lead: Not reported
Project Manager: Not reported
Permit Type: RCRA
Permit Effective Date: Not reported
Permit Expiration Date: Not reported
Calenviroscreen Score: 96-100% (highest scores)
Total Planned Hours: Not reported
Total Planned Amount: Not reported
Total Actual Hours: Not reported

Activities:

EPA ID: CAD008253957
Facility Type: Historical - Non-Operating

Map ID
Direction
Distance
Elevation

MAP FINDINGS

Site

Database(s)

EDR ID Number
EPA ID Number

EDGINGTON OIL COMPANY (Continued)

S101618040

Facility Name: EDGINGTON OIL CO LLC
Project Manager: Not reported
Project Manager Lead: Not reported
Supervisor: Not reported
Facility Status: UNDERGOING CLOSURE
Activity Type: New Operating Permit
Permit Being Renewed: Not reported
Permit Being Modified: Not reported
Final Date: 1992-10-31 00:00:00
Type: RCRA
Title Description: Initial Permit Application - Units - Tankstr1, Tanktrt1, Contain1 and Othertrt1
Due Date: Not reported
Comments: Not reported
Unit Names: CONTAIN1, OTHERTRT1, TANKSTR1, TANKTRT1
Event Description: New Operating Permit - FINAL PERMIT - WITHDRAWAL REQUEST ACKNOWLEDGED
Actual Date: 10/31/1992

EPA ID: CAD008253957
Facility Type: Historical - Non-Operating
Facility Name: EDGINGTON OIL CO LLC
Project Manager: Not reported
Project Manager Lead: Not reported
Supervisor: Not reported
Facility Status: UNDERGOING CLOSURE
Activity Type: New Operating Permit
Permit Being Renewed: Not reported
Permit Being Modified: Not reported
Final Date: 1992-10-31 00:00:00
Type: RCRA
Title Description: Initial Permit Application - Units - Tankstr1, Tanktrt1, Contain1 and Othertrt1
Due Date: Not reported
Comments: Not reported
Unit Names: CONTAIN1, OTHERTRT1, TANKSTR1, TANKTRT1
Event Description: New Operating Permit - APPLICATION PART A RECEIVED
Actual Date: 04/28/1983

EPA ID: CAD008253957
Facility Type: Historical - Non-Operating
Facility Name: EDGINGTON OIL CO LLC
Project Manager: Not reported
Project Manager Lead: Not reported
Supervisor: Not reported
Facility Status: UNDERGOING CLOSURE
Activity Type: New Operating Permit
Permit Being Renewed: Not reported
Permit Being Modified: Not reported
Final Date: 1992-10-31 00:00:00
Type: RCRA
Title Description: Initial Permit Application - Units - Tankstr1, Tanktrt1, Contain1 and Othertrt1
Due Date: Not reported
Comments: Not reported
Unit Names: CONTAIN1, OTHERTRT1, TANKSTR1, TANKTRT1
Event Description: New Operating Permit - APPLICATION PART B RECEIVED
Actual Date: 07/01/1992

Map ID
Direction
Distance
Elevation

MAP FINDINGS

Site

Database(s)

EDR ID Number
EPA ID Number

EDGINGTON OIL COMPANY (Continued)

S101618040

EPA ID: CAD008253957
Facility Type: Historical - Non-Operating
Facility Name: EDGINGTON OIL CO LLC
Project Manager: Not reported
Project Manager Lead: Not reported
Supervisor: Not reported
Facility Status: UNDERGOING CLOSURE
Activity Type: New Operating Permit
Permit Being Renewed: Not reported
Permit Being Modified: Not reported
Final Date: 1992-10-31 00:00:00
Type: RCRA
Title Description: Initial Permit Application - Units - Tankstr1, Tanktrt1, Contain1 and Othertr1

Due Date: Not reported
Comments: Not reported
Unit Names: CONTAIN1, OTHERTRT1, TANKSTR1, TANKTRT1
Event Description: New Operating Permit - ADMINISTRATIVE REVIEW APPROVED
Actual Date: 08/30/1983

Closure:

EPA ID: CAD008253957
Facility Type: Historical - Non-Operating
Facility Name: EDGINGTON OIL CO LLC
Project Manager: Not reported
Project Manager Lead: Not reported
Supervisor: Not reported
Facility Size: Not reported
Facility Status: UNDERGOING CLOSURE
Activity Type: Referred for closure to other agency
Final Date: Not reported
Type: RCRA
Title Description: REFERRED TO SWRCB - Los Angeles RWQCB (Region 4)
Due Date: Not reported
Comments: Not reported
Unit Names: CONTAIN1, OTHERTRT1, TANKSTR1, TANKTRT1
Event Description: Referred for closure to other agency - REFERRED FOR CLOSURE TO OTHER AGENCY

Actual Date: 12/27/1995

Alias:

EPA ID: CAD008253957
Facility Type: Historical - Non-Operating
Facility Name: EDGINGTON OIL CO LLC
Facility Status: UNDERGOING CLOSURE
Project Manager: Not reported
Project Manager Lead: Not reported
Supervisor: Not reported
Alias Type: FRS
Alias: 110000476315

EPA ID: CAD008253957
Facility Type: Historical - Non-Operating
Facility Name: EDGINGTON OIL CO LLC
Facility Status: UNDERGOING CLOSURE
Project Manager: Not reported

Map ID
Direction
Distance
Elevation

MAP FINDINGS

Site

Database(s)

EDR ID Number
EPA ID Number

EDGINGTON OIL COMPANY (Continued)

S101618040

Project Manager Lead: Not reported
Supervisor: Not reported
Alias Type: Envirostor ID Number
Alias: 19290007

NPDES:

Name: BRIDGE POINT LONG BEACH
Address: 2400 E ARTESIA BLVD
City,State,Zip: LONG BEACH, CA 90805
Facility Status: Not reported
NPDES Number: Not reported
Region: Not reported
Agency Number: Not reported
Regulatory Measure ID: Not reported
Place ID: Not reported
Order Number: Not reported
WDID: 4 19C386729
Regulatory Measure Type: Construction
Program Type: Not reported
Adoption Date Of Regulatory Measure: Not reported
Effective Date Of Regulatory Measure: Not reported
Termination Date Of Regulatory Measure: Not reported
Expiration Date Of Regulatory Measure: Not reported
Discharge Address: Not reported
Discharge Name: Not reported
Discharge City: Not reported
Discharge State: Not reported
Discharge Zip: Not reported
Status: Active
Status Date: 09/02/2021
Operator Name: Bridge Point Long Beach LLC
Operator Address: 11100 Santa Monica Blvd
Operator City: Los Angeles
Operator State: California
Operator Zip: 90025

Name: BRIDGE POINT LONG BEACH
Address: 2400 E ARTESIA BLVD
City,State,Zip: LONG BEACH, CA 90805
Facility Status: Active
NPDES Number: CAS000002
Region: 4
Agency Number: 0
Regulatory Measure ID: 507818
Place ID: Not reported
Order Number: 2009-0009-DWQ
WDID: 4 19C386729
Regulatory Measure Type: Enrollee
Program Type: Construction
Adoption Date Of Regulatory Measure: Not reported
Effective Date Of Regulatory Measure: 04/30/2019
Termination Date Of Regulatory Measure: Not reported
Expiration Date Of Regulatory Measure: Not reported
Discharge Address: 11100 Santa Monica Blvd
Discharge Name: Bridge Point Long Beach LLC
Discharge City: Los Angeles

Map ID
Direction
Distance
Elevation

MAP FINDINGS

Site

Database(s)

EDR ID Number
EPA ID Number

EDGINGTON OIL COMPANY (Continued)

S101618040

Discharge State:	California
Discharge Zip:	90025
Status:	Not reported
Status Date:	Not reported
Operator Name:	Not reported
Operator Address:	Not reported
Operator City:	Not reported
Operator State:	Not reported
Operator Zip:	Not reported
Name:	BRIDGE POINT LONG BEACH
Address:	2400 EAST ARTESIA BLVD
City,State,Zip:	LONG BEACH, CA 90245
Facility Status:	Terminated
NPDES Number:	CAS000001
Region:	4
Agency Number:	0
Regulatory Measure ID:	508473
Place ID:	Not reported
Order Number:	97-03-DWQ
WDID:	4 19I028161
Regulatory Measure Type:	Enrollee
Program Type:	Industrial
Adoption Date Of Regulatory Measure:	Not reported
Effective Date Of Regulatory Measure:	05/10/2019
Termination Date Of Regulatory Measure:	08/18/2020
Expiration Date Of Regulatory Measure:	Not reported
Discharge Address:	11100 Santa Monica Blvd
Discharge Name:	Bridge Point Long Beach LLC
Discharge City:	Los Angeles
Discharge State:	California
Discharge Zip:	90025
Status:	Not reported
Status Date:	Not reported
Operator Name:	Not reported
Operator Address:	Not reported
Operator City:	Not reported
Operator State:	Not reported
Operator Zip:	Not reported
Name:	BRIDGE POINT LONG BEACH
Address:	2400 EAST ARTESIA BLVD
City,State,Zip:	LONG BEACH, CA 90245
Facility Status:	Not reported
NPDES Number:	Not reported
Region:	Not reported
Agency Number:	Not reported
Regulatory Measure ID:	Not reported
Place ID:	Not reported
Order Number:	Not reported
WDID:	4 19I028161
Regulatory Measure Type:	Industrial
Program Type:	Not reported
Adoption Date Of Regulatory Measure:	Not reported
Effective Date Of Regulatory Measure:	Not reported
Termination Date Of Regulatory Measure:	Not reported
Expiration Date Of Regulatory Measure:	Not reported

Map ID
Direction
Distance
Elevation

MAP FINDINGS

Site

Database(s)

EDR ID Number
EPA ID Number

EDGINGTON OIL COMPANY (Continued)

S101618040

Discharge Address: Not reported
Discharge Name: Not reported
Discharge City: Not reported
Discharge State: Not reported
Discharge Zip: Not reported
Status: Terminated
Status Date: 10/06/2020
Operator Name: Bridge Point Long Beach LLC
Operator Address: 11100 Santa Monica Blvd
Operator City: Los Angeles
Operator State: California
Operator Zip: 90025

CIWQS:

Name: BRIDGE POINT LONG BEACH
Address: 2400 E ARTESIA BLVD
City,State,Zip: LONG BEACH, CA 90805
Agency: Bridge Point Long Beach LLC
Agency Address: 11100 Santa Monica Blvd Suite 700, Los Angeles, CA 90025
Place/Project Type: Construction - Commercial, Industrial
SIC/NAICS: Not reported
Region: 4
Program: CONSTW
Regulatory Measure Status: Active
Regulatory Measure Type: Storm water construction
Order Number: 2009-0009-DWQ
WDID: 4 19C386729
NPDES Number: CAS000002
Adoption Date: Not reported
Effective Date: 04/30/2019
Termination Date: Not reported
Expiration/Review Date: Not reported
Design Flow: Not reported
Major/Minor: Not reported
Complexity: Not reported
TTWQ: Not reported
Enforcement Actions within 5 years: 1
Violations within 5 years: 0
Latitude: 33.87369
Longitude: -118.16218

Name: BRIDGE POINT LONG BEACH
Address: 2400 EAST ARTESIA BLVD
City,State,Zip: LONG BEACH, CA 90245
Agency: Bridge Point Long Beach LLC
Agency Address: 11100 Santa Monica Blvd Suite 700, Los Angeles, CA 90025
Place/Project Type: Industrial - Petroleum Refining
SIC/NAICS: 2911
Region: 4
Program: INDSTW
Regulatory Measure Status: Terminated
Regulatory Measure Type: Storm water industrial
Order Number: 2014-0057-DWQ
WDID: 4 19I028161
NPDES Number: CAS000001
Adoption Date: Not reported
Effective Date: 05/10/2019

Map ID
Direction
Distance
Elevation

MAP FINDINGS

Site

Database(s)

EDR ID Number
EPA ID Number

EDGINGTON OIL COMPANY (Continued)

S101618040

Termination Date: 08/18/2020
Expiration/Review Date: Not reported
Design Flow: Not reported
Major/Minor: Not reported
Complexity: Not reported
TTWQ: Not reported
Enforcement Actions within 5 years: 0
Violations within 5 years: 0
Latitude: 33.87369
Longitude: -118.16218

CERS:

Name: EDGINGTON OIL CO
Address: 2400 E. ARTESIA BLVD
City,State,Zip: LONG BEACH, CA
Site ID: 249571
CERS ID: SL373442447
CERS Description: Cleanup Program Site

Affiliation:

Affiliation Type Desc: Regional Board Caseworker
Entity Name: PAUL CHO - LOS ANGELES RWQCB (REGION 4)
Entity Title: Not reported
Affiliation Address: 320 W. 4TH ST., SUITE 200
Affiliation City: LOS ANGELES
Affiliation State: CA
Affiliation Country: Not reported
Affiliation Zip: Not reported
Affiliation Phone: ,

Name: EDGINGTON OIL CO
Address: 2400 E. ARTESIA BLVD.
City,State,Zip: LONG BEACH, CA 90805-1786
Site ID: 465959
CERS ID: 110000476315
CERS Description: US EPA Air Emission Inventory System (EIS)

Affiliation:

Affiliation Type Desc: Environmental Contact
Entity Name: Howard Chang
Entity Title: Sr. Environmental Engineer
Affiliation Address: 14700 DOWNEY AVE
Affiliation City: PARAMOUNT
Affiliation State: Not reported
Affiliation Country: Not reported
Affiliation Zip: Not reported
Affiliation Phone: ,

Affiliation Type Desc: Regional Board Caseworker
Entity Name: PAUL CHO LOS ANGELES RWQCB REGN 4TH
Entity Title: Not reported
Affiliation Address: 320 W 4TH ST NA SUITE 200
Affiliation City: LOSANGELES
Affiliation State: Not reported
Affiliation Country: Not reported
Affiliation Zip: Not reported
Affiliation Phone: ,

Map ID
Direction
Distance
Elevation

MAP FINDINGS

Site

Database(s)

EDR ID Number
EPA ID Number

EDGINGTON OIL COMPANY (Continued)

S101618040

Affiliation Type Desc: Environmental Contact
Entity Name: ROBERT N CIMBALO
Entity Title: Not reported
Affiliation Address: Not reported
Affiliation City: Not reported
Affiliation State: Not reported
Affiliation Country: Not reported
Affiliation Zip: Not reported
Affiliation Phone: ,

Affiliation Type Desc: Regional Board Caseworker
Entity Name: YUE RONG LOS ANGELES RWQCB REGN 4TH
Entity Title: Not reported
Affiliation Address: 320 W 4TH ST NA SUITE 200
Affiliation City: LOSANGELES
Affiliation State: Not reported
Affiliation Country: Not reported
Affiliation Zip: Not reported
Affiliation Phone: ,

Affiliation Type Desc: Environmental Contact
Entity Name: KATHRYN GLEESON
Entity Title: ENVIRONMENTAL MANAGER
Affiliation Address: 14700 DOWNEY AVENUE
Affiliation City: PARAMOUNT
Affiliation State: CA
Affiliation Country: Not reported
Affiliation Zip: Not reported
Affiliation Phone: ,

Affiliation Type Desc: Local Agency Caseworker
Entity Name: CARMEN PIRO LONG BEACHNA CITY OF
Entity Title: Not reported
Affiliation Address: 2525 GRAND AVE
Affiliation City: LONGBEACH
Affiliation State: Not reported
Affiliation Country: Not reported
Affiliation Zip: Not reported
Affiliation Phone: ,

Affiliation Type Desc: Public Contact
Entity Name: MATTHEW JALALI
Entity Title: Not reported
Affiliation Address: 14700 DOWNEY AVE
Affiliation City: PARAMOUNT
Affiliation State: Not reported
Affiliation Country: Not reported
Affiliation Zip: Not reported
Affiliation Phone: ,

MAP FINDINGS

Map ID
Direction
Distance
Elevation

Site

Database(s)

EDR ID Number
EPA ID Number

222
ESE
1/2-1
0.949 mi.
5013 ft.

ARCO STATION #5213
16804 DOWNEY AVENUE
PARAMOUNT, CA 90723

Notify 65 **S100224545**
N/A

Relative:
Lower
Actual:
64 ft.

NOTIFY 65:
Name: ARCO STATION #5213
Address: 16804 DOWNEY AVENUE
City,State,Zip: PARAMOUNT, CA 90723-5601
Date Reported: Not reported
Staff Initials: Not reported
Board File Number: Not reported
Facility Type: Not reported
Discharge Date: Not reported
Issue Date: Not reported
Incident Description: Not reported
Global ID: Not reported
Status: Not reported

223
SE
1/2-1
0.965 mi.
5096 ft.

LUBECO INC
6859 DOWNEY AVE
LONG BEACH, CA 90805

RCRA-LQG **1000200998**
ENVIROSTOR **CAD981690019**
CERS HAZ WASTE
FINDS
ECHO
EMI
NPDES
WDS
CERS
NON-CASE INFO

Relative:
Lower
Actual:
63 ft.

RCRA-LQG:
Date Form Received by Agency: 20200228
Handler Name: LUBECO INC
Handler Address: 6859 DOWNEY AVENUE
Handler City,State,Zip: LONG BEACH, CA 90805-0000
EPA ID: CAD981690019
Contact Name: STEVE ROSSI
Contact Address: DOWNEY AVENUE
Contact City,State,Zip: LONG BEACH, CA 90805-0000
Contact Telephone: 562-602-1791
Contact Fax: 562-633-4078
Contact Email: LUBECOINC@GMAIL.COM
Contact Title: PRESIDENT
EPA Region: 09
Land Type: Private
Federal Waste Generator Description: Large Quantity Generator
Non-Notifier: Not reported
Biennial Report Cycle: 2019
Accessibility: Not reported
Active Site Indicator: Handler Activities
State District Owner: Not reported
State District: Not reported
Mailing Address: DOWNEY AVENUE
Mailing City,State,Zip: LONG BEACH, CA 90805-0000
Owner Name: LUBECO, INC.
Owner Type: Private
Operator Name: LUBECO, INC.
Operator Type: Private
Short-Term Generator Activity: No

Map ID
 Direction
 Distance
 Elevation

MAP FINDINGS

Site

Database(s)

EDR ID Number
 EPA ID Number

LUBECO INC (Continued)

1000200998

Importer Activity:	No
Mixed Waste Generator:	No
Transporter Activity:	No
Transfer Facility Activity:	No
Recycler Activity with Storage:	No
Small Quantity On-Site Burner Exemption:	No
Smelting Melting and Refining Furnace Exemption:	No
Underground Injection Control:	No
Off-Site Waste Receipt:	No
Universal Waste Indicator:	No
Universal Waste Destination Facility:	No
Federal Universal Waste:	No
Active Site Fed-Reg Treatment Storage and Disposal Facility:	Not reported
Active Site Converter Treatment storage and Disposal Facility:	Not reported
Active Site State-Reg Treatment Storage and Disposal Facility:	Not reported
Active Site State-Reg Handler:	---
Federal Facility Indicator:	Not reported
Hazardous Secondary Material Indicator:	N
Sub-Part K Indicator:	Not reported
Commercial TSD Indicator:	No
Treatment Storage and Disposal Type:	Not reported
2018 GPRA Permit Baseline:	Not on the Baseline
2018 GPRA Renewals Baseline:	Not on the Baseline
Permit Renewals Workload Universe:	Not reported
Permit Workload Universe:	Not reported
Permit Progress Universe:	Not reported
Post-Closure Workload Universe:	Not reported
Closure Workload Universe:	Not reported
202 GPRA Corrective Action Baseline:	No
Corrective Action Workload Universe:	No
Subject to Corrective Action Universe:	No
Non-TSDFs Where RCRA CA has Been Imposed Universe:	No
TSDFs Potentially Subject to CA Under 3004 (u)/(v) Universe:	No
TSDFs Only Subject to CA under Discretionary Auth Universe:	No
Corrective Action Priority Ranking:	No NCAPS ranking
Environmental Control Indicator:	No
Institutional Control Indicator:	No
Human Exposure Controls Indicator:	N/A
Groundwater Controls Indicator:	N/A
Operating TSDF Universe:	Not reported
Full Enforcement Universe:	Not reported
Significant Non-Complier Universe:	No
Unaddressed Significant Non-Complier Universe:	No
Addressed Significant Non-Complier Universe:	No
Significant Non-Complier With a Compliance Schedule Universe:	No
Financial Assurance Required:	Not reported
Handler Date of Last Change:	20201014
Recognized Trader-Importer:	No
Recognized Trader-Exporter:	No
Importer of Spent Lead Acid Batteries:	No
Exporter of Spent Lead Acid Batteries:	No
Recycler Activity Without Storage:	No
Manifest Broker:	No
Sub-Part P Indicator:	No

Biennial: List of Years

Year: 2019

Map ID
Direction
Distance
Elevation

MAP FINDINGS

Site

Database(s)

EDR ID Number
EPA ID Number

LUBECO INC (Continued)

1000200998

[Click Here for Biennial Reporting System Data:](#)
Year: 2017

[Click Here for Biennial Reporting System Data:](#)
Year: 2015

[Click Here for Biennial Reporting System Data:](#)
Year: 2013

[Click Here for Biennial Reporting System Data:](#)
Year: 2009

[Click Here for Biennial Reporting System Data:](#)
Year: 2007

[Click Here for Biennial Reporting System Data:](#)
Year: 2005

[Click Here for Biennial Reporting System Data:](#)
Year: 2001

[Click Here for Biennial Reporting System Data:](#)

Hazardous Waste Summary:

Waste Code: D001
Waste Description: IGNITABLE WASTE

Waste Code: D002
Waste Description: CORROSIVE WASTE

Waste Code: D003
Waste Description: REACTIVE WASTE

Waste Code: D005
Waste Description: BARIUM

Waste Code: D006
Waste Description: CADMIUM

Waste Code: D007
Waste Description: CHROMIUM

Waste Code: D008
Waste Description: LEAD

Waste Code: D009
Waste Description: MERCURY

Waste Code: D035
Waste Description: METHYL ETHYL KETONE

Waste Code: F003
Waste Description: THE FOLLOWING SPENT NONHALOGENATED SOLVENTS: XYLENE, ACETONE, ETHYL ACETATE, ETHYL BENZENE, ETHYL ETHER, METHYL ISOBUTYL KETONE, N-BUTYL ALCOHOL, CYCLOHEXANONE, AND METHANOL; ALL SPENT SOLVENT MIXTURES/BLENDS CONTAINING, BEFORE USE, ONLY THE ABOVE SPENT

Map ID
Direction
Distance
Elevation

MAP FINDINGS

Site

Database(s)

EDR ID Number
EPA ID Number

LUBECO INC (Continued)

1000200998

NONHALOGENATED SOLVENTS; AND ALL SPENT SOLVENT MIXTURES/BLENDS CONTAINING, BEFORE USE, ONE OR MORE OF THE ABOVE NONHALOGENATED SOLVENTS, AND A TOTAL OF TEN PERCENT OR MORE (BY VOLUME) OF ONE OR MORE OF THOSE SOLVENTS LISTED IN F001, F002, F004, AND F005; AND STILL BOTTOMS FROM THE RECOVERY OF THESE SPENT SOLVENTS AND SPENT SOLVENT MIXTURES.

Waste Code: F005
Waste Description: THE FOLLOWING SPENT NONHALOGENATED SOLVENTS: TOLUENE, METHYL ETHYL KETONE, CARBON DISULFIDE, ISOBUTANOL, PYRIDINE, BENZENE, 2-ETHOXYETHANOL, AND 2-NITROPROPANE; ALL SPENT SOLVENT MIXTURES/BLENDS CONTAINING, BEFORE USE, A TOTAL OF TEN PERCENT OR MORE (BY VOLUME) OF ONE OR MORE OF THE ABOVE NONHALOGENATED SOLVENTS OR THOSE SOLVENTS LISTED IN F001, F002, OR F004; AND STILL BOTTOMS FROM THE RECOVERY OF THESE SPENT SOLVENTS AND SPENT SOLVENT MIXTURES.

Waste Code: F006
Waste Description: WASTEWATER TREATMENT SLUDGES FROM ELECTROPLATING OPERATIONS, EXCEPT FROM THE FOLLOWING PROCESSES: (1) SULFURIC ACID ANODIZING OF ALUMINUM; (2) TIN PLATING ON CARBON STEEL; (3) ZINC PLATING (SEGREGATED BASIS) ON CARBON STEEL; (4) ALUMINUM OR ZINC-ALUMINUM PLATING ON CARBON STEEL; (5) CLEANING/STRIPPING ASSOCIATED WITH TIN, ZINC, AND ALUMINUM PLATING ON CARBON STEEL; AND (6) CHEMICAL ETCHING AND MILLING OF ALUMINUM.

Handler - Owner Operator:

Owner/Operator Indicator: Owner
Owner/Operator Name: LUBECO, INC.
Legal Status: Private
Date Became Current: 19861001
Date Ended Current: Not reported
Owner/Operator Address: 6859 DOWNEY AVENUE
Owner/Operator City,State,Zip: LONG BEACH, CA 90805
Owner/Operator Telephone: 562-602-1791
Owner/Operator Telephone Ext: Not reported
Owner/Operator Fax: Not reported
Owner/Operator Email: Not reported

Owner/Operator Indicator: Operator
Owner/Operator Name: LUBECO, INC.
Legal Status: Private
Date Became Current: 19861011
Date Ended Current: Not reported
Owner/Operator Address: 6859 DOWNEY AVENUE
Owner/Operator City,State,Zip: LONG BEACH, CA 90805
Owner/Operator Telephone: 562-602-1791
Owner/Operator Telephone Ext: Not reported
Owner/Operator Fax: Not reported
Owner/Operator Email: Not reported

Owner/Operator Indicator: Owner
Owner/Operator Name: LUBECO, INC.
Legal Status: Private
Date Became Current: 19861011
Date Ended Current: Not reported
Owner/Operator Address: 6859 DOWNEY AVENUE
Owner/Operator City,State,Zip: LONG BEACH, CA 90805

Map ID
Direction
Distance
Elevation

MAP FINDINGS

Site

Database(s)

EDR ID Number
EPA ID Number

LUBECO INC (Continued)

1000200998

Owner/Operator Telephone:	562-602-1791
Owner/Operator Telephone Ext:	Not reported
Owner/Operator Fax:	Not reported
Owner/Operator Email:	Not reported
Owner/Operator Indicator:	Operator
Owner/Operator Name:	LUBECO, INC.
Legal Status:	Private
Date Became Current:	19861001
Date Ended Current:	Not reported
Owner/Operator Address:	Not reported
Owner/Operator City,State,Zip:	Not reported
Owner/Operator Telephone:	Not reported
Owner/Operator Telephone Ext:	Not reported
Owner/Operator Fax:	Not reported
Owner/Operator Email:	Not reported
Owner/Operator Indicator:	Owner
Owner/Operator Name:	LUBECO, INC.
Legal Status:	Private
Date Became Current:	19861001
Date Ended Current:	Not reported
Owner/Operator Address:	6859 DOWNEY AVENUE
Owner/Operator City,State,Zip:	LONG BEACH, CA 90805
Owner/Operator Telephone:	Not reported
Owner/Operator Telephone Ext:	Not reported
Owner/Operator Fax:	Not reported
Owner/Operator Email:	Not reported
Owner/Operator Indicator:	Owner
Owner/Operator Name:	LUBECO, INC.
Legal Status:	Private
Date Became Current:	19861001
Date Ended Current:	Not reported
Owner/Operator Address:	6859 DOWNEY AVENUE
Owner/Operator City,State,Zip:	LONG BEACH, CA 90805
Owner/Operator Telephone:	Not reported
Owner/Operator Telephone Ext:	Not reported
Owner/Operator Fax:	Not reported
Owner/Operator Email:	Not reported
Owner/Operator Indicator:	Operator
Owner/Operator Name:	LUBECO, INC.
Legal Status:	Private
Date Became Current:	19861001
Date Ended Current:	Not reported
Owner/Operator Address:	Not reported
Owner/Operator City,State,Zip:	Not reported
Owner/Operator Telephone:	Not reported
Owner/Operator Telephone Ext:	Not reported
Owner/Operator Fax:	Not reported
Owner/Operator Email:	Not reported
Owner/Operator Indicator:	Operator
Owner/Operator Name:	LUBECO, INC.
Legal Status:	Private
Date Became Current:	19861011

Map ID
Direction
Distance
Elevation

MAP FINDINGS

Site

Database(s)

EDR ID Number
EPA ID Number

LUBECO INC (Continued)

1000200998

Date Ended Current:	Not reported
Owner/Operator Address:	Not reported
Owner/Operator City,State,Zip:	Not reported
Owner/Operator Telephone:	Not reported
Owner/Operator Telephone Ext:	Not reported
Owner/Operator Fax:	Not reported
Owner/Operator Email:	Not reported
Owner/Operator Indicator:	Owner
Owner/Operator Name:	LUBECO, INC.
Legal Status:	Private
Date Became Current:	19861011
Date Ended Current:	Not reported
Owner/Operator Address:	6859 DOWNEY AVENUE
Owner/Operator City,State,Zip:	LONG BEACH, CA 90805-0000
Owner/Operator Telephone:	562-602-1791
Owner/Operator Telephone Ext:	Not reported
Owner/Operator Fax:	Not reported
Owner/Operator Email:	Not reported
Owner/Operator Indicator:	Owner
Owner/Operator Name:	LUBECO, INC.
Legal Status:	Private
Date Became Current:	19861011
Date Ended Current:	Not reported
Owner/Operator Address:	6859 DOWNEY AVENUE
Owner/Operator City,State,Zip:	LONG BEACH, CA 90805
Owner/Operator Telephone:	562-602-1791
Owner/Operator Telephone Ext:	Not reported
Owner/Operator Fax:	Not reported
Owner/Operator Email:	Not reported
Owner/Operator Indicator:	Operator
Owner/Operator Name:	LUBECO, INC.
Legal Status:	Private
Date Became Current:	19861011
Date Ended Current:	Not reported
Owner/Operator Address:	6859 DOWNEY AVENUE
Owner/Operator City,State,Zip:	LONG BEACH, CA 90805-0000
Owner/Operator Telephone:	562-602-1791
Owner/Operator Telephone Ext:	Not reported
Owner/Operator Fax:	Not reported
Owner/Operator Email:	Not reported
Owner/Operator Indicator:	Owner
Owner/Operator Name:	STEVE ROSSI
Legal Status:	Private
Date Became Current:	20020531
Date Ended Current:	Not reported
Owner/Operator Address:	Not reported
Owner/Operator City,State,Zip:	Not reported
Owner/Operator Telephone:	Not reported
Owner/Operator Telephone Ext:	Not reported
Owner/Operator Fax:	Not reported
Owner/Operator Email:	Not reported
Owner/Operator Indicator:	Operator

Map ID
Direction
Distance
Elevation

MAP FINDINGS

Site

Database(s)

EDR ID Number
EPA ID Number

LUBECO INC (Continued)

1000200998

Owner/Operator Name: LUBECO, INC.
Legal Status: Private
Date Became Current: 19861011
Date Ended Current: Not reported
Owner/Operator Address: 6859 DOWNEY AVENUE
Owner/Operator City,State,Zip: LONG BEACH, CA 90805-0000
Owner/Operator Telephone: 562-602-1791
Owner/Operator Telephone Ext: Not reported
Owner/Operator Fax: Not reported
Owner/Operator Email: Not reported

Owner/Operator Indicator: Operator
Owner/Operator Name: NOT REQUIRED
Legal Status: Private
Date Became Current: Not reported
Date Ended Current: Not reported
Owner/Operator Address: NOT REQUIRED
Owner/Operator City,State,Zip: NOT REQUIRED, ME 99999
Owner/Operator Telephone: 415-555-1212
Owner/Operator Telephone Ext: Not reported
Owner/Operator Fax: Not reported
Owner/Operator Email: Not reported

Owner/Operator Indicator: Owner
Owner/Operator Name: DOMINIC ROSSI
Legal Status: Private
Date Became Current: Not reported
Date Ended Current: Not reported
Owner/Operator Address: NOT REQUIRED
Owner/Operator City,State,Zip: NOT REQUIRED, ME 99999
Owner/Operator Telephone: 415-555-1212
Owner/Operator Telephone Ext: Not reported
Owner/Operator Fax: Not reported
Owner/Operator Email: Not reported

Owner/Operator Indicator: Operator
Owner/Operator Name: LUBECO, INC.
Legal Status: Private
Date Became Current: 19861011
Date Ended Current: Not reported
Owner/Operator Address: Not reported
Owner/Operator City,State,Zip: Not reported
Owner/Operator Telephone: Not reported
Owner/Operator Telephone Ext: Not reported
Owner/Operator Fax: Not reported
Owner/Operator Email: Not reported

Owner/Operator Indicator: Owner
Owner/Operator Name: LUBECO, INC.
Legal Status: Private
Date Became Current: 19861011
Date Ended Current: Not reported
Owner/Operator Address: 6859 DOWNEY AVENUE
Owner/Operator City,State,Zip: LONG BEACH, CA 90805-0000
Owner/Operator Telephone: 562-602-1791
Owner/Operator Telephone Ext: Not reported
Owner/Operator Fax: Not reported

Map ID
Direction
Distance
Elevation

MAP FINDINGS

Site

Database(s)

EDR ID Number
EPA ID Number

LUBECO INC (Continued)

1000200998

Owner/Operator Email: Not reported

Owner/Operator Indicator: Operator
Owner/Operator Name: LUBECO, INC.
Legal Status: Private
Date Became Current: 19861001
Date Ended Current: Not reported
Owner/Operator Address: Not reported
Owner/Operator City,State,Zip: Not reported
Owner/Operator Telephone: Not reported
Owner/Operator Telephone Ext: Not reported
Owner/Operator Fax: Not reported
Owner/Operator Email: Not reported

Owner/Operator Indicator: Owner
Owner/Operator Name: LUBECO, INC.
Legal Status: Private
Date Became Current: 19861001
Date Ended Current: Not reported
Owner/Operator Address: 6859 DOWNEY AVENUE
Owner/Operator City,State,Zip: LONG BEACH, CA 90805
Owner/Operator Telephone: Not reported
Owner/Operator Telephone Ext: Not reported
Owner/Operator Fax: Not reported
Owner/Operator Email: Not reported

Historic Generators:

Receive Date: 20100204
Handler Name: LUBECO, INC.
Federal Waste Generator Description: Large Quantity Generator
State District Owner: Not reported
Large Quantity Handler of Universal Waste: No
Recognized Trader Importer: No
Recognized Trader Exporter: No
Spent Lead Acid Battery Importer: No
Spent Lead Acid Battery Exporter: No
Current Record: No
Non Storage Recycler Activity: Not reported
Electronic Manifest Broker: Not reported

Receive Date: 20140301
Handler Name: LUBECO, INC.
Federal Waste Generator Description: Large Quantity Generator
State District Owner: Not reported
Large Quantity Handler of Universal Waste: No
Recognized Trader Importer: No
Recognized Trader Exporter: No
Spent Lead Acid Battery Importer: No
Spent Lead Acid Battery Exporter: No
Current Record: No
Non Storage Recycler Activity: Not reported
Electronic Manifest Broker: Not reported

Receive Date: 20160219
Handler Name: LUBECO, INC.
Federal Waste Generator Description: Large Quantity Generator
State District Owner: Not reported

Map ID
Direction
Distance
Elevation

MAP FINDINGS

Site

Database(s)

EDR ID Number
EPA ID Number

LUBECO INC (Continued)

1000200998

Large Quantity Handler of Universal Waste: No
Recognized Trader Importer: No
Recognized Trader Exporter: No
Spent Lead Acid Battery Importer: No
Spent Lead Acid Battery Exporter: No
Current Record: No
Non Storage Recycler Activity: Not reported
Electronic Manifest Broker: Not reported

Receive Date: 20180228
Handler Name: LUBECO INC
Federal Waste Generator Description: Large Quantity Generator
State District Owner: Not reported
Large Quantity Handler of Universal Waste: No
Recognized Trader Importer: No
Recognized Trader Exporter: No
Spent Lead Acid Battery Importer: No
Spent Lead Acid Battery Exporter: No
Current Record: No
Non Storage Recycler Activity: No
Electronic Manifest Broker: No

Receive Date: 20200228
Handler Name: LUBECO INC
Federal Waste Generator Description: Large Quantity Generator
State District Owner: Not reported
Large Quantity Handler of Universal Waste: No
Recognized Trader Importer: No
Recognized Trader Exporter: No
Spent Lead Acid Battery Importer: No
Spent Lead Acid Battery Exporter: No
Current Record: Yes
Non Storage Recycler Activity: No
Electronic Manifest Broker: No

Receive Date: 19960901
Handler Name: LUBECO INC
Federal Waste Generator Description: Large Quantity Generator
State District Owner: CA
Large Quantity Handler of Universal Waste: No
Recognized Trader Importer: No
Recognized Trader Exporter: No
Spent Lead Acid Battery Importer: No
Spent Lead Acid Battery Exporter: No
Current Record: No
Non Storage Recycler Activity: Not reported
Electronic Manifest Broker: Not reported

Receive Date: 20060224
Handler Name: LUBECO, INC.
Federal Waste Generator Description: Small Quantity Generator
State District Owner: Not reported
Large Quantity Handler of Universal Waste: No
Recognized Trader Importer: No
Recognized Trader Exporter: No
Spent Lead Acid Battery Importer: No
Spent Lead Acid Battery Exporter: No

Map ID
Direction
Distance
Elevation

MAP FINDINGS

Site

Database(s)

EDR ID Number
EPA ID Number

LUBECO INC (Continued)

1000200998

Current Record:	No
Non Storage Recycler Activity:	Not reported
Electronic Manifest Broker:	Not reported
Receive Date:	19861204
Handler Name:	LUBECO INC
Federal Waste Generator Description:	Large Quantity Generator
State District Owner:	CA
Large Quantity Handler of Universal Waste:	No
Recognized Trader Importer:	No
Recognized Trader Exporter:	No
Spent Lead Acid Battery Importer:	No
Spent Lead Acid Battery Exporter:	No
Current Record:	No
Non Storage Recycler Activity:	Not reported
Electronic Manifest Broker:	Not reported
Receive Date:	19920229
Handler Name:	LUBECO, INC.
Federal Waste Generator Description:	Large Quantity Generator
State District Owner:	Not reported
Large Quantity Handler of Universal Waste:	No
Recognized Trader Importer:	No
Recognized Trader Exporter:	No
Spent Lead Acid Battery Importer:	No
Spent Lead Acid Battery Exporter:	No
Current Record:	No
Non Storage Recycler Activity:	Not reported
Electronic Manifest Broker:	Not reported
Receive Date:	19940323
Handler Name:	LUBECO, INC.
Federal Waste Generator Description:	Large Quantity Generator
State District Owner:	Not reported
Large Quantity Handler of Universal Waste:	No
Recognized Trader Importer:	No
Recognized Trader Exporter:	No
Spent Lead Acid Battery Importer:	No
Spent Lead Acid Battery Exporter:	No
Current Record:	No
Non Storage Recycler Activity:	Not reported
Electronic Manifest Broker:	Not reported
Receive Date:	19960806
Handler Name:	LUBECO, INC
Federal Waste Generator Description:	Large Quantity Generator
State District Owner:	Not reported
Large Quantity Handler of Universal Waste:	No
Recognized Trader Importer:	No
Recognized Trader Exporter:	No
Spent Lead Acid Battery Importer:	No
Spent Lead Acid Battery Exporter:	No
Current Record:	No
Non Storage Recycler Activity:	Not reported
Electronic Manifest Broker:	Not reported
Receive Date:	19990304

Map ID
Direction
Distance
Elevation

MAP FINDINGS

Site

Database(s)

EDR ID Number
EPA ID Number

LUBECO INC (Continued)

1000200998

Handler Name: LUBECO, INC.
Federal Waste Generator Description: Large Quantity Generator
State District Owner: Not reported
Large Quantity Handler of Universal Waste: No
Recognized Trader Importer: No
Recognized Trader Exporter: No
Spent Lead Acid Battery Importer: No
Spent Lead Acid Battery Exporter: No
Current Record: No
Non Storage Recycler Activity: Not reported
Electronic Manifest Broker: Not reported

Receive Date: 20001012
Handler Name: LUBECO, INC.
Federal Waste Generator Description: Large Quantity Generator
State District Owner: Not reported
Large Quantity Handler of Universal Waste: No
Recognized Trader Importer: No
Recognized Trader Exporter: No
Spent Lead Acid Battery Importer: No
Spent Lead Acid Battery Exporter: No
Current Record: No
Non Storage Recycler Activity: Not reported
Electronic Manifest Broker: Not reported

Receive Date: 20020227
Handler Name: LUBECO, INC
Federal Waste Generator Description: Large Quantity Generator
State District Owner: Not reported
Large Quantity Handler of Universal Waste: No
Recognized Trader Importer: No
Recognized Trader Exporter: No
Spent Lead Acid Battery Importer: No
Spent Lead Acid Battery Exporter: No
Current Record: No
Non Storage Recycler Activity: Not reported
Electronic Manifest Broker: Not reported

Receive Date: 20060224
Handler Name: LUBECO, INC.
Federal Waste Generator Description: Large Quantity Generator
State District Owner: Not reported
Large Quantity Handler of Universal Waste: No
Recognized Trader Importer: No
Recognized Trader Exporter: No
Spent Lead Acid Battery Importer: No
Spent Lead Acid Battery Exporter: No
Current Record: No
Non Storage Recycler Activity: Not reported
Electronic Manifest Broker: Not reported

Receive Date: 20080207
Handler Name: LUBECO, INC.
Federal Waste Generator Description: Large Quantity Generator
State District Owner: Not reported
Large Quantity Handler of Universal Waste: No
Recognized Trader Importer: No

Map ID
 Direction
 Distance
 Elevation

MAP FINDINGS

Site

Database(s)

EDR ID Number
 EPA ID Number

LUBECO INC (Continued)

1000200998

Recognized Trader Exporter:	No
Spent Lead Acid Battery Importer:	No
Spent Lead Acid Battery Exporter:	No
Current Record:	No
Non Storage Recycler Activity:	Not reported
Electronic Manifest Broker:	Not reported

List of NAICS Codes and Descriptions:

NAICS Code:	324191
NAICS Description:	PETROLEUM LUBRICATING OIL AND GREASE MANUFACTURING
NAICS Code:	332813
NAICS Description:	ELECTROPLATING, PLATING, POLISHING, ANODIZING, AND COLORING
NAICS Code:	33991
NAICS Description:	JEWELRY AND SILVERWARE MANUFACTURING

Facility Has Received Notices of Violation:

Found Violation:	Yes
Agency Which Determined Violation:	EPA
Violation Short Description:	Generators - General
Date Violation was Determined:	20030821
Actual Return to Compliance Date:	20030821
Return to Compliance Qualifier:	Observed
Violation Responsible Agency:	EPA
Scheduled Compliance Date:	Not reported
Enforcement Identifier:	Not reported
Date of Enforcement Action:	Not reported
Enforcement Responsible Agency:	Not reported
Enforcement Docket Number:	Not reported
Enforcement Attorney:	Not reported
Corrective Action Component:	Not reported
Appeal Initiated Date:	Not reported
Appeal Resolution Date:	Not reported
Disposition Status Date:	Not reported
Disposition Status:	Not reported
Disposition Status Description:	Not reported
Consent/Final Order Sequence Number:	Not reported
Consent/Final Order Respondent Name:	Not reported
Consent/Final Order Lead Agency:	Not reported
Enforcement Type:	Not reported
Enforcement Responsible Person:	Not reported
Enforcement Responsible Sub-Organization:	Not reported
SEP Sequence Number:	Not reported
SEP Expenditure Amount:	Not reported
SEP Scheduled Completion Date:	Not reported
SEP Actual Date:	Not reported
SEP Defaulted Date:	Not reported
SEP Type:	Not reported
SEP Type Description:	Not reported
Proposed Amount:	Not reported
Final Monetary Amount:	Not reported
Paid Amount:	Not reported
Final Count:	Not reported
Final Amount:	Not reported

Map ID
Direction
Distance
Elevation

MAP FINDINGS

Site

Database(s)

EDR ID Number
EPA ID Number

LUBECO INC (Continued)

1000200998

Found Violation: No
Agency Which Determined Violation: Not reported
Violation Short Description: Not reported
Date Violation was Determined: Not reported
Actual Return to Compliance Date: Not reported
Return to Compliance Qualifier: Not reported
Violation Responsible Agency: Not reported
Scheduled Compliance Date: Not reported
Enforcement Identifier: Not reported
Date of Enforcement Action: Not reported
Enforcement Responsible Agency: Not reported
Enforcement Docket Number: Not reported
Enforcement Attorney: Not reported
Corrective Action Component: Not reported
Appeal Initiated Date: Not reported
Appeal Resolution Date: Not reported
Disposition Status Date: Not reported
Disposition Status: Not reported
Disposition Status Description: Not reported
Consent/Final Order Sequence Number: Not reported
Consent/Final Order Respondent Name: Not reported
Consent/Final Order Lead Agency: Not reported
Enforcement Type: Not reported
Enforcement Responsible Person: Not reported
Enforcement Responsible Sub-Organization: Not reported
SEP Sequence Number: Not reported
SEP Expenditure Amount: Not reported
SEP Scheduled Completion Date: Not reported
SEP Actual Date: Not reported
SEP Defaulted Date: Not reported
SEP Type: Not reported
SEP Type Description: Not reported
Proposed Amount: Not reported
Final Monetary Amount: Not reported
Paid Amount: Not reported
Final Count: Not reported
Final Amount: Not reported

Found Violation: No
Agency Which Determined Violation: Not reported
Violation Short Description: Not reported
Date Violation was Determined: Not reported
Actual Return to Compliance Date: Not reported
Return to Compliance Qualifier: Not reported
Violation Responsible Agency: Not reported
Scheduled Compliance Date: Not reported
Enforcement Identifier: Not reported
Date of Enforcement Action: Not reported
Enforcement Responsible Agency: Not reported
Enforcement Docket Number: Not reported
Enforcement Attorney: Not reported
Corrective Action Component: Not reported
Appeal Initiated Date: Not reported
Appeal Resolution Date: Not reported
Disposition Status Date: Not reported
Disposition Status: Not reported
Disposition Status Description: Not reported

Map ID
Direction
Distance
Elevation

MAP FINDINGS

Site

Database(s)

EDR ID Number
EPA ID Number

LUBECO INC (Continued)

1000200998

Consent/Final Order Sequence Number: Not reported
Consent/Final Order Respondent Name: Not reported
Consent/Final Order Lead Agency: Not reported
Enforcement Type: Not reported
Enforcement Responsible Person: Not reported
Enforcement Responsible Sub-Organization: Not reported
SEP Sequence Number: Not reported
SEP Expenditure Amount: Not reported
SEP Scheduled Completion Date: Not reported
SEP Actual Date: Not reported
SEP Defaulted Date: Not reported
SEP Type: Not reported
SEP Type Description: Not reported
Proposed Amount: Not reported
Final Monetary Amount: Not reported
Paid Amount: Not reported
Final Count: Not reported
Final Amount: Not reported

Found Violation: No
Agency Which Determined Violation: Not reported
Violation Short Description: Not reported
Date Violation was Determined: Not reported
Actual Return to Compliance Date: Not reported
Return to Compliance Qualifier: Not reported
Violation Responsible Agency: Not reported
Scheduled Compliance Date: Not reported
Enforcement Identifier: Not reported
Date of Enforcement Action: Not reported
Enforcement Responsible Agency: Not reported
Enforcement Docket Number: Not reported
Enforcement Attorney: Not reported
Corrective Action Component: Not reported
Appeal Initiated Date: Not reported
Appeal Resolution Date: Not reported
Disposition Status Date: Not reported
Disposition Status: Not reported
Disposition Status Description: Not reported

Consent/Final Order Sequence Number: Not reported
Consent/Final Order Respondent Name: Not reported
Consent/Final Order Lead Agency: Not reported
Enforcement Type: Not reported
Enforcement Responsible Person: Not reported
Enforcement Responsible Sub-Organization: Not reported
SEP Sequence Number: Not reported
SEP Expenditure Amount: Not reported
SEP Scheduled Completion Date: Not reported
SEP Actual Date: Not reported
SEP Defaulted Date: Not reported
SEP Type: Not reported
SEP Type Description: Not reported
Proposed Amount: Not reported
Final Monetary Amount: Not reported
Paid Amount: Not reported
Final Count: Not reported
Final Amount: Not reported

Map ID
Direction
Distance
Elevation

MAP FINDINGS

Site

Database(s)

EDR ID Number
EPA ID Number

LUBECO INC (Continued)

1000200998

Found Violation: Yes
Agency Which Determined Violation: State
Violation Short Description: Generators - General
Date Violation was Determined: 20101109
Actual Return to Compliance Date: 20101109
Return to Compliance Qualifier: Documented
Violation Responsible Agency: State
Scheduled Compliance Date: Not reported
Enforcement Identifier: Not reported
Date of Enforcement Action: Not reported
Enforcement Responsible Agency: Not reported
Enforcement Docket Number: Not reported
Enforcement Attorney: Not reported
Corrective Action Component: Not reported
Appeal Initiated Date: Not reported
Appeal Resolution Date: Not reported
Disposition Status Date: Not reported
Disposition Status: Not reported
Disposition Status Description: Not reported
Consent/Final Order Sequence Number: Not reported
Consent/Final Order Respondent Name: Not reported
Consent/Final Order Lead Agency: Not reported
Enforcement Type: Not reported
Enforcement Responsible Person: Not reported
Enforcement Responsible Sub-Organization: Not reported
SEP Sequence Number: Not reported
SEP Expenditure Amount: Not reported
SEP Scheduled Completion Date: Not reported
SEP Actual Date: Not reported
SEP Defaulted Date: Not reported
SEP Type: Not reported
SEP Type Description: Not reported
Proposed Amount: Not reported
Final Monetary Amount: Not reported
Paid Amount: Not reported
Final Count: Not reported
Final Amount: Not reported

Found Violation: Yes
Agency Which Determined Violation: EPA
Violation Short Description: Generators - General
Date Violation was Determined: 20030821
Actual Return to Compliance Date: 20030821
Return to Compliance Qualifier: Observed
Violation Responsible Agency: EPA
Scheduled Compliance Date: Not reported
Enforcement Identifier: 001
Date of Enforcement Action: 20030926
Enforcement Responsible Agency: EPA
Enforcement Docket Number: Not reported
Enforcement Attorney: Not reported
Corrective Action Component: No
Appeal Initiated Date: Not reported
Appeal Resolution Date: Not reported
Disposition Status Date: Not reported
Disposition Status: Not reported
Disposition Status Description: Not reported

Map ID
Direction
Distance
Elevation

MAP FINDINGS

Site

Database(s)

EDR ID Number
EPA ID Number

LUBECO INC (Continued)

1000200998

Consent/Final Order Sequence Number: Not reported
Consent/Final Order Respondent Name: Not reported
Consent/Final Order Lead Agency: Not reported
Enforcement Type: Not reported
Enforcement Responsible Person: CMCDO
Enforcement Responsible Sub-Organization: Not reported
SEP Sequence Number: Not reported
SEP Expenditure Amount: Not reported
SEP Scheduled Completion Date: Not reported
SEP Actual Date: Not reported
SEP Defaulted Date: Not reported
SEP Type: Not reported
SEP Type Description: Not reported
Proposed Amount: Not reported
Final Monetary Amount: Not reported
Paid Amount: Not reported
Final Count: Not reported
Final Amount: Not reported

Found Violation: No
Agency Which Determined Violation: Not reported
Violation Short Description: Not reported
Date Violation was Determined: Not reported
Actual Return to Compliance Date: Not reported
Return to Compliance Qualifier: Not reported
Violation Responsible Agency: Not reported
Scheduled Compliance Date: Not reported
Enforcement Identifier: Not reported
Date of Enforcement Action: Not reported
Enforcement Responsible Agency: Not reported
Enforcement Docket Number: Not reported
Enforcement Attorney: Not reported
Corrective Action Component: Not reported
Appeal Initiated Date: Not reported
Appeal Resolution Date: Not reported
Disposition Status Date: Not reported
Disposition Status: Not reported
Disposition Status Description: Not reported

Consent/Final Order Sequence Number: Not reported
Consent/Final Order Respondent Name: Not reported
Consent/Final Order Lead Agency: Not reported
Enforcement Type: Not reported
Enforcement Responsible Person: Not reported
Enforcement Responsible Sub-Organization: Not reported
SEP Sequence Number: Not reported
SEP Expenditure Amount: Not reported
SEP Scheduled Completion Date: Not reported
SEP Actual Date: Not reported
SEP Defaulted Date: Not reported
SEP Type: Not reported
SEP Type Description: Not reported
Proposed Amount: Not reported
Final Monetary Amount: Not reported
Paid Amount: Not reported
Final Count: Not reported
Final Amount: Not reported

Map ID
 Direction
 Distance
 Elevation

MAP FINDINGS

Site

Database(s)

EDR ID Number
 EPA ID Number

LUBECO INC (Continued)

1000200998

Found Violation:	Yes
Agency Which Determined Violation:	EPA
Violation Short Description:	Generators - Pre-transport
Date Violation was Determined:	20081027
Actual Return to Compliance Date:	20081027
Return to Compliance Qualifier:	Observed
Violation Responsible Agency:	EPA
Scheduled Compliance Date:	Not reported
Enforcement Identifier:	001
Date of Enforcement Action:	20081119
Enforcement Responsible Agency:	EPA
Enforcement Docket Number:	Not reported
Enforcement Attorney:	Not reported
Corrective Action Component:	No
Appeal Initiated Date:	Not reported
Appeal Resolution Date:	Not reported
Disposition Status Date:	Not reported
Disposition Status:	Not reported
Disposition Status Description:	Not reported
Consent/Final Order Sequence Number:	Not reported
Consent/Final Order Respondent Name:	Not reported
Consent/Final Order Lead Agency:	Not reported
Enforcement Type:	Not reported
Enforcement Responsible Person:	CSEIT
Enforcement Responsible Sub-Organization:	Not reported
SEP Sequence Number:	Not reported
SEP Expenditure Amount:	Not reported
SEP Scheduled Completion Date:	Not reported
SEP Actual Date:	Not reported
SEP Defaulted Date:	Not reported
SEP Type:	Not reported
SEP Type Description:	Not reported
Proposed Amount:	Not reported
Final Monetary Amount:	Not reported
Paid Amount:	Not reported
Final Count:	Not reported
Final Amount:	Not reported

Evaluation Action Summary:

Evaluation Date:	20030821
Evaluation Responsible Agency:	EPA
Found Violation:	Yes
Evaluation Type Description:	COMPLIANCE EVALUATION INSPECTION ON-SITE
Evaluation Responsible Person Identifier:	CMCDO
Evaluation Responsible Sub-Organization:	Not reported
Actual Return to Compliance Date:	20030821
Scheduled Compliance Date:	Not reported
Date of Request:	Not reported
Date Response Received:	Not reported
Request Agency:	Not reported
Former Citation:	Not reported

Evaluation Date:	20030821
Evaluation Responsible Agency:	State Contractor/Grantee
Found Violation:	No
Evaluation Type Description:	COMPLIANCE EVALUATION INSPECTION ON-SITE
Evaluation Responsible Person Identifier:	Not reported

Map ID
Direction
Distance
Elevation

MAP FINDINGS

Site

Database(s)

EDR ID Number
EPA ID Number

LUBECO INC (Continued)

1000200998

Evaluation Responsible Sub-Organization:	Not reported
Actual Return to Compliance Date:	Not reported
Scheduled Compliance Date:	Not reported
Date of Request:	Not reported
Date Response Received:	Not reported
Request Agency:	Not reported
Former Citation:	Not reported
Evaluation Date:	20070615
Evaluation Responsible Agency:	State
Found Violation:	No
Evaluation Type Description:	COMPLIANCE EVALUATION INSPECTION ON-SITE
Evaluation Responsible Person Identifier:	Not reported
Evaluation Responsible Sub-Organization:	Not reported
Actual Return to Compliance Date:	Not reported
Scheduled Compliance Date:	Not reported
Date of Request:	Not reported
Date Response Received:	Not reported
Request Agency:	Not reported
Former Citation:	Not reported
Evaluation Date:	20100423
Evaluation Responsible Agency:	State
Found Violation:	No
Evaluation Type Description:	COMPLIANCE EVALUATION INSPECTION ON-SITE
Evaluation Responsible Person Identifier:	Not reported
Evaluation Responsible Sub-Organization:	Not reported
Actual Return to Compliance Date:	Not reported
Scheduled Compliance Date:	Not reported
Date of Request:	Not reported
Date Response Received:	Not reported
Request Agency:	Not reported
Former Citation:	Not reported
Evaluation Date:	20101109
Evaluation Responsible Agency:	State
Found Violation:	Yes
Evaluation Type Description:	COMPLIANCE EVALUATION INSPECTION ON-SITE
Evaluation Responsible Person Identifier:	Not reported
Evaluation Responsible Sub-Organization:	Not reported
Actual Return to Compliance Date:	20101109
Scheduled Compliance Date:	Not reported
Date of Request:	Not reported
Date Response Received:	Not reported
Request Agency:	Not reported
Former Citation:	Not reported
Evaluation Date:	20030821
Evaluation Responsible Agency:	EPA
Found Violation:	Yes
Evaluation Type Description:	COMPLIANCE EVALUATION INSPECTION ON-SITE
Evaluation Responsible Person Identifier:	CMCDO
Evaluation Responsible Sub-Organization:	Not reported
Actual Return to Compliance Date:	20030821
Scheduled Compliance Date:	Not reported
Date of Request:	Not reported
Date Response Received:	Not reported

Map ID
Direction
Distance
Elevation

MAP FINDINGS

Site

Database(s)

EDR ID Number
EPA ID Number

LUBECO INC (Continued)

1000200998

Request Agency:	Not reported
Former Citation:	Not reported
Evaluation Date:	19931006
Evaluation Responsible Agency:	State Contractor/Grantee
Found Violation:	No
Evaluation Type Description:	COMPLIANCE EVALUATION INSPECTION ON-SITE
Evaluation Responsible Person Identifier:	R9
Evaluation Responsible Sub-Organization:	Not reported
Actual Return to Compliance Date:	Not reported
Scheduled Compliance Date:	Not reported
Date of Request:	Not reported
Date Response Received:	Not reported
Request Agency:	Not reported
Former Citation:	Not reported
Evaluation Date:	20081027
Evaluation Responsible Agency:	EPA
Found Violation:	Yes
Evaluation Type Description:	COMPLIANCE EVALUATION INSPECTION ON-SITE
Evaluation Responsible Person Identifier:	CSEIT
Evaluation Responsible Sub-Organization:	Not reported
Actual Return to Compliance Date:	20081027
Scheduled Compliance Date:	Not reported
Date of Request:	Not reported
Date Response Received:	Not reported
Request Agency:	Not reported
Former Citation:	Not reported

ENVIROSTOR:

Name:	LUBECO, INC.
Address:	6859 DOWNEY AVENUE
City,State,Zip:	LONG BEACH, CA 90805
Facility ID:	71002919
Status:	Refer: Other Agency
Status Date:	Not reported
Site Code:	Not reported
Site Type:	Tiered Permit
Site Type Detailed:	Tiered Permit
Acres:	Not reported
NPL:	NO
Regulatory Agencies:	NONE SPECIFIED
Lead Agency:	NONE SPECIFIED
Program Manager:	Not reported
Supervisor:	Not reported
Division Branch:	Cleanup Chatsworth
Assembly:	63
Senate:	33
Special Program:	Not reported
Restricted Use:	NO
Site Mgmt Req:	NONE SPECIFIED
Funding:	Not reported
Latitude:	33.87994
Longitude:	-118.1520
APN:	NONE SPECIFIED
Past Use:	NONE SPECIFIED

Map ID
Direction
Distance
Elevation

MAP FINDINGS

Site

Database(s)

EDR ID Number
EPA ID Number

LUBECO INC (Continued)

1000200998

Potential COC: NONE SPECIFIED
Confirmed COC: NONE SPECIFIED
Potential Description: NONE SPECIFIED
Alias Name: CAD981690019
Alias Type: EPA Identification Number
Alias Name: 110000784438
Alias Type: EPA (FRS #)
Alias Name: 71002919
Alias Type: Envirostor ID Number

Completed Info:

Completed Area Name: Not reported
Completed Sub Area Name: Not reported
Completed Document Type: Not reported
Completed Date: Not reported
Comments: Not reported

Future Area Name: Not reported
Future Sub Area Name: Not reported
Future Document Type: Not reported
Future Due Date: Not reported
Schedule Area Name: Not reported
Schedule Sub Area Name: Not reported
Schedule Document Type: Not reported
Schedule Due Date: Not reported
Schedule Revised Date: Not reported

CERS HAZ WASTE:

Name: LUBECO INC
Address: 6859 DOWNEY AVE
City,State,Zip: LONG BEACH, CA 90805
Site ID: 131686
CERS ID: 10151763
CERS Description: Hazardous Waste Generator

Name: LUBECO INC
Address: 6859 DOWNEY AVE
City,State,Zip: LONG BEACH, CA 90805
Site ID: 131686
CERS ID: 10151763
CERS Description: Hazardous Waste Onsite Treatment

FINDS:

Registry ID: 110000784438

Click Here:

Environmental Interest/Information System:

California Hazardous Waste Tracking System - Datamart (HWTS-DATAMART) provides California with information on hazardous waste shipments for generators, transporters, and treatment, storage, and disposal facilities.

US National Pollutant Discharge Elimination System (NPDES) module of the Compliance Information System (ICIS) tracks surface water permits issued under the Clean Water Act. Under NPDES, all facilities that discharge pollutants from any point source into waters of the United States are required to obtain a permit. The permit will likely contain

Map ID
Direction
Distance
Elevation

MAP FINDINGS

Site

Database(s)

EDR ID Number
EPA ID Number

LUBECO INC (Continued)

1000200998

limits on what can be discharged, impose monitoring and reporting requirements, and include other provisions to ensure that the discharge does not adversely affect water quality.
HAZARDOUS AIR POLLUTANT MAJOR
RCRAInfo is a national information system that supports the Resource Conservation and Recovery Act (RCRA) program through the tracking of events and activities related to facilities that generate, transport, and treat, store, or dispose of hazardous waste. RCRAInfo allows RCRA program staff to track the notification, permit, compliance, and corrective action activities required under RCRA.
RISK AND TECHNOLOGY REVIEW
STATE MASTER
HAZARDOUS WASTE BIENNIAL REPORTER

[Click this hyperlink](#) while viewing on your computer to access additional FINDS: detail in the EDR Site Report.

ECHO:

Envid: 1000200998
Registry ID: 110000784438
DFR URL: <http://echo.epa.gov/detailed-facility-report?fid=110000784438>
Name: LUBECO INC
Address: 6859 DOWNEY AVE
City,State,Zip: LONG BEACH, CA 90805

EMI:

Name: LUBECO INC
Address: 6859 DOWNEY AV
City,State,Zip: LONG BEACH, CA 908050000
Year: 1990
County Code: 19
Air Basin: SC
Facility ID: 41229
Air District Name: SC
SIC Code: 3471
Air District Name: SOUTH COAST AQMD
Community Health Air Pollution Info System: Not reported
Consolidated Emission Reporting Rule: Not reported
Total Organic Hydrocarbon Gases Tons/Yr: 7
Reactive Organic Gases Tons/Yr: 7
Carbon Monoxide Emissions Tons/Yr: 0
NOX - Oxides of Nitrogen Tons/Yr: 0
SOX - Oxides of Sulphur Tons/Yr: 0
Particulate Matter Tons/Yr: 0
Part. Matter 10 Micrometers and Smlr Tons/Yr:0

Name: LUBECO INC
Address: 6859 DOWNEY AV
City,State,Zip: LONG BEACH, CA 908050000
Year: 1995
County Code: 19
Air Basin: SC
Facility ID: 41229
Air District Name: SC
SIC Code: 3471
Air District Name: SOUTH COAST AQMD
Community Health Air Pollution Info System: Not reported

Map ID
Direction
Distance
Elevation

MAP FINDINGS

Site

Database(s)

EDR ID Number
EPA ID Number

LUBECO INC (Continued)

1000200998

Consolidated Emission Reporting Rule: Not reported
Total Organic Hydrocarbon Gases Tons/Yr: 9
Reactive Organic Gases Tons/Yr: 7
Carbon Monoxide Emissions Tons/Yr: 0
NOX - Oxides of Nitrogen Tons/Yr: 0
SOX - Oxides of Sulphur Tons/Yr: 0
Particulate Matter Tons/Yr: 0
Part. Matter 10 Micrometers and Smlr Tons/Yr:0

Name: LUBECO INC
Address: 6859 DOWNEY AVE
City,State,Zip: LONG BEACH, CA 908050000
Year: 1996
County Code: 19
Air Basin: SC
Facility ID: 41229
Air District Name: SC
SIC Code: 3471
Air District Name: SOUTH COAST AQMD
Community Health Air Pollution Info System: Not reported
Consolidated Emission Reporting Rule: Not reported
Total Organic Hydrocarbon Gases Tons/Yr: 15
Reactive Organic Gases Tons/Yr: 11
Carbon Monoxide Emissions Tons/Yr: 0
NOX - Oxides of Nitrogen Tons/Yr: 1
SOX - Oxides of Sulphur Tons/Yr: 0
Particulate Matter Tons/Yr: 1
Part. Matter 10 Micrometers and Smlr Tons/Yr:0

Name: LUBECO INC
Address: 6859 DOWNEY AV
City,State,Zip: LONG BEACH, CA 908050000
Year: 1997
County Code: 19
Air Basin: SC
Facility ID: 41229
Air District Name: SC
SIC Code: 3471
Air District Name: SOUTH COAST AQMD
Community Health Air Pollution Info System: Not reported
Consolidated Emission Reporting Rule: Not reported
Total Organic Hydrocarbon Gases Tons/Yr: 2
Reactive Organic Gases Tons/Yr: 1
Carbon Monoxide Emissions Tons/Yr: 0
NOX - Oxides of Nitrogen Tons/Yr: 0
SOX - Oxides of Sulphur Tons/Yr: 0
Particulate Matter Tons/Yr: 0
Part. Matter 10 Micrometers and Smlr Tons/Yr:0

Name: LUBECO INC
Address: 6859 DOWNEY AV
City,State,Zip: LONG BEACH, CA 908050000
Year: 1998
County Code: 19
Air Basin: SC
Facility ID: 41229
Air District Name: SC

Map ID
Direction
Distance
Elevation

MAP FINDINGS

Site

Database(s)

EDR ID Number
EPA ID Number

LUBECO INC (Continued)

1000200998

SIC Code: 3471
Air District Name: SOUTH COAST AQMD
Community Health Air Pollution Info System: Not reported
Consolidated Emission Reporting Rule: Not reported
Total Organic Hydrocarbon Gases Tons/Yr: 2
Reactive Organic Gases Tons/Yr: 1
Carbon Monoxide Emissions Tons/Yr: 0
NOX - Oxides of Nitrogen Tons/Yr: 0
SOX - Oxides of Sulphur Tons/Yr: 0
Particulate Matter Tons/Yr: 0
Part. Matter 10 Micrometers and Smllr Tons/Yr:0

Name: LUBECO INC
Address: 6859 DOWNEY AV
City,State,Zip: LONG BEACH, CA 908050000
Year: 1999
County Code: 19
Air Basin: SC
Facility ID: 41229
Air District Name: SC
SIC Code: 3471
Air District Name: SOUTH COAST AQMD
Community Health Air Pollution Info System: Not reported
Consolidated Emission Reporting Rule: Not reported
Total Organic Hydrocarbon Gases Tons/Yr: 2
Reactive Organic Gases Tons/Yr: 1
Carbon Monoxide Emissions Tons/Yr: 0
NOX - Oxides of Nitrogen Tons/Yr: 0
SOX - Oxides of Sulphur Tons/Yr: 0
Particulate Matter Tons/Yr: 0
Part. Matter 10 Micrometers and Smllr Tons/Yr:0

Name: LUBECO INC
Address: 6859 DOWNEY AV
City,State,Zip: LONG BEACH, CA 908050000
Year: 2000
County Code: 19
Air Basin: SC
Facility ID: 41229
Air District Name: SC
SIC Code: 3471
Air District Name: SOUTH COAST AQMD
Community Health Air Pollution Info System: Not reported
Consolidated Emission Reporting Rule: Not reported
Total Organic Hydrocarbon Gases Tons/Yr: 2
Reactive Organic Gases Tons/Yr: 1
Carbon Monoxide Emissions Tons/Yr: 0
NOX - Oxides of Nitrogen Tons/Yr: 0
SOX - Oxides of Sulphur Tons/Yr: 0
Particulate Matter Tons/Yr: 0
Part. Matter 10 Micrometers and Smllr Tons/Yr:0

Name: LUBECO INC
Address: 6859 DOWNEY AV
City,State,Zip: LONG BEACH, CA 908050000
Year: 2001
County Code: 19

Map ID
Direction
Distance
Elevation

MAP FINDINGS

Site

Database(s)

EDR ID Number
EPA ID Number

LUBECO INC (Continued)

1000200998

Air Basin: SC
Facility ID: 41229
Air District Name: SC
SIC Code: 3471
Air District Name: SOUTH COAST AQMD
Community Health Air Pollution Info System: Y
Consolidated Emission Reporting Rule: Not reported
Total Organic Hydrocarbon Gases Tons/Yr: 1
Reactive Organic Gases Tons/Yr: 1
Carbon Monoxide Emissions Tons/Yr: 0
NOX - Oxides of Nitrogen Tons/Yr: 0
SOX - Oxides of Sulphur Tons/Yr: 0
Particulate Matter Tons/Yr: 0
Part. Matter 10 Micrometers and Smlr Tons/Yr:0

Name: LUBECO INC
Address: 6859 DOWNEY AVE
City,State,Zip: LONG BEACH, CA 908050000
Year: 2005
County Code: 19
Air Basin: SC
Facility ID: 41229
Air District Name: SC
SIC Code: 3471
Air District Name: SOUTH COAST AQMD
Community Health Air Pollution Info System: Not reported
Consolidated Emission Reporting Rule: Not reported
Total Organic Hydrocarbon Gases Tons/Yr: .5431
Reactive Organic Gases Tons/Yr: .21748642
Carbon Monoxide Emissions Tons/Yr: .169
NOX - Oxides of Nitrogen Tons/Yr: .201
SOX - Oxides of Sulphur Tons/Yr: .00121
Particulate Matter Tons/Yr: .02957
Part. Matter 10 Micrometers and Smlr Tons/Yr:.0288288

Name: LUBECO INC
Address: 6859 DOWNEY AVE
City,State,Zip: LONG BEACH, CA 908050000
Year: 2006
County Code: 19
Air Basin: SC
Facility ID: 41229
Air District Name: SC
SIC Code: 3471
Air District Name: SOUTH COAST AQMD
Community Health Air Pollution Info System: Not reported
Consolidated Emission Reporting Rule: Not reported
Total Organic Hydrocarbon Gases Tons/Yr: 1.423017452649089205
Reactive Organic Gases Tons/Yr: .616
Carbon Monoxide Emissions Tons/Yr: .179
NOX - Oxides of Nitrogen Tons/Yr: .213
SOX - Oxides of Sulphur Tons/Yr: .001
Particulate Matter Tons/Yr: .02
Part. Matter 10 Micrometers and Smlr Tons/Yr:.01885

Name: LUBECO INC
Address: 6859 DOWNEY AVE

Map ID
Direction
Distance
Elevation

MAP FINDINGS

Site

Database(s)

EDR ID Number
EPA ID Number

LUBECO INC (Continued)

1000200998

City,State,Zip: LONG BEACH, CA 908050000
Year: 2007
County Code: 19
Air Basin: SC
Facility ID: 41229
Air District Name: SC
SIC Code: 3471
Air District Name: SOUTH COAST AQMD
Community Health Air Pollution Info System: Not reported
Consolidated Emission Reporting Rule: Not reported
Total Organic Hydrocarbon Gases Tons/Yr: 1.423017452649089205
Reactive Organic Gases Tons/Yr: .616
Carbon Monoxide Emissions Tons/Yr: .179
NOX - Oxides of Nitrogen Tons/Yr: .213
SOX - Oxides of Sulphur Tons/Yr: .001
Particulate Matter Tons/Yr: .02
Part. Matter 10 Micrometers and Smlr Tons/Yr:.01885

Name: LUBECO INC
Address: 6859 DOWNEY AVE
City,State,Zip: LONG BEACH, CA 90805
Year: 2008
County Code: 19
Air Basin: SC
Facility ID: 41229
Air District Name: SC
SIC Code: 3399
Air District Name: SOUTH COAST AQMD
Community Health Air Pollution Info System: Not reported
Consolidated Emission Reporting Rule: Not reported
Total Organic Hydrocarbon Gases Tons/Yr: 1.948685457129322595
Reactive Organic Gases Tons/Yr: .78
Carbon Monoxide Emissions Tons/Yr: .15
NOX - Oxides of Nitrogen Tons/Yr: .18
SOX - Oxides of Sulphur Tons/Yr: .00111
Particulate Matter Tons/Yr: .019967322332
Part. Matter 10 Micrometers and Smlr Tons/Yr:.01745170227012

Name: LUBECO INC
Address: 6859 DOWNEY AV
City,State,Zip: LONG BEACH, CA 90805
Year: 2009
County Code: 19
Air Basin: SC
Facility ID: 41229
Air District Name: SC
SIC Code: 3399
Air District Name: SOUTH COAST AQMD
Community Health Air Pollution Info System: Not reported
Consolidated Emission Reporting Rule: Not reported
Total Organic Hydrocarbon Gases Tons/Yr: 0.99007628616060095
Reactive Organic Gases Tons/Yr: 0.94999999999999996
Carbon Monoxide Emissions Tons/Yr: 0.17000000000000001
NOX - Oxides of Nitrogen Tons/Yr: 0.20000000000000001
SOX - Oxides of Sulphur Tons/Yr: 0.00123
Particulate Matter Tons/Yr: 2.6218000000000002E-2
Part. Matter 10 Micrometers and Smlr Tons/Yr:0.02494302

Map ID
Direction
Distance
Elevation

MAP FINDINGS

Site

Database(s)

EDR ID Number
EPA ID Number

LUBECO INC (Continued)

1000200998

Name: LUBECO INC
Address: 6859 DOWNEY AV
City,State,Zip: LONG BEACH, CA 90805
Year: 2010
County Code: 19
Air Basin: SC
Facility ID: 41229
Air District Name: SC
SIC Code: 3399
Air District Name: SOUTH COAST AQMD
Community Health Air Pollution Info System: Not reported
Consolidated Emission Reporting Rule: Not reported
Total Organic Hydrocarbon Gases Tons/Yr: 0.93592001349919995
Reactive Organic Gases Tons/Yr: 0.91259000000000001
Carbon Monoxide Emissions Tons/Yr: 0.13691999999999999
NOX - Oxides of Nitrogen Tons/Yr: 0.16300000000000001
SOX - Oxides of Sulphur Tons/Yr: 9.700000000000005E-4
Particulate Matter Tons/Yr: 0.01959
Part. Matter 10 Micrometers and Smlr Tons/Yr:1.8711599999999998E-2

Name: LUBECO INC
Address: 6859 DOWNEY AV
City,State,Zip: LONG BEACH, CA 90805
Year: 2011
County Code: 19
Air Basin: SC
Facility ID: 41229
Air District Name: SC
SIC Code: 3399
Air District Name: SOUTH COAST AQMD
Community Health Air Pollution Info System: Not reported
Consolidated Emission Reporting Rule: Not reported
Total Organic Hydrocarbon Gases Tons/Yr: 1.2423068441
Reactive Organic Gases Tons/Yr: 1.21468
Carbon Monoxide Emissions Tons/Yr: 0.14364
NOX - Oxides of Nitrogen Tons/Yr: 0.171
SOX - Oxides of Sulphur Tons/Yr: 0.00102
Particulate Matter Tons/Yr: 0.017950979325
Part. Matter 10 Micrometers and Smlr Tons/Yr:0.017369476764

Name: LUBECO INC
Address: 6859 DOWNEY AVE
City,State,Zip: LONG BEACH, CA 90805
Year: 2012
County Code: 19
Air Basin: SC
Facility ID: 41229
Air District Name: SC
SIC Code: 3399
Air District Name: SOUTH COAST AQMD
Community Health Air Pollution Info System: Not reported
Consolidated Emission Reporting Rule: Not reported
Total Organic Hydrocarbon Gases Tons/Yr: 1.5895536992
Reactive Organic Gases Tons/Yr: 1.55735
Carbon Monoxide Emissions Tons/Yr: 0.14784
NOX - Oxides of Nitrogen Tons/Yr: 0.176
SOX - Oxides of Sulphur Tons/Yr: 0.00105

Map ID
Direction
Distance
Elevation

MAP FINDINGS

Site

Database(s)

EDR ID Number
EPA ID Number

LUBECO INC (Continued)

1000200998

Particulate Matter Tons/Yr: 0.019361138
Part. Matter 10 Micrometers and Smlr Tons/Yr:0.01863536697

Name: LUBECO INC
Address: 6859 DOWNEY AVE
City,State,Zip: LONG BEACH, CA 90805
Year: 2013
County Code: 19
Air Basin: SC
Facility ID: 41229
Air District Name: SC
SIC Code: 3399
Air District Name: SOUTH COAST AQMD
Community Health Air Pollution Info System: Not reported
Consolidated Emission Reporting Rule: Not reported
Total Organic Hydrocarbon Gases Tons/Yr: 0.96695813037
Reactive Organic Gases Tons/Yr: 0.94273
Carbon Monoxide Emissions Tons/Yr: 0.1428
NOX - Oxides of Nitrogen Tons/Yr: 0.17
SOX - Oxides of Sulphur Tons/Yr: 0.00102
Particulate Matter Tons/Yr: 0.0580513192
Part. Matter 10 Micrometers and Smlr Tons/Yr:0.024852195038

Name: LUBECO INC
Address: 6859 DOWNEY AVE
City,State,Zip: LONG BEACH, CA 90805
Year: 2014
County Code: 19
Air Basin: SC
Facility ID: 41229
Air District Name: SC
SIC Code: 3471
Air District Name: SOUTH COAST AQMD
Community Health Air Pollution Info System: Not reported
Consolidated Emission Reporting Rule: Not reported
Total Organic Hydrocarbon Gases Tons/Yr: 2.7502854713
Reactive Organic Gases Tons/Yr: 1.68198
Carbon Monoxide Emissions Tons/Yr: 0.07758
NOX - Oxides of Nitrogen Tons/Yr: 0.13345
SOX - Oxides of Sulphur Tons/Yr: 0.00071
Particulate Matter Tons/Yr: 0.058635
Part. Matter 10 Micrometers and Smlr Tons/Yr:0.0562758

Name: LUBECO INC
Address: 6859 DOWNEY AV
City,State,Zip: LONG BEACH, CA 90805
Year: 2015
County Code: 19
Air Basin: SC
Facility ID: 41229
Air District Name: SC
SIC Code: 3471
Air District Name: SOUTH COAST AQMD
Community Health Air Pollution Info System: Not reported
Consolidated Emission Reporting Rule: Not reported
Total Organic Hydrocarbon Gases Tons/Yr: 2.8482182881
Reactive Organic Gases Tons/Yr: 1.856586005

Map ID
Direction
Distance
Elevation

MAP FINDINGS

Site

Database(s)

EDR ID Number
EPA ID Number

LUBECO INC (Continued)

1000200998

Carbon Monoxide Emissions Tons/Yr: 0.097335
NOX - Oxides of Nitrogen Tons/Yr: 0.16755
SOX - Oxides of Sulphur Tons/Yr: 0.0009
Particulate Matter Tons/Yr: 0.07083250307
Part. Matter 10 Micrometers and Smlr Tons/Yr:0.068314209347

Name: LUBECO INC
Address: 6859 DOWNEY AVE
City,State,Zip: LONG BEACH, CA 90805
Year: 2017
County Code: 19
Air Basin: SC
Facility ID: 41229
Air District Name: SC
SIC Code: 3471
Air District Name: SOUTH COAST AQMD
Community Health Air Pollution Info System: Not reported
Consolidated Emission Reporting Rule: Not reported
Total Organic Hydrocarbon Gases Tons/Yr: 1.2761284264
Reactive Organic Gases Tons/Yr: 0.679278
Carbon Monoxide Emissions Tons/Yr: 0.07049
NOX - Oxides of Nitrogen Tons/Yr: 0.13
SOX - Oxides of Sulphur Tons/Yr: 0.000777
Particulate Matter Tons/Yr: 0.02983592241
Part. Matter 10 Micrometers and Smlr Tons/Yr:0.028443685514

Name: LUBECO INC
Address: 6859 DOWNEY AVE
City,State,Zip: LONG BEACH, CA 90805
Year: 2018
County Code: 19
Air Basin: SC
Facility ID: 41229
Air District Name: SC
SIC Code: 3471
Air District Name: SOUTH COAST AQMD
Community Health Air Pollution Info System: Not reported
Consolidated Emission Reporting Rule: Not reported
Total Organic Hydrocarbon Gases Tons/Yr: 1.6092946955
Reactive Organic Gases Tons/Yr: 0.895460478
Carbon Monoxide Emissions Tons/Yr: 0.07791
NOX - Oxides of Nitrogen Tons/Yr: 0.1431
SOX - Oxides of Sulphur Tons/Yr: 0.000756
Particulate Matter Tons/Yr: 0.0286175632
Part. Matter 10 Micrometers and Smlr Tons/Yr:0.026855370672

Name: LUBECO INC
Address: 6859 DOWNEY AVE
City,State,Zip: LONG BEACH, CA 90805
Year: 2019
County Code: 19
Air Basin: SC
Facility ID: 41229
Air District Name: SC
SIC Code: 2992
Air District Name: SOUTH COAST AQMD
Community Health Air Pollution Info System: Not reported

Map ID
Direction
Distance
Elevation

MAP FINDINGS

Site

Database(s)

EDR ID Number
EPA ID Number

LUBECO INC (Continued)

1000200998

Consolidated Emission Reporting Rule: Not reported
Total Organic Hydrocarbon Gases Tons/Yr: 1.2952291867
Reactive Organic Gases Tons/Yr: 0.69655016455
Carbon Monoxide Emissions Tons/Yr: 0.06993
NOX - Oxides of Nitrogen Tons/Yr: 0.0815228
SOX - Oxides of Sulphur Tons/Yr: 0.000678
Particulate Matter Tons/Yr: 0.024319985125
Part. Matter 10 Micrometers and Smllr Tons/Yr:0.02282266572

NPDES:

Name: LUBECO INC
Address: 6859 DOWNEY AVE
City,State,Zip: LONG BEACH, CA 90805
Facility Status: Active
NPDES Number: CAS000001
Region: 4
Agency Number: 0
Regulatory Measure ID: 189137
Place ID: Not reported
Order Number: 97-03-DWQ
WDID: 4 19NEC000494
Regulatory Measure Type: Enrollee
Program Type: Industrial
Adoption Date Of Regulatory Measure: Not reported
Effective Date Of Regulatory Measure: 04/03/1992
Termination Date Of Regulatory Measure: Not reported
Expiration Date Of Regulatory Measure: Not reported
Discharge Address: 6859 Downey Ave
Discharge Name: Lubeco Inc
Discharge City: Long Beach
Discharge State: California
Discharge Zip: 90805
Status: Not reported
Status Date: Not reported
Operator Name: Not reported
Operator Address: Not reported
Operator City: Not reported
Operator State: Not reported
Operator Zip: Not reported

NPDES as of 03/2018:

NPDES Number: Not reported
Status: Not reported
Agency Number: Not reported
Region: 4
Regulatory Measure ID: 189137
Order Number: Not reported
Regulatory Measure Type: Industrial
Place ID: Not reported
WDID: 4 19NEC000494
Program Type: Not reported
Adoption Date Of Regulatory Measure: Not reported
Effective Date Of Regulatory Measure: Not reported
Expiration Date Of Regulatory Measure: Not reported
Termination Date Of Regulatory Measure: Not reported
Discharge Name: Not reported
Discharge Address: Not reported

Map ID
Direction
Distance
Elevation

MAP FINDINGS

Site

Database(s)

EDR ID Number
EPA ID Number

LUBECO INC (Continued)

1000200998

Discharge City:	Not reported
Discharge State:	Not reported
Discharge Zip:	Not reported
Received Date:	08/28/2015
Processed Date:	04/03/1992
Status:	Active
Status Date:	08/28/2015
Place Size:	34848
Place Size Unit:	SqFt
Contact:	Steven Rossi
Contact Title:	President
Contact Phone:	562-602-1791
Contact Phone Ext:	Not reported
Contact Email:	lubecoinc@gmail.com
Operator Name:	Lubeco Inc
Operator Address:	6859 Downey Ave
Operator City:	Long Beach
Operator State:	California
Operator Zip:	90805
Operator Contact:	Steve Rossi
Operator Contact Title:	President
Operator Contact Phone:	562-602-1791
Operator Contact Phone Ext:	Not reported
Operator Contact Email:	lubecoinc@gmail.com
Operator Type:	Private Business
Developer:	Not reported
Developer Address:	Not reported
Developer City:	Not reported
Developer State:	California
Developer Zip:	Not reported
Developer Contact:	Not reported
Developer Contact Title:	Not reported
Constype Linear Utility Ind:	Not reported
Emergency Phone:	562-602-1791
Emergency Phone Ext:	Not reported
Constype Above Ground Ind:	Not reported
Constype Below Ground Ind:	Not reported
Constype Cable Line Ind:	Not reported
Constype Comm Line Ind:	Not reported
Constype Commercial Ind:	Not reported
Constype Electrical Line Ind:	Not reported
Constype Gas Line Ind:	Not reported
Constype Industrial Ind:	Not reported
Constype Other Description:	Not reported
Constype Other Ind:	Not reported
Constype Recons Ind:	Not reported
Constype Residential Ind:	Not reported
Constype Transport Ind:	Not reported
Constype Utility Description:	Not reported
Constype Utility Ind:	Not reported
Constype Water Sewer Ind:	Not reported
Dir Discharge Uswater Ind:	N
Receiving Water Name:	Los Angeles River
Certifier:	Steve Rossi
Certifier Title:	President
Certification Date:	19-JUL-17
Primary Sic:	3471-Electroplating, Plating, Polishing, Anodizing, and Coloring

Map ID
Direction
Distance
Elevation

MAP FINDINGS

Site

Database(s)

EDR ID Number
EPA ID Number

LUBECO INC (Continued)

1000200998

Secondary Sic: 3479-Coating, Engraving, and Allied Services, NEC
Tertiary Sic: Not reported

NPDES Number: CAS000001
Status: Active
Agency Number: 0
Region: 4
Regulatory Measure ID: 189137
Order Number: 97-03-DWQ
Regulatory Measure Type: Enrollee
Place ID: Not reported
WDID: 4 19NEC000494
Program Type: Industrial
Adoption Date Of Regulatory Measure: Not reported
Effective Date Of Regulatory Measure: 04/03/1992
Expiration Date Of Regulatory Measure: Not reported
Termination Date Of Regulatory Measure: Not reported
Discharge Name: Lubeco Inc
Discharge Address: 6859 Downey Ave
Discharge City: Long Beach
Discharge State: California
Discharge Zip: 90805
Received Date: Not reported
Processed Date: Not reported
Status: Not reported
Status Date: Not reported
Place Size: Not reported
Place Size Unit: Not reported
Contact: Not reported
Contact Title: Not reported
Contact Phone: Not reported
Contact Phone Ext: Not reported
Contact Email: Not reported
Operator Name: Not reported
Operator Address: Not reported
Operator City: Not reported
Operator State: Not reported
Operator Zip: Not reported
Operator Contact: Not reported
Operator Contact Title: Not reported
Operator Contact Phone: Not reported
Operator Contact Phone Ext: Not reported
Operator Contact Email: Not reported
Operator Type: Not reported
Developer: Not reported
Developer Address: Not reported
Developer City: Not reported
Developer State: Not reported
Developer Zip: Not reported
Developer Contact: Not reported
Developer Contact Title: Not reported
Constype Linear Utility Ind: Not reported
Emergency Phone: Not reported
Emergency Phone Ext: Not reported
Constype Above Ground Ind: Not reported
Constype Below Ground Ind: Not reported
Constype Cable Line Ind: Not reported

Map ID
Direction
Distance
Elevation

MAP FINDINGS

Site

Database(s)

EDR ID Number
EPA ID Number

LUBECO INC (Continued)

1000200998

Constype Comm Line Ind: Not reported
Constype Commercial Ind: Not reported
Constype Electrical Line Ind: Not reported
Constype Gas Line Ind: Not reported
Constype Industrial Ind: Not reported
Constype Other Description: Not reported
Constype Other Ind: Not reported
Constype Recons Ind: Not reported
Constype Residential Ind: Not reported
Constype Transport Ind: Not reported
Constype Utility Description: Not reported
Constype Utility Ind: Not reported
Constype Water Sewer Ind: Not reported
Dir Discharge Uswater Ind: Not reported
Receiving Water Name: Not reported
Certifier: Not reported
Certifier Title: Not reported
Certification Date: Not reported
Primary Sic: Not reported
Secondary Sic: Not reported
Tertiary Sic: Not reported

Name: LUBECO INC
Address: 6859 DOWNEY AVE
City,State,Zip: LONG BEACH, CA 90805
Facility Status: Not reported
NPDES Number: Not reported
Region: Not reported
Agency Number: Not reported
Regulatory Measure ID: Not reported
Place ID: Not reported
Order Number: Not reported
WDID: 4 19NEC000494
Regulatory Measure Type: Industrial
Program Type: Not reported
Adoption Date Of Regulatory Measure: Not reported
Effective Date Of Regulatory Measure: Not reported
Termination Date Of Regulatory Measure: Not reported
Expiration Date Of Regulatory Measure: Not reported
Discharge Address: Not reported
Discharge Name: Not reported
Discharge City: Not reported
Discharge State: Not reported
Discharge Zip: Not reported
Status: Active
Status Date: 08/28/2015
Operator Name: Lubeco Inc
Operator Address: 6859 Downey Ave
Operator City: Long Beach
Operator State: California
Operator Zip: 90805

NPDES as of 03/2018:

NPDES Number: Not reported
Status: Not reported
Agency Number: Not reported
Region: 4

Map ID
Direction
Distance
Elevation

MAP FINDINGS

Site

Database(s)

EDR ID Number
EPA ID Number

LUBECO INC (Continued)

1000200998

Regulatory Measure ID: 189137
Order Number: Not reported
Regulatory Measure Type: Industrial
Place ID: Not reported
WDID: 4 19NEC000494
Program Type: Not reported
Adoption Date Of Regulatory Measure: Not reported
Effective Date Of Regulatory Measure: Not reported
Expiration Date Of Regulatory Measure: Not reported
Termination Date Of Regulatory Measure: Not reported
Discharge Name: Not reported
Discharge Address: Not reported
Discharge City: Not reported
Discharge State: Not reported
Discharge Zip: Not reported
Received Date: 08/28/2015
Processed Date: 04/03/1992
Status: Active
Status Date: 08/28/2015
Place Size: 34848
Place Size Unit: SqFt
Contact: Steven Rossi
Contact Title: President
Contact Phone: 562-602-1791
Contact Phone Ext: Not reported
Contact Email: lubecoinc@gmail.com
Operator Name: Lubeco Inc
Operator Address: 6859 Downey Ave
Operator City: Long Beach
Operator State: California
Operator Zip: 90805
Operator Contact: Steve Rossi
Operator Contact Title: President
Operator Contact Phone: 562-602-1791
Operator Contact Phone Ext: Not reported
Operator Contact Email: lubecoinc@gmail.com
Operator Type: Private Business
Developer: Not reported
Developer Address: Not reported
Developer City: Not reported
Developer State: California
Developer Zip: Not reported
Developer Contact: Not reported
Developer Contact Title: Not reported
Constype Linear Utility Ind: Not reported
Emergency Phone: 562-602-1791
Emergency Phone Ext: Not reported
Constype Above Ground Ind: Not reported
Constype Below Ground Ind: Not reported
Constype Cable Line Ind: Not reported
Constype Comm Line Ind: Not reported
Constype Commercial Ind: Not reported
Constype Electrical Line Ind: Not reported
Constype Gas Line Ind: Not reported
Constype Industrial Ind: Not reported
Constype Other Description: Not reported
Constype Other Ind: Not reported

Map ID
Direction
Distance
Elevation

MAP FINDINGS

Site

Database(s)

EDR ID Number
EPA ID Number

LUBECO INC (Continued)

1000200998

Constype Recons Ind: Not reported
Constype Residential Ind: Not reported
Constype Transport Ind: Not reported
Constype Utility Description: Not reported
Constype Utility Ind: Not reported
Constype Water Sewer Ind: Not reported
Dir Discharge Uswater Ind: N
Receiving Water Name: Los Angeles River
Certifier: Steve Rossi
Certifier Title: President
Certification Date: 19-JUL-17
Primary Sic: 3471-Electroplating, Plating, Polishing, Anodizing, and Coloring
Secondary Sic: 3479-Coating, Engraving, and Allied Services, NEC
Tertiary Sic: Not reported

NPDES Number: CAS000001
Status: Active
Agency Number: 0
Region: 4
Regulatory Measure ID: 189137
Order Number: 97-03-DWQ
Regulatory Measure Type: Enrollee
Place ID: Not reported
WDID: 4 19NEC000494
Program Type: Industrial
Adoption Date Of Regulatory Measure: Not reported
Effective Date Of Regulatory Measure: 04/03/1992
Expiration Date Of Regulatory Measure: Not reported
Termination Date Of Regulatory Measure: Not reported
Discharge Name: Lubeco Inc
Discharge Address: 6859 Downey Ave
Discharge City: Long Beach
Discharge State: California
Discharge Zip: 90805
Received Date: Not reported
Processed Date: Not reported
Status: Not reported
Status Date: Not reported
Place Size: Not reported
Place Size Unit: Not reported
Contact: Not reported
Contact Title: Not reported
Contact Phone: Not reported
Contact Phone Ext: Not reported
Contact Email: Not reported
Operator Name: Not reported
Operator Address: Not reported
Operator City: Not reported
Operator State: Not reported
Operator Zip: Not reported
Operator Contact: Not reported
Operator Contact Title: Not reported
Operator Contact Phone: Not reported
Operator Contact Phone Ext: Not reported
Operator Contact Email: Not reported
Operator Type: Not reported
Developer: Not reported

Map ID
Direction
Distance
Elevation

MAP FINDINGS

Site

Database(s)

EDR ID Number
EPA ID Number

LUBECO INC (Continued)

1000200998

Developer Address: Not reported
Developer City: Not reported
Developer State: Not reported
Developer Zip: Not reported
Developer Contact: Not reported
Developer Contact Title: Not reported
Constype Linear Utility Ind: Not reported
Emergency Phone: Not reported
Emergency Phone Ext: Not reported
Constype Above Ground Ind: Not reported
Constype Below Ground Ind: Not reported
Constype Cable Line Ind: Not reported
Constype Comm Line Ind: Not reported
Constype Commercial Ind: Not reported
Constype Electrical Line Ind: Not reported
Constype Gas Line Ind: Not reported
Constype Industrial Ind: Not reported
Constype Other Description: Not reported
Constype Other Ind: Not reported
Constype Recons Ind: Not reported
Constype Residential Ind: Not reported
Constype Transport Ind: Not reported
Constype Utility Description: Not reported
Constype Utility Ind: Not reported
Constype Water Sewer Ind: Not reported
Dir Discharge Uswater Ind: Not reported
Receiving Water Name: Not reported
Certifier: Not reported
Certifier Title: Not reported
Certification Date: Not reported
Primary Sic: Not reported
Secondary Sic: Not reported
Tertiary Sic: Not reported

WDS:

Name: LUBECO INC.
Address: 6859 DOWNEY AVE.
City: NORTH LONG BEACH
Facility ID: 4 19I003386
Facility Type: Not reported
Facility Status: Active - Any facility with a continuous or seasonal discharge that is under Waste Discharge Requirements.
NPDES Number: CAS000001 The 1st 2 characters designate the state. The remaining 7 are assigned by the Regional Board
Subregion: 4
Facility Telephone: Not reported
Facility Contact: Not reported
Agency Name: LUBECO INC.
Agency Address: Not reported
Agency City,St,Zip: 0
Agency Contact: Not reported
Agency Telephone: Not reported
Agency Type: Not reported
SIC Code: 0
SIC Code 2: Not reported
Primary Waste Type: Not reported

Map ID
Direction
Distance
Elevation

MAP FINDINGS

Site

Database(s)

EDR ID Number
EPA ID Number

LUBECO INC (Continued)

1000200998

Primary Waste: Not reported
Waste Type2: Not reported
Waste2: Not reported
Primary Waste Type: Not reported
Secondary Waste: Not reported
Secondary Waste Type: Not reported
Design Flow: 0
Baseline Flow: 0
Reclamation: Not reported
POTW: Not reported
Treat To Water: Minor Threat to Water Quality. A violation of a regional board order should cause a relatively minor impairment of beneficial uses compared to a major or minor threat. Not: All nurds without a TTWQ will be considered a minor threat to water quality unless coded at a higher Level. A Zero (0) may be used to code those NURDS that are found to represent no threat to water quality.
Complexity: Category C - Facilities having no waste treatment systems, such as cooling water dischargers or those who must comply through best management practices, facilities with passive waste treatment and disposal systems, such as septic systems with subsurface disposal, or dischargers having waste storage systems with land disposal such as dairy waste ponds.

CERS:

Name: LUBECO INC
Address: 6859 DOWNEY AVE
City,State,Zip: LONG BEACH, CA 90805
Site ID: 131686
CERS ID: 10151763
CERS Description: Chemical Storage Facilities

Violations:

Site ID: 131686
Site Name: LUBECO INC
Violation Date: 12-15-2008
Citation: 2014-0057-DWQ - Industrial General Permit
Violation Description: SW - Deficient BMP Implementation
Violation Notes: 264 mg/L of TSS and 9.33 SU of pH were detected at the location, Out Fall # 1, on 12/15/08.
Violation Division: Water Boards
Violation Program: INDSTW
Violation Source: SMARTS,

Site ID: 131686
Site Name: LUBECO INC
Violation Date: 07-10-2013
Citation: HSC 6.95 25505(c) - California Health and Safety Code, Chapter 6.95, Section(s) 25505(c)
Violation Description: Failure to review, revise, and recertify the business plan at least once every three years.
Violation Notes: Returned to compliance on 07/26/2013. BEP SUBMITTED TO LBFD PORTAL.
Violation Division: Long Beach Environmental Health
Violation Program: HMRRP
Violation Source: CERS,

Site ID: 131686
Site Name: LUBECO INC

Map ID
Direction
Distance
Elevation

MAP FINDINGS

Site

Database(s)

EDR ID Number
EPA ID Number

LUBECO INC (Continued)

1000200998

Violation Date: 04-02-2015
Citation: 2014-0057-DWQ - Industrial General Permit
Violation Description: SWPPP
Violation Notes: Violation of Sections A & B of the Industrial General Permit. The SWPPP and MRP document was incomplete. Several items were not included as shown in the attached SWPPP and MRP review sheet.
Violation Division: Water Boards
Violation Program: INDSTW
Violation Source: SMARTS,

Site ID: 131686
Site Name: LUBECO INC
Violation Date: 11-09-2010
Citation: HSC 6.67 Multiple Sections - California Health and Safety Code, Chapter 6.67, Section(s) Multiple Sections
Violation Description: RCRA Large Quantity Generator Program - Administration/Documentation - General
Violation Notes: Returned to compliance on 11/09/2010.
Violation Division: Long Beach Environmental Health
Violation Program: HW
Violation Source: CERS,

Site ID: 131686
Site Name: LUBECO INC
Violation Date: 07-02-1999
Citation: 2014-0057-DWQ - Industrial General Permit
Violation Description: SW - Deficient Report
Violation Notes: Non-submittal of Annual Report. Due 7//1/1999
Violation Division: Water Boards
Violation Program: INDSTW
Violation Source: SMARTS,

Evaluation:
Eval General Type: Other/Unknown
Eval Date: 07-20-2017
Violations Found: No
Eval Type: Other, not routine, done by local agency
Eval Notes: Not reported
Eval Division: Long Beach Environmental Health
Eval Program: CA
Eval Source: CERS,

Eval General Type: Other/Unknown
Eval Date: 07-25-2013
Violations Found: No
Eval Type: Other, not routine, done by local agency
Eval Notes: Not reported
Eval Division: Long Beach Environmental Health
Eval Program: HW
Eval Source: CERS,

Eval General Type: Compliance Evaluation Inspection
Eval Date: 11-09-2010
Violations Found: Yes
Eval Type: Routine done by local agency
Eval Notes: Inspector Name: FONG
Eval Division: Long Beach Environmental Health

Map ID
 Direction
 Distance
 Elevation

MAP FINDINGS

Site

Database(s)

EDR ID Number
 EPA ID Number

LUBECO INC (Continued)

1000200998

<p>Eval Program: Eval Source:</p> <p>Eval General Type: Eval Date: Violations Found: Eval Type: Eval Notes:</p> <p>Eval Division: Eval Program: Eval Source:</p> <p>Eval General Type: Eval Date: Violations Found: Eval Type: Eval Notes: Eval Division: Eval Program: Eval Source:</p> <p>Eval General Type: Eval Date: Violations Found: Eval Type: Eval Notes:</p> <p>Eval Division: Eval Program: Eval Source:</p> <p>Eval General Type: Eval Date: Violations Found: Eval Type: Eval Notes: Eval Division:</p>	<p>HW CERS,</p> <p>Compliance Evaluation Inspection 06-06-2017 No Industrial Storm Water Compliance Evaluation This inspection was conducted to evaluate the facility s NEC compliance. Based on the inspection findings, the facility complies with the NEC requirements.</p> <p>Water Boards INDSTW SMARTS,</p> <p>Compliance Evaluation Inspection 07-10-2013 Yes Routine done by local agency Not reported Long Beach Environmental Health HMRRP CERS,</p> <p>Compliance Evaluation Inspection 04-02-2015 Yes Industrial Storm Water Compliance Evaluation Staff conducted a B Compliance inspection to the site. On January 10, 2001 Regional Board staff conducted the previous inspection. Staff met at the site with Mr Steven Rossi, Company President (562)602-1791. Mr. Rossi accompanied staff during the site inspection. He also permitted the inspection and to take photographs. The SWPPP and MRP document was reviewed. The document need some update to include missing information as shown in the attached review sheet. A Notice to Comply (NTC) with 30 days to comply was given at the site to him. Staff told Mr. Rossi that failure to comply with the NTC will result in a NOV. Lubeco, Inc. is engaged in metal finishing operations such as anodizing of metal parts, and the majority of the parts are from aircraft manufacturers. Lubeco, Inc. does not manufacture parts. Good housekeeping and management practice was observed at the site. Storm water runoff from the site is mainly discharged from two points (from parking and back yard). Storm water samples has been collected only from the backyard discharge point. Staff instructed Mr. Rossi to collect storm water samples from the two discharge point. On April 9, 2015 a revised copy of the SWPPP and MRP document was received. The document included the missing information. The company is now in compliance. Photos from the inspection are attached.</p> <p>Water Boards INDSTW SMARTS,</p> <p>Compliance Evaluation Inspection 04-23-2010 No Routine done by local agency Inspector Name: SILVA Long Beach Environmental Health</p>
---	--

Map ID
Direction
Distance
Elevation

MAP FINDINGS

Site

Database(s)

EDR ID Number
EPA ID Number

LUBECO INC (Continued)

1000200998

Eval Program: HMRRP
Eval Source: CERS,

Eval General Type: Compliance Evaluation Inspection
Eval Date: 07-25-2013
Violations Found: No
Eval Type: Routine done by local agency
Eval Notes: no violations
Eval Division: Long Beach Environmental Health
Eval Program: CA
Eval Source: CERS,

Eval General Type: Compliance Evaluation Inspection
Eval Date: 07-26-2013
Violations Found: No
Eval Type: Routine done by local agency
Eval Notes: Not reported
Eval Division: Long Beach Environmental Health
Eval Program: HW
Eval Source: CERS,

Eval General Type: Compliance Evaluation Inspection
Eval Date: 07-26-2013
Violations Found: No
Eval Type: Routine done by local agency
Eval Notes: NONE
Eval Division: Long Beach Environmental Health
Eval Program: HW
Eval Source: CERS,

Eval General Type: Compliance Evaluation Inspection
Eval Date: 01-10-2001
Violations Found: No
Eval Type: Industrial Storm Water Compliance Evaluation
Eval Notes: Metal Plating & finishing. Observed no violation during inspection. Facility implementing Bmp's and requirement of the SW Permit. Most of the facility activity are inside the company outside activity is sanblasting which is under cover area.
Eval Division: Water Boards
Eval Program: INDSTW
Eval Source: SMARTS,

Eval General Type: Compliance Evaluation Inspection
Eval Date: 06-15-2007
Violations Found: No
Eval Type: Routine done by local agency
Eval Notes: Inspector Name: Linda Kolinski
Eval Division: California Environmental Protection Agency
Eval Program: HWLQG
Eval Source: CERS,

Eval General Type: Compliance Evaluation Inspection
Eval Date: 07-18-2017
Violations Found: No
Eval Type: Routine done by local agency
Eval Notes: ON-SITE TO CONDUCT A ROUTINE INSPECTION OF LUBECO, INC. PERMISSION TO INSPECT THE FACILITY WAS GRANTED TO ME BY STEVEN ROSSI, PRESIDENT.

Map ID
Direction
Distance
Elevation

MAP FINDINGS

Site

Database(s)

EDR ID Number
EPA ID Number

LUBECO INC (Continued)

1000200998

ALSO ON-SITE WAS NICOLE ROSSI-STANDLEY, ADMIN. ASSISTANT. THIS BUSINESS IS A METAL PROCESSING FACILITY AND IS SUBJECT TO THE HAZARDOUS MATERIALS BUSINESS EMERGENCY PLAN REQUIREMENTS FOR HANDLING OR STORING HAZARDOUS MATERIALS IN REPORTABLE QUANTITIES. (55 GALLONS-LIQUID, 200 CUBIC FEET-GAS, OR 500 LBS - SOLID). REMEMBER TO ANNUALLY CERTIFY YOUR HAZARDOUS MATERIALS BUSINESS EMERGENCY PLAN ELECTRONICALLY IN CERS. <http://cers.calepa.ca.gov> IF YOU HAVE ANY QUESTIONS, PLEASE CONTACT ME AT STEVEN SANTOS 562 570-2589 OR VIA E-MAIL AT STEVEN.SANTOS@LONGBEACH.GOV. THANK YOU.

Eval Division: Long Beach Environmental Heath
Eval Program: HMRRP
Eval Source: CERS,

Eval General Type: Compliance Evaluation Inspection
Eval Date: 07-26-2013
Violations Found: No
Eval Type: Routine done by local agency
Eval Notes: no violations
Eval Division: Long Beach Environmental Heath
Eval Program: HW
Eval Source: CERS,

Eval General Type: Compliance Evaluation Inspection
Eval Date: 08-04-2017
Violations Found: No
Eval Type: Routine done by local agency
Eval Notes: Not reported
Eval Division: Long Beach Environmental Heath
Eval Program: HW
Eval Source: CERS,

Eval General Type: Other/Unknown
Eval Date: 02-05-2014
Violations Found: No
Eval Type: Other, not routine, done by local agency
Eval Notes: After review of records, verified facility is CA Will come back to continue inspection
Eval Division: Long Beach Environmental Heath
Eval Program: CA
Eval Source: CERS,

Eval General Type: Other/Unknown
Eval Date: 04-29-2014
Violations Found: No
Eval Type: Other, not routine, done by local agency
Eval Notes: Linda Kolinski was present at this inspection
Eval Division: Long Beach Environmental Heath
Eval Program: CA
Eval Source: CERS,

Eval General Type: Compliance Evaluation Inspection
Eval Date: 05-11-2016
Violations Found: No
Eval Type: Routine done by local agency
Eval Notes: NO VIOLATIONS. HMRRP CURRENT/ACCEPTED IN LBFD PORTAL.
Eval Division: Long Beach Environmental Heath
Eval Program: HMRRP

Map ID
Direction
Distance
Elevation

MAP FINDINGS

Site

Database(s)

EDR ID Number
EPA ID Number

LUBECO INC (Continued)

1000200998

Eval Source: CERS,
Eval General Type: Compliance Evaluation Inspection
Eval Date: 07-18-2017
Violations Found: No
Eval Type: Routine done by local agency
Eval Notes: BUSINESS STAFF PRESENT: STEVE ROSSI; NICOLE STANDLEY LONG BEACH
FIRE-HEALTH CUPA STAFF PRESENT: LINDA KOLINSKI; CARMEN PIRO; STEVE
SANTOS DOCUMENTATION/SKETCHES RELATED TO WASTE TREATMENT PROCESS,
VOLUMES OF WASTE TREATED WERE PROVIDED AND ARE ATTACHED TO THIS
REPORT. (CONTINUATION OF INSPECTION: 07-20-17)
Eval Division: Long Beach Environmental Health
Eval Program: CA
Eval Source: CERS,

Enforcement Action:

Site ID: 131686
Site Name: LUBECO INC
Site Address: 6859 DOWNEY AVE
Site City: LONG BEACH
Site Zip: 90805
Enf Action Date: 06-08-2010
Enf Action Type: Staff Enforcement Letter
Enf Action Description: Staff Enforcement Letter
Enf Action Notes: The letter, AR Review - Benchmark Exceedance, was sent to ensure that
the permittee will develop and implement the BMPs to reduce or prevent
pollutants in SW discharges. Letter also required permittee to submit
evidence of implemented additional BMPs and SWPPP amendments if the
permittee is already implementing the BMPs.
Enf Action Division: Water Boards
Enf Action Program: INDSTW
Enf Action Source: SMARTS,

Site ID: 131686
Site Name: LUBECO INC
Site Address: 6859 DOWNEY AVE
Site City: LONG BEACH
Site Zip: 90805
Enf Action Date: 04-02-2015
Enf Action Type: Notice to Comply
Enf Action Description: Notice to Comply
Enf Action Notes: Violation of Sections A & B of the Industrial General Permit. The
SWPPP and MRP document was incomplete. Several items were not included
as shown in the attached SWPPP and MRP review sheet.
Enf Action Division: Water Boards
Enf Action Program: INDSTW
Enf Action Source: SMARTS,

Coordinates:

Site ID: 131686
Facility Name: LUBECO INC
Env Int Type Code: HWG
Program ID: 10151763
Coord Name: Not reported
Ref Point Type Desc: Center of a facility or station.,
Latitude: 33.879940

Map ID
Direction
Distance
Elevation

MAP FINDINGS

Site

Database(s)

EDR ID Number
EPA ID Number

LUBECO INC (Continued)

1000200998

Longitude: -118.152000

Affiliation:

Affiliation Type Desc: Environmental Contact
Entity Name: Steven Rossi
Entity Title: Not reported
Affiliation Address: 6859 Downey Ave
Affiliation City: Long Beach
Affiliation State: CA
Affiliation Country: Not reported
Affiliation Zip: 90805
Affiliation Phone: ,

Affiliation Type Desc: Facility Mailing Address
Entity Name: Mailing Address
Entity Title: Not reported
Affiliation Address: 6859 DOWNEY AVE
Affiliation City: LONG BEACH
Affiliation State: CA
Affiliation Country: Not reported
Affiliation Zip: 90805-1967
Affiliation Phone: ,

Affiliation Type Desc: Onsite Treatment Unit Owner Operator
Entity Name: Nicole Rossi
Entity Title: Administrative Assistant
Affiliation Address: Not reported
Affiliation City: Not reported
Affiliation State: Not reported
Affiliation Country: Not reported
Affiliation Zip: Not reported
Affiliation Phone: ,

Affiliation Type Desc: Environmental Contact
Entity Name: STEVE ROSSI
Entity Title: PRESIDENT
Affiliation Address: 6859 DOWNEY AVENUE
Affiliation City: LONGBEACH
Affiliation State: CA
Affiliation Country: Not reported
Affiliation Zip: Not reported
Affiliation Phone: ,

Affiliation Type Desc: Facility Owner
Entity Name: STEVEN ROSSI
Entity Title: OWNER
Affiliation Address: 6859 DOWNEY AVENUE
Affiliation City: LONGBEACH
Affiliation State: CA
Affiliation Country: Not reported
Affiliation Zip: Not reported
Affiliation Phone: ,

Affiliation Type Desc: CUPA District
Entity Name: Long Beach Environmental Health
Entity Title: Not reported
Affiliation Address: 2525 Grand Avenue

Map ID
Direction
Distance
Elevation

MAP FINDINGS

Site

Database(s)

EDR ID Number
EPA ID Number

LUBECO INC (Continued)

1000200998

Affiliation City: Long Beach
Affiliation State: CA
Affiliation Country: Not reported
Affiliation Zip: 90815
Affiliation Phone: (562) 570-4131,

Affiliation Type Desc: Environmental Contact
Entity Name: RICHARD WHEELER
Entity Title: EMERGENCY COORDINATOR
Affiliation Address: Not reported
Affiliation City: Not reported
Affiliation State: Not reported
Affiliation Country: Not reported
Affiliation Zip: Not reported
Affiliation Phone: ,

Affiliation Type Desc: Identification Signer
Entity Name: Nicole Rossi-Standley
Entity Title: Administrative Assistant
Affiliation Address: Not reported
Affiliation City: Not reported
Affiliation State: Not reported
Affiliation Country: Not reported
Affiliation Zip: Not reported
Affiliation Phone: ,

Affiliation Type Desc: Operator
Entity Name: Steven Rossi
Entity Title: Not reported
Affiliation Address: Not reported
Affiliation City: Not reported
Affiliation State: Not reported
Affiliation Country: Not reported
Affiliation Zip: Not reported
Affiliation Phone: (562) 602-1791,

Affiliation Type Desc: Operator
Entity Name: STEVEN ROSSI
Entity Title: OPERATOR
Affiliation Address: 6859 DOWNEY AVE
Affiliation City: LONGBEACH
Affiliation State: CA
Affiliation Country: Not reported
Affiliation Zip: Not reported
Affiliation Phone: ,

Affiliation Type Desc: Owner/Operator
Entity Name: Lubeco Inc
Entity Title: Operator
Affiliation Address: 6859 Downey Ave
Affiliation City: Long Beach
Affiliation State: CA
Affiliation Country: Not reported
Affiliation Zip: 90805
Affiliation Phone: ,

Affiliation Type Desc: Parent Corporation

Map ID
Direction
Distance
Elevation

MAP FINDINGS

Site

Database(s)

EDR ID Number
EPA ID Number

LUBECO INC (Continued)

1000200998

Entity Name: LUBECO INC
Entity Title: Not reported
Affiliation Address: Not reported
Affiliation City: Not reported
Affiliation State: Not reported
Affiliation Country: Not reported
Affiliation Zip: Not reported
Affiliation Phone: ,

Affiliation Type Desc: Document Preparer
Entity Name: Nicole Rossi-Standley
Entity Title: Not reported
Affiliation Address: Not reported
Affiliation City: Not reported
Affiliation State: Not reported
Affiliation Country: Not reported
Affiliation Zip: Not reported
Affiliation Phone: ,

Affiliation Type Desc: Environmental Contact
Entity Name: STEVEN ROSSI
Entity Title: ENVIRONMENTAL CONTACT
Affiliation Address: 6859 DOWNEY AVE
Affiliation City: LONGBEACH
Affiliation State: CA
Affiliation Country: Not reported
Affiliation Zip: Not reported
Affiliation Phone: ,

Affiliation Type Desc: Legal Owner
Entity Name: Steven Rossi
Entity Title: Not reported
Affiliation Address: 6859 Downey Avenue
Affiliation City: Long Beach
Affiliation State: CA
Affiliation Country: United States
Affiliation Zip: 90805
Affiliation Phone: (562) 602-1791,

Name: LUBECO INC
Address: 6859 DOWNEY AVE
City,State,Zip: LONG BEACH, CA 90805
Site ID: 131686
CERS ID: 110000784438
CERS Description: US EPA Air Emission Inventory System (EIS)

Violations:
Site ID: 131686
Site Name: LUBECO INC
Violation Date: 12-15-2008
Citation: 2014-0057-DWQ - Industrial General Permit
Violation Description: SW - Deficient BMP Implementation
Violation Notes: 264 mg/L of TSS and 9.33 SU of pH were detected at the location, Out Fall # 1, on 12/15/08.
Violation Division: Water Boards
Violation Program: INDSTW
Violation Source: SMARTS,

Map ID
Direction
Distance
Elevation

MAP FINDINGS

Site

Database(s)

EDR ID Number
EPA ID Number

LUBECO INC (Continued)

1000200998

Site ID: 131686
Site Name: LUBECO INC
Violation Date: 07-10-2013
Citation: HSC 6.95 25505(c) - California Health and Safety Code, Chapter 6.95, Section(s) 25505(c)
Violation Description: Failure to review, revise, and recertify the business plan at least once every three years.
Violation Notes: Returned to compliance on 07/26/2013. BEP SUBMITTED TO LBFD PORTAL.
Violation Division: Long Beach Environmental Health
Violation Program: HMRRP
Violation Source: CERS,

Site ID: 131686
Site Name: LUBECO INC
Violation Date: 04-02-2015
Citation: 2014-0057-DWQ - Industrial General Permit
Violation Description: SWPPP
Violation Notes: Violation of Sections A & B of the Industrial General Permit. The SWPPP and MRP document was incomplete. Several items were not included as shown in the attached SWPPP and MRP review sheet.
Violation Division: Water Boards
Violation Program: INDSTW
Violation Source: SMARTS,

Site ID: 131686
Site Name: LUBECO INC
Violation Date: 11-09-2010
Citation: HSC 6.67 Multiple Sections - California Health and Safety Code, Chapter 6.67, Section(s) Multiple Sections
Violation Description: RCRA Large Quantity Generator Program - Administration/Documentation - General
Violation Notes: Returned to compliance on 11/09/2010.
Violation Division: Long Beach Environmental Health
Violation Program: HW
Violation Source: CERS,

Site ID: 131686
Site Name: LUBECO INC
Violation Date: 07-02-1999
Citation: 2014-0057-DWQ - Industrial General Permit
Violation Description: SW - Deficient Report
Violation Notes: Non-submittal of Annual Report. Due 7//1/1999
Violation Division: Water Boards
Violation Program: INDSTW
Violation Source: SMARTS,

Evaluation:
Eval General Type: Other/Unknown
Eval Date: 07-20-2017
Violations Found: No
Eval Type: Other, not routine, done by local agency
Eval Notes: Not reported
Eval Division: Long Beach Environmental Health
Eval Program: CA
Eval Source: CERS,

Eval General Type: Other/Unknown

Map ID
Direction
Distance
Elevation

MAP FINDINGS

Site

Database(s)

EDR ID Number
EPA ID Number

LUBECO INC (Continued)

1000200998

Eval Date: 07-25-2013
Violations Found: No
Eval Type: Other, not routine, done by local agency
Eval Notes: Not reported
Eval Division: Long Beach Environmental Health
Eval Program: HW
Eval Source: CERS,

Eval General Type: Compliance Evaluation Inspection
Eval Date: 11-09-2010
Violations Found: Yes
Eval Type: Routine done by local agency
Eval Notes: Inspector Name: FONG
Eval Division: Long Beach Environmental Health
Eval Program: HW
Eval Source: CERS,

Eval General Type: Compliance Evaluation Inspection
Eval Date: 06-06-2017
Violations Found: No
Eval Type: Industrial Storm Water Compliance Evaluation
Eval Notes: This inspection was conducted to evaluate the facility s NEC compliance. Based on the inspection findings, the facility complies with the NEC requirements.
Eval Division: Water Boards
Eval Program: INDSTW
Eval Source: SMARTS,

Eval General Type: Compliance Evaluation Inspection
Eval Date: 07-10-2013
Violations Found: Yes
Eval Type: Routine done by local agency
Eval Notes: Not reported
Eval Division: Long Beach Environmental Health
Eval Program: HMRRP
Eval Source: CERS,

Eval General Type: Compliance Evaluation Inspection
Eval Date: 04-02-2015
Violations Found: Yes
Eval Type: Industrial Storm Water Compliance Evaluation
Eval Notes: Staff conducted a B Compliance inspection to the site. On January 10, 2001 Regional Board staff conducted the previous inspection. Staff met at the site with Mr Steven Rossi, Company President (562)602-1791. Mr. Rossi accompanied staff during the site inspection. He also permitted the inspection and to take photographs. The SWPPP and MRP document was reviewed. The document need some update to include missing information as shown in the attached review sheet. A Notice to Comply (NTC) with 30 days to comply was given at the site to him. Staff told Mr. Rossi that failure to comply with the NTC will result in a NOV. Lubeco, Inc. is engaged in metal finishing operations such as anodizing of metal parts, and the majority of the parts are from aircraft manufacturers. Lubeco, Inc. does not manufacture parts. Good housekeeping and management practice was observed at the site. Storm water runoff from the site is mainly discharged from two points (from parking and backyard). Storm water samples has been collected only from the backyard discharge point. Staff instructed Mr. Rossi to collect storm water

Map ID
Direction
Distance
Elevation

MAP FINDINGS

Site

Database(s)

EDR ID Number
EPA ID Number

LUBECO INC (Continued)

1000200998

samples from the two discharge point. On April 9, 2015 a revised copy of the SWPPP and MRP document was received. The document included the missing information. The company is now in compliance. Photos from the inspection are attached.

Eval Division: Water Boards
Eval Program: INDSTW
Eval Source: SMARTS,

Eval General Type: Compliance Evaluation Inspection
Eval Date: 04-23-2010
Violations Found: No
Eval Type: Routine done by local agency
Eval Notes: Inspector Name: SILVA
Eval Division: Long Beach Environmental Heath
Eval Program: HMRRP
Eval Source: CERS,

Eval General Type: Compliance Evaluation Inspection
Eval Date: 07-25-2013
Violations Found: No
Eval Type: Routine done by local agency
Eval Notes: no violations
Eval Division: Long Beach Environmental Heath
Eval Program: CA
Eval Source: CERS,

Eval General Type: Compliance Evaluation Inspection
Eval Date: 07-26-2013
Violations Found: No
Eval Type: Routine done by local agency
Eval Notes: Not reported
Eval Division: Long Beach Environmental Heath
Eval Program: HW
Eval Source: CERS,

Eval General Type: Compliance Evaluation Inspection
Eval Date: 07-26-2013
Violations Found: No
Eval Type: Routine done by local agency
Eval Notes: NONE
Eval Division: Long Beach Environmental Heath
Eval Program: HW
Eval Source: CERS,

Eval General Type: Compliance Evaluation Inspection
Eval Date: 01-10-2001
Violations Found: No
Eval Type: Industrial Storm Water Compliance Evaluation
Eval Notes: Metal Plating & finishing. Observed no violation during inspection. Facility implementing Bmp's and requirement of the SW Permit. Most of the facility activity are inside the company outside activity is sanblasting which is under cover area.

Eval Division: Water Boards
Eval Program: INDSTW
Eval Source: SMARTS,

Eval General Type: Compliance Evaluation Inspection

Map ID
Direction
Distance
Elevation

MAP FINDINGS

Site

Database(s)

EDR ID Number
EPA ID Number

LUBECO INC (Continued)

1000200998

Eval Date: 06-15-2007
Violations Found: No
Eval Type: Routine done by local agency
Eval Notes: Inspector Name: Linda Kolinski
Eval Division: California Environmental Protection Agency
Eval Program: HWLQG
Eval Source: CERS,

Eval General Type: Compliance Evaluation Inspection
Eval Date: 07-18-2017
Violations Found: No
Eval Type: Routine done by local agency
Eval Notes: ON-SITE TO CONDUCT A ROUTINE INSPECTION OF LUBECO, INC. PERMISSION TO INSPECT THE FACILITY WAS GRANTED TO ME BY STEVEN ROSSI, PRESIDENT. ALSO ON-SITE WAS NICOLE ROSSI-STANDLEY, ADMIN. ASSISTANT. THIS BUSINESS IS A METAL PROCESSING FACILITY AND IS SUBJECT TO THE HAZARDOUS MATERIALS BUSINESS EMERGENCY PLAN REQUIREMENTS FOR HANDLING OR STORING HAZARDOUS MATERIALS IN REPORTABLE QUANTITIES. (55 GALLONS-LIQUID, 200 CUBIC FEET-GAS, OR 500 LBS - SOLID). REMEMBER TO ANNUALLY CERTIFY YOUR HAZARDOUS MATERIALS BUSINESS EMERGENCY PLAN ELECTRONICALLY IN CERS. <http://cers.calepa.ca.gov> IF YOU HAVE ANY QUESTIONS, PLEASE CONTACT ME AT STEVEN SANTOS 562 570-2589 OR VIA E-MAIL AT STEVEN.SANTOS@LONGBEACH.GOV. THANK YOU.

Eval Division: Long Beach Environmental Heath
Eval Program: HMRRP
Eval Source: CERS,

Eval General Type: Compliance Evaluation Inspection
Eval Date: 07-26-2013
Violations Found: No
Eval Type: Routine done by local agency
Eval Notes: no violations
Eval Division: Long Beach Environmental Heath
Eval Program: HW
Eval Source: CERS,

Eval General Type: Compliance Evaluation Inspection
Eval Date: 08-04-2017
Violations Found: No
Eval Type: Routine done by local agency
Eval Notes: Not reported
Eval Division: Long Beach Environmental Heath
Eval Program: HW
Eval Source: CERS,

Eval General Type: Other/Unknown
Eval Date: 02-05-2014
Violations Found: No
Eval Type: Other, not routine, done by local agency
Eval Notes: After review of records, verified facility is CA Will come back to continue inspection

Eval Division: Long Beach Environmental Heath
Eval Program: CA
Eval Source: CERS,

Eval General Type: Other/Unknown
Eval Date: 04-29-2014

Map ID
Direction
Distance
Elevation

MAP FINDINGS

Site

Database(s)

EDR ID Number
EPA ID Number

LUBECO INC (Continued)

1000200998

Violations Found: No
Eval Type: Other, not routine, done by local agency
Eval Notes: Linda Kolinski was present at this inspection
Eval Division: Long Beach Environmental Health
Eval Program: CA
Eval Source: CERS,

Eval General Type: Compliance Evaluation Inspection
Eval Date: 05-11-2016
Violations Found: No
Eval Type: Routine done by local agency
Eval Notes: NO VIOLATIONS. HMRRP CURRENT/ACCEPTED IN LBFD PORTAL.
Eval Division: Long Beach Environmental Health
Eval Program: HMRRP
Eval Source: CERS,

Eval General Type: Compliance Evaluation Inspection
Eval Date: 07-18-2017
Violations Found: No
Eval Type: Routine done by local agency
Eval Notes: BUSINESS STAFF PRESENT: STEVE ROSSI; NICOLE STANDLEY LONG BEACH
FIRE-HEALTH CUPA STAFF PRESENT: LINDA KOLINSKI; CARMEN PIRO; STEVE
SANTOS DOCUMENTATION/SKETCHES RELATED TO WASTE TREATMENT PROCESS,
VOLUMES OF WASTE TREATED WERE PROVIDED AND ARE ATTACHED TO THIS
REPORT. (CONTINUATION OF INSPECTION: 07-20-17)
Eval Division: Long Beach Environmental Health
Eval Program: CA
Eval Source: CERS,

Enforcement Action:
Site ID: 131686
Site Name: LUBECO INC
Site Address: 6859 DOWNEY AVE
Site City: LONG BEACH
Site Zip: 90805
Enf Action Date: 06-08-2010
Enf Action Type: Staff Enforcement Letter
Enf Action Description: Staff Enforcement Letter
Enf Action Notes: The letter, AR Review - Benchmark Exceedance, was sent to ensure that
the permittee will develop and implement the BMPs to reduce or prevent
pollutants in SW discharges. Letter also required permittee to submit
evidence of implemented additional BMPs and SWPPP amendments if the
permittee is already implementing the BMPs.
Enf Action Division: Water Boards
Enf Action Program: INDSTW
Enf Action Source: SMARTS,

Site ID: 131686
Site Name: LUBECO INC
Site Address: 6859 DOWNEY AVE
Site City: LONG BEACH
Site Zip: 90805
Enf Action Date: 04-02-2015
Enf Action Type: Notice to Comply
Enf Action Description: Notice to Comply
Enf Action Notes: Violation of Sections A & B of the Industrial General Permit. The
SWPPP and MRP document was incomplete. Several items were not included

Map ID
Direction
Distance
Elevation

MAP FINDINGS

Site

Database(s)

EDR ID Number
EPA ID Number

LUBECO INC (Continued)

1000200998

Enf Action Division: as shown in the attached SWPPP and MRP review sheet.
Enf Action Program: Water Boards
Enf Action Source: INDSTW
SMARTS,

Coordinates:
Site ID: 131686
Facility Name: LUBECO INC
Env Int Type Code: HWG
Program ID: 10151763
Coord Name: Not reported
Ref Point Type Desc: Center of a facility or station.,
Latitude: 33.879940
Longitude: -118.152000

Affiliation:
Affiliation Type Desc: Environmental Contact
Entity Name: Steven Rossi
Entity Title: Not reported
Affiliation Address: 6859 Downey Ave
Affiliation City: Long Beach
Affiliation State: CA
Affiliation Country: Not reported
Affiliation Zip: 90805
Affiliation Phone: ,

Affiliation Type Desc: Facility Mailing Address
Entity Name: Mailing Address
Entity Title: Not reported
Affiliation Address: 6859 DOWNEY AVE
Affiliation City: LONG BEACH
Affiliation State: CA
Affiliation Country: Not reported
Affiliation Zip: 90805-1967
Affiliation Phone: ,

Affiliation Type Desc: Onsite Treatment Unit Owner Operator
Entity Name: Nicole Rossi
Entity Title: Administrative Assistant
Affiliation Address: Not reported
Affiliation City: Not reported
Affiliation State: Not reported
Affiliation Country: Not reported
Affiliation Zip: Not reported
Affiliation Phone: ,

Affiliation Type Desc: Environmental Contact
Entity Name: STEVE ROSSI
Entity Title: PRESIDENT
Affiliation Address: 6859 DOWNEY AVENUE
Affiliation City: LONGBEACH
Affiliation State: CA
Affiliation Country: Not reported
Affiliation Zip: Not reported
Affiliation Phone: ,

Map ID
Direction
Distance
Elevation

MAP FINDINGS

Site

Database(s)

EDR ID Number
EPA ID Number

LUBECO INC (Continued)

1000200998

Affiliation Type Desc: Facility Owner
Entity Name: STEVEN ROSSI
Entity Title: OWNER
Affiliation Address: 6859 DOWNEY AVENUE
Affiliation City: LONGBEACH
Affiliation State: CA
Affiliation Country: Not reported
Affiliation Zip: Not reported
Affiliation Phone: ,

Affiliation Type Desc: CUPA District
Entity Name: Long Beach Environmental Health
Entity Title: Not reported
Affiliation Address: 2525 Grand Avenue
Affiliation City: Long Beach
Affiliation State: CA
Affiliation Country: Not reported
Affiliation Zip: 90815
Affiliation Phone: (562) 570-4131,

Affiliation Type Desc: Environmental Contact
Entity Name: RICHARD WHEELER
Entity Title: EMERGENCY COORDINATOR
Affiliation Address: Not reported
Affiliation City: Not reported
Affiliation State: Not reported
Affiliation Country: Not reported
Affiliation Zip: Not reported
Affiliation Phone: ,

Affiliation Type Desc: Identification Signer
Entity Name: Nicole Rossi-Standley
Entity Title: Administrative Assistant
Affiliation Address: Not reported
Affiliation City: Not reported
Affiliation State: Not reported
Affiliation Country: Not reported
Affiliation Zip: Not reported
Affiliation Phone: ,

Affiliation Type Desc: Operator
Entity Name: Steven Rossi
Entity Title: Not reported
Affiliation Address: Not reported
Affiliation City: Not reported
Affiliation State: Not reported
Affiliation Country: Not reported
Affiliation Zip: Not reported
Affiliation Phone: (562) 602-1791,

Affiliation Type Desc: Operator
Entity Name: STEVEN ROSSI
Entity Title: OPERATOR
Affiliation Address: 6859 DOWNEY AVE
Affiliation City: LONGBEACH
Affiliation State: CA
Affiliation Country: Not reported

Map ID
Direction
Distance
Elevation

MAP FINDINGS

Site

Database(s)

EDR ID Number
EPA ID Number

LUBECO INC (Continued)

1000200998

Affiliation Zip: Not reported
Affiliation Phone: ,

Affiliation Type Desc: Owner/Operator
Entity Name: Lubeco Inc
Entity Title: Operator
Affiliation Address: 6859 Downey Ave
Affiliation City: Long Beach
Affiliation State: CA
Affiliation Country: Not reported
Affiliation Zip: 90805
Affiliation Phone: ,

Affiliation Type Desc: Parent Corporation
Entity Name: LUBECO INC
Entity Title: Not reported
Affiliation Address: Not reported
Affiliation City: Not reported
Affiliation State: Not reported
Affiliation Country: Not reported
Affiliation Zip: Not reported
Affiliation Phone: ,

Affiliation Type Desc: Document Preparer
Entity Name: Nicole Rossi-Standley
Entity Title: Not reported
Affiliation Address: Not reported
Affiliation City: Not reported
Affiliation State: Not reported
Affiliation Country: Not reported
Affiliation Zip: Not reported
Affiliation Phone: ,

Affiliation Type Desc: Environmental Contact
Entity Name: STEVEN ROSSI
Entity Title: ENVIRONMENTAL CONTACT
Affiliation Address: 6859 DOWNEY AVE
Affiliation City: LONGBEACH
Affiliation State: CA
Affiliation Country: Not reported
Affiliation Zip: Not reported
Affiliation Phone: ,

Affiliation Type Desc: Legal Owner
Entity Name: Steven Rossi
Entity Title: Not reported
Affiliation Address: 6859 Downey Avenue
Affiliation City: Long Beach
Affiliation State: CA
Affiliation Country: United States
Affiliation Zip: 90805
Affiliation Phone: (562) 602-1791,

Name: LUBECO INC
Address: 6859 DOWNEY AVE
City,State,Zip: LONG BEACH, CA 90805

Map ID
Direction
Distance
Elevation

MAP FINDINGS

Site

Database(s)

EDR ID Number
EPA ID Number

LUBECO INC (Continued)

1000200998

Site ID: 131686
CERS ID: 237646
CERS Description: Industrial Facility Storm Water

Violations:

Site ID: 131686
Site Name: LUBECO INC
Violation Date: 12-15-2008
Citation: 2014-0057-DWQ - Industrial General Permit
Violation Description: SW - Deficient BMP Implementation
Violation Notes: 264 mg/L of TSS and 9.33 SU of pH were detected at the location, Out Fall # 1, on 12/15/08.
Violation Division: Water Boards
Violation Program: INDSTW
Violation Source: SMARTS,

Site ID: 131686
Site Name: LUBECO INC
Violation Date: 07-10-2013
Citation: HSC 6.95 25505(c) - California Health and Safety Code, Chapter 6.95, Section(s) 25505(c)
Violation Description: Failure to review, revise, and recertify the business plan at least once every three years.
Violation Notes: Returned to compliance on 07/26/2013. BEP SUBMITTED TO LBFD PORTAL.
Violation Division: Long Beach Environmental Health
Violation Program: HMRRP
Violation Source: CERS,

Site ID: 131686
Site Name: LUBECO INC
Violation Date: 04-02-2015
Citation: 2014-0057-DWQ - Industrial General Permit
Violation Description: SWPPP
Violation Notes: Violation of Sections A & B of the Industrial General Permit. The SWPPP and MRP document was incomplete. Several items were not included as shown in the attached SWPPP and MRP review sheet.
Violation Division: Water Boards
Violation Program: INDSTW
Violation Source: SMARTS,

Site ID: 131686
Site Name: LUBECO INC
Violation Date: 11-09-2010
Citation: HSC 6.67 Multiple Sections - California Health and Safety Code, Chapter 6.67, Section(s) Multiple Sections
Violation Description: RCRA Large Quantity Generator Program - Administration/Documentation - General
Violation Notes: Returned to compliance on 11/09/2010.
Violation Division: Long Beach Environmental Health
Violation Program: HW
Violation Source: CERS,

Site ID: 131686
Site Name: LUBECO INC
Violation Date: 07-02-1999
Citation: 2014-0057-DWQ - Industrial General Permit
Violation Description: SW - Deficient Report
Violation Notes: Non-submittal of Annual Report. Due 7//1/1999

Map ID
Direction
Distance
Elevation

MAP FINDINGS

Site

Database(s)

EDR ID Number
EPA ID Number

LUBECO INC (Continued)

1000200998

Violation Division: Water Boards
Violation Program: INDSTW
Violation Source: SMARTS,

Evaluation:

Eval General Type: Other/Unknown
Eval Date: 07-20-2017
Violations Found: No
Eval Type: Other, not routine, done by local agency
Eval Notes: Not reported
Eval Division: Long Beach Environmental Health
Eval Program: CA
Eval Source: CERS,

Eval General Type: Other/Unknown
Eval Date: 07-25-2013
Violations Found: No
Eval Type: Other, not routine, done by local agency
Eval Notes: Not reported
Eval Division: Long Beach Environmental Health
Eval Program: HW
Eval Source: CERS,

Eval General Type: Compliance Evaluation Inspection
Eval Date: 11-09-2010
Violations Found: Yes
Eval Type: Routine done by local agency
Eval Notes: Inspector Name: FONG
Eval Division: Long Beach Environmental Health
Eval Program: HW
Eval Source: CERS,

Eval General Type: Compliance Evaluation Inspection
Eval Date: 06-06-2017
Violations Found: No
Eval Type: Industrial Storm Water Compliance Evaluation
Eval Notes: This inspection was conducted to evaluate the facility's NEC compliance. Based on the inspection findings, the facility complies with the NEC requirements.

Eval Division: Water Boards
Eval Program: INDSTW
Eval Source: SMARTS,

Eval General Type: Compliance Evaluation Inspection
Eval Date: 07-10-2013
Violations Found: Yes
Eval Type: Routine done by local agency
Eval Notes: Not reported
Eval Division: Long Beach Environmental Health
Eval Program: HMRRP
Eval Source: CERS,

Eval General Type: Compliance Evaluation Inspection
Eval Date: 04-02-2015
Violations Found: Yes
Eval Type: Industrial Storm Water Compliance Evaluation
Eval Notes: Staff conducted a B Compliance inspection to the site. On January 10,

Map ID
Direction
Distance
Elevation

MAP FINDINGS

Site

Database(s)

EDR ID Number
EPA ID Number

LUBECO INC (Continued)

1000200998

2001 Regional Board staff conducted the previous inspection. Staff met at the site with Mr Steven Rossi, Company President (562)602-1791. Mr. Rossi accompanied staff during the site inspection. He also permitted the inspection and to take photographs. The SWPPP and MRP document was reviewed. The document need some update to include missing information as shown in the attached review sheet. A Notice to Comply (NTC) with 30 days to comply was given at the site to him. Staff told Mr. Rossi that failure to comply with the NTC will result in a NOV. Lubeco, Inc. is engaged in metal finishing operations such as anodizing of metal parts, and the majority of the parts are from aircraft manufacturers. Lubeco, Inc. does not manufacture parts. Good housekeeping and management practice was observed at the site. Storm water runoff from the site is mainly discharged from two points (from parking and back yard). Storm water samples has been collected only from the backyard discharge point. Staff instructed Mr. Rossi to collect storm water samples from the two discharge point. On April 9, 2015 a revised copy of the SWPPP and MRP document was received. The document included the missing information. The company is now in compliance. Photos from the inspection are attached.

Eval Division: Water Boards
Eval Program: INDSTW
Eval Source: SMARTS,

Eval General Type: Compliance Evaluation Inspection
Eval Date: 04-23-2010
Violations Found: No
Eval Type: Routine done by local agency
Eval Notes: Inspector Name: SILVA
Eval Division: Long Beach Environmental Heath
Eval Program: HMRRP
Eval Source: CERS,

Eval General Type: Compliance Evaluation Inspection
Eval Date: 07-25-2013
Violations Found: No
Eval Type: Routine done by local agency
Eval Notes: no violations
Eval Division: Long Beach Environmental Heath
Eval Program: CA
Eval Source: CERS,

Eval General Type: Compliance Evaluation Inspection
Eval Date: 07-26-2013
Violations Found: No
Eval Type: Routine done by local agency
Eval Notes: Not reported
Eval Division: Long Beach Environmental Heath
Eval Program: HW
Eval Source: CERS,

Eval General Type: Compliance Evaluation Inspection
Eval Date: 07-26-2013
Violations Found: No
Eval Type: Routine done by local agency
Eval Notes: NONE
Eval Division: Long Beach Environmental Heath
Eval Program: HW

Map ID
Direction
Distance
Elevation

MAP FINDINGS

Site

Database(s)

EDR ID Number
EPA ID Number

LUBECO INC (Continued)

1000200998

Eval Source: CERS,

Eval General Type: Compliance Evaluation Inspection
Eval Date: 01-10-2001
Violations Found: No
Eval Type: Industrial Storm Water Compliance Evaluation
Eval Notes: Metal Plating & finishing. Observed no violation during inspection. Facility implementing Bmp's and requirement of the SW Permit. Most of the facility activity are inside the company outside activity is sanblasting which is under cover area.

Eval Division: Water Boards
Eval Program: INDSTW
Eval Source: SMARTS,

Eval General Type: Compliance Evaluation Inspection
Eval Date: 06-15-2007
Violations Found: No
Eval Type: Routine done by local agency
Eval Notes: Inspector Name: Linda Kolinski
Eval Division: California Environmental Protection Agency
Eval Program: HWLQG
Eval Source: CERS,

Eval General Type: Compliance Evaluation Inspection
Eval Date: 07-18-2017
Violations Found: No
Eval Type: Routine done by local agency
Eval Notes: ON-SITE TO CONDUCT A ROUTINE INSPECTION OF LUBECO, INC. PERMISSION TO INSPECT THE FACILITY WAS GRANTED TO ME BY STEVEN ROSSI, PRESIDENT. ALSO ON-SITE WAS NICOLE ROSSI-STANDLEY, ADMIN. ASSISTANT. THIS BUSINESS IS A METAL PROCESSING FACILITY AND IS SUBJECT TO THE HAZARDOUS MATERIALS BUSINESS EMERGENCY PLAN REQUIREMENTS FOR HANDLING OR STORING HAZARDOUS MATERIALS IN REPORTABLE QUANTITIES. (55 GALLONS-LIQUID, 200 CUBIC FEET-GAS, OR 500 LBS - SOLID). REMEMBER TO ANNUALLY CERTIFY YOUR HAZARDOUS MATERIALS BUSINESS EMERGENCY PLAN ELECTRONICALLY IN CERS. <http://cers.calepa.ca.gov> IF YOU HAVE ANY QUESTIONS, PLEASE CONTACT ME AT STEVEN SANTOS 562 570-2589 OR VIA E-MAIL AT STEVEN.SANTOS@LONGBEACH.GOV. THANK YOU.

Eval Division: Long Beach Environmental Heath
Eval Program: HMRRP
Eval Source: CERS,

Eval General Type: Compliance Evaluation Inspection
Eval Date: 07-26-2013
Violations Found: No
Eval Type: Routine done by local agency
Eval Notes: no violations
Eval Division: Long Beach Environmental Heath
Eval Program: HW
Eval Source: CERS,

Eval General Type: Compliance Evaluation Inspection
Eval Date: 08-04-2017
Violations Found: No
Eval Type: Routine done by local agency
Eval Notes: Not reported
Eval Division: Long Beach Environmental Heath

Map ID
Direction
Distance
Elevation

MAP FINDINGS

Site

Database(s)

EDR ID Number
EPA ID Number

LUBECO INC (Continued)

1000200998

Eval Program: HW
Eval Source: CERS,

Eval General Type: Other/Unknown
Eval Date: 02-05-2014
Violations Found: No
Eval Type: Other, not routine, done by local agency
Eval Notes: After review of records, verified facility is CA Will come back to continue inspection

Eval Division: Long Beach Environmental Heath
Eval Program: CA
Eval Source: CERS,

Eval General Type: Other/Unknown
Eval Date: 04-29-2014
Violations Found: No
Eval Type: Other, not routine, done by local agency
Eval Notes: Linda Kolinski was present at this inspection
Eval Division: Long Beach Environmental Heath
Eval Program: CA
Eval Source: CERS,

Eval General Type: Compliance Evaluation Inspection
Eval Date: 05-11-2016
Violations Found: No
Eval Type: Routine done by local agency
Eval Notes: NO VIOLATIONS. HMRRP CURRENT/ACCEPTED IN LBFD PORTAL.
Eval Division: Long Beach Environmental Heath
Eval Program: HMRRP
Eval Source: CERS,

Eval General Type: Compliance Evaluation Inspection
Eval Date: 07-18-2017
Violations Found: No
Eval Type: Routine done by local agency
Eval Notes: BUSINESS STAFF PRESENT: STEVE ROSSI; NICOLE STANDLEY LONG BEACH FIRE-HEALTH CUPA STAFF PRESENT: LINDA KOLINSKI; CARMEN PIRO; STEVE SANTOS DOCUMENTATION/SKETCHES RELATED TO WASTE TREATMENT PROCESS, VOLUMES OF WASTE TREATED WERE PROVIDED AND ARE ATTACHED TO THIS REPORT. (CONTINUATION OF INSPECTION: 07-20-17)

Eval Division: Long Beach Environmental Heath
Eval Program: CA
Eval Source: CERS,

Enforcement Action:
Site ID: 131686
Site Name: LUBECO INC
Site Address: 6859 DOWNEY AVE
Site City: LONG BEACH
Site Zip: 90805
Enf Action Date: 06-08-2010
Enf Action Type: Staff Enforcement Letter
Enf Action Description: Staff Enforcement Letter
Enf Action Notes: The letter, AR Review - Benchmark Exceedance, was sent to ensure that the permittee will develop and implement the BMPs to reduce or prevent pollutants in SW discharges. Letter also required permittee to submit evidence of implemented additional BMPs and SWPPP amendments if the

Map ID
Direction
Distance
Elevation

MAP FINDINGS

Site

Database(s)

EDR ID Number
EPA ID Number

LUBECO INC (Continued)

1000200998

permittee is already implementing the BMPs.
Enf Action Division: Water Boards
Enf Action Program: INDSTW
Enf Action Source: SMARTS,

Site ID: 131686
Site Name: LUBECO INC
Site Address: 6859 DOWNEY AVE
Site City: LONG BEACH
Site Zip: 90805
Enf Action Date: 04-02-2015
Enf Action Type: Notice to Comply
Enf Action Description: Notice to Comply
Enf Action Notes: Violation of Sections A & B of the Industrial General Permit. The SWPPP and MRP document was incomplete. Several items were not included as shown in the attached SWPPP and MRP review sheet.

Enf Action Division: Water Boards
Enf Action Program: INDSTW
Enf Action Source: SMARTS,

Coordinates:
Site ID: 131686
Facility Name: LUBECO INC
Env Int Type Code: HWG
Program ID: 10151763
Coord Name: Not reported
Ref Point Type Desc: Center of a facility or station.,
Latitude: 33.879940
Longitude: -118.152000

Affiliation:
Affiliation Type Desc: Environmental Contact
Entity Name: Steven Rossi
Entity Title: Not reported
Affiliation Address: 6859 Downey Ave
Affiliation City: Long Beach
Affiliation State: CA
Affiliation Country: Not reported
Affiliation Zip: 90805
Affiliation Phone: ,

Affiliation Type Desc: Facility Mailing Address
Entity Name: Mailing Address
Entity Title: Not reported
Affiliation Address: 6859 DOWNEY AVE
Affiliation City: LONG BEACH
Affiliation State: CA
Affiliation Country: Not reported
Affiliation Zip: 90805-1967
Affiliation Phone: ,

Affiliation Type Desc: Onsite Treatment Unit Owner Operator
Entity Name: Nicole Rossi
Entity Title: Administrative Assistant
Affiliation Address: Not reported
Affiliation City: Not reported

Map ID
Direction
Distance
Elevation

MAP FINDINGS

Site

Database(s)

EDR ID Number
EPA ID Number

LUBECO INC (Continued)

1000200998

Affiliation State: Not reported
Affiliation Country: Not reported
Affiliation Zip: Not reported
Affiliation Phone: ,

Affiliation Type Desc: Environmental Contact
Entity Name: STEVE ROSSI
Entity Title: PRESIDENT
Affiliation Address: 6859 DOWNEY AVENUE
Affiliation City: LONGBEACH
Affiliation State: CA
Affiliation Country: Not reported
Affiliation Zip: Not reported
Affiliation Phone: ,

Affiliation Type Desc: Facility Owner
Entity Name: STEVEN ROSSI
Entity Title: OWNER
Affiliation Address: 6859 DOWNEY AVENUE
Affiliation City: LONGBEACH
Affiliation State: CA
Affiliation Country: Not reported
Affiliation Zip: Not reported
Affiliation Phone: ,

Affiliation Type Desc: CUPA District
Entity Name: Long Beach Environmental Health
Entity Title: Not reported
Affiliation Address: 2525 Grand Avenue
Affiliation City: Long Beach
Affiliation State: CA
Affiliation Country: Not reported
Affiliation Zip: 90815
Affiliation Phone: (562) 570-4131,

Affiliation Type Desc: Environmental Contact
Entity Name: RICHARD WHEELER
Entity Title: EMERGENCY COORDINATOR
Affiliation Address: Not reported
Affiliation City: Not reported
Affiliation State: Not reported
Affiliation Country: Not reported
Affiliation Zip: Not reported
Affiliation Phone: ,

Affiliation Type Desc: Identification Signer
Entity Name: Nicole Rossi-Standley
Entity Title: Administrative Assistant
Affiliation Address: Not reported
Affiliation City: Not reported
Affiliation State: Not reported
Affiliation Country: Not reported
Affiliation Zip: Not reported
Affiliation Phone: ,

Affiliation Type Desc: Operator
Entity Name: Steven Rossi

Map ID
Direction
Distance
Elevation

MAP FINDINGS

Site

Database(s)

EDR ID Number
EPA ID Number

LUBECO INC (Continued)

1000200998

Entity Title: Not reported
Affiliation Address: Not reported
Affiliation City: Not reported
Affiliation State: Not reported
Affiliation Country: Not reported
Affiliation Zip: Not reported
Affiliation Phone: (562) 602-1791,

Affiliation Type Desc: Operator
Entity Name: STEVEN ROSSI
Entity Title: OPERATOR
Affiliation Address: 6859 DOWNEY AVE
Affiliation City: LONGBEACH
Affiliation State: CA
Affiliation Country: Not reported
Affiliation Zip: Not reported
Affiliation Phone: ,

Affiliation Type Desc: Owner/Operator
Entity Name: Lubeco Inc
Entity Title: Operator
Affiliation Address: 6859 Downey Ave
Affiliation City: Long Beach
Affiliation State: CA
Affiliation Country: Not reported
Affiliation Zip: 90805
Affiliation Phone: ,

Affiliation Type Desc: Parent Corporation
Entity Name: LUBECO INC
Entity Title: Not reported
Affiliation Address: Not reported
Affiliation City: Not reported
Affiliation State: Not reported
Affiliation Country: Not reported
Affiliation Zip: Not reported
Affiliation Phone: ,

Affiliation Type Desc: Document Preparer
Entity Name: Nicole Rossi-Standley
Entity Title: Not reported
Affiliation Address: Not reported
Affiliation City: Not reported
Affiliation State: Not reported
Affiliation Country: Not reported
Affiliation Zip: Not reported
Affiliation Phone: ,

Affiliation Type Desc: Environmental Contact
Entity Name: STEVEN ROSSI
Entity Title: ENVIRONMENTAL CONTACT
Affiliation Address: 6859 DOWNEY AVE
Affiliation City: LONGBEACH
Affiliation State: CA
Affiliation Country: Not reported
Affiliation Zip: Not reported
Affiliation Phone: ,

Map ID
 Direction
 Distance
 Elevation

MAP FINDINGS

Site

Database(s)

EDR ID Number
 EPA ID Number

LUBECO INC (Continued)

1000200998

Affiliation Type Desc: Legal Owner
 Entity Name: Steven Rossi
 Entity Title: Not reported
 Affiliation Address: 6859 Downey Avenue
 Affiliation City: Long Beach
 Affiliation State: CA
 Affiliation Country: United States
 Affiliation Zip: 90805
 Affiliation Phone: (562) 602-1791,

NON-CASE INFO:

Name: LUBECO INC
 Address: 6859 DOWNEY AVE
 City,State,Zip: LONG BEACH, CA 90805
 Global ID: T10000013501
 Case Type: Non-Case Information
 Status: Pending Review
 Status Date: 09/23/2019
 Lead Agency: LOS ANGELES RWQCB (REGION 4)
 Case Worker: EHW
 Local Agency: Not reported
 RB Case Number: Not reported
 Loc Case Number: Not reported
 File Location: Not reported
 Potential Contaminants of Concern: Not reported
 Potential Media Affected: Not reported
 Site History: Not reported
 Begin Date: 2019-09-23 00:00:00
 How Discovered: Not reported
 How Discovered Description: Not reported
 Stop Method: Not reported
 Stop Description: Not reported
 Latitude: 33.87993
 Longitude: -118.152
 Geotracker: http://geotracker.waterboards.ca.gov/profile_report.asp?global_id=T10000013501

224
North
1/2-1
0.981 mi.
5181 ft.

WEINER METALS INC
14350 S GARFIELD
PARAMOUNT, CA 90723

RCRA-SQG 1000313294
HIST UST CAD981569379
HAZNET
Notify 65
HWTS

Relative:
Higher
Actual:
75 ft.

RCRA-SQG:
 Date Form Received by Agency: 19960901
 Handler Name: WEINER METALS INC
 Handler Address: 14350 S GARFIELD
 Handler City,State,Zip: PARAMOUNT, CA 90723
 EPA ID: CAD981569379
 Contact Name: Not reported
 Contact Address: Not reported
 Contact City,State,Zip: Not reported
 Contact Telephone: Not reported
 Contact Fax: Not reported
 Contact Email: Not reported
 Contact Title: Not reported
 EPA Region: 09

Map ID
 Direction
 Distance
 Elevation

MAP FINDINGS

Site

Database(s)

EDR ID Number
 EPA ID Number

WEINER METALS INC (Continued)

1000313294

Land Type:	Not reported
Federal Waste Generator Description:	Small Quantity Generator
Non-Notifier:	Not reported
Biennial Report Cycle:	Not reported
Accessibility:	Not reported
Active Site Indicator:	Handler Activities
State District Owner:	CA
State District:	3
Mailing Address:	S GARFIELD
Mailing City,State,Zip:	PARAMOUNT, CA 90723
Owner Name:	COOKSON AMERICA
Owner Type:	Private
Operator Name:	NOT REQUIRED
Operator Type:	Private
Short-Term Generator Activity:	No
Importer Activity:	No
Mixed Waste Generator:	No
Transporter Activity:	No
Transfer Facility Activity:	No
Recycler Activity with Storage:	No
Small Quantity On-Site Burner Exemption:	No
Smelting Melting and Refining Furnace Exemption:	No
Underground Injection Control:	No
Off-Site Waste Receipt:	No
Universal Waste Indicator:	No
Universal Waste Destination Facility:	No
Federal Universal Waste:	No
Active Site Fed-Reg Treatment Storage and Disposal Facility:	Not reported
Active Site Converter Treatment storage and Disposal Facility:	Not reported
Active Site State-Reg Treatment Storage and Disposal Facility:	Not reported
Active Site State-Reg Handler:	---
Federal Facility Indicator:	Not reported
Hazardous Secondary Material Indicator:	NN
Sub-Part K Indicator:	Not reported
Commercial TSD Indicator:	No
Treatment Storage and Disposal Type:	Not reported
2018 GPRA Permit Baseline:	Not on the Baseline
2018 GPRA Renewals Baseline:	Not on the Baseline
Permit Renewals Workload Universe:	Not reported
Permit Workload Universe:	Not reported
Permit Progress Universe:	Not reported
Post-Closure Workload Universe:	Not reported
Closure Workload Universe:	Not reported
202 GPRA Corrective Action Baseline:	No
Corrective Action Workload Universe:	No
Subject to Corrective Action Universe:	No
Non-TSDs Where RCRA CA has Been Imposed Universe:	No
TSDs Potentially Subject to CA Under 3004 (u)/(v) Universe:	No
TSDs Only Subject to CA under Discretionary Auth Universe:	No
Corrective Action Priority Ranking:	No NCAPS ranking
Environmental Control Indicator:	No
Institutional Control Indicator:	No
Human Exposure Controls Indicator:	N/A
Groundwater Controls Indicator:	N/A
Operating TSD Universe:	Not reported
Full Enforcement Universe:	Not reported
Significant Non-Complier Universe:	No

Map ID
Direction
Distance
Elevation

MAP FINDINGS

Site

Database(s)

EDR ID Number
EPA ID Number

WEINER METALS INC (Continued)

1000313294

Unaddressed Significant Non-Complier Universe: No
Addressed Significant Non-Complier Universe: No
Significant Non-Complier With a Compliance Schedule Universe: No
Financial Assurance Required: Not reported
Handler Date of Last Change: 20000915
Recognized Trader-Importer: No
Recognized Trader-Exporter: No
Importer of Spent Lead Acid Batteries: No
Exporter of Spent Lead Acid Batteries: No
Recycler Activity Without Storage: Not reported
Manifest Broker: Not reported
Sub-Part P Indicator: No

Handler - Owner Operator:

Owner/Operator Indicator: Owner
Owner/Operator Name: COOKSON AMERICA
Legal Status: Private
Date Became Current: Not reported
Date Ended Current: Not reported
Owner/Operator Address: NOT REQUIRED
Owner/Operator City,State,Zip: NOT REQUIRED, ME 99999
Owner/Operator Telephone: 415-555-1212
Owner/Operator Telephone Ext: Not reported
Owner/Operator Fax: Not reported
Owner/Operator Email: Not reported

Owner/Operator Indicator: Operator
Owner/Operator Name: NOT REQUIRED
Legal Status: Private
Date Became Current: Not reported
Date Ended Current: Not reported
Owner/Operator Address: NOT REQUIRED
Owner/Operator City,State,Zip: NOT REQUIRED, ME 99999
Owner/Operator Telephone: 415-555-1212
Owner/Operator Telephone Ext: Not reported
Owner/Operator Fax: Not reported
Owner/Operator Email: Not reported

Historic Generators:

Receive Date: 19960901
Handler Name: WEINER METALS INC
Federal Waste Generator Description: Small Quantity Generator
State District Owner: CA
Large Quantity Handler of Universal Waste: No
Recognized Trader Importer: No
Recognized Trader Exporter: No
Spent Lead Acid Battery Importer: No
Spent Lead Acid Battery Exporter: No
Current Record: Yes
Non Storage Recycler Activity: Not reported
Electronic Manifest Broker: Not reported

Receive Date: 19900522
Handler Name: FEDERATED-WEINER METALS INC
Federal Waste Generator Description: Large Quantity Generator

Map ID
Direction
Distance
Elevation

MAP FINDINGS

Site

Database(s)

EDR ID Number
EPA ID Number

WEINER METALS INC (Continued)

1000313294

State District Owner:	Not reported
Large Quantity Handler of Universal Waste:	No
Recognized Trader Importer:	No
Recognized Trader Exporter:	No
Spent Lead Acid Battery Importer:	No
Spent Lead Acid Battery Exporter:	No
Current Record:	No
Non Storage Recycler Activity:	Not reported
Electronic Manifest Broker:	Not reported

List of NAICS Codes and Descriptions:

NAICS Code:	331492
NAICS Description:	SECONDARY SMELTING, REFINING, AND ALLOYING OF NONFERROUS METAL (EXCEPT COPPER AND ALUMINUM)

Facility Has Received Notices of Violations:

Violations:	No Violations Found
-------------	---------------------

Evaluation Action Summary:

Evaluations:	No Evaluations Found
--------------	----------------------

HIST UST:

Name:	WEINER METALS DIVISION WEINER
Address:	14350 GARFIELD AVE
City,State,Zip:	PARAMOUNT, CA 90723
File Number:	Not reported
URL:	Not reported
Region:	STATE
Facility ID:	00000017525
Facility Type:	Other
Other Type:	STEEL CO.
Contact Name:	SAM CHACON
Telephone:	2139792444
Owner Name:	WEINER STEEL CORPORATION
Owner Address:	14350 SOUTH GARFIELD AVENUE
Owner City,St,Zip:	PARAMOUNT, CA 90723
Total Tanks:	0008

Tank Num:	001
Container Num:	NO. 0
Year Installed:	1975
Tank Capacity:	00002000
Tank Used for:	PRODUCT
Type of Fuel:	REGULAR
Container Construction Thickness:	5/16"
Leak Detection:	Pressure Test

Tank Num:	002
Container Num:	NO. 1
Year Installed:	Not reported
Tank Capacity:	00015000
Tank Used for:	PRODUCT
Type of Fuel:	DIESEL
Container Construction Thickness:	5/16"

Map ID
Direction
Distance
Elevation

MAP FINDINGS

Site

Database(s)

EDR ID Number
EPA ID Number

WEINER METALS INC (Continued)

1000313294

Leak Detection:	Pressure Test
Tank Num:	003
Container Num:	NO. 2
Year Installed:	Not reported
Tank Capacity:	00015000
Tank Used for:	PRODUCT
Type of Fuel:	DIESEL
Container Construction Thickness:	5/16
Leak Detection:	Pressure Test
Tank Num:	004
Container Num:	NO. 3
Year Installed:	Not reported
Tank Capacity:	00015000
Tank Used for:	PRODUCT
Type of Fuel:	DIESEL
Container Construction Thickness:	5/16
Leak Detection:	Pressure Test
Tank Num:	005
Container Num:	NO. 4
Year Installed:	Not reported
Tank Capacity:	00015000
Tank Used for:	PRODUCT
Type of Fuel:	DIESEL
Container Construction Thickness:	5/16
Leak Detection:	Pressure Test
Tank Num:	006
Container Num:	NO. 5
Year Installed:	Not reported
Tank Capacity:	00015000
Tank Used for:	PRODUCT
Type of Fuel:	DIESEL
Container Construction Thickness:	5/16
Leak Detection:	Pressure Test
Tank Num:	007
Container Num:	NO. 6
Year Installed:	Not reported
Tank Capacity:	00015000
Tank Used for:	PRODUCT
Type of Fuel:	DIESEL
Container Construction Thickness:	5/16
Leak Detection:	Pressure Test
Tank Num:	008
Container Num:	NO. 7
Year Installed:	Not reported
Tank Capacity:	00020000
Tank Used for:	WASTE
Type of Fuel:	WASTE OIL
Container Construction Thickness:	5/16
Leak Detection:	Pressure Test

Map ID
Direction
Distance
Elevation

MAP FINDINGS

Site

Database(s)

EDR ID Number
EPA ID Number

WEINER METALS INC (Continued)

1000313294

HAZNET:

Name: WEINER METALS INC
Address: 14350 S GARFIELD
Address 2: Not reported
City, State, Zip: PARAMOUNT, CA 907230000
Contact: UNDELIVERABLE 93 FEE FORM
Telephone: --
Mailing Name: Not reported
Mailing Address: 14350 S GARFIELD

Year: 2002
Gepaid: CAD981569379
TSD EPA ID: CAD028409019
CA Waste Code: 133 - Aqueous solution with total organic residues 10 percent or more
Disposal Method: H01 - Transfer Station
Tons: 0.18765

Year: 2000
Gepaid: CAD981569379
TSD EPA ID: CAD028409019
CA Waste Code: 133 - Aqueous solution with total organic residues 10 percent or more
Disposal Method: T01 - Treatment, Tank
Tons: 0.1251

Year: 2000
Gepaid: CAD981569379
TSD EPA ID: CAD028409019
CA Waste Code: 133 - Aqueous solution with total organic residues 10 percent or more
Disposal Method: H01 - Transfer Station
Tons: 0.1251

Year: 1999
Gepaid: CAD981569379
TSD EPA ID: CAD000088252
CA Waste Code: 272 - Polymeric resin waste
Disposal Method: H01 - Transfer Station
Tons: 0.2

Year: 1998
Gepaid: CAD981569379
TSD EPA ID: CAD028409019
CA Waste Code: 221 - Waste oil and mixed oil
Disposal Method: T01 - Treatment, Tank
Tons: 2.793

Year: 1996
Gepaid: CAD981569379
TSD EPA ID: CAT080013352
CA Waste Code: 221 - Waste oil and mixed oil
Disposal Method: R01 - Recycler
Tons: 2.85

Year: 1995
Gepaid: CAD981569379
TSD EPA ID: CAT080013352
CA Waste Code: 221 - Waste oil and mixed oil
Disposal Method: R01 - Recycler

Map ID
Direction
Distance
Elevation

MAP FINDINGS

Site

Database(s)

EDR ID Number
EPA ID Number

WEINER METALS INC (Continued)

1000313294

Tons:	4.769
Year:	1993
Gepaid:	CAD981569379
TSD EPA ID:	UTG093012201
CA Waste Code:	611 - Contaminated soil from site clean-up
Disposal Method:	-
Tons:	38
Year:	1993
Gepaid:	CAD981569379
TSD EPA ID:	UTD093012201
CA Waste Code:	611 - Contaminated soil from site clean-up
Disposal Method:	-
Tons:	19
Year:	1993
Gepaid:	CAD981569379
TSD EPA ID:	Not reported
CA Waste Code:	611 - Contaminated soil from site clean-up
Disposal Method:	-
Tons:	19

[Click this hyperlink](#) while viewing on your computer to access 42 additional CA HAZNET: record(s) in the EDR Site Report.

Additional Info:

Year:	1993
Gen EPA ID:	CAD981569379
Shipment Date:	19930902
Creation Date:	9/11/1995 0:00:00
Receipt Date:	Not reported
Manifest ID:	92808556
Trans EPA ID:	TXD988052494
Trans Name:	Not reported
Trans 2 EPA ID:	Not reported
Trans 2 Name:	Not reported
TSD EPA ID:	UTC093012201
Trans Name:	Not reported
TSD EPA Alt EPA ID:	Not reported
TSD EPA Alt Name:	Not reported
Waste Code Description:	611 - Contaminated soil from site clean-ups
RCRA Code:	Not reported
Meth Code:	- Not reported
Quantity Tons:	19
Waste Quantity:	19
Quantity Unit:	T
Additional Code 1:	Not reported
Additional Code 2:	Not reported
Additional Code 3:	Not reported
Additional Code 4:	Not reported
Additional Code 5:	Not reported
Shipment Date:	19930902
Creation Date:	9/11/1995 0:00:00

Map ID
Direction
Distance
Elevation

MAP FINDINGS

Site

Database(s)

EDR ID Number
EPA ID Number

WEINER METALS INC (Continued)

1000313294

Receipt Date: Not reported
Manifest ID: 92808593
Trans EPA ID: TXD988052494
Trans Name: Not reported
Trans 2 EPA ID: Not reported
Trans 2 Name: Not reported
TSDF EPA ID: UTC093012201
Trans Name: Not reported
TSDF Alt EPA ID: Not reported
TSDF Alt Name: Not reported
Waste Code Description: 611 - Contaminated soil from site clean-ups
RCRA Code: Not reported
Meth Code: - Not reported
Quantity Tons: 19
Waste Quantity: 19
Quantity Unit: T
Additional Code 1: Not reported
Additional Code 2: Not reported
Additional Code 3: Not reported
Additional Code 4: Not reported
Additional Code 5: Not reported

Shipment Date: 19930902
Creation Date: 9/11/1995 0:00:00
Receipt Date: Not reported
Manifest ID: 92808597
Trans EPA ID: TXD988052494
Trans Name: Not reported
Trans 2 EPA ID: Not reported
Trans 2 Name: Not reported
TSDF EPA ID: UTC093012201
Trans Name: Not reported
TSDF Alt EPA ID: Not reported
TSDF Alt Name: Not reported
Waste Code Description: 611 - Contaminated soil from site clean-ups
RCRA Code: Not reported
Meth Code: - Not reported
Quantity Tons: 19
Waste Quantity: 19
Quantity Unit: T
Additional Code 1: Not reported
Additional Code 2: Not reported
Additional Code 3: Not reported
Additional Code 4: Not reported
Additional Code 5: Not reported

Shipment Date: 19930902
Creation Date: 9/11/1995 0:00:00
Receipt Date: Not reported
Manifest ID: 92832800
Trans EPA ID: TXD988052494
Trans Name: Not reported
Trans 2 EPA ID: Not reported
Trans 2 Name: Not reported
TSDF EPA ID: UTC093012201
Trans Name: Not reported
TSDF Alt EPA ID: Not reported

Map ID
Direction
Distance
Elevation

MAP FINDINGS

Site

Database(s)

EDR ID Number
EPA ID Number

WEINER METALS INC (Continued)

1000313294

TSDF Alt Name: Not reported
Waste Code Description: 611 - Contaminated soil from site clean-ups
RCRA Code: Not reported
Meth Code: - Not reported
Quantity Tons: 19
Waste Quantity: 19
Quantity Unit: T
Additional Code 1: Not reported
Additional Code 2: Not reported
Additional Code 3: Not reported
Additional Code 4: Not reported
Additional Code 5: Not reported

Shipment Date: 19930902
Creation Date: 9/11/1995 0:00:00
Receipt Date: Not reported
Manifest ID: 92808599
Trans EPA ID: TXD988052494
Trans Name: Not reported
Trans 2 EPA ID: Not reported
Trans 2 Name: Not reported
TSDF EPA ID: UTC093012201
Trans Name: Not reported
TSDF Alt EPA ID: Not reported
TSDF Alt Name: Not reported
Waste Code Description: 611 - Contaminated soil from site clean-ups
RCRA Code: Not reported
Meth Code: - Not reported
Quantity Tons: 19
Waste Quantity: 19
Quantity Unit: T
Additional Code 1: Not reported
Additional Code 2: Not reported
Additional Code 3: Not reported
Additional Code 4: Not reported
Additional Code 5: Not reported

Shipment Date: 19930902
Creation Date: 9/11/1995 0:00:00
Receipt Date: Not reported
Manifest ID: 92808598
Trans EPA ID: TXD988052494
Trans Name: Not reported
Trans 2 EPA ID: Not reported
Trans 2 Name: Not reported
TSDF EPA ID: UTC093012201
Trans Name: Not reported
TSDF Alt EPA ID: Not reported
TSDF Alt Name: Not reported
Waste Code Description: 611 - Contaminated soil from site clean-ups
RCRA Code: Not reported
Meth Code: - Not reported
Quantity Tons: 19
Waste Quantity: 19
Quantity Unit: T
Additional Code 1: Not reported
Additional Code 2: Not reported

Map ID
Direction
Distance
Elevation

MAP FINDINGS

Site

Database(s)

EDR ID Number
EPA ID Number

WEINER METALS INC (Continued)

1000313294

Additional Code 3:	Not reported
Additional Code 4:	Not reported
Additional Code 5:	Not reported
Shipment Date:	19930826
Creation Date:	9/11/1995 0:00:00
Receipt Date:	19930826
Manifest ID:	92832811
Trans EPA ID:	TXD988052494
Trans Name:	Not reported
Trans 2 EPA ID:	NED001792910
Trans 2 Name:	Not reported
TSDF EPA ID:	UTC093012201
Trans Name:	Not reported
TSDF Alt EPA ID:	Not reported
TSDF Alt Name:	Not reported
Waste Code Description:	611 - Contaminated soil from site clean-ups
RCRA Code:	Not reported
Meth Code:	- Not reported
Quantity Tons:	19
Waste Quantity:	19
Quantity Unit:	T
Additional Code 1:	Not reported
Additional Code 2:	Not reported
Additional Code 3:	Not reported
Additional Code 4:	Not reported
Additional Code 5:	Not reported
Shipment Date:	19930824
Creation Date:	9/12/1995 0:00:00
Receipt Date:	19930831
Manifest ID:	92832805
Trans EPA ID:	TXD988052494
Trans Name:	Not reported
Trans 2 EPA ID:	NED001792910
Trans 2 Name:	Not reported
TSDF EPA ID:	UTC093012201
Trans Name:	Not reported
TSDF Alt EPA ID:	Not reported
TSDF Alt Name:	Not reported
Waste Code Description:	611 - Contaminated soil from site clean-ups
RCRA Code:	Not reported
Meth Code:	- Not reported
Quantity Tons:	19
Waste Quantity:	19
Quantity Unit:	T
Additional Code 1:	Not reported
Additional Code 2:	Not reported
Additional Code 3:	Not reported
Additional Code 4:	Not reported
Additional Code 5:	Not reported
Shipment Date:	19930824
Creation Date:	9/12/1995 0:00:00
Receipt Date:	19930831
Manifest ID:	92808599
Trans EPA ID:	TXD988052494

Map ID
Direction
Distance
Elevation

MAP FINDINGS

Site

Database(s)

EDR ID Number
EPA ID Number

WEINER METALS INC (Continued)

1000313294

Trans Name: Not reported
Trans 2 EPA ID: NED001792910
Trans 2 Name: Not reported
TSDf EPA ID: UTC093012201
Trans Name: Not reported
TSDf Alt EPA ID: Not reported
TSDf Alt Name: Not reported
Waste Code Description: 611 - Contaminated soil from site clean-ups
RCRA Code: Not reported
Meth Code: - Not reported
Quantity Tons: 19
Waste Quantity: 19
Quantity Unit: T
Additional Code 1: Not reported
Additional Code 2: Not reported
Additional Code 3: Not reported
Additional Code 4: Not reported
Additional Code 5: Not reported

Shipment Date: 19930824
Creation Date: 9/12/1995 0:00:00
Receipt Date: 19930831
Manifest ID: 92832800
Trans EPA ID: TXD988052494
Trans Name: Not reported
Trans 2 EPA ID: NED001792910
Trans 2 Name: Not reported
TSDf EPA ID: UTC093012201
Trans Name: Not reported
TSDf Alt EPA ID: Not reported
TSDf Alt Name: Not reported
Waste Code Description: 611 - Contaminated soil from site clean-ups
RCRA Code: Not reported
Meth Code: - Not reported
Quantity Tons: 19
Waste Quantity: 19
Quantity Unit: T
Additional Code 1: Not reported
Additional Code 2: Not reported
Additional Code 3: Not reported
Additional Code 4: Not reported
Additional Code 5: Not reported

Additional Info:

Year: 1999
Gen EPA ID: CAD981569379

Shipment Date: 19990325
Creation Date: 5/17/1999 0:00:00
Receipt Date: 19990325
Manifest ID: 95016317
Trans EPA ID: CAR000037234
Trans Name: Not reported
Trans 2 EPA ID: Not reported
Trans 2 Name: Not reported
TSDf EPA ID: CAD000088252
Trans Name: Not reported

Map ID
Direction
Distance
Elevation

MAP FINDINGS

Site

Database(s)

EDR ID Number
EPA ID Number

WEINER METALS INC (Continued)

1000313294

TSDf Alt EPA ID:	Not reported
TSDf Alt Name:	Not reported
Waste Code Description:	272 - Polymeric resin waste
RCRA Code:	Not reported
Meth Code:	H01 - Transfer Station
Quantity Tons:	0.2
Waste Quantity:	400
Quantity Unit:	P
Additional Code 1:	Not reported
Additional Code 2:	Not reported
Additional Code 3:	Not reported
Additional Code 4:	Not reported
Additional Code 5:	Not reported
Additional Info:	
Year:	1995
Gen EPA ID:	CAD981569379
Shipment Date:	19950210
Creation Date:	3/28/1996 0:00:00
Receipt Date:	19950210
Manifest ID:	95021181
Trans EPA ID:	CAD980883177
Trans Name:	Not reported
Trans 2 EPA ID:	Not reported
Trans 2 Name:	Not reported
TSDf EPA ID:	CAT080013352
Trans Name:	Not reported
TSDf Alt EPA ID:	Not reported
TSDf Alt Name:	Not reported
Waste Code Description:	221 - Waste oil and mixed oil
RCRA Code:	D018
Meth Code:	R01 - Recycler
Quantity Tons:	4.769
Waste Quantity:	1255
Quantity Unit:	G
Additional Code 1:	Not reported
Additional Code 2:	Not reported
Additional Code 3:	Not reported
Additional Code 4:	Not reported
Additional Code 5:	Not reported
Additional Info:	
Year:	2002
Gen EPA ID:	CAD981569379
Shipment Date:	20020129
Creation Date:	6/7/2002 18:30:54
Receipt Date:	20020207
Manifest ID:	20847148
Trans EPA ID:	CAD982440364
Trans Name:	Not reported
Trans 2 EPA ID:	Not reported
Trans 2 Name:	Not reported
TSDf EPA ID:	CAD028409019
Trans Name:	Not reported

Map ID
Direction
Distance
Elevation

MAP FINDINGS

Site

Database(s)

EDR ID Number
EPA ID Number

WEINER METALS INC (Continued)

1000313294

TSDf Alt EPA ID:	Not reported
TSDf Alt Name:	Not reported
Waste Code Description:	133 - Aqueous solution with 10% or more total organic residues
RCRA Code:	Not reported
Meth Code:	H01 - Transfer Station
Quantity Tons:	0.18765
Waste Quantity:	45
Quantity Unit:	G
Additional Code 1:	Not reported
Additional Code 2:	Not reported
Additional Code 3:	Not reported
Additional Code 4:	Not reported
Additional Code 5:	Not reported
Additional Info:	
Year:	1998
Gen EPA ID:	CAD981569379
Shipment Date: 19980122	
Creation Date: 3/31/1998 0:00:00	
Receipt Date: 19980122	
Manifest ID: 95904307	
Trans EPA ID: CA0000206599	
Trans Name: Not reported	
Trans 2 EPA ID: Not reported	
Trans 2 Name: Not reported	
TSDf EPA ID: CAD028409019	
Trans Name: Not reported	
TSDf Alt EPA ID: Not reported	
TSDf Alt Name: Not reported	
Waste Code Description: 221 - Waste oil and mixed oil	
RCRA Code: Not reported	
Meth Code: T01 - Treatment, Tank	
Quantity Tons: 2.793	
Waste Quantity: 735	
Quantity Unit: G	
Additional Code 1: Not reported	
Additional Code 2: Not reported	
Additional Code 3: Not reported	
Additional Code 4: Not reported	
Additional Code 5: Not reported	
Additional Info:	
Year:	2000
Gen EPA ID:	CAD981569379
Shipment Date: 20001228	
Creation Date: 3/22/2001 0:00:00	
Receipt Date: 20001228	
Manifest ID: 99742343	
Trans EPA ID: CAR000037234	
Trans Name: Not reported	
Trans 2 EPA ID: Not reported	
Trans 2 Name: Not reported	
TSDf EPA ID: CAD028409019	
Trans Name: Not reported	

Map ID
Direction
Distance
Elevation

MAP FINDINGS

Site

Database(s)

EDR ID Number
EPA ID Number

WEINER METALS INC (Continued)

1000313294

TSDF Alt EPA ID: CAD028409019
TSDF Alt Name: Not reported
Waste Code Description: 133 - Aqueous solution with 10% or more total organic residues
RCRA Code: Not reported
Meth Code: H01 - Transfer Station
Quantity Tons: 0.1251
Waste Quantity: 30
Quantity Unit: G
Additional Code 1: Not reported
Additional Code 2: Not reported
Additional Code 3: Not reported
Additional Code 4: Not reported
Additional Code 5: Not reported

Shipment Date: 20000313
Creation Date: 5/17/2000 0:00:00
Receipt Date: 20000313
Manifest ID: 99742068
Trans EPA ID: CAR000037234
Trans Name: Not reported
Trans 2 EPA ID: Not reported
Trans 2 Name: Not reported
TSDF EPA ID: CAD028409019
Trans Name: Not reported
TSDF Alt EPA ID: Not reported
TSDF Alt Name: Not reported
Waste Code Description: 133 - Aqueous solution with 10% or more total organic residues
RCRA Code: Not reported
Meth Code: T01 - Treatment, Tank
Quantity Tons: 0.1251
Waste Quantity: 30
Quantity Unit: G
Additional Code 1: Not reported
Additional Code 2: Not reported
Additional Code 3: Not reported
Additional Code 4: Not reported
Additional Code 5: Not reported

Additional Info:

Year: 1996
Gen EPA ID: CAD981569379

Shipment Date: 19960614
Creation Date: 5/30/1997 0:00:00
Receipt Date: 19960614
Manifest ID: 96157302
Trans EPA ID: CAD981376213
Trans Name: Not reported
Trans 2 EPA ID: Not reported
Trans 2 Name: Not reported
TSDF EPA ID: CAT080013352
Trans Name: Not reported
TSDF Alt EPA ID: Not reported
TSDF Alt Name: Not reported
Waste Code Description: 221 - Waste oil and mixed oil
RCRA Code: Not reported
Meth Code: R01 - Recycler

Map ID
Direction
Distance
Elevation

MAP FINDINGS

Site

Database(s)

EDR ID Number
EPA ID Number

WEINER METALS INC (Continued)

1000313294

Quantity Tons: 2.85
Waste Quantity: 750
Quantity Unit: G
Additional Code 1: Not reported
Additional Code 2: Not reported
Additional Code 3: Not reported
Additional Code 4: Not reported
Additional Code 5: Not reported

NOTIFY 65:

Name: WEINER METALS
Address: 14350 SO. GARFIELD
City,State,Zip: PARAMOUNT, CA 90723-3413
Date Reported: Not reported
Staff Initials: Not reported
Board File Number: Not reported
Facility Type: Not reported
Discharge Date: Not reported
Issue Date: Not reported
Incident Description: Not reported
Global ID: Not reported
Status: Not reported

HWTS:

Name: WEINER METALS INC
Address: 14350 S GARFIELD
Address 2: Not reported
City,State,Zip: PARAMOUNT, CA 907230000
EPA ID: CAD981569379
Inactive Date: 06/30/2003
Create Date: 04/10/1987
Last Act Date: 10/21/2003
Mailing Name: Not reported
Mailing Address: 14350 S GARFIELD
Mailing Address 2: Not reported
Mailing City,State,Zip: PARAMOUNT, CA 907230000
Owner Name: --
Owner Address: --
Owner Address 2: Not reported
Owner City,State,Zip: --, 99 --
Contact Name: UNDELIVERABLE 93 FEE FORM
Contact Address: INACT PER NONDEL 00VQ - CR
Contact Address 2: Not reported
City,State,Zip: --, 99 --

Count: 5 records.

ORPHAN SUMMARY

City	EDR ID	Site Name	Site Address	Zip	Database(s)
LONG BEACH	S127035032	SFPP, LP-PARAMOUNT AND ARTESIA	PARAMOUNT BOULEVARD AND ARTESI	90805	CPS-SLIC
LONG BEACH	S127035031	PACIFIC PIPELINE SYSTEM-PARAMOUNT	PARAMOUNT BOULEVARD AND ARTESI	90805	CPS-SLIC
LONG BEACH	S126983425	LONG BEACH CITY LANDFILL	PARAMOUNT & SOUTH STREET, LONG	90805	SWF/LF
PARAMOUNT	S106387146	LOS ANGELES RIVER IMPROVEMENT PROJ	5900 ALONDRA	90221	CPS-SLIC
PARAMOUNT	S125952678	CRIMSON PIPELINE LLC, CITY OF PARA	INTERSECTION OF DOWNEY AVE AND	90723	CPS-SLIC

GOVERNMENT RECORDS SEARCHED / DATA CURRENCY TRACKING

To maintain currency of the following federal and state databases, EDR contacts the appropriate governmental agency on a monthly or quarterly basis, as required.

Number of Days to Update: Provides confirmation that EDR is reporting records that have been updated within 90 days from the date the government agency made the information available to the public.

STANDARD ENVIRONMENTAL RECORDS

Lists of Federal NPL (Superfund) sites

NPL: National Priority List

National Priorities List (Superfund). The NPL is a subset of CERCLIS and identifies over 1,200 sites for priority cleanup under the Superfund Program. NPL sites may encompass relatively large areas. As such, EDR provides polygon coverage for over 1,000 NPL site boundaries produced by EPA's Environmental Photographic Interpretation Center (EPIC) and regional EPA offices.

Date of Government Version: 10/20/2021	Source: EPA
Date Data Arrived at EDR: 11/05/2021	Telephone: N/A
Date Made Active in Reports: 11/29/2021	Last EDR Contact: 01/13/2022
Number of Days to Update: 24	Next Scheduled EDR Contact: 04/11/2022
	Data Release Frequency: Quarterly

NPL Site Boundaries

Sources:

EPA's Environmental Photographic Interpretation Center (EPIC)
Telephone: 202-564-7333

EPA Region 1
Telephone 617-918-1143

EPA Region 6
Telephone: 214-655-6659

EPA Region 3
Telephone 215-814-5418

EPA Region 7
Telephone: 913-551-7247

EPA Region 4
Telephone 404-562-8033

EPA Region 8
Telephone: 303-312-6774

EPA Region 5
Telephone 312-886-6686

EPA Region 9
Telephone: 415-947-4246

EPA Region 10
Telephone 206-553-8665

Proposed NPL: Proposed National Priority List Sites

A site that has been proposed for listing on the National Priorities List through the issuance of a proposed rule in the Federal Register. EPA then accepts public comments on the site, responds to the comments, and places on the NPL those sites that continue to meet the requirements for listing.

Date of Government Version: 10/20/2021	Source: EPA
Date Data Arrived at EDR: 11/05/2021	Telephone: N/A
Date Made Active in Reports: 11/29/2021	Last EDR Contact: 01/13/2022
Number of Days to Update: 24	Next Scheduled EDR Contact: 04/11/2022
	Data Release Frequency: Quarterly

NPL LIENS: Federal Superfund Liens

Federal Superfund Liens. Under the authority granted the USEPA by CERCLA of 1980, the USEPA has the authority to file liens against real property in order to recover remedial action expenditures or when the property owner received notification of potential liability. USEPA compiles a listing of filed notices of Superfund Liens.

GOVERNMENT RECORDS SEARCHED / DATA CURRENCY TRACKING

Date of Government Version: 10/15/1991
Date Data Arrived at EDR: 02/02/1994
Date Made Active in Reports: 03/30/1994
Number of Days to Update: 56

Source: EPA
Telephone: 202-564-4267
Last EDR Contact: 08/15/2011
Next Scheduled EDR Contact: 11/28/2011
Data Release Frequency: No Update Planned

Lists of Federal Delisted NPL sites

Delisted NPL: National Priority List Deletions

The National Oil and Hazardous Substances Pollution Contingency Plan (NCP) establishes the criteria that the EPA uses to delete sites from the NPL. In accordance with 40 CFR 300.425.(e), sites may be deleted from the NPL where no further response is appropriate.

Date of Government Version: 10/20/2021
Date Data Arrived at EDR: 11/05/2021
Date Made Active in Reports: 11/29/2021
Number of Days to Update: 24

Source: EPA
Telephone: N/A
Last EDR Contact: 01/13/2022
Next Scheduled EDR Contact: 04/11/2022
Data Release Frequency: Quarterly

Lists of Federal sites subject to CERCLA removals and CERCLA orders

FEDERAL FACILITY: Federal Facility Site Information listing

A listing of National Priority List (NPL) and Base Realignment and Closure (BRAC) sites found in the Comprehensive Environmental Response, Compensation and Liability Information System (CERCLIS) Database where EPA Federal Facilities Restoration and Reuse Office is involved in cleanup activities.

Date of Government Version: 05/25/2021
Date Data Arrived at EDR: 06/24/2021
Date Made Active in Reports: 09/20/2021
Number of Days to Update: 88

Source: Environmental Protection Agency
Telephone: 703-603-8704
Last EDR Contact: 12/29/2021
Next Scheduled EDR Contact: 04/11/2022
Data Release Frequency: Varies

SEMS: Superfund Enterprise Management System

SEMS (Superfund Enterprise Management System) tracks hazardous waste sites, potentially hazardous waste sites, and remedial activities performed in support of EPA's Superfund Program across the United States. The list was formerly known as CERCLIS, renamed to SEMS by the EPA in 2015. The list contains data on potentially hazardous waste sites that have been reported to the USEPA by states, municipalities, private companies and private persons, pursuant to Section 103 of the Comprehensive Environmental Response, Compensation, and Liability Act (CERCLA). This dataset also contains sites which are either proposed to or on the National Priorities List (NPL) and the sites which are in the screening and assessment phase for possible inclusion on the NPL.

Date of Government Version: 10/20/2021
Date Data Arrived at EDR: 11/05/2021
Date Made Active in Reports: 11/29/2021
Number of Days to Update: 24

Source: EPA
Telephone: 800-424-9346
Last EDR Contact: 01/13/2022
Next Scheduled EDR Contact: 04/25/2022
Data Release Frequency: Quarterly

Lists of Federal CERCLA sites with NFRAP

SEMS-ARCHIVE: Superfund Enterprise Management System Archive

GOVERNMENT RECORDS SEARCHED / DATA CURRENCY TRACKING

SEMS-ARCHIVE (Superfund Enterprise Management System Archive) tracks sites that have no further interest under the Federal Superfund Program based on available information. The list was formerly known as the CERCLIS-NFRAP, renamed to SEMS ARCHIVE by the EPA in 2015. EPA may perform a minimal level of assessment work at a site while it is archived if site conditions change and/or new information becomes available. Archived sites have been removed and archived from the inventory of SEMS sites. Archived status indicates that, to the best of EPA's knowledge, assessment at a site has been completed and that EPA has determined no further steps will be taken to list the site on the National Priorities List (NPL), unless information indicates this decision was not appropriate or other considerations require a recommendation for listing at a later time. The decision does not necessarily mean that there is no hazard associated with a given site; it only means that, based upon available information, the location is not judged to be potential NPL site.

Date of Government Version: 10/20/2021	Source: EPA
Date Data Arrived at EDR: 11/05/2021	Telephone: 800-424-9346
Date Made Active in Reports: 11/29/2021	Last EDR Contact: 01/13/2022
Number of Days to Update: 24	Next Scheduled EDR Contact: 04/25/2022
	Data Release Frequency: Quarterly

Lists of Federal RCRA facilities undergoing Corrective Action

CORRACTS: Corrective Action Report

CORRACTS identifies hazardous waste handlers with RCRA corrective action activity.

Date of Government Version: 09/13/2021	Source: EPA
Date Data Arrived at EDR: 09/15/2021	Telephone: 800-424-9346
Date Made Active in Reports: 10/12/2021	Last EDR Contact: 12/17/2021
Number of Days to Update: 27	Next Scheduled EDR Contact: 04/04/2022
	Data Release Frequency: Quarterly

Lists of Federal RCRA TSD facilities

RCRA-TSDF: RCRA - Treatment, Storage and Disposal

RCRAInfo is EPA's comprehensive information system, providing access to data supporting the Resource Conservation and Recovery Act (RCRA) of 1976 and the Hazardous and Solid Waste Amendments (HSWA) of 1984. The database includes selective information on sites which generate, transport, store, treat and/or dispose of hazardous waste as defined by the Resource Conservation and Recovery Act (RCRA). Transporters are individuals or entities that move hazardous waste from the generator offsite to a facility that can recycle, treat, store, or dispose of the waste. TSDFs treat, store, or dispose of the waste.

Date of Government Version: 09/13/2021	Source: Environmental Protection Agency
Date Data Arrived at EDR: 09/15/2021	Telephone: (415) 495-8895
Date Made Active in Reports: 10/12/2021	Last EDR Contact: 12/17/2021
Number of Days to Update: 27	Next Scheduled EDR Contact: 04/04/2022
	Data Release Frequency: Quarterly

Lists of Federal RCRA generators

RCRA-LQG: RCRA - Large Quantity Generators

RCRAInfo is EPA's comprehensive information system, providing access to data supporting the Resource Conservation and Recovery Act (RCRA) of 1976 and the Hazardous and Solid Waste Amendments (HSWA) of 1984. The database includes selective information on sites which generate, transport, store, treat and/or dispose of hazardous waste as defined by the Resource Conservation and Recovery Act (RCRA). Large quantity generators (LQGs) generate over 1,000 kilograms (kg) of hazardous waste, or over 1 kg of acutely hazardous waste per month.

Date of Government Version: 09/13/2021	Source: Environmental Protection Agency
Date Data Arrived at EDR: 09/15/2021	Telephone: (415) 495-8895
Date Made Active in Reports: 10/12/2021	Last EDR Contact: 12/17/2021
Number of Days to Update: 27	Next Scheduled EDR Contact: 04/04/2022
	Data Release Frequency: Quarterly

GOVERNMENT RECORDS SEARCHED / DATA CURRENCY TRACKING

RCRA-SQG: RCRA - Small Quantity Generators

RCRAInfo is EPA's comprehensive information system, providing access to data supporting the Resource Conservation and Recovery Act (RCRA) of 1976 and the Hazardous and Solid Waste Amendments (HSWA) of 1984. The database includes selective information on sites which generate, transport, store, treat and/or dispose of hazardous waste as defined by the Resource Conservation and Recovery Act (RCRA). Small quantity generators (SQGs) generate between 100 kg and 1,000 kg of hazardous waste per month.

Date of Government Version: 09/13/2021	Source: Environmental Protection Agency
Date Data Arrived at EDR: 09/15/2021	Telephone: (415) 495-8895
Date Made Active in Reports: 10/12/2021	Last EDR Contact: 12/17/2021
Number of Days to Update: 27	Next Scheduled EDR Contact: 04/04/2022
	Data Release Frequency: Quarterly

RCRA-VSQG: RCRA - Very Small Quantity Generators (Formerly Conditionally Exempt Small Quantity Generators)

RCRAInfo is EPA's comprehensive information system, providing access to data supporting the Resource Conservation and Recovery Act (RCRA) of 1976 and the Hazardous and Solid Waste Amendments (HSWA) of 1984. The database includes selective information on sites which generate, transport, store, treat and/or dispose of hazardous waste as defined by the Resource Conservation and Recovery Act (RCRA). Very small quantity generators (VSQGs) generate less than 100 kg of hazardous waste, or less than 1 kg of acutely hazardous waste per month.

Date of Government Version: 09/13/2021	Source: Environmental Protection Agency
Date Data Arrived at EDR: 09/15/2021	Telephone: (415) 495-8895
Date Made Active in Reports: 10/12/2021	Last EDR Contact: 12/17/2021
Number of Days to Update: 27	Next Scheduled EDR Contact: 04/04/2022
	Data Release Frequency: Quarterly

Federal institutional controls / engineering controls registries

LUCIS: Land Use Control Information System

LUCIS contains records of land use control information pertaining to the former Navy Base Realignment and Closure properties.

Date of Government Version: 07/12/2021	Source: Department of the Navy
Date Data Arrived at EDR: 08/06/2021	Telephone: 843-820-7326
Date Made Active in Reports: 10/22/2021	Last EDR Contact: 11/08/2021
Number of Days to Update: 77	Next Scheduled EDR Contact: 02/21/2022
	Data Release Frequency: Varies

US ENG CONTROLS: Engineering Controls Sites List

A listing of sites with engineering controls in place. Engineering controls include various forms of caps, building foundations, liners, and treatment methods to create pathway elimination for regulated substances to enter environmental media or effect human health.

Date of Government Version: 08/23/2021	Source: Environmental Protection Agency
Date Data Arrived at EDR: 08/23/2021	Telephone: 703-603-0695
Date Made Active in Reports: 11/12/2021	Last EDR Contact: 11/18/2021
Number of Days to Update: 81	Next Scheduled EDR Contact: 03/06/2022
	Data Release Frequency: Varies

US INST CONTROLS: Institutional Controls Sites List

A listing of sites with institutional controls in place. Institutional controls include administrative measures, such as groundwater use restrictions, construction restrictions, property use restrictions, and post remediation care requirements intended to prevent exposure to contaminants remaining on site. Deed restrictions are generally required as part of the institutional controls.

Date of Government Version: 08/23/2021	Source: Environmental Protection Agency
Date Data Arrived at EDR: 08/23/2021	Telephone: 703-603-0695
Date Made Active in Reports: 11/12/2021	Last EDR Contact: 11/19/2021
Number of Days to Update: 81	Next Scheduled EDR Contact: 03/07/2022
	Data Release Frequency: Varies

GOVERNMENT RECORDS SEARCHED / DATA CURRENCY TRACKING

Federal ERNS list

ERNS: Emergency Response Notification System

Emergency Response Notification System. ERNS records and stores information on reported releases of oil and hazardous substances.

Date of Government Version: 09/13/2021

Source: National Response Center, United States Coast Guard

Date Data Arrived at EDR: 09/21/2021

Telephone: 202-267-2180

Date Made Active in Reports: 12/15/2021

Last EDR Contact: 12/16/2021

Number of Days to Update: 85

Next Scheduled EDR Contact: 04/04/2022

Data Release Frequency: Quarterly

Lists of state- and tribal (Superfund) equivalent sites

RESPONSE: State Response Sites

Identifies confirmed release sites where DTSC is involved in remediation, either in a lead or oversight capacity. These confirmed release sites are generally high-priority and high potential risk.

Date of Government Version: 10/25/2021

Source: Department of Toxic Substances Control

Date Data Arrived at EDR: 10/26/2021

Telephone: 916-323-3400

Date Made Active in Reports: 01/14/2022

Last EDR Contact: 01/25/2022

Number of Days to Update: 80

Next Scheduled EDR Contact: 05/09/2022

Data Release Frequency: Quarterly

Lists of state- and tribal hazardous waste facilities

ENVIROSTOR: EnviroStor Database

The Department of Toxic Substances Control's (DTSC's) Site Mitigation and Brownfields Reuse Program's (SMBRP's) EnviroStor database identifies sites that have known contamination or sites for which there may be reasons to investigate further. The database includes the following site types: Federal Superfund sites (National Priorities List (NPL)); State Response, including Military Facilities and State Superfund; Voluntary Cleanup; and School sites. EnviroStor provides similar information to the information that was available in CalSites, and provides additional site information, including, but not limited to, identification of formerly-contaminated properties that have been released for reuse, properties where environmental deed restrictions have been recorded to prevent inappropriate land uses, and risk characterization information that is used to assess potential impacts to public health and the environment at contaminated sites.

Date of Government Version: 10/25/2021

Source: Department of Toxic Substances Control

Date Data Arrived at EDR: 10/26/2021

Telephone: 916-323-3400

Date Made Active in Reports: 01/14/2022

Last EDR Contact: 01/25/2022

Number of Days to Update: 80

Next Scheduled EDR Contact: 05/09/2022

Data Release Frequency: Quarterly

Lists of state and tribal landfills and solid waste disposal facilities

SWF/LF (SWIS): Solid Waste Information System

Active, Closed and Inactive Landfills. SWF/LF records typically contain an inventory of solid waste disposal facilities or landfills. These may be active or inactive facilities or open dumps that failed to meet RCRA Section 4004 criteria for solid waste landfills or disposal sites.

Date of Government Version: 11/08/2021

Source: Department of Resources Recycling and Recovery

Date Data Arrived at EDR: 11/09/2021

Telephone: 916-341-6320

Date Made Active in Reports: 01/28/2022

Last EDR Contact: 11/09/2021

Number of Days to Update: 80

Next Scheduled EDR Contact: 02/21/2022

Data Release Frequency: Quarterly

Lists of state and tribal leaking storage tanks

GOVERNMENT RECORDS SEARCHED / DATA CURRENCY TRACKING

LUST REG 9: Leaking Underground Storage Tank Report

Orange, Riverside, San Diego counties. For more current information, please refer to the State Water Resources Control Board's LUST database.

Date of Government Version: 03/01/2001
Date Data Arrived at EDR: 04/23/2001
Date Made Active in Reports: 05/21/2001
Number of Days to Update: 28

Source: California Regional Water Quality Control Board San Diego Region (9)
Telephone: 858-637-5595
Last EDR Contact: 09/26/2011
Next Scheduled EDR Contact: 01/09/2012
Data Release Frequency: No Update Planned

LUST REG 4: Underground Storage Tank Leak List

Los Angeles, Ventura counties. For more current information, please refer to the State Water Resources Control Board's LUST database.

Date of Government Version: 09/07/2004
Date Data Arrived at EDR: 09/07/2004
Date Made Active in Reports: 10/12/2004
Number of Days to Update: 35

Source: California Regional Water Quality Control Board Los Angeles Region (4)
Telephone: 213-576-6710
Last EDR Contact: 09/06/2011
Next Scheduled EDR Contact: 12/19/2011
Data Release Frequency: No Update Planned

LUST REG 5: Leaking Underground Storage Tank Database

Leaking Underground Storage Tank locations. Alameda, Alpine, Amador, Butte, Colusa, Contra Costa, Calveras, El Dorado, Fresno, Glenn, Kern, Kings, Lake, Lassen, Madera, Mariposa, Merced, Modoc, Napa, Nevada, Placer, Plumas, Sacramento, San Joaquin, Shasta, Solano, Stanislaus, Sutter, Tehama, Tulare, Tuolumne, Yolo, Yuba counties.

Date of Government Version: 07/01/2008
Date Data Arrived at EDR: 07/22/2008
Date Made Active in Reports: 07/31/2008
Number of Days to Update: 9

Source: California Regional Water Quality Control Board Central Valley Region (5)
Telephone: 916-464-4834
Last EDR Contact: 07/01/2011
Next Scheduled EDR Contact: 10/17/2011
Data Release Frequency: No Update Planned

LUST REG 7: Leaking Underground Storage Tank Case Listing

Leaking Underground Storage Tank locations. Imperial, Riverside, San Diego, Santa Barbara counties.

Date of Government Version: 02/26/2004
Date Data Arrived at EDR: 02/26/2004
Date Made Active in Reports: 03/24/2004
Number of Days to Update: 27

Source: California Regional Water Quality Control Board Colorado River Basin Region (7)
Telephone: 760-776-8943
Last EDR Contact: 08/01/2011
Next Scheduled EDR Contact: 11/14/2011
Data Release Frequency: No Update Planned

LUST REG 8: Leaking Underground Storage Tanks

California Regional Water Quality Control Board Santa Ana Region (8). For more current information, please refer to the State Water Resources Control Board's LUST database.

Date of Government Version: 02/14/2005
Date Data Arrived at EDR: 02/15/2005
Date Made Active in Reports: 03/28/2005
Number of Days to Update: 41

Source: California Regional Water Quality Control Board Santa Ana Region (8)
Telephone: 909-782-4496
Last EDR Contact: 08/15/2011
Next Scheduled EDR Contact: 11/28/2011
Data Release Frequency: No Update Planned

LUST: Leaking Underground Fuel Tank Report (GEOTRACKER)

Leaking Underground Storage Tank (LUST) Sites included in GeoTracker. GeoTracker is the Water Boards data management system for sites that impact, or have the potential to impact, water quality in California, with emphasis on groundwater.

Date of Government Version: 09/07/2021
Date Data Arrived at EDR: 09/07/2021
Date Made Active in Reports: 11/29/2021
Number of Days to Update: 83

Source: State Water Resources Control Board
Telephone: see region list
Last EDR Contact: 12/07/2021
Next Scheduled EDR Contact: 03/21/2022
Data Release Frequency: Quarterly

GOVERNMENT RECORDS SEARCHED / DATA CURRENCY TRACKING

LUST REG 6L: Leaking Underground Storage Tank Case Listing

For more current information, please refer to the State Water Resources Control Board's LUST database.

Date of Government Version: 09/09/2003	Source: California Regional Water Quality Control Board Lahontan Region (6)
Date Data Arrived at EDR: 09/10/2003	Telephone: 530-542-5572
Date Made Active in Reports: 10/07/2003	Last EDR Contact: 09/12/2011
Number of Days to Update: 27	Next Scheduled EDR Contact: 12/26/2011
	Data Release Frequency: No Update Planned

LUST REG 2: Fuel Leak List

Leaking Underground Storage Tank locations. Alameda, Contra Costa, Marin, Napa, San Francisco, San Mateo, Santa Clara, Solano, Sonoma counties.

Date of Government Version: 09/30/2004	Source: California Regional Water Quality Control Board San Francisco Bay Region (2)
Date Data Arrived at EDR: 10/20/2004	Telephone: 510-622-2433
Date Made Active in Reports: 11/19/2004	Last EDR Contact: 09/19/2011
Number of Days to Update: 30	Next Scheduled EDR Contact: 01/02/2012
	Data Release Frequency: No Update Planned

LUST REG 1: Active Toxic Site Investigation

Del Norte, Humboldt, Lake, Mendocino, Modoc, Siskiyou, Sonoma, Trinity counties. For more current information, please refer to the State Water Resources Control Board's LUST database.

Date of Government Version: 02/01/2001	Source: California Regional Water Quality Control Board North Coast (1)
Date Data Arrived at EDR: 02/28/2001	Telephone: 707-570-3769
Date Made Active in Reports: 03/29/2001	Last EDR Contact: 08/01/2011
Number of Days to Update: 29	Next Scheduled EDR Contact: 11/14/2011
	Data Release Frequency: No Update Planned

LUST REG 6V: Leaking Underground Storage Tank Case Listing

Leaking Underground Storage Tank locations. Inyo, Kern, Los Angeles, Mono, San Bernardino counties.

Date of Government Version: 06/07/2005	Source: California Regional Water Quality Control Board Victorville Branch Office (6)
Date Data Arrived at EDR: 06/07/2005	Telephone: 760-241-7365
Date Made Active in Reports: 06/29/2005	Last EDR Contact: 09/12/2011
Number of Days to Update: 22	Next Scheduled EDR Contact: 12/26/2011
	Data Release Frequency: No Update Planned

LUST REG 3: Leaking Underground Storage Tank Database

Leaking Underground Storage Tank locations. Monterey, San Benito, San Luis Obispo, Santa Barbara, Santa Cruz counties.

Date of Government Version: 05/19/2003	Source: California Regional Water Quality Control Board Central Coast Region (3)
Date Data Arrived at EDR: 05/19/2003	Telephone: 805-542-4786
Date Made Active in Reports: 06/02/2003	Last EDR Contact: 07/18/2011
Number of Days to Update: 14	Next Scheduled EDR Contact: 10/31/2011
	Data Release Frequency: No Update Planned

INDIAN LUST R10: Leaking Underground Storage Tanks on Indian Land

LUSTs on Indian land in Alaska, Idaho, Oregon and Washington.

Date of Government Version: 04/27/2021	Source: EPA Region 10
Date Data Arrived at EDR: 06/11/2021	Telephone: 206-553-2857
Date Made Active in Reports: 09/07/2021	Last EDR Contact: 01/18/2022
Number of Days to Update: 88	Next Scheduled EDR Contact: 05/02/2022
	Data Release Frequency: Varies

INDIAN LUST R5: Leaking Underground Storage Tanks on Indian Land

Leaking underground storage tanks located on Indian Land in Michigan, Minnesota and Wisconsin.

Date of Government Version: 04/06/2021	Source: EPA, Region 5
Date Data Arrived at EDR: 06/11/2021	Telephone: 312-886-7439
Date Made Active in Reports: 09/07/2021	Last EDR Contact: 01/18/2022
Number of Days to Update: 88	Next Scheduled EDR Contact: 05/02/2022
	Data Release Frequency: Varies

GOVERNMENT RECORDS SEARCHED / DATA CURRENCY TRACKING

INDIAN LUST R9: Leaking Underground Storage Tanks on Indian Land
LUSTs on Indian land in Arizona, California, New Mexico and Nevada

Date of Government Version: 05/27/2021	Source: Environmental Protection Agency
Date Data Arrived at EDR: 06/11/2021	Telephone: 415-972-3372
Date Made Active in Reports: 09/07/2021	Last EDR Contact: 01/18/2022
Number of Days to Update: 88	Next Scheduled EDR Contact: 05/02/2022
	Data Release Frequency: Varies

INDIAN LUST R8: Leaking Underground Storage Tanks on Indian Land
LUSTs on Indian land in Colorado, Montana, North Dakota, South Dakota, Utah and Wyoming.

Date of Government Version: 05/27/2021	Source: EPA Region 8
Date Data Arrived at EDR: 06/11/2021	Telephone: 303-312-6271
Date Made Active in Reports: 09/07/2021	Last EDR Contact: 01/18/2022
Number of Days to Update: 88	Next Scheduled EDR Contact: 05/02/2022
	Data Release Frequency: Varies

INDIAN LUST R7: Leaking Underground Storage Tanks on Indian Land
LUSTs on Indian land in Iowa, Kansas, and Nebraska

Date of Government Version: 06/01/2021	Source: EPA Region 7
Date Data Arrived at EDR: 06/11/2021	Telephone: 913-551-7003
Date Made Active in Reports: 09/07/2021	Last EDR Contact: 01/18/2022
Number of Days to Update: 88	Next Scheduled EDR Contact: 05/02/2022
	Data Release Frequency: Varies

INDIAN LUST R1: Leaking Underground Storage Tanks on Indian Land
A listing of leaking underground storage tank locations on Indian Land.

Date of Government Version: 04/28/2021	Source: EPA Region 1
Date Data Arrived at EDR: 06/11/2021	Telephone: 617-918-1313
Date Made Active in Reports: 09/07/2021	Last EDR Contact: 01/18/2022
Number of Days to Update: 88	Next Scheduled EDR Contact: 05/02/2022
	Data Release Frequency: Varies

INDIAN LUST R4: Leaking Underground Storage Tanks on Indian Land
LUSTs on Indian land in Florida, Mississippi and North Carolina.

Date of Government Version: 05/28/2021	Source: EPA Region 4
Date Data Arrived at EDR: 06/22/2021	Telephone: 404-562-8677
Date Made Active in Reports: 09/20/2021	Last EDR Contact: 01/18/2022
Number of Days to Update: 90	Next Scheduled EDR Contact: 05/02/2022
	Data Release Frequency: Varies

INDIAN LUST R6: Leaking Underground Storage Tanks on Indian Land
LUSTs on Indian land in New Mexico and Oklahoma.

Date of Government Version: 05/17/2021	Source: EPA Region 6
Date Data Arrived at EDR: 06/11/2021	Telephone: 214-665-6597
Date Made Active in Reports: 09/07/2021	Last EDR Contact: 01/18/2022
Number of Days to Update: 88	Next Scheduled EDR Contact: 05/02/2022
	Data Release Frequency: Varies

CPS-SLIC: Statewide SLIC Cases (GEOTRACKER)

Cleanup Program Sites (CPS; also known as Site Cleanups [SC] and formerly known as Spills, Leaks, Investigations, and Cleanups [SLIC] sites) included in GeoTracker. GeoTracker is the Water Boards data management system for sites that impact, or have the potential to impact, water quality in California, with emphasis on groundwater.

Date of Government Version: 09/07/2021	Source: State Water Resources Control Board
Date Data Arrived at EDR: 09/07/2021	Telephone: 866-480-1028
Date Made Active in Reports: 11/29/2021	Last EDR Contact: 12/07/2021
Number of Days to Update: 83	Next Scheduled EDR Contact: 03/21/2022
	Data Release Frequency: Varies

GOVERNMENT RECORDS SEARCHED / DATA CURRENCY TRACKING

SLIC REG 1: Active Toxic Site Investigations

The SLIC (Spills, Leaks, Investigations and Cleanup) program is designed to protect and restore water quality from spills, leaks, and similar discharges.

Date of Government Version: 04/03/2003
Date Data Arrived at EDR: 04/07/2003
Date Made Active in Reports: 04/25/2003
Number of Days to Update: 18

Source: California Regional Water Quality Control Board, North Coast Region (1)
Telephone: 707-576-2220
Last EDR Contact: 08/01/2011
Next Scheduled EDR Contact: 11/14/2011
Data Release Frequency: No Update Planned

SLIC REG 2: Spills, Leaks, Investigation & Cleanup Cost Recovery Listing

The SLIC (Spills, Leaks, Investigations and Cleanup) program is designed to protect and restore water quality from spills, leaks, and similar discharges.

Date of Government Version: 09/30/2004
Date Data Arrived at EDR: 10/20/2004
Date Made Active in Reports: 11/19/2004
Number of Days to Update: 30

Source: Regional Water Quality Control Board San Francisco Bay Region (2)
Telephone: 510-286-0457
Last EDR Contact: 09/19/2011
Next Scheduled EDR Contact: 01/02/2012
Data Release Frequency: No Update Planned

SLIC REG 3: Spills, Leaks, Investigation & Cleanup Cost Recovery Listing

The SLIC (Spills, Leaks, Investigations and Cleanup) program is designed to protect and restore water quality from spills, leaks, and similar discharges.

Date of Government Version: 05/18/2006
Date Data Arrived at EDR: 05/18/2006
Date Made Active in Reports: 06/15/2006
Number of Days to Update: 28

Source: California Regional Water Quality Control Board Central Coast Region (3)
Telephone: 805-549-3147
Last EDR Contact: 07/18/2011
Next Scheduled EDR Contact: 10/31/2011
Data Release Frequency: No Update Planned

SLIC REG 4: Spills, Leaks, Investigation & Cleanup Cost Recovery Listing

The SLIC (Spills, Leaks, Investigations and Cleanup) program is designed to protect and restore water quality from spills, leaks, and similar discharges.

Date of Government Version: 11/17/2004
Date Data Arrived at EDR: 11/18/2004
Date Made Active in Reports: 01/04/2005
Number of Days to Update: 47

Source: Region Water Quality Control Board Los Angeles Region (4)
Telephone: 213-576-6600
Last EDR Contact: 07/01/2011
Next Scheduled EDR Contact: 10/17/2011
Data Release Frequency: No Update Planned

SLIC REG 5: Spills, Leaks, Investigation & Cleanup Cost Recovery Listing

The SLIC (Spills, Leaks, Investigations and Cleanup) program is designed to protect and restore water quality from spills, leaks, and similar discharges.

Date of Government Version: 04/01/2005
Date Data Arrived at EDR: 04/05/2005
Date Made Active in Reports: 04/21/2005
Number of Days to Update: 16

Source: Regional Water Quality Control Board Central Valley Region (5)
Telephone: 916-464-3291
Last EDR Contact: 09/12/2011
Next Scheduled EDR Contact: 12/26/2011
Data Release Frequency: No Update Planned

SLIC REG 6V: Spills, Leaks, Investigation & Cleanup Cost Recovery Listing

The SLIC (Spills, Leaks, Investigations and Cleanup) program is designed to protect and restore water quality from spills, leaks, and similar discharges.

Date of Government Version: 05/24/2005
Date Data Arrived at EDR: 05/25/2005
Date Made Active in Reports: 06/16/2005
Number of Days to Update: 22

Source: Regional Water Quality Control Board, Victorville Branch
Telephone: 619-241-6583
Last EDR Contact: 08/15/2011
Next Scheduled EDR Contact: 11/28/2011
Data Release Frequency: No Update Planned

GOVERNMENT RECORDS SEARCHED / DATA CURRENCY TRACKING

SLIC REG 6L: SLIC Sites

The SLIC (Spills, Leaks, Investigations and Cleanup) program is designed to protect and restore water quality from spills, leaks, and similar discharges.

Date of Government Version: 09/07/2004
Date Data Arrived at EDR: 09/07/2004
Date Made Active in Reports: 10/12/2004
Number of Days to Update: 35

Source: California Regional Water Quality Control Board, Lahontan Region
Telephone: 530-542-5574
Last EDR Contact: 08/15/2011
Next Scheduled EDR Contact: 11/28/2011
Data Release Frequency: No Update Planned

SLIC REG 7: SLIC List

The SLIC (Spills, Leaks, Investigations and Cleanup) program is designed to protect and restore water quality from spills, leaks, and similar discharges.

Date of Government Version: 11/24/2004
Date Data Arrived at EDR: 11/29/2004
Date Made Active in Reports: 01/04/2005
Number of Days to Update: 36

Source: California Regional Quality Control Board, Colorado River Basin Region
Telephone: 760-346-7491
Last EDR Contact: 08/01/2011
Next Scheduled EDR Contact: 11/14/2011
Data Release Frequency: No Update Planned

SLIC REG 8: Spills, Leaks, Investigation & Cleanup Cost Recovery Listing

The SLIC (Spills, Leaks, Investigations and Cleanup) program is designed to protect and restore water quality from spills, leaks, and similar discharges.

Date of Government Version: 04/03/2008
Date Data Arrived at EDR: 04/03/2008
Date Made Active in Reports: 04/14/2008
Number of Days to Update: 11

Source: California Region Water Quality Control Board Santa Ana Region (8)
Telephone: 951-782-3298
Last EDR Contact: 09/12/2011
Next Scheduled EDR Contact: 12/26/2011
Data Release Frequency: No Update Planned

SLIC REG 9: Spills, Leaks, Investigation & Cleanup Cost Recovery Listing

The SLIC (Spills, Leaks, Investigations and Cleanup) program is designed to protect and restore water quality from spills, leaks, and similar discharges.

Date of Government Version: 09/10/2007
Date Data Arrived at EDR: 09/11/2007
Date Made Active in Reports: 09/28/2007
Number of Days to Update: 17

Source: California Regional Water Quality Control Board San Diego Region (9)
Telephone: 858-467-2980
Last EDR Contact: 08/08/2011
Next Scheduled EDR Contact: 11/21/2011
Data Release Frequency: No Update Planned

Lists of state and tribal registered storage tanks

FEMA UST: Underground Storage Tank Listing

A listing of all FEMA owned underground storage tanks.

Date of Government Version: 01/29/2021
Date Data Arrived at EDR: 02/17/2021
Date Made Active in Reports: 03/22/2021
Number of Days to Update: 33

Source: FEMA
Telephone: 202-646-5797
Last EDR Contact: 01/20/2022
Next Scheduled EDR Contact: 04/18/2022
Data Release Frequency: Varies

MILITARY UST SITES: Military UST Sites (GEOTRACKER)

Military ust sites

Date of Government Version: 09/07/2021
Date Data Arrived at EDR: 09/07/2021
Date Made Active in Reports: 11/29/2021
Number of Days to Update: 83

Source: State Water Resources Control Board
Telephone: 866-480-1028
Last EDR Contact: 12/07/2021
Next Scheduled EDR Contact: 03/21/2022
Data Release Frequency: Varies

GOVERNMENT RECORDS SEARCHED / DATA CURRENCY TRACKING

UST CLOSURE: Proposed Closure of Underground Storage Tank (UST) Cases

UST cases that are being considered for closure by either the State Water Resources Control Board or the Executive Director have been posted for a 60-day public comment period. UST Case Closures being proposed for consideration by the State Water Resources Control Board. These are primarily UST cases that meet closure criteria under the decisional framework in State Water Board Resolution No. 92-49 and other Board orders. UST Case Closures proposed for consideration by the Executive Director pursuant to State Water Board Resolution No. 2012-0061. These are cases that meet the criteria of the Low-Threat UST Case Closure Policy. UST Case Closure Review Denials and Approved Orders.

Date of Government Version: 08/18/2021	Source: State Water Resources Control Board
Date Data Arrived at EDR: 09/08/2021	Telephone: 916-327-7844
Date Made Active in Reports: 12/03/2021	Last EDR Contact: 12/07/2021
Number of Days to Update: 86	Next Scheduled EDR Contact: 03/21/2022
	Data Release Frequency: Varies

UST: Active UST Facilities

Active UST facilities gathered from the local regulatory agencies

Date of Government Version: 09/07/2021	Source: SWRCB
Date Data Arrived at EDR: 09/07/2021	Telephone: 916-341-5851
Date Made Active in Reports: 11/30/2021	Last EDR Contact: 12/07/2021
Number of Days to Update: 84	Next Scheduled EDR Contact: 03/21/2022
	Data Release Frequency: Semi-Annually

AST: Aboveground Petroleum Storage Tank Facilities

A listing of aboveground storage tank petroleum storage tank locations.

Date of Government Version: 07/06/2016	Source: California Environmental Protection Agency
Date Data Arrived at EDR: 07/12/2016	Telephone: 916-327-5092
Date Made Active in Reports: 09/19/2016	Last EDR Contact: 12/08/2021
Number of Days to Update: 69	Next Scheduled EDR Contact: 03/28/2022
	Data Release Frequency: Varies

INDIAN UST R6: Underground Storage Tanks on Indian Land

The Indian Underground Storage Tank (UST) database provides information about underground storage tanks on Indian land in EPA Region 6 (Louisiana, Arkansas, Oklahoma, New Mexico, Texas and 65 Tribes).

Date of Government Version: 05/17/2021	Source: EPA Region 6
Date Data Arrived at EDR: 06/11/2021	Telephone: 214-665-7591
Date Made Active in Reports: 09/07/2021	Last EDR Contact: 01/18/2022
Number of Days to Update: 88	Next Scheduled EDR Contact: 05/02/2022
	Data Release Frequency: Varies

INDIAN UST R7: Underground Storage Tanks on Indian Land

The Indian Underground Storage Tank (UST) database provides information about underground storage tanks on Indian land in EPA Region 7 (Iowa, Kansas, Missouri, Nebraska, and 9 Tribal Nations).

Date of Government Version: 06/01/2021	Source: EPA Region 7
Date Data Arrived at EDR: 06/11/2021	Telephone: 913-551-7003
Date Made Active in Reports: 09/07/2021	Last EDR Contact: 01/18/2022
Number of Days to Update: 88	Next Scheduled EDR Contact: 05/02/2022
	Data Release Frequency: Varies

INDIAN UST R8: Underground Storage Tanks on Indian Land

The Indian Underground Storage Tank (UST) database provides information about underground storage tanks on Indian land in EPA Region 8 (Colorado, Montana, North Dakota, South Dakota, Utah, Wyoming and 27 Tribal Nations).

Date of Government Version: 05/27/2021	Source: EPA Region 8
Date Data Arrived at EDR: 06/11/2021	Telephone: 303-312-6137
Date Made Active in Reports: 09/07/2021	Last EDR Contact: 01/18/2022
Number of Days to Update: 88	Next Scheduled EDR Contact: 05/02/2022
	Data Release Frequency: Varies

GOVERNMENT RECORDS SEARCHED / DATA CURRENCY TRACKING

INDIAN UST R10: Underground Storage Tanks on Indian Land

The Indian Underground Storage Tank (UST) database provides information about underground storage tanks on Indian land in EPA Region 10 (Alaska, Idaho, Oregon, Washington, and Tribal Nations).

Date of Government Version: 04/27/2021	Source: EPA Region 10
Date Data Arrived at EDR: 06/11/2021	Telephone: 206-553-2857
Date Made Active in Reports: 09/07/2021	Last EDR Contact: 01/18/2022
Number of Days to Update: 88	Next Scheduled EDR Contact: 05/02/2022
	Data Release Frequency: Varies

INDIAN UST R9: Underground Storage Tanks on Indian Land

The Indian Underground Storage Tank (UST) database provides information about underground storage tanks on Indian land in EPA Region 9 (Arizona, California, Hawaii, Nevada, the Pacific Islands, and Tribal Nations).

Date of Government Version: 05/27/2021	Source: EPA Region 9
Date Data Arrived at EDR: 06/11/2021	Telephone: 415-972-3368
Date Made Active in Reports: 09/07/2021	Last EDR Contact: 01/18/2022
Number of Days to Update: 88	Next Scheduled EDR Contact: 05/02/2022
	Data Release Frequency: Varies

INDIAN UST R1: Underground Storage Tanks on Indian Land

The Indian Underground Storage Tank (UST) database provides information about underground storage tanks on Indian land in EPA Region 1 (Connecticut, Maine, Massachusetts, New Hampshire, Rhode Island, Vermont and ten Tribal Nations).

Date of Government Version: 04/28/2021	Source: EPA, Region 1
Date Data Arrived at EDR: 06/11/2021	Telephone: 617-918-1313
Date Made Active in Reports: 09/07/2021	Last EDR Contact: 01/18/2022
Number of Days to Update: 88	Next Scheduled EDR Contact: 05/02/2022
	Data Release Frequency: Varies

INDIAN UST R4: Underground Storage Tanks on Indian Land

The Indian Underground Storage Tank (UST) database provides information about underground storage tanks on Indian land in EPA Region 4 (Alabama, Florida, Georgia, Kentucky, Mississippi, North Carolina, South Carolina, Tennessee and Tribal Nations)

Date of Government Version: 05/28/2021	Source: EPA Region 4
Date Data Arrived at EDR: 06/22/2021	Telephone: 404-562-9424
Date Made Active in Reports: 09/20/2021	Last EDR Contact: 01/18/2022
Number of Days to Update: 90	Next Scheduled EDR Contact: 05/02/2022
	Data Release Frequency: Varies

INDIAN UST R5: Underground Storage Tanks on Indian Land

The Indian Underground Storage Tank (UST) database provides information about underground storage tanks on Indian land in EPA Region 5 (Michigan, Minnesota and Wisconsin and Tribal Nations).

Date of Government Version: 04/06/2021	Source: EPA Region 5
Date Data Arrived at EDR: 06/11/2021	Telephone: 312-886-6136
Date Made Active in Reports: 09/07/2021	Last EDR Contact: 01/18/2022
Number of Days to Update: 88	Next Scheduled EDR Contact: 05/02/2022
	Data Release Frequency: Varies

Lists of state and tribal voluntary cleanup sites

VCP: Voluntary Cleanup Program Properties

Contains low threat level properties with either confirmed or unconfirmed releases and the project proponents have request that DTSC oversee investigation and/or cleanup activities and have agreed to provide coverage for DTSC's costs.

GOVERNMENT RECORDS SEARCHED / DATA CURRENCY TRACKING

Date of Government Version: 10/25/2021
Date Data Arrived at EDR: 10/26/2021
Date Made Active in Reports: 01/14/2022
Number of Days to Update: 80

Source: Department of Toxic Substances Control
Telephone: 916-323-3400
Last EDR Contact: 01/25/2022
Next Scheduled EDR Contact: 05/09/2022
Data Release Frequency: Quarterly

INDIAN VCP R1: Voluntary Cleanup Priority Listing

A listing of voluntary cleanup priority sites located on Indian Land located in Region 1.

Date of Government Version: 07/27/2015
Date Data Arrived at EDR: 09/29/2015
Date Made Active in Reports: 02/18/2016
Number of Days to Update: 142

Source: EPA, Region 1
Telephone: 617-918-1102
Last EDR Contact: 12/14/2021
Next Scheduled EDR Contact: 04/04/2022
Data Release Frequency: Varies

INDIAN VCP R7: Voluntary Cleanup Priority Listing

A listing of voluntary cleanup priority sites located on Indian Land located in Region 7.

Date of Government Version: 03/20/2008
Date Data Arrived at EDR: 04/22/2008
Date Made Active in Reports: 05/19/2008
Number of Days to Update: 27

Source: EPA, Region 7
Telephone: 913-551-7365
Last EDR Contact: 07/08/2021
Next Scheduled EDR Contact: 07/20/2009
Data Release Frequency: Varies

Lists of state and tribal brownfield sites

BROWNFIELDS: Considered Brownfields Sites Listing

A listing of sites the SWRCB considers to be Brownfields since these are sites have come to them through the MOA Process.

Date of Government Version: 09/20/2021
Date Data Arrived at EDR: 09/21/2021
Date Made Active in Reports: 12/08/2021
Number of Days to Update: 78

Source: State Water Resources Control Board
Telephone: 916-323-7905
Last EDR Contact: 12/16/2021
Next Scheduled EDR Contact: 04/04/2022
Data Release Frequency: Quarterly

ADDITIONAL ENVIRONMENTAL RECORDS

Local Brownfield lists

US BROWNFIELDS: A Listing of Brownfields Sites

Brownfields are real property, the expansion, redevelopment, or reuse of which may be complicated by the presence or potential presence of a hazardous substance, pollutant, or contaminant. Cleaning up and reinvesting in these properties takes development pressures off of undeveloped, open land, and both improves and protects the environment. Assessment, Cleanup and Redevelopment Exchange System (ACRES) stores information reported by EPA Brownfields grant recipients on brownfields properties assessed or cleaned up with grant funding as well as information on Targeted Brownfields Assessments performed by EPA Regions. A listing of ACRES Brownfield sites is obtained from Cleanups in My Community. Cleanups in My Community provides information on Brownfields properties for which information is reported back to EPA, as well as areas served by Brownfields grant programs.

Date of Government Version: 06/10/2021
Date Data Arrived at EDR: 06/10/2021
Date Made Active in Reports: 08/17/2021
Number of Days to Update: 68

Source: Environmental Protection Agency
Telephone: 202-566-2777
Last EDR Contact: 12/08/2021
Next Scheduled EDR Contact: 03/28/2022
Data Release Frequency: Semi-Annually

Local Lists of Landfill / Solid Waste Disposal Sites

WMUDS/SWAT: Waste Management Unit Database

Waste Management Unit Database System. WMUDS is used by the State Water Resources Control Board staff and the Regional Water Quality Control Boards for program tracking and inventory of waste management units. WMUDS is composed of the following databases: Facility Information, Scheduled Inspections Information, Waste Management Unit Information, SWAT Program Information, SWAT Report Summary Information, SWAT Report Summary Data, Chapter 15 (formerly Subchapter 15) Information, Chapter 15 Monitoring Parameters, TPCA Program Information, RCRA Program Information, Closure Information, and Interested Parties Information.

GOVERNMENT RECORDS SEARCHED / DATA CURRENCY TRACKING

Date of Government Version: 04/01/2000
Date Data Arrived at EDR: 04/10/2000
Date Made Active in Reports: 05/10/2000
Number of Days to Update: 30

Source: State Water Resources Control Board
Telephone: 916-227-4448
Last EDR Contact: 01/24/2022
Next Scheduled EDR Contact: 05/09/2022
Data Release Frequency: No Update Planned

SWRCY: Recycler Database

A listing of recycling facilities in California.

Date of Government Version: 09/07/2021
Date Data Arrived at EDR: 09/08/2021
Date Made Active in Reports: 11/29/2021
Number of Days to Update: 82

Source: Department of Conservation
Telephone: 916-323-3836
Last EDR Contact: 12/07/2021
Next Scheduled EDR Contact: 03/21/2022
Data Release Frequency: Quarterly

HAULERS: Registered Waste Tire Haulers Listing

A listing of registered waste tire haulers.

Date of Government Version: 09/14/2021
Date Data Arrived at EDR: 11/11/2021
Date Made Active in Reports: 11/23/2021
Number of Days to Update: 12

Source: Integrated Waste Management Board
Telephone: 916-341-6422
Last EDR Contact: 11/05/2021
Next Scheduled EDR Contact: 02/21/2022
Data Release Frequency: Varies

INDIAN ODI: Report on the Status of Open Dumps on Indian Lands

Location of open dumps on Indian land.

Date of Government Version: 12/31/1998
Date Data Arrived at EDR: 12/03/2007
Date Made Active in Reports: 01/24/2008
Number of Days to Update: 52

Source: Environmental Protection Agency
Telephone: 703-308-8245
Last EDR Contact: 01/24/2022
Next Scheduled EDR Contact: 05/09/2022
Data Release Frequency: Varies

DEBRIS REGION 9: Torres Martinez Reservation Illegal Dump Site Locations

A listing of illegal dump sites location on the Torres Martinez Indian Reservation located in eastern Riverside County and northern Imperial County, California.

Date of Government Version: 01/12/2009
Date Data Arrived at EDR: 05/07/2009
Date Made Active in Reports: 09/21/2009
Number of Days to Update: 137

Source: EPA, Region 9
Telephone: 415-947-4219
Last EDR Contact: 01/13/2022
Next Scheduled EDR Contact: 05/02/2022
Data Release Frequency: No Update Planned

ODI: Open Dump Inventory

An open dump is defined as a disposal facility that does not comply with one or more of the Part 257 or Part 258 Subtitle D Criteria.

Date of Government Version: 06/30/1985
Date Data Arrived at EDR: 08/09/2004
Date Made Active in Reports: 09/17/2004
Number of Days to Update: 39

Source: Environmental Protection Agency
Telephone: 800-424-9346
Last EDR Contact: 06/09/2004
Next Scheduled EDR Contact: N/A
Data Release Frequency: No Update Planned

IHS OPEN DUMPS: Open Dumps on Indian Land

A listing of all open dumps located on Indian Land in the United States.

Date of Government Version: 04/01/2014
Date Data Arrived at EDR: 08/06/2014
Date Made Active in Reports: 01/29/2015
Number of Days to Update: 176

Source: Department of Health & Human Services, Indian Health Service
Telephone: 301-443-1452
Last EDR Contact: 01/28/2022
Next Scheduled EDR Contact: 05/09/2022
Data Release Frequency: Varies

GOVERNMENT RECORDS SEARCHED / DATA CURRENCY TRACKING

Local Lists of Hazardous waste / Contaminated Sites

US HIST CDL: National Clandestine Laboratory Register

A listing of clandestine drug lab locations that have been removed from the DEAs National Clandestine Laboratory Register.

Date of Government Version: 05/18/2021	Source: Drug Enforcement Administration
Date Data Arrived at EDR: 05/18/2021	Telephone: 202-307-1000
Date Made Active in Reports: 08/03/2021	Last EDR Contact: 11/16/2021
Number of Days to Update: 77	Next Scheduled EDR Contact: 03/07/2022
	Data Release Frequency: No Update Planned

HIST CAL-SITES: Calsites Database

The Calsites database contains potential or confirmed hazardous substance release properties. In 1996, California EPA reevaluated and significantly reduced the number of sites in the Calsites database. No longer updated by the state agency. It has been replaced by ENVIROSTOR.

Date of Government Version: 08/08/2005	Source: Department of Toxic Substance Control
Date Data Arrived at EDR: 08/03/2006	Telephone: 916-323-3400
Date Made Active in Reports: 08/24/2006	Last EDR Contact: 02/23/2009
Number of Days to Update: 21	Next Scheduled EDR Contact: 05/25/2009
	Data Release Frequency: No Update Planned

SCH: School Property Evaluation Program

This category contains proposed and existing school sites that are being evaluated by DTSC for possible hazardous materials contamination. In some cases, these properties may be listed in the CalSites category depending on the level of threat to public health and safety or the environment they pose.

Date of Government Version: 10/25/2021	Source: Department of Toxic Substances Control
Date Data Arrived at EDR: 10/26/2021	Telephone: 916-323-3400
Date Made Active in Reports: 01/14/2022	Last EDR Contact: 01/25/2022
Number of Days to Update: 80	Next Scheduled EDR Contact: 05/09/2022
	Data Release Frequency: Quarterly

CDL: Clandestine Drug Labs

A listing of drug lab locations. Listing of a location in this database does not indicate that any illegal drug lab materials were or were not present there, and does not constitute a determination that the location either requires or does not require additional cleanup work.

Date of Government Version: 12/31/2019	Source: Department of Toxic Substances Control
Date Data Arrived at EDR: 01/20/2021	Telephone: 916-255-6504
Date Made Active in Reports: 04/08/2021	Last EDR Contact: 01/13/2022
Number of Days to Update: 78	Next Scheduled EDR Contact: 04/18/2022
	Data Release Frequency: Varies

CERS HAZ WASTE: CERS HAZ WASTE

List of sites in the California Environmental Protection Agency (CalEPA) Regulated Site Portal which fall under the Hazardous Chemical Management, Hazardous Waste Onsite Treatment, Household Hazardous Waste Collection, Hazardous Waste Generator, and RCRA LQ HW Generator programs.

Date of Government Version: 10/18/2021	Source: CalEPA
Date Data Arrived at EDR: 10/19/2021	Telephone: 916-323-2514
Date Made Active in Reports: 01/12/2022	Last EDR Contact: 01/19/2022
Number of Days to Update: 85	Next Scheduled EDR Contact: 05/02/2022
	Data Release Frequency: Quarterly

TOXIC PITS: Toxic Pits Cleanup Act Sites

Toxic PITS Cleanup Act Sites. TOXIC PITS identifies sites suspected of containing hazardous substances where cleanup has not yet been completed.

GOVERNMENT RECORDS SEARCHED / DATA CURRENCY TRACKING

Date of Government Version: 07/01/1995
Date Data Arrived at EDR: 08/30/1995
Date Made Active in Reports: 09/26/1995
Number of Days to Update: 27

Source: State Water Resources Control Board
Telephone: 916-227-4364
Last EDR Contact: 01/26/2009
Next Scheduled EDR Contact: 04/27/2009
Data Release Frequency: No Update Planned

US CDL: Clandestine Drug Labs

A listing of clandestine drug lab locations. The U.S. Department of Justice ("the Department") provides this web site as a public service. It contains addresses of some locations where law enforcement agencies reported they found chemicals or other items that indicated the presence of either clandestine drug laboratories or dumpsites. In most cases, the source of the entries is not the Department, and the Department has not verified the entry and does not guarantee its accuracy. Members of the public must verify the accuracy of all entries by, for example, contacting local law enforcement and local health departments.

Date of Government Version: 05/18/2021
Date Data Arrived at EDR: 05/18/2021
Date Made Active in Reports: 08/03/2021
Number of Days to Update: 77

Source: Drug Enforcement Administration
Telephone: 202-307-1000
Last EDR Contact: 11/16/2021
Next Scheduled EDR Contact: 03/07/2022
Data Release Frequency: Quarterly

AQUEOUS FOAM: Former Fire Training Facility Assessments Listing

Airports shown on this list are those believed to use Aqueous Film Forming Foam (AFFF), and certified by the Federal Aviation Administration (FAA) under Title 14, Code of Federal Regulations (CFR), Part 139 (14 CFR Part 139). This list was created by SWRCB using information available from the FAA. Location points shown are from the latitude and longitude listed on the FAA airport master record.

Date of Government Version: 12/01/2019
Date Data Arrived at EDR: 08/19/2021
Date Made Active in Reports: 10/28/2021
Number of Days to Update: 70

Source: State Water Resources Control Board
Telephone: 916-341-5455
Last EDR Contact: 12/10/2021
Next Scheduled EDR Contact: 03/21/2022
Data Release Frequency: Varies

PFAS: PFAS Contamination Site Location Listing

A listing of PFAS contaminated sites included in the GeoTracker database.

Date of Government Version: 09/07/2021
Date Data Arrived at EDR: 09/08/2021
Date Made Active in Reports: 12/01/2021
Number of Days to Update: 84

Source: State Water Resources Control Board
Telephone: 866-480-1028
Last EDR Contact: 12/07/2021
Next Scheduled EDR Contact: 03/21/2022
Data Release Frequency: Varies

Local Lists of Registered Storage Tanks

SWEEPS UST: SWEEPS UST Listing

Statewide Environmental Evaluation and Planning System. This underground storage tank listing was updated and maintained by a company contacted by the SWRCB in the early 1990's. The listing is no longer updated or maintained. The local agency is the contact for more information on a site on the SWEEPS list.

Date of Government Version: 06/01/1994
Date Data Arrived at EDR: 07/07/2005
Date Made Active in Reports: 08/11/2005
Number of Days to Update: 35

Source: State Water Resources Control Board
Telephone: N/A
Last EDR Contact: 06/03/2005
Next Scheduled EDR Contact: N/A
Data Release Frequency: No Update Planned

HIST UST: Hazardous Substance Storage Container Database

The Hazardous Substance Storage Container Database is a historical listing of UST sites. Refer to local/county source for current data.

Date of Government Version: 10/15/1990
Date Data Arrived at EDR: 01/25/1991
Date Made Active in Reports: 02/12/1991
Number of Days to Update: 18

Source: State Water Resources Control Board
Telephone: 916-341-5851
Last EDR Contact: 07/26/2001
Next Scheduled EDR Contact: N/A
Data Release Frequency: No Update Planned

GOVERNMENT RECORDS SEARCHED / DATA CURRENCY TRACKING

SAN FRANCISCO AST: Aboveground Storage Tank Site Listing

Aboveground storage tank sites

Date of Government Version: 11/04/2021
Date Data Arrived at EDR: 11/05/2021
Date Made Active in Reports: 01/24/2022
Number of Days to Update: 80

Source: San Francisco County Department of Public Health
Telephone: 415-252-3896
Last EDR Contact: 01/28/2022
Next Scheduled EDR Contact: 05/16/2022
Data Release Frequency: Varies

CERS TANKS: California Environmental Reporting System (CERS) Tanks

List of sites in the California Environmental Protection Agency (CalEPA) Regulated Site Portal which fall under the Aboveground Petroleum Storage and Underground Storage Tank regulatory programs.

Date of Government Version: 10/18/2021
Date Data Arrived at EDR: 10/19/2021
Date Made Active in Reports: 01/12/2022
Number of Days to Update: 85

Source: California Environmental Protection Agency
Telephone: 916-323-2514
Last EDR Contact: 01/19/2022
Next Scheduled EDR Contact: 05/02/2022
Data Release Frequency: Quarterly

CA FID UST: Facility Inventory Database

The Facility Inventory Database (FID) contains a historical listing of active and inactive underground storage tank locations from the State Water Resource Control Board. Refer to local/county source for current data.

Date of Government Version: 10/31/1994
Date Data Arrived at EDR: 09/05/1995
Date Made Active in Reports: 09/29/1995
Number of Days to Update: 24

Source: California Environmental Protection Agency
Telephone: 916-341-5851
Last EDR Contact: 12/28/1998
Next Scheduled EDR Contact: N/A
Data Release Frequency: No Update Planned

Local Land Records

LIENS: Environmental Liens Listing

A listing of property locations with environmental liens for California where DTSC is a lien holder.

Date of Government Version: 08/25/2021
Date Data Arrived at EDR: 09/03/2021
Date Made Active in Reports: 11/22/2021
Number of Days to Update: 80

Source: Department of Toxic Substances Control
Telephone: 916-323-3400
Last EDR Contact: 11/22/2021
Next Scheduled EDR Contact: 03/14/2022
Data Release Frequency: Varies

LIENS 2: CERCLA Lien Information

A Federal CERCLA ('Superfund') lien can exist by operation of law at any site or property at which EPA has spent Superfund monies. These monies are spent to investigate and address releases and threatened releases of contamination. CERCLIS provides information as to the identity of these sites and properties.

Date of Government Version: 10/20/2021
Date Data Arrived at EDR: 11/05/2021
Date Made Active in Reports: 11/29/2021
Number of Days to Update: 24

Source: Environmental Protection Agency
Telephone: 202-564-6023
Last EDR Contact: 01/13/2022
Next Scheduled EDR Contact: 04/11/2022
Data Release Frequency: Semi-Annually

DEED: Deed Restriction Listing

GOVERNMENT RECORDS SEARCHED / DATA CURRENCY TRACKING

Site Mitigation and Brownfields Reuse Program Facility Sites with Deed Restrictions & Hazardous Waste Management Program Facility Sites with Deed / Land Use Restriction. The DTSC Site Mitigation and Brownfields Reuse Program (SMBRP) list includes sites cleaned up under the program's oversight and generally does not include current or former hazardous waste facilities that required a hazardous waste facility permit. The list represents deed restrictions that are active. Some sites have multiple deed restrictions. The DTSC Hazardous Waste Management Program (HWMP) has developed a list of current or former hazardous waste facilities that have a recorded land use restriction at the local county recorder's office. The land use restrictions on this list were required by the DTSC HWMP as a result of the presence of hazardous substances that remain on site after the facility (or part of the facility) has been closed or cleaned up. The types of land use restriction include deed notice, deed restriction, or a land use restriction that binds current and future owners.

Date of Government Version: 08/30/2021	Source: DTSC and SWRCB
Date Data Arrived at EDR: 08/31/2021	Telephone: 916-323-3400
Date Made Active in Reports: 11/19/2021	Last EDR Contact: 11/30/2021
Number of Days to Update: 80	Next Scheduled EDR Contact: 03/14/2022
	Data Release Frequency: Semi-Annually

Records of Emergency Release Reports

HMIRS: Hazardous Materials Information Reporting System

Hazardous Materials Incident Report System. HMIRS contains hazardous material spill incidents reported to DOT.

Date of Government Version: 09/12/2021	Source: U.S. Department of Transportation
Date Data Arrived at EDR: 09/13/2021	Telephone: 202-366-4555
Date Made Active in Reports: 09/28/2021	Last EDR Contact: 12/16/2021
Number of Days to Update: 15	Next Scheduled EDR Contact: 04/04/2022
	Data Release Frequency: Quarterly

CHMIRS: California Hazardous Material Incident Report System

California Hazardous Material Incident Reporting System. CHMIRS contains information on reported hazardous material incidents (accidental releases or spills).

Date of Government Version: 09/30/2021	Source: Office of Emergency Services
Date Data Arrived at EDR: 10/19/2021	Telephone: 916-845-8400
Date Made Active in Reports: 01/12/2022	Last EDR Contact: 01/19/2022
Number of Days to Update: 85	Next Scheduled EDR Contact: 05/02/2022
	Data Release Frequency: Semi-Annually

LDS: Land Disposal Sites Listing (GEOTRACKER)

Land Disposal sites (Landfills) included in GeoTracker. GeoTracker is the Water Boards data management system for sites that impact, or have the potential to impact, water quality in California, with emphasis on groundwater.

Date of Government Version: 09/07/2021	Source: State Water Quality Control Board
Date Data Arrived at EDR: 09/07/2021	Telephone: 866-480-1028
Date Made Active in Reports: 11/29/2021	Last EDR Contact: 12/07/2021
Number of Days to Update: 83	Next Scheduled EDR Contact: 03/21/2022
	Data Release Frequency: Quarterly

MCS: Military Cleanup Sites Listing (GEOTRACKER)

Military sites (consisting of: Military UST sites; Military Privatized sites; and Military Cleanup sites [formerly known as DoD non UST]) included in GeoTracker. GeoTracker is the Water Boards data management system for sites that impact, or have the potential to impact, water quality in California, with emphasis on groundwater.

Date of Government Version: 09/07/2021	Source: State Water Resources Control Board
Date Data Arrived at EDR: 09/07/2021	Telephone: 866-480-1028
Date Made Active in Reports: 11/29/2021	Last EDR Contact: 12/07/2021
Number of Days to Update: 83	Next Scheduled EDR Contact: 03/21/2022
	Data Release Frequency: Quarterly

GOVERNMENT RECORDS SEARCHED / DATA CURRENCY TRACKING

SPILLS 90: SPILLS90 data from FirstSearch

Spills 90 includes those spill and release records available exclusively from FirstSearch databases. Typically, they may include chemical, oil and/or hazardous substance spills recorded after 1990. Duplicate records that are already included in EDR incident and release records are not included in Spills 90.

Date of Government Version: 06/06/2012	Source: FirstSearch
Date Data Arrived at EDR: 01/03/2013	Telephone: N/A
Date Made Active in Reports: 02/22/2013	Last EDR Contact: 01/03/2013
Number of Days to Update: 50	Next Scheduled EDR Contact: N/A
	Data Release Frequency: No Update Planned

Other Ascertainable Records

RCRA NonGen / NLR: RCRA - Non Generators / No Longer Regulated

RCRAInfo is EPA's comprehensive information system, providing access to data supporting the Resource Conservation and Recovery Act (RCRA) of 1976 and the Hazardous and Solid Waste Amendments (HSWA) of 1984. The database includes selective information on sites which generate, transport, store, treat and/or dispose of hazardous waste as defined by the Resource Conservation and Recovery Act (RCRA). Non-Generators do not presently generate hazardous waste.

Date of Government Version: 09/13/2021	Source: Environmental Protection Agency
Date Data Arrived at EDR: 09/15/2021	Telephone: (415) 495-8895
Date Made Active in Reports: 10/12/2021	Last EDR Contact: 12/17/2021
Number of Days to Update: 27	Next Scheduled EDR Contact: 04/04/2022
	Data Release Frequency: Quarterly

FUDS: Formerly Used Defense Sites

The listing includes locations of Formerly Used Defense Sites properties where the US Army Corps of Engineers is actively working or will take necessary cleanup actions.

Date of Government Version: 08/10/2021	Source: U.S. Army Corps of Engineers
Date Data Arrived at EDR: 08/17/2021	Telephone: 202-528-4285
Date Made Active in Reports: 10/22/2021	Last EDR Contact: 11/16/2021
Number of Days to Update: 66	Next Scheduled EDR Contact: 02/28/2022
	Data Release Frequency: Varies

DOD: Department of Defense Sites

This data set consists of federally owned or administered lands, administered by the Department of Defense, that have any area equal to or greater than 640 acres of the United States, Puerto Rico, and the U.S. Virgin Islands.

Date of Government Version: 12/31/2005	Source: USGS
Date Data Arrived at EDR: 11/10/2006	Telephone: 888-275-8747
Date Made Active in Reports: 01/11/2007	Last EDR Contact: 01/14/2022
Number of Days to Update: 62	Next Scheduled EDR Contact: 04/25/2022
	Data Release Frequency: Semi-Annually

FEDLAND: Federal and Indian Lands

Federally and Indian administrated lands of the United States. Lands included are administrated by: Army Corps of Engineers, Bureau of Reclamation, National Wild and Scenic River, National Wildlife Refuge, Public Domain Land, Wilderness, Wilderness Study Area, Wildlife Management Area, Bureau of Indian Affairs, Bureau of Land Management, Department of Justice, Forest Service, Fish and Wildlife Service, National Park Service.

Date of Government Version: 04/02/2018	Source: U.S. Geological Survey
Date Data Arrived at EDR: 04/11/2018	Telephone: 888-275-8747
Date Made Active in Reports: 11/06/2019	Last EDR Contact: 01/07/2022
Number of Days to Update: 574	Next Scheduled EDR Contact: 04/18/2022
	Data Release Frequency: N/A

SCRD DRYCLEANERS: State Coalition for Remediation of Drycleaners Listing

The State Coalition for Remediation of Drycleaners was established in 1998, with support from the U.S. EPA Office of Superfund Remediation and Technology Innovation. It is comprised of representatives of states with established drycleaner remediation programs. Currently the member states are Alabama, Connecticut, Florida, Illinois, Kansas, Minnesota, Missouri, North Carolina, Oregon, South Carolina, Tennessee, Texas, and Wisconsin.

GOVERNMENT RECORDS SEARCHED / DATA CURRENCY TRACKING

Date of Government Version: 01/01/2017
Date Data Arrived at EDR: 02/03/2017
Date Made Active in Reports: 04/07/2017
Number of Days to Update: 63

Source: Environmental Protection Agency
Telephone: 615-532-8599
Last EDR Contact: 11/08/2021
Next Scheduled EDR Contact: 02/21/2022
Data Release Frequency: Varies

US FIN ASSUR: Financial Assurance Information

All owners and operators of facilities that treat, store, or dispose of hazardous waste are required to provide proof that they will have sufficient funds to pay for the clean up, closure, and post-closure care of their facilities.

Date of Government Version: 09/13/2021
Date Data Arrived at EDR: 09/15/2021
Date Made Active in Reports: 09/28/2021
Number of Days to Update: 13

Source: Environmental Protection Agency
Telephone: 202-566-1917
Last EDR Contact: 12/17/2021
Next Scheduled EDR Contact: 04/04/2022
Data Release Frequency: Quarterly

EPA WATCH LIST: EPA WATCH LIST

EPA maintains a "Watch List" to facilitate dialogue between EPA, state and local environmental agencies on enforcement matters relating to facilities with alleged violations identified as either significant or high priority. Being on the Watch List does not mean that the facility has actually violated the law only that an investigation by EPA or a state or local environmental agency has led those organizations to allege that an unproven violation has in fact occurred. Being on the Watch List does not represent a higher level of concern regarding the alleged violations that were detected, but instead indicates cases requiring additional dialogue between EPA, state and local agencies - primarily because of the length of time the alleged violation has gone unaddressed or unresolved.

Date of Government Version: 08/30/2013
Date Data Arrived at EDR: 03/21/2014
Date Made Active in Reports: 06/17/2014
Number of Days to Update: 88

Source: Environmental Protection Agency
Telephone: 617-520-3000
Last EDR Contact: 11/01/2021
Next Scheduled EDR Contact: 02/14/2022
Data Release Frequency: Quarterly

2020 COR ACTION: 2020 Corrective Action Program List

The EPA has set ambitious goals for the RCRA Corrective Action program by creating the 2020 Corrective Action Universe. This RCRA cleanup baseline includes facilities expected to need corrective action. The 2020 universe contains a wide variety of sites. Some properties are heavily contaminated while others were contaminated but have since been cleaned up. Still others have not been fully investigated yet, and may require little or no remediation. Inclusion in the 2020 Universe does not necessarily imply failure on the part of a facility to meet its RCRA obligations.

Date of Government Version: 09/30/2017
Date Data Arrived at EDR: 05/08/2018
Date Made Active in Reports: 07/20/2018
Number of Days to Update: 73

Source: Environmental Protection Agency
Telephone: 703-308-4044
Last EDR Contact: 11/05/2021
Next Scheduled EDR Contact: 02/14/2022
Data Release Frequency: Varies

TSCA: Toxic Substances Control Act

Toxic Substances Control Act. TSCA identifies manufacturers and importers of chemical substances included on the TSCA Chemical Substance Inventory list. It includes data on the production volume of these substances by plant site.

Date of Government Version: 12/31/2016
Date Data Arrived at EDR: 06/17/2020
Date Made Active in Reports: 09/10/2020
Number of Days to Update: 85

Source: EPA
Telephone: 202-260-5521
Last EDR Contact: 12/17/2021
Next Scheduled EDR Contact: 03/28/2022
Data Release Frequency: Every 4 Years

TRIS: Toxic Chemical Release Inventory System

Toxic Release Inventory System. TRIS identifies facilities which release toxic chemicals to the air, water and land in reportable quantities under SARA Title III Section 313.

GOVERNMENT RECORDS SEARCHED / DATA CURRENCY TRACKING

Date of Government Version: 12/31/2018
Date Data Arrived at EDR: 08/14/2020
Date Made Active in Reports: 11/04/2020
Number of Days to Update: 82

Source: EPA
Telephone: 202-566-0250
Last EDR Contact: 11/16/2021
Next Scheduled EDR Contact: 02/28/2022
Data Release Frequency: Annually

SSTS: Section 7 Tracking Systems

Section 7 of the Federal Insecticide, Fungicide and Rodenticide Act, as amended (92 Stat. 829) requires all registered pesticide-producing establishments to submit a report to the Environmental Protection Agency by March 1st each year. Each establishment must report the types and amounts of pesticides, active ingredients and devices being produced, and those having been produced and sold or distributed in the past year.

Date of Government Version: 10/18/2021
Date Data Arrived at EDR: 10/20/2021
Date Made Active in Reports: 01/10/2022
Number of Days to Update: 82

Source: EPA
Telephone: 202-564-4203
Last EDR Contact: 01/19/2022
Next Scheduled EDR Contact: 05/02/2022
Data Release Frequency: Annually

ROD: Records Of Decision

Record of Decision. ROD documents mandate a permanent remedy at an NPL (Superfund) site containing technical and health information to aid in the cleanup.

Date of Government Version: 10/20/2021
Date Data Arrived at EDR: 11/05/2021
Date Made Active in Reports: 11/29/2021
Number of Days to Update: 24

Source: EPA
Telephone: 703-416-0223
Last EDR Contact: 12/01/2021
Next Scheduled EDR Contact: 03/14/2022
Data Release Frequency: Annually

RMP: Risk Management Plans

When Congress passed the Clean Air Act Amendments of 1990, it required EPA to publish regulations and guidance for chemical accident prevention at facilities using extremely hazardous substances. The Risk Management Program Rule (RMP Rule) was written to implement Section 112(r) of these amendments. The rule, which built upon existing industry codes and standards, requires companies of all sizes that use certain flammable and toxic substances to develop a Risk Management Program, which includes a(n): Hazard assessment that details the potential effects of an accidental release, an accident history of the last five years, and an evaluation of worst-case and alternative accidental releases; Prevention program that includes safety precautions and maintenance, monitoring, and employee training measures; and Emergency response program that spells out emergency health care, employee training measures and procedures for informing the public and response agencies (e.g the fire department) should an accident occur.

Date of Government Version: 10/20/2021
Date Data Arrived at EDR: 11/05/2021
Date Made Active in Reports: 11/12/2021
Number of Days to Update: 7

Source: Environmental Protection Agency
Telephone: 202-564-8600
Last EDR Contact: 01/18/2022
Next Scheduled EDR Contact: 05/02/2022
Data Release Frequency: Varies

RAATS: RCRA Administrative Action Tracking System

RCRA Administration Action Tracking System. RAATS contains records based on enforcement actions issued under RCRA pertaining to major violators and includes administrative and civil actions brought by the EPA. For administration actions after September 30, 1995, data entry in the RAATS database was discontinued. EPA will retain a copy of the database for historical records. It was necessary to terminate RAATS because a decrease in agency resources made it impossible to continue to update the information contained in the database.

Date of Government Version: 04/17/1995
Date Data Arrived at EDR: 07/03/1995
Date Made Active in Reports: 08/07/1995
Number of Days to Update: 35

Source: EPA
Telephone: 202-564-4104
Last EDR Contact: 06/02/2008
Next Scheduled EDR Contact: 09/01/2008
Data Release Frequency: No Update Planned

GOVERNMENT RECORDS SEARCHED / DATA CURRENCY TRACKING

PRP: Potentially Responsible Parties

A listing of verified Potentially Responsible Parties

Date of Government Version: 10/20/2021	Source: EPA
Date Data Arrived at EDR: 11/05/2021	Telephone: 202-564-6023
Date Made Active in Reports: 12/15/2021	Last EDR Contact: 01/13/2022
Number of Days to Update: 40	Next Scheduled EDR Contact: 02/14/2022
	Data Release Frequency: Quarterly

PADS: PCB Activity Database System

PCB Activity Database. PADS Identifies generators, transporters, commercial storers and/or brokers and disposers of PCB's who are required to notify the EPA of such activities.

Date of Government Version: 11/19/2020	Source: EPA
Date Data Arrived at EDR: 01/08/2021	Telephone: 202-566-0500
Date Made Active in Reports: 03/22/2021	Last EDR Contact: 01/07/2022
Number of Days to Update: 73	Next Scheduled EDR Contact: 04/18/2022
	Data Release Frequency: Annually

ICIS: Integrated Compliance Information System

The Integrated Compliance Information System (ICIS) supports the information needs of the national enforcement and compliance program as well as the unique needs of the National Pollutant Discharge Elimination System (NPDES) program.

Date of Government Version: 11/18/2016	Source: Environmental Protection Agency
Date Data Arrived at EDR: 11/23/2016	Telephone: 202-564-2501
Date Made Active in Reports: 02/10/2017	Last EDR Contact: 12/29/2021
Number of Days to Update: 79	Next Scheduled EDR Contact: 04/18/2022
	Data Release Frequency: Quarterly

FTTS: FIFRA/ TSCA Tracking System - FIFRA (Federal Insecticide, Fungicide, & Rodenticide Act)/TSCA (Toxic Substances Control Act)

FTTS tracks administrative cases and pesticide enforcement actions and compliance activities related to FIFRA, TSCA and EPCRA (Emergency Planning and Community Right-to-Know Act). To maintain currency, EDR contacts the Agency on a quarterly basis.

Date of Government Version: 04/09/2009	Source: EPA/Office of Prevention, Pesticides and Toxic Substances
Date Data Arrived at EDR: 04/16/2009	Telephone: 202-566-1667
Date Made Active in Reports: 05/11/2009	Last EDR Contact: 08/18/2017
Number of Days to Update: 25	Next Scheduled EDR Contact: 12/04/2017
	Data Release Frequency: No Update Planned

FTTS INSP: FIFRA/ TSCA Tracking System - FIFRA (Federal Insecticide, Fungicide, & Rodenticide Act)/TSCA (Toxic Substances Control Act)

A listing of FIFRA/TSCA Tracking System (FTTS) inspections and enforcements.

Date of Government Version: 04/09/2009	Source: EPA
Date Data Arrived at EDR: 04/16/2009	Telephone: 202-566-1667
Date Made Active in Reports: 05/11/2009	Last EDR Contact: 08/18/2017
Number of Days to Update: 25	Next Scheduled EDR Contact: 12/04/2017
	Data Release Frequency: No Update Planned

MLTS: Material Licensing Tracking System

MLTS is maintained by the Nuclear Regulatory Commission and contains a list of approximately 8,100 sites which possess or use radioactive materials and which are subject to NRC licensing requirements. To maintain currency, EDR contacts the Agency on a quarterly basis.

Date of Government Version: 07/29/2021	Source: Nuclear Regulatory Commission
Date Data Arrived at EDR: 08/24/2021	Telephone: 301-415-7169
Date Made Active in Reports: 11/19/2021	Last EDR Contact: 01/18/2022
Number of Days to Update: 87	Next Scheduled EDR Contact: 05/02/2022
	Data Release Frequency: Quarterly

GOVERNMENT RECORDS SEARCHED / DATA CURRENCY TRACKING

COAL ASH DOE: Steam-Electric Plant Operation Data

A listing of power plants that store ash in surface ponds.

Date of Government Version: 12/31/2019	Source: Department of Energy
Date Data Arrived at EDR: 12/01/2020	Telephone: 202-586-8719
Date Made Active in Reports: 02/09/2021	Last EDR Contact: 11/30/2021
Number of Days to Update: 70	Next Scheduled EDR Contact: 03/14/2022
	Data Release Frequency: Varies

COAL ASH EPA: Coal Combustion Residues Surface Impoundments List

A listing of coal combustion residues surface impoundments with high hazard potential ratings.

Date of Government Version: 01/12/2017	Source: Environmental Protection Agency
Date Data Arrived at EDR: 03/05/2019	Telephone: N/A
Date Made Active in Reports: 11/11/2019	Last EDR Contact: 12/02/2021
Number of Days to Update: 251	Next Scheduled EDR Contact: 03/14/2022
	Data Release Frequency: Varies

PCB TRANSFORMER: PCB Transformer Registration Database

The database of PCB transformer registrations that includes all PCB registration submittals.

Date of Government Version: 09/13/2019	Source: Environmental Protection Agency
Date Data Arrived at EDR: 11/06/2019	Telephone: 202-566-0517
Date Made Active in Reports: 02/10/2020	Last EDR Contact: 11/05/2021
Number of Days to Update: 96	Next Scheduled EDR Contact: 02/14/2022
	Data Release Frequency: Varies

RADINFO: Radiation Information Database

The Radiation Information Database (RADINFO) contains information about facilities that are regulated by U.S. Environmental Protection Agency (EPA) regulations for radiation and radioactivity.

Date of Government Version: 07/01/2019	Source: Environmental Protection Agency
Date Data Arrived at EDR: 07/01/2019	Telephone: 202-343-9775
Date Made Active in Reports: 09/23/2019	Last EDR Contact: 12/27/2021
Number of Days to Update: 84	Next Scheduled EDR Contact: 04/11/2022
	Data Release Frequency: Quarterly

HIST FTTS: FIFRA/TSCA Tracking System Administrative Case Listing

A complete administrative case listing from the FIFRA/TSCA Tracking System (FTTS) for all ten EPA regions. The information was obtained from the National Compliance Database (NCDB). NCDB supports the implementation of FIFRA (Federal Insecticide, Fungicide, and Rodenticide Act) and TSCA (Toxic Substances Control Act). Some EPA regions are now closing out records. Because of that, and the fact that some EPA regions are not providing EPA Headquarters with updated records, it was decided to create a HIST FTTS database. It included records that may not be included in the newer FTTS database updates. This database is no longer updated.

Date of Government Version: 10/19/2006	Source: Environmental Protection Agency
Date Data Arrived at EDR: 03/01/2007	Telephone: 202-564-2501
Date Made Active in Reports: 04/10/2007	Last EDR Contact: 12/17/2007
Number of Days to Update: 40	Next Scheduled EDR Contact: 03/17/2008
	Data Release Frequency: No Update Planned

HIST FTTS INSP: FIFRA/TSCA Tracking System Inspection & Enforcement Case Listing

A complete inspection and enforcement case listing from the FIFRA/TSCA Tracking System (FTTS) for all ten EPA regions. The information was obtained from the National Compliance Database (NCDB). NCDB supports the implementation of FIFRA (Federal Insecticide, Fungicide, and Rodenticide Act) and TSCA (Toxic Substances Control Act). Some EPA regions are now closing out records. Because of that, and the fact that some EPA regions are not providing EPA Headquarters with updated records, it was decided to create a HIST FTTS database. It included records that may not be included in the newer FTTS database updates. This database is no longer updated.

GOVERNMENT RECORDS SEARCHED / DATA CURRENCY TRACKING

Date of Government Version: 10/19/2006
Date Data Arrived at EDR: 03/01/2007
Date Made Active in Reports: 04/10/2007
Number of Days to Update: 40

Source: Environmental Protection Agency
Telephone: 202-564-2501
Last EDR Contact: 12/17/2008
Next Scheduled EDR Contact: 03/17/2008
Data Release Frequency: No Update Planned

DOT OPS: Incident and Accident Data

Department of Transportation, Office of Pipeline Safety Incident and Accident data.

Date of Government Version: 01/02/2020
Date Data Arrived at EDR: 01/28/2020
Date Made Active in Reports: 04/17/2020
Number of Days to Update: 80

Source: Department of Transportation, Office of Pipeline Safety
Telephone: 202-366-4595
Last EDR Contact: 01/24/2022
Next Scheduled EDR Contact: 05/08/2022
Data Release Frequency: Quarterly

CONSENT: Superfund (CERCLA) Consent Decrees

Major legal settlements that establish responsibility and standards for cleanup at NPL (Superfund) sites. Released periodically by United States District Courts after settlement by parties to litigation matters.

Date of Government Version: 09/30/2021
Date Data Arrived at EDR: 10/13/2021
Date Made Active in Reports: 01/10/2022
Number of Days to Update: 89

Source: Department of Justice, Consent Decree Library
Telephone: Varies
Last EDR Contact: 01/03/2022
Next Scheduled EDR Contact: 04/18/2022
Data Release Frequency: Varies

BRS: Biennial Reporting System

The Biennial Reporting System is a national system administered by the EPA that collects data on the generation and management of hazardous waste. BRS captures detailed data from two groups: Large Quantity Generators (LQG) and Treatment, Storage, and Disposal Facilities.

Date of Government Version: 12/31/2019
Date Data Arrived at EDR: 09/15/2021
Date Made Active in Reports: 12/14/2021
Number of Days to Update: 90

Source: EPA/NTIS
Telephone: 800-424-9346
Last EDR Contact: 12/17/2021
Next Scheduled EDR Contact: 04/04/2022
Data Release Frequency: Biennially

INDIAN RESERV: Indian Reservations

This map layer portrays Indian administered lands of the United States that have any area equal to or greater than 640 acres.

Date of Government Version: 12/31/2014
Date Data Arrived at EDR: 07/14/2015
Date Made Active in Reports: 01/10/2017
Number of Days to Update: 546

Source: USGS
Telephone: 202-208-3710
Last EDR Contact: 01/04/2022
Next Scheduled EDR Contact: 04/18/2022
Data Release Frequency: Semi-Annually

FUSRAP: Formerly Utilized Sites Remedial Action Program

DOE established the Formerly Utilized Sites Remedial Action Program (FUSRAP) in 1974 to remediate sites where radioactive contamination remained from Manhattan Project and early U.S. Atomic Energy Commission (AEC) operations.

Date of Government Version: 07/26/2021
Date Data Arrived at EDR: 07/27/2021
Date Made Active in Reports: 10/22/2021
Number of Days to Update: 87

Source: Department of Energy
Telephone: 202-586-3559
Last EDR Contact: 11/01/2021
Next Scheduled EDR Contact: 02/14/2022
Data Release Frequency: Varies

UMTRA: Uranium Mill Tailings Sites

Uranium ore was mined by private companies for federal government use in national defense programs. When the mills shut down, large piles of the sand-like material (mill tailings) remain after uranium has been extracted from the ore. Levels of human exposure to radioactive materials from the piles are low; however, in some cases tailings were used as construction materials before the potential health hazards of the tailings were recognized.

GOVERNMENT RECORDS SEARCHED / DATA CURRENCY TRACKING

Date of Government Version: 08/30/2019
Date Data Arrived at EDR: 11/15/2019
Date Made Active in Reports: 01/28/2020
Number of Days to Update: 74

Source: Department of Energy
Telephone: 505-845-0011
Last EDR Contact: 12/09/2021
Next Scheduled EDR Contact: 02/28/2022
Data Release Frequency: Varies

LEAD SMELTER 1: Lead Smelter Sites

A listing of former lead smelter site locations.

Date of Government Version: 10/20/2021
Date Data Arrived at EDR: 11/05/2021
Date Made Active in Reports: 11/29/2021
Number of Days to Update: 24

Source: Environmental Protection Agency
Telephone: 703-603-8787
Last EDR Contact: 01/13/2022
Next Scheduled EDR Contact: 04/11/2022
Data Release Frequency: Varies

LEAD SMELTER 2: Lead Smelter Sites

A list of several hundred sites in the U.S. where secondary lead smelting was done from 1931 and 1964. These sites may pose a threat to public health through ingestion or inhalation of contaminated soil or dust

Date of Government Version: 04/05/2001
Date Data Arrived at EDR: 10/27/2010
Date Made Active in Reports: 12/02/2010
Number of Days to Update: 36

Source: American Journal of Public Health
Telephone: 703-305-6451
Last EDR Contact: 12/02/2009
Next Scheduled EDR Contact: N/A
Data Release Frequency: No Update Planned

US AIRS (AFS): Aerometric Information Retrieval System Facility Subsystem (AFS)

The database is a sub-system of Aerometric Information Retrieval System (AIRS). AFS contains compliance data on air pollution point sources regulated by the U.S. EPA and/or state and local air regulatory agencies. This information comes from source reports by various stationary sources of air pollution, such as electric power plants, steel mills, factories, and universities, and provides information about the air pollutants they produce. Action, air program, air program pollutant, and general level plant data. It is used to track emissions and compliance data from industrial plants.

Date of Government Version: 10/12/2016
Date Data Arrived at EDR: 10/26/2016
Date Made Active in Reports: 02/03/2017
Number of Days to Update: 100

Source: EPA
Telephone: 202-564-2496
Last EDR Contact: 09/26/2017
Next Scheduled EDR Contact: 01/08/2018
Data Release Frequency: Annually

US AIRS MINOR: Air Facility System Data

A listing of minor source facilities.

Date of Government Version: 10/12/2016
Date Data Arrived at EDR: 10/26/2016
Date Made Active in Reports: 02/03/2017
Number of Days to Update: 100

Source: EPA
Telephone: 202-564-2496
Last EDR Contact: 09/26/2017
Next Scheduled EDR Contact: 01/08/2018
Data Release Frequency: Annually

MINES VIOLATIONS: MSHA Violation Assessment Data

Mines violation and assessment information. Department of Labor, Mine Safety & Health Administration.

Date of Government Version: 06/30/2021
Date Data Arrived at EDR: 07/01/2021
Date Made Active in Reports: 09/28/2021
Number of Days to Update: 89

Source: DOL, Mine Safety & Health Administration
Telephone: 202-693-9424
Last EDR Contact: 12/20/2021
Next Scheduled EDR Contact: 03/14/2022
Data Release Frequency: Quarterly

US MINES: Mines Master Index File

Contains all mine identification numbers issued for mines active or opened since 1971. The data also includes violation information.

GOVERNMENT RECORDS SEARCHED / DATA CURRENCY TRACKING

Date of Government Version: 08/09/2021
Date Data Arrived at EDR: 08/24/2021
Date Made Active in Reports: 11/19/2021
Number of Days to Update: 87

Source: Department of Labor, Mine Safety and Health Administration
Telephone: 303-231-5959
Last EDR Contact: 11/22/2021
Next Scheduled EDR Contact: 03/07/2022
Data Release Frequency: Semi-Annually

US MINES 2: Ferrous and Nonferrous Metal Mines Database Listing

This map layer includes ferrous (ferrous metal mines are facilities that extract ferrous metals, such as iron ore or molybdenum) and nonferrous (Nonferrous metal mines are facilities that extract nonferrous metals, such as gold, silver, copper, zinc, and lead) metal mines in the United States.

Date of Government Version: 05/06/2020
Date Data Arrived at EDR: 05/27/2020
Date Made Active in Reports: 08/13/2020
Number of Days to Update: 78

Source: USGS
Telephone: 703-648-7709
Last EDR Contact: 11/22/2021
Next Scheduled EDR Contact: 03/07/2022
Data Release Frequency: Varies

US MINES 3: Active Mines & Mineral Plants Database Listing

Active Mines and Mineral Processing Plant operations for commodities monitored by the Minerals Information Team of the USGS.

Date of Government Version: 04/14/2011
Date Data Arrived at EDR: 06/08/2011
Date Made Active in Reports: 09/13/2011
Number of Days to Update: 97

Source: USGS
Telephone: 703-648-7709
Last EDR Contact: 11/22/2021
Next Scheduled EDR Contact: 03/07/2022
Data Release Frequency: Varies

ABANDONED MINES: Abandoned Mines

An inventory of land and water impacted by past mining (primarily coal mining) is maintained by OSMRE to provide information needed to implement the Surface Mining Control and Reclamation Act of 1977 (SMCRA). The inventory contains information on the location, type, and extent of AML impacts, as well as, information on the cost associated with the reclamation of those problems. The inventory is based upon field surveys by State, Tribal, and OSMRE program officials. It is dynamic to the extent that it is modified as new problems are identified and existing problems are reclaimed.

Date of Government Version: 09/14/2021
Date Data Arrived at EDR: 09/15/2021
Date Made Active in Reports: 12/15/2021
Number of Days to Update: 91

Source: Department of Interior
Telephone: 202-208-2609
Last EDR Contact: 12/14/2021
Next Scheduled EDR Contact: 03/21/2022
Data Release Frequency: Quarterly

FINDS: Facility Index System/Facility Registry System

Facility Index System. FINDS contains both facility information and 'pointers' to other sources that contain more detail. EDR includes the following FINDS databases in this report: PCS (Permit Compliance System), AIRS (Aerometric Information Retrieval System), DOCKET (Enforcement Docket used to manage and track information on civil judicial enforcement cases for all environmental statutes), FURS (Federal Underground Injection Control), C-DOCKET (Criminal Docket System used to track criminal enforcement actions for all environmental statutes), FFIS (Federal Facilities Information System), STATE (State Environmental Laws and Statutes), and PADS (PCB Activity Data System).

Date of Government Version: 05/05/2021
Date Data Arrived at EDR: 05/18/2021
Date Made Active in Reports: 08/17/2021
Number of Days to Update: 91

Source: EPA
Telephone: (415) 947-8000
Last EDR Contact: 11/22/2021
Next Scheduled EDR Contact: 03/14/2022
Data Release Frequency: Quarterly

DOCKET HWC: Hazardous Waste Compliance Docket Listing

A complete list of the Federal Agency Hazardous Waste Compliance Docket Facilities.

Date of Government Version: 05/06/2021
Date Data Arrived at EDR: 05/21/2021
Date Made Active in Reports: 08/11/2021
Number of Days to Update: 82

Source: Environmental Protection Agency
Telephone: 202-564-0527
Last EDR Contact: 11/23/2021
Next Scheduled EDR Contact: 03/07/2022
Data Release Frequency: Varies

GOVERNMENT RECORDS SEARCHED / DATA CURRENCY TRACKING

ECHO: Enforcement & Compliance History Information

ECHO provides integrated compliance and enforcement information for about 800,000 regulated facilities nationwide.

Date of Government Version: 01/01/2022	Source: Environmental Protection Agency
Date Data Arrived at EDR: 01/04/2022	Telephone: 202-564-2280
Date Made Active in Reports: 01/10/2022	Last EDR Contact: 01/04/2022
Number of Days to Update: 6	Next Scheduled EDR Contact: 04/18/2022
	Data Release Frequency: Quarterly

UXO: Unexploded Ordnance Sites

A listing of unexploded ordnance site locations

Date of Government Version: 12/31/2018	Source: Department of Defense
Date Data Arrived at EDR: 07/02/2020	Telephone: 703-704-1564
Date Made Active in Reports: 09/17/2020	Last EDR Contact: 01/11/2022
Number of Days to Update: 77	Next Scheduled EDR Contact: 04/25/2022
	Data Release Frequency: Varies

FUELS PROGRAM: EPA Fuels Program Registered Listing

This listing includes facilities that are registered under the Part 80 (Code of Federal Regulations) EPA Fuels Programs. All companies now are required to submit new and updated registrations.

Date of Government Version: 08/13/2021	Source: EPA
Date Data Arrived at EDR: 08/13/2021	Telephone: 800-385-6164
Date Made Active in Reports: 10/22/2021	Last EDR Contact: 11/15/2021
Number of Days to Update: 70	Next Scheduled EDR Contact: 02/28/2022
	Data Release Frequency: Quarterly

CA BOND EXP. PLAN: Bond Expenditure Plan

Department of Health Services developed a site-specific expenditure plan as the basis for an appropriation of Hazardous Substance Cleanup Bond Act funds. It is not updated.

Date of Government Version: 01/01/1989	Source: Department of Health Services
Date Data Arrived at EDR: 07/27/1994	Telephone: 916-255-2118
Date Made Active in Reports: 08/02/1994	Last EDR Contact: 05/31/1994
Number of Days to Update: 6	Next Scheduled EDR Contact: N/A
	Data Release Frequency: No Update Planned

CORTESE: "Cortese" Hazardous Waste & Substances Sites List

The sites for the list are designated by the State Water Resource Control Board (LUST), the Integrated Waste Board (SWF/LS), and the Department of Toxic Substances Control (Cal-Sites).

Date of Government Version: 09/20/2021	Source: CAL EPA/Office of Emergency Information
Date Data Arrived at EDR: 09/21/2021	Telephone: 916-323-3400
Date Made Active in Reports: 12/08/2021	Last EDR Contact: 12/16/2021
Number of Days to Update: 78	Next Scheduled EDR Contact: 04/04/2022
	Data Release Frequency: Quarterly

CUPA LIVERMORE-PLEASANTON: CUPA Facility Listing

list of facilities associated with the various CUPA programs in Livermore-Pleasanton

Date of Government Version: 05/01/2019	Source: Livermore-Pleasanton Fire Department
Date Data Arrived at EDR: 05/14/2019	Telephone: 925-454-2361
Date Made Active in Reports: 07/17/2019	Last EDR Contact: 11/19/2021
Number of Days to Update: 64	Next Scheduled EDR Contact: 02/21/2022
	Data Release Frequency: Varies

DRYCLEANERS: Cleaner Facilities

A list of drycleaner related facilities that have EPA ID numbers. These are facilities with certain SIC codes: power laundries, family and commercial; garment pressing and cleaner's agents; linen supply; coin-operated laundries and cleaning; drycleaning plants, except rugs; carpet and upholster cleaning; industrial launderers; laundry and garment services.

GOVERNMENT RECORDS SEARCHED / DATA CURRENCY TRACKING

Date of Government Version: 08/27/2021
Date Data Arrived at EDR: 09/01/2021
Date Made Active in Reports: 11/19/2021
Number of Days to Update: 79

Source: Department of Toxic Substance Control
Telephone: 916-327-4498
Last EDR Contact: 01/24/2022
Next Scheduled EDR Contact: 03/14/2022
Data Release Frequency: Annually

DRYCLEAN SOUTH COAST: South Coast Air Quality Management District Drycleaner Listing
A listing of dry cleaners in the South Coast Air Quality Management District

Date of Government Version: 08/18/2021
Date Data Arrived at EDR: 08/23/2021
Date Made Active in Reports: 11/12/2021
Number of Days to Update: 81

Source: South Coast Air Quality Management District
Telephone: 909-396-3211
Last EDR Contact: 11/16/2021
Next Scheduled EDR Contact: 03/07/2022
Data Release Frequency: Varies

DRYCLEAN AVAQMD: Antelope Valley Air Quality Management District Drycleaner Listing
A listing of dry cleaners in the Antelope Valley Air Quality Management District.

Date of Government Version: 08/24/2021
Date Data Arrived at EDR: 08/25/2021
Date Made Active in Reports: 11/17/2021
Number of Days to Update: 84

Source: Antelope Valley Air Quality Management District
Telephone: 661-723-8070
Last EDR Contact: 11/23/2021
Next Scheduled EDR Contact: 03/14/2022
Data Release Frequency: Varies

EMI: Emissions Inventory Data

Toxics and criteria pollutant emissions data collected by the ARB and local air pollution agencies.

Date of Government Version: 12/31/2019
Date Data Arrived at EDR: 06/10/2021
Date Made Active in Reports: 08/27/2021
Number of Days to Update: 78

Source: California Air Resources Board
Telephone: 916-322-2990
Last EDR Contact: 12/17/2021
Next Scheduled EDR Contact: 03/28/2022
Data Release Frequency: Varies

ENF: Enforcement Action Listing

A listing of Water Board Enforcement Actions. Formal is everything except Oral/Verbal Communication, Notice of Violation, Expedited Payment Letter, and Staff Enforcement Letter.

Date of Government Version: 04/16/2021
Date Data Arrived at EDR: 04/20/2021
Date Made Active in Reports: 07/07/2021
Number of Days to Update: 78

Source: State Water Resources Control Board
Telephone: 916-445-9379
Last EDR Contact: 01/28/2022
Next Scheduled EDR Contact: 05/02/2022
Data Release Frequency: Varies

Financial Assurance 1: Financial Assurance Information Listing

Financial Assurance information

Date of Government Version: 10/05/2021
Date Data Arrived at EDR: 10/06/2021
Date Made Active in Reports: 12/29/2021
Number of Days to Update: 84

Source: Department of Toxic Substances Control
Telephone: 916-255-3628
Last EDR Contact: 01/13/2022
Next Scheduled EDR Contact: 05/02/2022
Data Release Frequency: Varies

Financial Assurance 2: Financial Assurance Information Listing

A listing of financial assurance information for solid waste facilities. Financial assurance is intended to ensure that resources are available to pay for the cost of closure, post-closure care, and corrective measures if the owner or operator of a regulated facility is unable or unwilling to pay.

Date of Government Version: 08/13/2021
Date Data Arrived at EDR: 08/13/2021
Date Made Active in Reports: 11/05/2021
Number of Days to Update: 84

Source: California Integrated Waste Management Board
Telephone: 916-341-6066
Last EDR Contact: 11/16/2021
Next Scheduled EDR Contact: 02/21/2022
Data Release Frequency: Varies

GOVERNMENT RECORDS SEARCHED / DATA CURRENCY TRACKING

HAZNET: Facility and Manifest Data

Facility and Manifest Data. The data is extracted from the copies of hazardous waste manifests received each year by the DTSC. The annual volume of manifests is typically 700,000 - 1,000,000 annually, representing approximately 350,000 - 500,000 shipments. Data are from the manifests submitted without correction, and therefore many contain some invalid values for data elements such as generator ID, TSD ID, waste category, and disposal method. This database begins with calendar year 1993.

Date of Government Version: 12/31/2019	Source: California Environmental Protection Agency
Date Data Arrived at EDR: 04/15/2020	Telephone: 916-255-1136
Date Made Active in Reports: 07/02/2020	Last EDR Contact: 01/07/2022
Number of Days to Update: 78	Next Scheduled EDR Contact: 04/18/2022
	Data Release Frequency: Annually

ICE: ICE

Contains data pertaining to the Permitted Facilities with Inspections / Enforcements sites tracked in Envirostor.

Date of Government Version: 08/13/2021	Source: Department of Toxic Substances Control
Date Data Arrived at EDR: 08/13/2021	Telephone: 877-786-9427
Date Made Active in Reports: 11/08/2021	Last EDR Contact: 11/15/2021
Number of Days to Update: 87	Next Scheduled EDR Contact: 02/28/2022
	Data Release Frequency: Quarterly

HIST CORTESE: Hazardous Waste & Substance Site List

The sites for the list are designated by the State Water Resource Control Board [LUST], the Integrated Waste Board [SWF/LS], and the Department of Toxic Substances Control [CALSTITES]. This listing is no longer updated by the state agency.

Date of Government Version: 04/01/2001	Source: Department of Toxic Substances Control
Date Data Arrived at EDR: 01/22/2009	Telephone: 916-323-3400
Date Made Active in Reports: 04/08/2009	Last EDR Contact: 01/22/2009
Number of Days to Update: 76	Next Scheduled EDR Contact: N/A
	Data Release Frequency: No Update Planned

HWP: EnviroStor Permitted Facilities Listing

Detailed information on permitted hazardous waste facilities and corrective action ("cleanups") tracked in EnviroStor.

Date of Government Version: 08/13/2021	Source: Department of Toxic Substances Control
Date Data Arrived at EDR: 08/13/2021	Telephone: 916-323-3400
Date Made Active in Reports: 11/08/2021	Last EDR Contact: 11/15/2021
Number of Days to Update: 87	Next Scheduled EDR Contact: 02/28/2022
	Data Release Frequency: Quarterly

HWT: Registered Hazardous Waste Transporter Database

A listing of hazardous waste transporters. In California, unless specifically exempted, it is unlawful for any person to transport hazardous wastes unless the person holds a valid registration issued by DTSC. A hazardous waste transporter registration is valid for one year and is assigned a unique registration number.

Date of Government Version: 10/04/2021	Source: Department of Toxic Substances Control
Date Data Arrived at EDR: 10/05/2021	Telephone: 916-440-7145
Date Made Active in Reports: 12/22/2021	Last EDR Contact: 01/04/2022
Number of Days to Update: 78	Next Scheduled EDR Contact: 04/18/2022
	Data Release Frequency: Quarterly

MINES: Mines Site Location Listing

A listing of mine site locations from the Office of Mine Reclamation.

Date of Government Version: 09/07/2021	Source: Department of Conservation
Date Data Arrived at EDR: 09/07/2021	Telephone: 916-322-1080
Date Made Active in Reports: 11/29/2021	Last EDR Contact: 12/07/2021
Number of Days to Update: 83	Next Scheduled EDR Contact: 03/21/2022
	Data Release Frequency: Quarterly

GOVERNMENT RECORDS SEARCHED / DATA CURRENCY TRACKING

MWMP: Medical Waste Management Program Listing

The Medical Waste Management Program (MWMP) ensures the proper handling and disposal of medical waste by permitting and inspecting medical waste Offsite Treatment Facilities (PDF) and Transfer Stations (PDF) throughout the state. MWMP also oversees all Medical Waste Transporters.

Date of Government Version: 08/05/2021	Source: Department of Public Health
Date Data Arrived at EDR: 08/31/2021	Telephone: 916-558-1784
Date Made Active in Reports: 11/19/2021	Last EDR Contact: 11/30/2021
Number of Days to Update: 80	Next Scheduled EDR Contact: 03/14/2022
	Data Release Frequency: Varies

NPDES: NPDES Permits Listing

A listing of NPDES permits, including stormwater.

Date of Government Version: 11/09/2021	Source: State Water Resources Control Board
Date Data Arrived at EDR: 11/09/2021	Telephone: 916-445-9379
Date Made Active in Reports: 01/27/2022	Last EDR Contact: 11/09/2021
Number of Days to Update: 79	Next Scheduled EDR Contact: 02/21/2022
	Data Release Frequency: Quarterly

PEST LIC: Pesticide Regulation Licenses Listing

A listing of licenses and certificates issued by the Department of Pesticide Regulation. The DPR issues licenses and/or certificates to: Persons and businesses that apply or sell pesticides; Pest control dealers and brokers; Persons who advise on agricultural pesticide applications.

Date of Government Version: 08/30/2021	Source: Department of Pesticide Regulation
Date Data Arrived at EDR: 08/31/2021	Telephone: 916-445-4038
Date Made Active in Reports: 11/19/2021	Last EDR Contact: 11/30/2021
Number of Days to Update: 80	Next Scheduled EDR Contact: 03/14/2022
	Data Release Frequency: Quarterly

PROC: Certified Processors Database

A listing of certified processors.

Date of Government Version: 06/04/2021	Source: Department of Conservation
Date Data Arrived at EDR: 06/04/2021	Telephone: 916-323-3836
Date Made Active in Reports: 08/27/2021	Last EDR Contact: 11/29/2021
Number of Days to Update: 84	Next Scheduled EDR Contact: 03/21/2022
	Data Release Frequency: Quarterly

NOTIFY 65: Proposition 65 Records

Listings of all Proposition 65 incidents reported to counties by the State Water Resources Control Board and the Regional Water Quality Control Board. This database is no longer updated by the reporting agency.

Date of Government Version: 03/12/2021	Source: State Water Resources Control Board
Date Data Arrived at EDR: 03/16/2021	Telephone: 916-445-3846
Date Made Active in Reports: 06/01/2021	Last EDR Contact: 12/08/2021
Number of Days to Update: 77	Next Scheduled EDR Contact: 03/28/2022
	Data Release Frequency: No Update Planned

UIC: UIC Listing

A listing of wells identified as underground injection wells, in the California Oil and Gas Wells database.

Date of Government Version: 06/03/2021	Source: Department of Conservation
Date Data Arrived at EDR: 06/03/2021	Telephone: 916-445-2408
Date Made Active in Reports: 08/25/2021	Last EDR Contact: 12/07/2021
Number of Days to Update: 83	Next Scheduled EDR Contact: 03/21/2022
	Data Release Frequency: Varies

GOVERNMENT RECORDS SEARCHED / DATA CURRENCY TRACKING

UIC GEO: Underground Injection Control Sites (GEOTRACKER)

Underground control injection sites

Date of Government Version: 09/07/2021
Date Data Arrived at EDR: 09/07/2021
Date Made Active in Reports: 11/29/2021
Number of Days to Update: 83

Source: State Water Resource Control Board
Telephone: 866-480-1028
Last EDR Contact: 12/07/2021
Next Scheduled EDR Contact: 03/21/2022
Data Release Frequency: Varies

WASTEWATER PITS: Oil Wastewater Pits Listing

Water officials discovered that oil producers have been dumping chemical-laden wastewater into hundreds of unlined pits that are operating without proper permits. Inspections completed by the Central Valley Regional Water Quality Control Board revealed the existence of previously unidentified waste sites. The water boards review found that more than one-third of the region's active disposal pits are operating without permission.

Date of Government Version: 02/11/2021
Date Data Arrived at EDR: 07/01/2021
Date Made Active in Reports: 09/29/2021
Number of Days to Update: 90

Source: RWQCB, Central Valley Region
Telephone: 559-445-5577
Last EDR Contact: 01/07/2022
Next Scheduled EDR Contact: 04/18/2022
Data Release Frequency: Varies

WDS: Waste Discharge System

Sites which have been issued waste discharge requirements.

Date of Government Version: 06/19/2007
Date Data Arrived at EDR: 06/20/2007
Date Made Active in Reports: 06/29/2007
Number of Days to Update: 9

Source: State Water Resources Control Board
Telephone: 916-341-5227
Last EDR Contact: 11/15/2021
Next Scheduled EDR Contact: 02/28/2022
Data Release Frequency: No Update Planned

WIP: Well Investigation Program Case List

Well Investigation Program case in the San Gabriel and San Fernando Valley area.

Date of Government Version: 07/03/2009
Date Data Arrived at EDR: 07/21/2009
Date Made Active in Reports: 08/03/2009
Number of Days to Update: 13

Source: Los Angeles Water Quality Control Board
Telephone: 213-576-6726
Last EDR Contact: 12/14/2021
Next Scheduled EDR Contact: 04/04/2022
Data Release Frequency: No Update Planned

MILITARY PRIV SITES: Military Privatized Sites (GEOTRACKER)

Military privatized sites

Date of Government Version: 09/07/2021
Date Data Arrived at EDR: 09/07/2021
Date Made Active in Reports: 11/29/2021
Number of Days to Update: 83

Source: State Water Resources Control Board
Telephone: 866-480-1028
Last EDR Contact: 12/07/2021
Next Scheduled EDR Contact: 03/21/2022
Data Release Frequency: Varies

PROJECT: Project Sites (GEOTRACKER)

Projects sites

Date of Government Version: 09/07/2021
Date Data Arrived at EDR: 09/07/2021
Date Made Active in Reports: 11/29/2021
Number of Days to Update: 83

Source: State Water Resources Control Board
Telephone: 866-480-1028
Last EDR Contact: 12/07/2021
Next Scheduled EDR Contact: 03/21/2022
Data Release Frequency: Varies

WDR: Waste Discharge Requirements Listing

In general, the Waste Discharge Requirements (WDRs) Program (sometimes also referred to as the "Non Chapter 15 (Non 15) Program") regulates point discharges that are exempt pursuant to Subsection 20090 of Title 27 and not subject to the Federal Water Pollution Control Act. Exemptions from Title 27 may be granted for nine categories of discharges (e.g., sewage, wastewater, etc.) that meet, and continue to meet, the preconditions listed for each specific exemption. The scope of the WDRs Program also includes the discharge of wastes classified as inert, pursuant to section 20230 of Title 27.

GOVERNMENT RECORDS SEARCHED / DATA CURRENCY TRACKING

Date of Government Version: 09/07/2021
Date Data Arrived at EDR: 09/08/2021
Date Made Active in Reports: 12/01/2021
Number of Days to Update: 84

Source: State Water Resources Control Board
Telephone: 916-341-5810
Last EDR Contact: 12/07/2021
Next Scheduled EDR Contact: 03/21/2022
Data Release Frequency: Quarterly

CIWQS: California Integrated Water Quality System

The California Integrated Water Quality System (CIWQS) is a computer system used by the State and Regional Water Quality Control Boards to track information about places of environmental interest, manage permits and other orders, track inspections, and manage violations and enforcement activities.

Date of Government Version: 08/30/2021
Date Data Arrived at EDR: 08/31/2021
Date Made Active in Reports: 11/19/2021
Number of Days to Update: 80

Source: State Water Resources Control Board
Telephone: 866-794-4977
Last EDR Contact: 11/30/2021
Next Scheduled EDR Contact: 03/14/2022
Data Release Frequency: Varies

CERS: CalEPA Regulated Site Portal Data

The CalEPA Regulated Site Portal database combines data about environmentally regulated sites and facilities in California into a single database. It combines data from a variety of state and federal databases, and provides an overview of regulated activities across the spectrum of environmental programs for any given location in California. These activities include hazardous materials and waste, state and federal cleanups, impacted ground and surface waters, and toxic materials

Date of Government Version: 10/18/2021
Date Data Arrived at EDR: 10/19/2021
Date Made Active in Reports: 01/12/2022
Number of Days to Update: 85

Source: California Environmental Protection Agency
Telephone: 916-323-2514
Last EDR Contact: 01/19/2022
Next Scheduled EDR Contact: 05/02/2022
Data Release Frequency: Varies

NON-CASE INFO: Non-Case Information Sites (GEOTRACKER)

Non-Case Information sites

Date of Government Version: 09/07/2021
Date Data Arrived at EDR: 09/07/2021
Date Made Active in Reports: 11/29/2021
Number of Days to Update: 83

Source: State Water Resources Control Board
Telephone: 866-480-1028
Last EDR Contact: 12/07/2021
Next Scheduled EDR Contact: 03/21/2022
Data Release Frequency: Varies

OTHER OIL GAS: Other Oil & Gas Projects Sites (GEOTRACKER)

Other Oil & Gas Projects sites

Date of Government Version: 09/07/2021
Date Data Arrived at EDR: 09/07/2021
Date Made Active in Reports: 11/29/2021
Number of Days to Update: 83

Source: State Water Resources Control Board
Telephone: 866-480-1028
Last EDR Contact: 12/07/2021
Next Scheduled EDR Contact: 03/21/2022
Data Release Frequency: Varies

PROD WATER PONDS: Produced Water Ponds Sites (GEOTRACKER)

Produced water ponds sites

Date of Government Version: 09/07/2021
Date Data Arrived at EDR: 09/07/2021
Date Made Active in Reports: 11/29/2021
Number of Days to Update: 83

Source: State Water Resources Control Board
Telephone: 866-480-1028
Last EDR Contact: 12/07/2021
Next Scheduled EDR Contact: 03/21/2022
Data Release Frequency: Varies

SAMPLING POINT: Sampling Point ? Public Sites (GEOTRACKER)

Sampling point - public sites

GOVERNMENT RECORDS SEARCHED / DATA CURRENCY TRACKING

Date of Government Version: 09/07/2021
Date Data Arrived at EDR: 09/07/2021
Date Made Active in Reports: 11/29/2021
Number of Days to Update: 83

Source: State Water Resources Control Board
Telephone: 866-480-1028
Last EDR Contact: 12/07/2021
Next Scheduled EDR Contact: 03/21/2022
Data Release Frequency: Varies

WELL STIM PROJ: Well Stimulation Project (GEOTRACKER)

Includes areas of groundwater monitoring plans, a depiction of the monitoring network, and the facilities, boundaries, and subsurface characteristics of the oilfield and the features (oil and gas wells, produced water ponds, UIC wells, water supply wells, etc?) being monitored

Date of Government Version: 09/07/2021
Date Data Arrived at EDR: 09/07/2021
Date Made Active in Reports: 11/29/2021
Number of Days to Update: 83

Source: State Water Resources Control Board
Telephone: 866-480-1028
Last EDR Contact: 12/07/2021
Next Scheduled EDR Contact: 03/21/2022
Data Release Frequency: Varies

PCS INACTIVE: Listing of Inactive PCS Permits

An inactive permit is a facility that has shut down or is no longer discharging.

Date of Government Version: 11/05/2014
Date Data Arrived at EDR: 01/06/2015
Date Made Active in Reports: 05/06/2015
Number of Days to Update: 120

Source: EPA
Telephone: 202-564-2496
Last EDR Contact: 12/29/2021
Next Scheduled EDR Contact: 04/18/2022
Data Release Frequency: Semi-Annually

PCS: Permit Compliance System

PCS is a computerized management information system that contains data on National Pollutant Discharge Elimination System (NPDES) permit holding facilities. PCS tracks the permit, compliance, and enforcement status of NPDES facilities.

Date of Government Version: 07/14/2011
Date Data Arrived at EDR: 08/05/2011
Date Made Active in Reports: 09/29/2011
Number of Days to Update: 55

Source: EPA, Office of Water
Telephone: 202-564-2496
Last EDR Contact: 12/29/2021
Next Scheduled EDR Contact: 04/18/2022
Data Release Frequency: Semi-Annually

PCS ENF: Enforcement data

No description is available for this data

Date of Government Version: 12/31/2014
Date Data Arrived at EDR: 02/05/2015
Date Made Active in Reports: 03/06/2015
Number of Days to Update: 29

Source: EPA
Telephone: 202-564-2497
Last EDR Contact: 12/29/2021
Next Scheduled EDR Contact: 04/18/2022
Data Release Frequency: Varies

HWTS: Hazardous Waste Tracking System

DTSC maintains the Hazardous Waste Tracking System that stores ID number information since the early 1980s and manifest data since 1993. The system collects both manifest copies from the generator and destination facility.

Date of Government Version: 07/13/2021
Date Data Arrived at EDR: 07/14/2021
Date Made Active in Reports: 10/06/2021
Number of Days to Update: 84

Source: Department of Toxic Substances Control
Telephone: 916-324-2444
Last EDR Contact: 01/28/2022
Next Scheduled EDR Contact: 04/18/2022
Data Release Frequency: Varies

MINES MRDS: Mineral Resources Data System

Mineral Resources Data System

GOVERNMENT RECORDS SEARCHED / DATA CURRENCY TRACKING

Date of Government Version: 04/06/2018
Date Data Arrived at EDR: 10/21/2019
Date Made Active in Reports: 10/24/2019
Number of Days to Update: 3

Source: USGS
Telephone: 703-648-6533
Last EDR Contact: 11/23/2021
Next Scheduled EDR Contact: 03/07/2022
Data Release Frequency: Varies

EDR HIGH RISK HISTORICAL RECORDS

EDR Exclusive Records

EDR MGP: EDR Proprietary Manufactured Gas Plants

The EDR Proprietary Manufactured Gas Plant Database includes records of coal gas plants (manufactured gas plants) compiled by EDR's researchers. Manufactured gas sites were used in the United States from the 1800's to 1950's to produce a gas that could be distributed and used as fuel. These plants used whale oil, rosin, coal, or a mixture of coal, oil, and water that also produced a significant amount of waste. Many of the byproducts of the gas production, such as coal tar (oily waste containing volatile and non-volatile chemicals), sludges, oils and other compounds are potentially hazardous to human health and the environment. The byproduct from this process was frequently disposed of directly at the plant site and can remain or spread slowly, serving as a continuous source of soil and groundwater contamination.

Date of Government Version: N/A
Date Data Arrived at EDR: N/A
Date Made Active in Reports: N/A
Number of Days to Update: N/A

Source: EDR, Inc.
Telephone: N/A
Last EDR Contact: N/A
Next Scheduled EDR Contact: N/A
Data Release Frequency: No Update Planned

EDR Hist Auto: EDR Exclusive Historical Auto Stations

EDR has searched selected national collections of business directories and has collected listings of potential gas station/filling station/service station sites that were available to EDR researchers. EDR's review was limited to those categories of sources that might, in EDR's opinion, include gas station/filling station/service station establishments. The categories reviewed included, but were not limited to gas, gas station, gasoline station, filling station, auto, automobile repair, auto service station, service station, etc. This database falls within a category of information EDR classifies as "High Risk Historical Records", or HRHR. EDR's HRHR effort presents unique and sometimes proprietary data about past sites and operations that typically create environmental concerns, but may not show up in current government records searches.

Date of Government Version: N/A
Date Data Arrived at EDR: N/A
Date Made Active in Reports: N/A
Number of Days to Update: N/A

Source: EDR, Inc.
Telephone: N/A
Last EDR Contact: N/A
Next Scheduled EDR Contact: N/A
Data Release Frequency: Varies

EDR Hist Cleaner: EDR Exclusive Historical Cleaners

EDR has searched selected national collections of business directories and has collected listings of potential dry cleaner sites that were available to EDR researchers. EDR's review was limited to those categories of sources that might, in EDR's opinion, include dry cleaning establishments. The categories reviewed included, but were not limited to dry cleaners, cleaners, laundry, laundromat, cleaning/laundry, wash & dry etc. This database falls within a category of information EDR classifies as "High Risk Historical Records", or HRHR. EDR's HRHR effort presents unique and sometimes proprietary data about past sites and operations that typically create environmental concerns, but may not show up in current government records searches.

Date of Government Version: N/A
Date Data Arrived at EDR: N/A
Date Made Active in Reports: N/A
Number of Days to Update: N/A

Source: EDR, Inc.
Telephone: N/A
Last EDR Contact: N/A
Next Scheduled EDR Contact: N/A
Data Release Frequency: Varies

EDR RECOVERED GOVERNMENT ARCHIVES

Exclusive Recovered Govt. Archives

GOVERNMENT RECORDS SEARCHED / DATA CURRENCY TRACKING

RGA LF: Recovered Government Archive Solid Waste Facilities List

The EDR Recovered Government Archive Landfill database provides a list of landfills derived from historical databases and includes many records that no longer appear in current government lists. Compiled from Records formerly available from the Department of Resources Recycling and Recovery in California.

Date of Government Version: N/A	Source: Department of Resources Recycling and Recovery
Date Data Arrived at EDR: 07/01/2013	Telephone: N/A
Date Made Active in Reports: 01/13/2014	Last EDR Contact: 06/01/2012
Number of Days to Update: 196	Next Scheduled EDR Contact: N/A
	Data Release Frequency: Varies

RGA LUST: Recovered Government Archive Leaking Underground Storage Tank

The EDR Recovered Government Archive Leaking Underground Storage Tank database provides a list of LUST incidents derived from historical databases and includes many records that no longer appear in current government lists. Compiled from Records formerly available from the State Water Resources Control Board in California.

Date of Government Version: N/A	Source: State Water Resources Control Board
Date Data Arrived at EDR: 07/01/2013	Telephone: N/A
Date Made Active in Reports: 12/30/2013	Last EDR Contact: 06/01/2012
Number of Days to Update: 182	Next Scheduled EDR Contact: N/A
	Data Release Frequency: Varies

COUNTY RECORDS

ALAMEDA COUNTY:

CS ALAMEDA: Contaminated Sites

A listing of contaminated sites overseen by the Toxic Release Program (oil and groundwater contamination from chemical releases and spills) and the Leaking Underground Storage Tank Program (soil and ground water contamination from leaking petroleum USTs).

Date of Government Version: 01/09/2019	Source: Alameda County Environmental Health Services
Date Data Arrived at EDR: 01/11/2019	Telephone: 510-567-6700
Date Made Active in Reports: 03/05/2019	Last EDR Contact: 12/28/2021
Number of Days to Update: 53	Next Scheduled EDR Contact: 04/18/2022
	Data Release Frequency: Semi-Annually

UST ALAMEDA: Underground Tanks

Underground storage tank sites located in Alameda county.

Date of Government Version: 09/30/2021	Source: Alameda County Environmental Health Services
Date Data Arrived at EDR: 10/01/2021	Telephone: 510-567-6700
Date Made Active in Reports: 12/15/2021	Last EDR Contact: 12/28/2021
Number of Days to Update: 75	Next Scheduled EDR Contact: 04/18/2022
	Data Release Frequency: Semi-Annually

AMADOR COUNTY:

CUPA AMADOR: CUPA Facility List

Cupa Facility List

Date of Government Version: 11/01/2021	Source: Amador County Environmental Health
Date Data Arrived at EDR: 11/02/2021	Telephone: 209-223-6439
Date Made Active in Reports: 01/24/2022	Last EDR Contact: 01/28/2022
Number of Days to Update: 83	Next Scheduled EDR Contact: 05/16/2022
	Data Release Frequency: Varies

BUTTE COUNTY:

GOVERNMENT RECORDS SEARCHED / DATA CURRENCY TRACKING

CUPA BUTTE: CUPA Facility Listing
Cupa facility list.

Date of Government Version: 04/21/2017
Date Data Arrived at EDR: 04/25/2017
Date Made Active in Reports: 08/09/2017
Number of Days to Update: 106

Source: Public Health Department
Telephone: 530-538-7149
Last EDR Contact: 12/28/2021
Next Scheduled EDR Contact: 04/18/2022
Data Release Frequency: No Update Planned

CALVERAS COUNTY:

CUPA CALVERAS: CUPA Facility Listing
Cupa Facility Listing

Date of Government Version: 09/15/2021
Date Data Arrived at EDR: 09/16/2021
Date Made Active in Reports: 12/09/2021
Number of Days to Update: 84

Source: Calveras County Environmental Health
Telephone: 209-754-6399
Last EDR Contact: 12/28/2021
Next Scheduled EDR Contact: 04/04/2022
Data Release Frequency: Quarterly

COLUSA COUNTY:

CUPA COLUSA: CUPA Facility List
Cupa facility list.

Date of Government Version: 04/06/2020
Date Data Arrived at EDR: 04/23/2020
Date Made Active in Reports: 07/10/2020
Number of Days to Update: 78

Source: Health & Human Services
Telephone: 530-458-0396
Last EDR Contact: 01/28/2022
Next Scheduled EDR Contact: 05/16/2022
Data Release Frequency: Semi-Annually

CONTRA COSTA COUNTY:

SL CONTRA COSTA: Site List

List includes sites from the underground tank, hazardous waste generator and business plan/2185 programs.

Date of Government Version: 10/22/2021
Date Data Arrived at EDR: 10/26/2021
Date Made Active in Reports: 01/19/2022
Number of Days to Update: 85

Source: Contra Costa Health Services Department
Telephone: 925-646-2286
Last EDR Contact: 01/24/2022
Next Scheduled EDR Contact: 05/09/2022
Data Release Frequency: Semi-Annually

DEL NORTE COUNTY:

CUPA DEL NORTE: CUPA Facility List
Cupa Facility list

Date of Government Version: 10/01/2021
Date Data Arrived at EDR: 11/02/2021
Date Made Active in Reports: 01/24/2022
Number of Days to Update: 83

Source: Del Norte County Environmental Health Division
Telephone: 707-465-0426
Last EDR Contact: 01/24/2022
Next Scheduled EDR Contact: 05/09/2022
Data Release Frequency: Varies

EL DORADO COUNTY:

GOVERNMENT RECORDS SEARCHED / DATA CURRENCY TRACKING

CUPA EL DORADO: CUPA Facility List CUPA facility list.

Date of Government Version: 07/30/2021
Date Data Arrived at EDR: 08/03/2021
Date Made Active in Reports: 10/26/2021
Number of Days to Update: 84

Source: El Dorado County Environmental Management Department
Telephone: 530-621-6623
Last EDR Contact: 01/24/2022
Next Scheduled EDR Contact: 05/09/2022
Data Release Frequency: Varies

FRESNO COUNTY:

CUPA FRESNO: CUPA Resources List

Certified Unified Program Agency. CUPA's are responsible for implementing a unified hazardous materials and hazardous waste management regulatory program. The agency provides oversight of businesses that deal with hazardous materials, operate underground storage tanks or aboveground storage tanks.

Date of Government Version: 04/09/2021
Date Data Arrived at EDR: 06/23/2021
Date Made Active in Reports: 09/17/2021
Number of Days to Update: 86

Source: Dept. of Community Health
Telephone: 559-445-3271
Last EDR Contact: 12/21/2021
Next Scheduled EDR Contact: 04/11/2022
Data Release Frequency: Semi-Annually

GLENN COUNTY:

CUPA GLENN: CUPA Facility List Cupa facility list

Date of Government Version: 01/22/2018
Date Data Arrived at EDR: 01/24/2018
Date Made Active in Reports: 03/14/2018
Number of Days to Update: 49

Source: Glenn County Air Pollution Control District
Telephone: 830-934-6500
Last EDR Contact: 01/13/2022
Next Scheduled EDR Contact: 05/02/2022
Data Release Frequency: No Update Planned

HUMBOLDT COUNTY:

CUPA HUMBOLDT: CUPA Facility List CUPA facility list.

Date of Government Version: 08/12/2021
Date Data Arrived at EDR: 08/12/2021
Date Made Active in Reports: 11/08/2021
Number of Days to Update: 88

Source: Humboldt County Environmental Health
Telephone: N/A
Last EDR Contact: 11/11/2021
Next Scheduled EDR Contact: 02/28/2022
Data Release Frequency: Semi-Annually

IMPERIAL COUNTY:

CUPA IMPERIAL: CUPA Facility List Cupa facility list.

Date of Government Version: 10/18/2021
Date Data Arrived at EDR: 10/20/2021
Date Made Active in Reports: 01/12/2022
Number of Days to Update: 84

Source: San Diego Border Field Office
Telephone: 760-339-2777
Last EDR Contact: 01/13/2022
Next Scheduled EDR Contact: 05/02/2022
Data Release Frequency: Varies

INYO COUNTY:

GOVERNMENT RECORDS SEARCHED / DATA CURRENCY TRACKING

CUPA INYO: CUPA Facility List Cupa facility list.

Date of Government Version: 04/02/2018
Date Data Arrived at EDR: 04/03/2018
Date Made Active in Reports: 06/14/2018
Number of Days to Update: 72

Source: Inyo County Environmental Health Services
Telephone: 760-878-0238
Last EDR Contact: 11/11/2021
Next Scheduled EDR Contact: 02/28/2022
Data Release Frequency: Varies

KERN COUNTY:

CUPA KERN: CUPA Facility List

A listing of sites included in the Kern County Hazardous Material Business Plan.

Date of Government Version: 07/06/2021
Date Data Arrived at EDR: 08/12/2021
Date Made Active in Reports: 10/07/2021
Number of Days to Update: 56

Source: Kern County Public Health
Telephone: 661-321-3000
Last EDR Contact: 01/28/2022
Next Scheduled EDR Contact: 05/16/2022
Data Release Frequency: Varies

UST KERN: Underground Storage Tank Sites & Tank Listing Kern County Sites and Tanks Listing.

Date of Government Version: 07/06/2021
Date Data Arrived at EDR: 08/12/2021
Date Made Active in Reports: 08/18/2021
Number of Days to Update: 6

Source: Kern County Environment Health Services Department
Telephone: 661-862-8700
Last EDR Contact: 01/28/2022
Next Scheduled EDR Contact: 05/16/2022
Data Release Frequency: Quarterly

KINGS COUNTY:

CUPA KINGS: CUPA Facility List

A listing of sites included in the county's Certified Unified Program Agency database. California's Secretary for Environmental Protection established the unified hazardous materials and hazardous waste regulatory program as required by chapter 6.11 of the California Health and Safety Code. The Unified Program consolidates the administration, permits, inspections, and enforcement activities.

Date of Government Version: 12/03/2020
Date Data Arrived at EDR: 01/26/2021
Date Made Active in Reports: 04/14/2021
Number of Days to Update: 78

Source: Kings County Department of Public Health
Telephone: 559-584-1411
Last EDR Contact: 12/22/2021
Next Scheduled EDR Contact: 02/28/2022
Data Release Frequency: Varies

LAKE COUNTY:

CUPA LAKE: CUPA Facility List Cupa facility list

Date of Government Version: 11/04/2021
Date Data Arrived at EDR: 11/05/2021
Date Made Active in Reports: 01/24/2022
Number of Days to Update: 80

Source: Lake County Environmental Health
Telephone: 707-263-1164
Last EDR Contact: 01/10/2022
Next Scheduled EDR Contact: 04/25/2022
Data Release Frequency: Varies

LASSEN COUNTY:

GOVERNMENT RECORDS SEARCHED / DATA CURRENCY TRACKING

CUPA LASSEN: CUPA Facility List Cupa facility list

Date of Government Version: 07/31/2020
Date Data Arrived at EDR: 08/21/2020
Date Made Active in Reports: 11/09/2020
Number of Days to Update: 80

Source: Lassen County Environmental Health
Telephone: 530-251-8528
Last EDR Contact: 01/13/2022
Next Scheduled EDR Contact: 05/02/2022
Data Release Frequency: Varies

LOS ANGELES COUNTY:

AOCONCERN: Key Areas of Concerns in Los Angeles County

San Gabriel Valley areas where VOC contamination is at or above the MCL as designated by region 9 EPA office. Date of Government Version: 3/30/2009 Exide Site area is a cleanup plan of lead-impacted soil surrounding the former Exide Facility as designated by the DTSC. Date of Government Version: 7/17/2017

Date of Government Version: 03/30/2009
Date Data Arrived at EDR: 03/31/2009
Date Made Active in Reports: 10/23/2009
Number of Days to Update: 206

Source: N/A
Telephone: N/A
Last EDR Contact: 12/08/2021
Next Scheduled EDR Contact: 03/28/2022
Data Release Frequency: No Update Planned

HMS LOS ANGELES: HMS: Street Number List

Industrial Waste and Underground Storage Tank Sites.

Date of Government Version: 10/14/2021
Date Data Arrived at EDR: 10/19/2021
Date Made Active in Reports: 01/13/2022
Number of Days to Update: 86

Source: Department of Public Works
Telephone: 626-458-3517
Last EDR Contact: 01/13/2022
Next Scheduled EDR Contact: 04/18/2022
Data Release Frequency: Semi-Annually

LF LOS ANGELES: List of Solid Waste Facilities

Solid Waste Facilities in Los Angeles County.

Date of Government Version: 10/08/2021
Date Data Arrived at EDR: 10/08/2021
Date Made Active in Reports: 12/29/2021
Number of Days to Update: 82

Source: La County Department of Public Works
Telephone: 818-458-5185
Last EDR Contact: 01/11/2022
Next Scheduled EDR Contact: 04/25/2022
Data Release Frequency: Varies

LF LOS ANGELES CITY: City of Los Angeles Landfills

Landfills owned and maintained by the City of Los Angeles.

Date of Government Version: 01/01/2021
Date Data Arrived at EDR: 02/18/2021
Date Made Active in Reports: 05/10/2021
Number of Days to Update: 81

Source: Engineering & Construction Division
Telephone: 213-473-7869
Last EDR Contact: 01/07/2022
Next Scheduled EDR Contact: 04/25/2022
Data Release Frequency: Varies

LOS ANGELES AST: Active & Inactive AST Inventory

A listing of active & inactive above ground petroleum storage tank site locations, located in the City of Los Angeles.

Date of Government Version: 06/01/2019
Date Data Arrived at EDR: 06/25/2019
Date Made Active in Reports: 08/22/2019
Number of Days to Update: 58

Source: Los Angeles Fire Department
Telephone: 213-978-3800
Last EDR Contact: 12/16/2021
Next Scheduled EDR Contact: 04/04/2022
Data Release Frequency: Varies

GOVERNMENT RECORDS SEARCHED / DATA CURRENCY TRACKING

LOS ANGELES CO LF METHANE: Methane Producing Landfills

This data was created on April 30, 2012 to represent known disposal sites in Los Angeles County that may produce and emanate methane gas. The shapefile contains disposal sites within Los Angeles County that once accepted degradable refuse material. Information used to create this data was extracted from a landfill survey performed by County Engineers (Major Waste System Map, 1973) as well as historical records from CalRecycle, Regional Water Quality Control Board, and Los Angeles County Department of Public Health

Date of Government Version: 10/12/2021	Source: Los Angeles County Department of Public Works
Date Data Arrived at EDR: 10/13/2021	Telephone: 626-458-6973
Date Made Active in Reports: 01/04/2022	Last EDR Contact: 01/07/2022
Number of Days to Update: 83	Next Scheduled EDR Contact: 04/25/2022
	Data Release Frequency: No Update Planned

LOS ANGELES HM: Active & Inactive Hazardous Materials Inventory

A listing of active & inactive hazardous materials facility locations, located in the City of Los Angeles.

Date of Government Version: 04/19/2021	Source: Los Angeles Fire Department
Date Data Arrived at EDR: 06/17/2021	Telephone: 213-978-3800
Date Made Active in Reports: 06/28/2021	Last EDR Contact: 12/17/2021
Number of Days to Update: 11	Next Scheduled EDR Contact: 04/04/2022
	Data Release Frequency: Varies

LOS ANGELES UST: Active & Inactive UST Inventory

A listing of active & inactive underground storage tank site locations and underground storage tank historical sites, located in the City of Los Angeles.

Date of Government Version: 04/19/2021	Source: Los Angeles Fire Department
Date Data Arrived at EDR: 06/17/2021	Telephone: 213-978-3800
Date Made Active in Reports: 09/14/2021	Last EDR Contact: 12/17/2021
Number of Days to Update: 89	Next Scheduled EDR Contact: 04/04/2022
	Data Release Frequency: Varies

SITE MIT LOS ANGELES: Site Mitigation List

Industrial sites that have had some sort of spill or complaint.

Date of Government Version: 05/26/2021	Source: Community Health Services
Date Data Arrived at EDR: 07/09/2021	Telephone: 323-890-7806
Date Made Active in Reports: 09/29/2021	Last EDR Contact: 01/13/2022
Number of Days to Update: 82	Next Scheduled EDR Contact: 04/24/2022
	Data Release Frequency: Annually

UST EL SEGUNDO: City of El Segundo Underground Storage Tank

Underground storage tank sites located in El Segundo city.

Date of Government Version: 01/21/2017	Source: City of El Segundo Fire Department
Date Data Arrived at EDR: 04/19/2017	Telephone: 310-524-2236
Date Made Active in Reports: 05/10/2017	Last EDR Contact: 01/07/2022
Number of Days to Update: 21	Next Scheduled EDR Contact: 04/25/2022
	Data Release Frequency: No Update Planned

UST LONG BEACH: City of Long Beach Underground Storage Tank

Underground storage tank sites located in the city of Long Beach.

Date of Government Version: 04/22/2019	Source: City of Long Beach Fire Department
Date Data Arrived at EDR: 04/23/2019	Telephone: 562-570-2563
Date Made Active in Reports: 06/27/2019	Last EDR Contact: 01/13/2022
Number of Days to Update: 65	Next Scheduled EDR Contact: 05/02/2022
	Data Release Frequency: Varies

GOVERNMENT RECORDS SEARCHED / DATA CURRENCY TRACKING

UST TORRANCE: City of Torrance Underground Storage Tank
Underground storage tank sites located in the city of Torrance.

Date of Government Version: 02/02/2021	Source: City of Torrance Fire Department
Date Data Arrived at EDR: 04/28/2021	Telephone: 310-618-2973
Date Made Active in Reports: 07/13/2021	Last EDR Contact: 01/13/2022
Number of Days to Update: 76	Next Scheduled EDR Contact: 05/02/2022
	Data Release Frequency: Semi-Annually

MADERA COUNTY:

CUPA MADERA: CUPA Facility List

A listing of sites included in the county's Certified Unified Program Agency database. California's Secretary for Environmental Protection established the unified hazardous materials and hazardous waste regulatory program as required by chapter 6.11 of the California Health and Safety Code. The Unified Program consolidates the administration, permits, inspections, and enforcement activities.

Date of Government Version: 08/10/2020	Source: Madera County Environmental Health
Date Data Arrived at EDR: 08/12/2020	Telephone: 559-675-7823
Date Made Active in Reports: 10/23/2020	Last EDR Contact: 11/11/2021
Number of Days to Update: 72	Next Scheduled EDR Contact: 02/28/2022
	Data Release Frequency: Varies

MARIN COUNTY:

UST MARIN: Underground Storage Tank Sites
Currently permitted USTs in Marin County.

Date of Government Version: 09/26/2018	Source: Public Works Department Waste Management
Date Data Arrived at EDR: 10/04/2018	Telephone: 415-473-6647
Date Made Active in Reports: 11/02/2018	Last EDR Contact: 12/20/2021
Number of Days to Update: 29	Next Scheduled EDR Contact: 04/11/2022
	Data Release Frequency: Semi-Annually

MENDOCINO COUNTY:

UST MENDOCINO: Mendocino County UST Database
A listing of underground storage tank locations in Mendocino County.

Date of Government Version: 09/22/2021	Source: Department of Public Health
Date Data Arrived at EDR: 11/18/2021	Telephone: 707-463-4466
Date Made Active in Reports: 11/22/2021	Last EDR Contact: 11/16/2021
Number of Days to Update: 4	Next Scheduled EDR Contact: 03/07/2022
	Data Release Frequency: Annually

MERCED COUNTY:

CUPA MERCED: CUPA Facility List
CUPA facility list.

Date of Government Version: 08/11/2021	Source: Merced County Environmental Health
Date Data Arrived at EDR: 08/12/2021	Telephone: 209-381-1094
Date Made Active in Reports: 11/08/2021	Last EDR Contact: 11/23/2021
Number of Days to Update: 88	Next Scheduled EDR Contact: 02/28/2022
	Data Release Frequency: Varies

MONO COUNTY:

GOVERNMENT RECORDS SEARCHED / DATA CURRENCY TRACKING

CUPA MONO: CUPA Facility List CUPA Facility List

Date of Government Version: 02/22/2021
Date Data Arrived at EDR: 03/02/2021
Date Made Active in Reports: 05/19/2021
Number of Days to Update: 78

Source: Mono County Health Department
Telephone: 760-932-5580
Last EDR Contact: 01/13/2022
Next Scheduled EDR Contact: 03/07/2022
Data Release Frequency: Varies

MONTEREY COUNTY:

CUPA MONTEREY: CUPA Facility Listing

CUPA Program listing from the Environmental Health Division.

Date of Government Version: 10/04/2021
Date Data Arrived at EDR: 10/06/2021
Date Made Active in Reports: 12/29/2021
Number of Days to Update: 84

Source: Monterey County Health Department
Telephone: 831-796-1297
Last EDR Contact: 01/07/2022
Next Scheduled EDR Contact: 04/11/2022
Data Release Frequency: Varies

NAPA COUNTY:

LUST NAPA: Sites With Reported Contamination

A listing of leaking underground storage tank sites located in Napa county.

Date of Government Version: 01/09/2017
Date Data Arrived at EDR: 01/11/2017
Date Made Active in Reports: 03/02/2017
Number of Days to Update: 50

Source: Napa County Department of Environmental Management
Telephone: 707-253-4269
Last EDR Contact: 11/16/2021
Next Scheduled EDR Contact: 03/07/2022
Data Release Frequency: No Update Planned

UST NAPA: Closed and Operating Underground Storage Tank Sites

Underground storage tank sites located in Napa county.

Date of Government Version: 09/05/2019
Date Data Arrived at EDR: 09/09/2019
Date Made Active in Reports: 10/31/2019
Number of Days to Update: 52

Source: Napa County Department of Environmental Management
Telephone: 707-253-4269
Last EDR Contact: 11/16/2021
Next Scheduled EDR Contact: 03/07/2022
Data Release Frequency: No Update Planned

NEVADA COUNTY:

CUPA NEVADA: CUPA Facility List

CUPA facility list.

Date of Government Version: 10/26/2021
Date Data Arrived at EDR: 10/27/2021
Date Made Active in Reports: 01/20/2022
Number of Days to Update: 85

Source: Community Development Agency
Telephone: 530-265-1467
Last EDR Contact: 01/24/2022
Next Scheduled EDR Contact: 05/09/2022
Data Release Frequency: Varies

ORANGE COUNTY:

IND_SITE ORANGE: List of Industrial Site Cleanups

Petroleum and non-petroleum spills.

GOVERNMENT RECORDS SEARCHED / DATA CURRENCY TRACKING

Date of Government Version: 10/08/2021
Date Data Arrived at EDR: 11/04/2021
Date Made Active in Reports: 01/24/2022
Number of Days to Update: 81

Source: Health Care Agency
Telephone: 714-834-3446
Last EDR Contact: 10/29/2021
Next Scheduled EDR Contact: 02/14/2022
Data Release Frequency: Annually

LUST ORANGE: List of Underground Storage Tank Cleanups
Orange County Underground Storage Tank Cleanups (LUST).

Date of Government Version: 10/08/2021
Date Data Arrived at EDR: 11/02/2021
Date Made Active in Reports: 01/24/2022
Number of Days to Update: 83

Source: Health Care Agency
Telephone: 714-834-3446
Last EDR Contact: 10/29/2021
Next Scheduled EDR Contact: 02/14/2022
Data Release Frequency: Quarterly

UST ORANGE: List of Underground Storage Tank Facilities
Orange County Underground Storage Tank Facilities (UST).

Date of Government Version: 10/29/2021
Date Data Arrived at EDR: 10/29/2021
Date Made Active in Reports: 01/20/2022
Number of Days to Update: 83

Source: Health Care Agency
Telephone: 714-834-3446
Last EDR Contact: 10/29/2021
Next Scheduled EDR Contact: 02/14/2022
Data Release Frequency: Quarterly

PLACER COUNTY:

MS PLACER: Master List of Facilities

List includes aboveground tanks, underground tanks and cleanup sites.

Date of Government Version: 09/07/2021
Date Data Arrived at EDR: 09/09/2021
Date Made Active in Reports: 11/29/2021
Number of Days to Update: 81

Source: Placer County Health and Human Services
Telephone: 530-745-2363
Last EDR Contact: 11/23/2021
Next Scheduled EDR Contact: 03/14/2022
Data Release Frequency: Semi-Annually

PLUMAS COUNTY:

CUPA PLUMAS: CUPA Facility List

Plumas County CUPA Program facilities.

Date of Government Version: 03/31/2019
Date Data Arrived at EDR: 04/23/2019
Date Made Active in Reports: 06/26/2019
Number of Days to Update: 64

Source: Plumas County Environmental Health
Telephone: 530-283-6355
Last EDR Contact: 01/13/2022
Next Scheduled EDR Contact: 05/02/2022
Data Release Frequency: Varies

RIVERSIDE COUNTY:

LUST RIVERSIDE: Listing of Underground Tank Cleanup Sites
Riverside County Underground Storage Tank Cleanup Sites (LUST).

Date of Government Version: 09/29/2021
Date Data Arrived at EDR: 09/30/2021
Date Made Active in Reports: 12/14/2021
Number of Days to Update: 75

Source: Department of Environmental Health
Telephone: 951-358-5055
Last EDR Contact: 12/08/2021
Next Scheduled EDR Contact: 03/28/2022
Data Release Frequency: Quarterly

GOVERNMENT RECORDS SEARCHED / DATA CURRENCY TRACKING

UST RIVERSIDE: Underground Storage Tank Tank List

Underground storage tank sites located in Riverside county.

Date of Government Version: 09/29/2021
Date Data Arrived at EDR: 09/30/2021
Date Made Active in Reports: 12/15/2021
Number of Days to Update: 76

Source: Department of Environmental Health
Telephone: 951-358-5055
Last EDR Contact: 12/08/2021
Next Scheduled EDR Contact: 03/28/2022
Data Release Frequency: Quarterly

SACRAMENTO COUNTY:

CS SACRAMENTO: Toxic Site Clean-Up List

List of sites where unauthorized releases of potentially hazardous materials have occurred.

Date of Government Version: 06/18/2021
Date Data Arrived at EDR: 09/28/2021
Date Made Active in Reports: 12/14/2021
Number of Days to Update: 77

Source: Sacramento County Environmental Management
Telephone: 916-875-8406
Last EDR Contact: 12/29/2021
Next Scheduled EDR Contact: 04/11/2022
Data Release Frequency: Quarterly

ML SACRAMENTO: Master Hazardous Materials Facility List

Any business that has hazardous materials on site - hazardous material storage sites, underground storage tanks, waste generators.

Date of Government Version: 08/02/2021
Date Data Arrived at EDR: 08/04/2021
Date Made Active in Reports: 11/02/2021
Number of Days to Update: 90

Source: Sacramento County Environmental Management
Telephone: 916-875-8406
Last EDR Contact: 12/29/2021
Next Scheduled EDR Contact: 04/11/2022
Data Release Frequency: Quarterly

SAN BENITO COUNTY:

CUPA SAN BENITO: CUPA Facility List

Cupa facility list

Date of Government Version: 11/04/2021
Date Data Arrived at EDR: 11/05/2021
Date Made Active in Reports: 01/24/2022
Number of Days to Update: 80

Source: San Benito County Environmental Health
Telephone: N/A
Last EDR Contact: 01/28/2022
Next Scheduled EDR Contact: 05/16/2022
Data Release Frequency: Varies

SAN BERNARDINO COUNTY:

PERMITS SAN BERNARDINO: Hazardous Material Permits

This listing includes underground storage tanks, medical waste handlers/generators, hazardous materials handlers, hazardous waste generators, and waste oil generators/handlers.

Date of Government Version: 08/11/2021
Date Data Arrived at EDR: 08/12/2021
Date Made Active in Reports: 11/08/2021
Number of Days to Update: 88

Source: San Bernardino County Fire Department Hazardous Materials Division
Telephone: 909-387-3041
Last EDR Contact: 11/01/2021
Next Scheduled EDR Contact: 02/14/2022
Data Release Frequency: Quarterly

SAN DIEGO COUNTY:

GOVERNMENT RECORDS SEARCHED / DATA CURRENCY TRACKING

HMMD SAN DIEGO: Hazardous Materials Management Division Database

The database includes: HE58 - This report contains the business name, site address, business phone number, establishment 'H' permit number, type of permit, and the business status. HE17 - In addition to providing the same information provided in the HE58 listing, HE17 provides inspection dates, violations received by the establishment, hazardous waste generated, the quantity, method of storage, treatment/disposal of waste and the hauler, and information on underground storage tanks. Unauthorized Release List - Includes a summary of environmental contamination cases in San Diego County (underground tank cases, non-tank cases, groundwater contamination, and soil contamination are included.)

Date of Government Version: 08/30/2021
Date Data Arrived at EDR: 08/31/2021
Date Made Active in Reports: 11/19/2021
Number of Days to Update: 80

Source: Hazardous Materials Management Division
Telephone: 619-338-2268
Last EDR Contact: 11/30/2021
Next Scheduled EDR Contact: 03/14/2022
Data Release Frequency: Quarterly

LF SAN DIEGO: Solid Waste Facilities

San Diego County Solid Waste Facilities.

Date of Government Version: 10/01/2020
Date Data Arrived at EDR: 11/23/2020
Date Made Active in Reports: 02/08/2021
Number of Days to Update: 77

Source: Department of Health Services
Telephone: 619-338-2209
Last EDR Contact: 01/13/2022
Next Scheduled EDR Contact: 05/02/2022
Data Release Frequency: Varies

SAN DIEGO CO LOP: Local Oversight Program Listing

A listing of all LOP release sites that are or were under the County of San Diego's jurisdiction. Included are closed or transferred cases, open cases, and cases that did not have a case type indicated. The cases without a case type are mostly complaints; however, some of them could be LOP cases.

Date of Government Version: 07/22/2021
Date Data Arrived at EDR: 10/19/2021
Date Made Active in Reports: 01/13/2022
Number of Days to Update: 86

Source: Department of Environmental Health
Telephone: 858-505-6874
Last EDR Contact: 01/13/2022
Next Scheduled EDR Contact: 05/02/2022
Data Release Frequency: Varies

SAN DIEGO CO SAM: Environmental Case Listing

The listing contains all underground tank release cases and projects pertaining to properties contaminated with hazardous substances that are actively under review by the Site Assessment and Mitigation Program.

Date of Government Version: 03/23/2010
Date Data Arrived at EDR: 06/15/2010
Date Made Active in Reports: 07/09/2010
Number of Days to Update: 24

Source: San Diego County Department of Environmental Health
Telephone: 619-338-2371
Last EDR Contact: 11/23/2021
Next Scheduled EDR Contact: 03/14/2022
Data Release Frequency: No Update Planned

SAN FRANCISCO COUNTY:

CUPA SAN FRANCISCO CO: CUPA Facility Listing

Cupa facilities

Date of Government Version: 08/05/2021
Date Data Arrived at EDR: 08/05/2021
Date Made Active in Reports: 10/29/2021
Number of Days to Update: 85

Source: San Francisco County Department of Environmental Health
Telephone: 415-252-3896
Last EDR Contact: 01/28/2022
Next Scheduled EDR Contact: 05/16/2022
Data Release Frequency: Varies

LUST SAN FRANCISCO: Local Oversight Facilities

A listing of leaking underground storage tank sites located in San Francisco county.

GOVERNMENT RECORDS SEARCHED / DATA CURRENCY TRACKING

Date of Government Version: 09/19/2008
Date Data Arrived at EDR: 09/19/2008
Date Made Active in Reports: 09/29/2008
Number of Days to Update: 10

Source: Department Of Public Health San Francisco County
Telephone: 415-252-3920
Last EDR Contact: 01/28/2022
Next Scheduled EDR Contact: 05/16/2022
Data Release Frequency: No Update Planned

UST SAN FRANCISCO: Underground Storage Tank Information

Underground storage tank sites located in San Francisco county.

Date of Government Version: 08/05/2021
Date Data Arrived at EDR: 08/05/2021
Date Made Active in Reports: 10/29/2021
Number of Days to Update: 85

Source: Department of Public Health
Telephone: 415-252-3920
Last EDR Contact: 01/28/2022
Next Scheduled EDR Contact: 05/16/2022
Data Release Frequency: Quarterly

SAN JOAQUIN COUNTY:

UST SAN JOAQUIN: San Joaquin Co. UST

A listing of underground storage tank locations in San Joaquin county.

Date of Government Version: 06/22/2018
Date Data Arrived at EDR: 06/26/2018
Date Made Active in Reports: 07/11/2018
Number of Days to Update: 15

Source: Environmental Health Department
Telephone: N/A
Last EDR Contact: 09/09/2021
Next Scheduled EDR Contact: 12/27/2021
Data Release Frequency: Semi-Annually

SAN LUIS OBISPO COUNTY:

CUPA SAN LUIS OBISPO: CUPA Facility List

Cupa Facility List.

Date of Government Version: 08/10/2021
Date Data Arrived at EDR: 08/11/2021
Date Made Active in Reports: 11/08/2021
Number of Days to Update: 89

Source: San Luis Obispo County Public Health Department
Telephone: 805-781-5596
Last EDR Contact: 11/11/2021
Next Scheduled EDR Contact: 02/28/2022
Data Release Frequency: Varies

SAN MATEO COUNTY:

BI SAN MATEO: Business Inventory

List includes Hazardous Materials Business Plan, hazardous waste generators, and underground storage tanks.

Date of Government Version: 02/20/2020
Date Data Arrived at EDR: 02/20/2020
Date Made Active in Reports: 04/24/2020
Number of Days to Update: 64

Source: San Mateo County Environmental Health Services Division
Telephone: 650-363-1921
Last EDR Contact: 12/10/2021
Next Scheduled EDR Contact: 03/21/2022
Data Release Frequency: Annually

LUST SAN MATEO: Fuel Leak List

A listing of leaking underground storage tank sites located in San Mateo county.

Date of Government Version: 03/29/2019
Date Data Arrived at EDR: 03/29/2019
Date Made Active in Reports: 05/29/2019
Number of Days to Update: 61

Source: San Mateo County Environmental Health Services Division
Telephone: 650-363-1921
Last EDR Contact: 12/02/2021
Next Scheduled EDR Contact: 03/21/2022
Data Release Frequency: Semi-Annually

SANTA BARBARA COUNTY:

GOVERNMENT RECORDS SEARCHED / DATA CURRENCY TRACKING

CUPA SANTA BARBARA: CUPA Facility Listing

CUPA Program Listing from the Environmental Health Services division.

Date of Government Version: 09/08/2011
Date Data Arrived at EDR: 09/09/2011
Date Made Active in Reports: 10/07/2011
Number of Days to Update: 28

Source: Santa Barbara County Public Health Department
Telephone: 805-686-8167
Last EDR Contact: 11/11/2021
Next Scheduled EDR Contact: 02/28/2022
Data Release Frequency: No Update Planned

SANTA CLARA COUNTY:

CUPA SANTA CLARA: Cupa Facility List

Cupa facility list

Date of Government Version: 08/04/2021
Date Data Arrived at EDR: 08/05/2021
Date Made Active in Reports: 10/29/2021
Number of Days to Update: 85

Source: Department of Environmental Health
Telephone: 408-918-1973
Last EDR Contact: 11/18/2021
Next Scheduled EDR Contact: 02/27/2022
Data Release Frequency: Varies

HIST LUST SANTA CLARA: HIST LUST - Fuel Leak Site Activity Report

A listing of open and closed leaking underground storage tanks. This listing is no longer updated by the county. Leaking underground storage tanks are now handled by the Department of Environmental Health.

Date of Government Version: 03/29/2005
Date Data Arrived at EDR: 03/30/2005
Date Made Active in Reports: 04/21/2005
Number of Days to Update: 22

Source: Santa Clara Valley Water District
Telephone: 408-265-2600
Last EDR Contact: 03/23/2009
Next Scheduled EDR Contact: 06/22/2009
Data Release Frequency: No Update Planned

LUST SANTA CLARA: LOP Listing

A listing of leaking underground storage tanks located in Santa Clara county.

Date of Government Version: 03/03/2014
Date Data Arrived at EDR: 03/05/2014
Date Made Active in Reports: 03/18/2014
Number of Days to Update: 13

Source: Department of Environmental Health
Telephone: 408-918-3417
Last EDR Contact: 11/16/2021
Next Scheduled EDR Contact: 03/07/2022
Data Release Frequency: No Update Planned

SAN JOSE HAZMAT: Hazardous Material Facilities

Hazardous material facilities, including underground storage tank sites.

Date of Government Version: 11/03/2020
Date Data Arrived at EDR: 11/05/2020
Date Made Active in Reports: 01/26/2021
Number of Days to Update: 82

Source: City of San Jose Fire Department
Telephone: 408-535-7694
Last EDR Contact: 01/28/2022
Next Scheduled EDR Contact: 05/16/2022
Data Release Frequency: Annually

SANTA CRUZ COUNTY:

CUPA SANTA CRUZ: CUPA Facility List

CUPA facility listing.

Date of Government Version: 01/21/2017
Date Data Arrived at EDR: 02/22/2017
Date Made Active in Reports: 05/23/2017
Number of Days to Update: 90

Source: Santa Cruz County Environmental Health
Telephone: 831-464-2761
Last EDR Contact: 11/11/2021
Next Scheduled EDR Contact: 02/28/2022
Data Release Frequency: Varies

SHASTA COUNTY:

GOVERNMENT RECORDS SEARCHED / DATA CURRENCY TRACKING

CUPA SHASTA: CUPA Facility List Cupa Facility List.

Date of Government Version: 06/15/2017
Date Data Arrived at EDR: 06/19/2017
Date Made Active in Reports: 08/09/2017
Number of Days to Update: 51

Source: Shasta County Department of Resource Management
Telephone: 530-225-5789
Last EDR Contact: 11/11/2021
Next Scheduled EDR Contact: 02/28/2022
Data Release Frequency: Varies

SOLANO COUNTY:

LUST SOLANO: Leaking Underground Storage Tanks

A listing of leaking underground storage tank sites located in Solano county.

Date of Government Version: 06/04/2019
Date Data Arrived at EDR: 06/06/2019
Date Made Active in Reports: 08/13/2019
Number of Days to Update: 68

Source: Solano County Department of Environmental Management
Telephone: 707-784-6770
Last EDR Contact: 11/23/2021
Next Scheduled EDR Contact: 03/14/2022
Data Release Frequency: Quarterly

UST SOLANO: Underground Storage Tanks

Underground storage tank sites located in Solano county.

Date of Government Version: 09/15/2021
Date Data Arrived at EDR: 09/16/2021
Date Made Active in Reports: 12/09/2021
Number of Days to Update: 84

Source: Solano County Department of Environmental Management
Telephone: 707-784-6770
Last EDR Contact: 11/23/2021
Next Scheduled EDR Contact: 03/14/2022
Data Release Frequency: Quarterly

SONOMA COUNTY:

CUPA SONOMA: Cupa Facility List Cupa Facility list

Date of Government Version: 07/02/2021
Date Data Arrived at EDR: 07/06/2021
Date Made Active in Reports: 07/14/2021
Number of Days to Update: 8

Source: County of Sonoma Fire & Emergency Services Department
Telephone: 707-565-1174
Last EDR Contact: 12/14/2021
Next Scheduled EDR Contact: 04/04/2022
Data Release Frequency: Varies

LUST SONOMA: Leaking Underground Storage Tank Sites

A listing of leaking underground storage tank sites located in Sonoma county.

Date of Government Version: 06/30/2021
Date Data Arrived at EDR: 06/30/2021
Date Made Active in Reports: 09/24/2021
Number of Days to Update: 86

Source: Department of Health Services
Telephone: 707-565-6565
Last EDR Contact: 12/14/2021
Next Scheduled EDR Contact: 04/04/2022
Data Release Frequency: Quarterly

STANISLAUS COUNTY:

CUPA STANISLAUS: CUPA Facility List Cupa facility list

Date of Government Version: 05/14/2021
Date Data Arrived at EDR: 05/17/2021
Date Made Active in Reports: 08/03/2021
Number of Days to Update: 78

Source: Stanislaus County Department of Environmental Protection
Telephone: 209-525-6751
Last EDR Contact: 01/10/2022
Next Scheduled EDR Contact: 04/25/2022
Data Release Frequency: Varies

SUTTER COUNTY:

GOVERNMENT RECORDS SEARCHED / DATA CURRENCY TRACKING

UST SUTTER: Underground Storage Tanks

Underground storage tank sites located in Sutter county.

Date of Government Version: 08/23/2021
Date Data Arrived at EDR: 08/25/2021
Date Made Active in Reports: 11/17/2021
Number of Days to Update: 84

Source: Sutter County Environmental Health Services
Telephone: 530-822-7500
Last EDR Contact: 11/23/2021
Next Scheduled EDR Contact: 03/14/2022
Data Release Frequency: Semi-Annually

TEHAMA COUNTY:

CUPA TEHAMA: CUPA Facility List

Cupa facilities

Date of Government Version: 01/13/2021
Date Data Arrived at EDR: 01/14/2021
Date Made Active in Reports: 04/06/2021
Number of Days to Update: 82

Source: Tehama County Department of Environmental Health
Telephone: 530-527-8020
Last EDR Contact: 01/28/2022
Next Scheduled EDR Contact: 05/16/2022
Data Release Frequency: Varies

TRINITY COUNTY:

CUPA TRINITY: CUPA Facility List

Cupa facility list

Date of Government Version: 10/18/2021
Date Data Arrived at EDR: 10/20/2021
Date Made Active in Reports: 01/13/2022
Number of Days to Update: 85

Source: Department of Toxic Substances Control
Telephone: 760-352-0381
Last EDR Contact: 01/13/2022
Next Scheduled EDR Contact: 05/02/2022
Data Release Frequency: Varies

TULARE COUNTY:

CUPA TULARE: CUPA Facility List

Cupa program facilities

Date of Government Version: 04/26/2021
Date Data Arrived at EDR: 04/28/2021
Date Made Active in Reports: 07/13/2021
Number of Days to Update: 76

Source: Tulare County Environmental Health Services Division
Telephone: 559-624-7400
Last EDR Contact: 01/28/2022
Next Scheduled EDR Contact: 05/16/2022
Data Release Frequency: Varies

TUOLUMNE COUNTY:

CUPA TUOLUMNE: CUPA Facility List

Cupa facility list

Date of Government Version: 04/23/2018
Date Data Arrived at EDR: 04/25/2018
Date Made Active in Reports: 06/25/2018
Number of Days to Update: 61

Source: Division of Environmental Health
Telephone: 209-533-5633
Last EDR Contact: 01/13/2022
Next Scheduled EDR Contact: 05/02/2022
Data Release Frequency: Varies

VENTURA COUNTY:

GOVERNMENT RECORDS SEARCHED / DATA CURRENCY TRACKING

BWT VENTURA: Business Plan, Hazardous Waste Producers, and Operating Underground Tanks

The BWT list indicates by site address whether the Environmental Health Division has Business Plan (B), Waste Producer (W), and/or Underground Tank (T) information.

Date of Government Version: 09/29/2021	Source: Ventura County Environmental Health Division
Date Data Arrived at EDR: 10/26/2021	Telephone: 805-654-2813
Date Made Active in Reports: 01/13/2022	Last EDR Contact: 01/18/2022
Number of Days to Update: 79	Next Scheduled EDR Contact: 05/02/2022
	Data Release Frequency: Quarterly

LF VENTURA: Inventory of Illegal Abandoned and Inactive Sites

Ventura County Inventory of Closed, Illegal Abandoned, and Inactive Sites.

Date of Government Version: 12/01/2011	Source: Environmental Health Division
Date Data Arrived at EDR: 12/01/2011	Telephone: 805-654-2813
Date Made Active in Reports: 01/19/2012	Last EDR Contact: 12/20/2021
Number of Days to Update: 49	Next Scheduled EDR Contact: 04/11/2022
	Data Release Frequency: No Update Planned

LUST VENTURA: Listing of Underground Tank Cleanup Sites

Ventura County Underground Storage Tank Cleanup Sites (LUST).

Date of Government Version: 05/29/2008	Source: Environmental Health Division
Date Data Arrived at EDR: 06/24/2008	Telephone: 805-654-2813
Date Made Active in Reports: 07/31/2008	Last EDR Contact: 11/05/2021
Number of Days to Update: 37	Next Scheduled EDR Contact: 02/21/2022
	Data Release Frequency: No Update Planned

MED WASTE VENTURA: Medical Waste Program List

To protect public health and safety and the environment from potential exposure to disease causing agents, the Environmental Health Division Medical Waste Program regulates the generation, handling, storage, treatment and disposal of medical waste throughout the County.

Date of Government Version: 09/29/2021	Source: Ventura County Resource Management Agency
Date Data Arrived at EDR: 10/21/2021	Telephone: 805-654-2813
Date Made Active in Reports: 01/13/2022	Last EDR Contact: 01/18/2022
Number of Days to Update: 84	Next Scheduled EDR Contact: 05/02/2022
	Data Release Frequency: Quarterly

UST VENTURA: Underground Tank Closed Sites List

Ventura County Operating Underground Storage Tank Sites (UST)/Underground Tank Closed Sites List.

Date of Government Version: 07/26/2021	Source: Environmental Health Division
Date Data Arrived at EDR: 09/08/2021	Telephone: 805-654-2813
Date Made Active in Reports: 11/29/2021	Last EDR Contact: 12/07/2021
Number of Days to Update: 82	Next Scheduled EDR Contact: 03/21/2022
	Data Release Frequency: Quarterly

YOLO COUNTY:

UST YOLO: Underground Storage Tank Comprehensive Facility Report

Underground storage tank sites located in Yolo county.

Date of Government Version: 09/23/2021	Source: Yolo County Department of Health
Date Data Arrived at EDR: 09/28/2021	Telephone: 530-666-8646
Date Made Active in Reports: 12/15/2021	Last EDR Contact: 12/20/2021
Number of Days to Update: 78	Next Scheduled EDR Contact: 04/11/2022
	Data Release Frequency: Annually

YUBA COUNTY:

GOVERNMENT RECORDS SEARCHED / DATA CURRENCY TRACKING

CUPA YUBA: CUPA Facility List

CUPA facility listing for Yuba County.

Date of Government Version: 10/26/2021
Date Data Arrived at EDR: 10/27/2021
Date Made Active in Reports: 01/20/2022
Number of Days to Update: 85

Source: Yuba County Environmental Health Department
Telephone: 530-749-7523
Last EDR Contact: 01/24/2022
Next Scheduled EDR Contact: 05/09/2022
Data Release Frequency: Varies

OTHER DATABASE(S)

Depending on the geographic area covered by this report, the data provided in these specialty databases may or may not be complete. For example, the existence of wetlands information data in a specific report does not mean that all wetlands in the area covered by the report are included. Moreover, the absence of any reported wetlands information does not necessarily mean that wetlands do not exist in the area covered by the report.

CT MANIFEST: Hazardous Waste Manifest Data

Facility and manifest data. Manifest is a document that lists and tracks hazardous waste from the generator through transporters to a tsd facility.

Date of Government Version: 07/23/2021
Date Data Arrived at EDR: 08/10/2021
Date Made Active in Reports: 11/08/2021
Number of Days to Update: 90

Source: Department of Energy & Environmental Protection
Telephone: 860-424-3375
Last EDR Contact: 11/12/2021
Next Scheduled EDR Contact: 02/21/2022
Data Release Frequency: No Update Planned

NJ MANIFEST: Manifest Information

Hazardous waste manifest information.

Date of Government Version: 12/31/2018
Date Data Arrived at EDR: 04/10/2021
Date Made Active in Reports: 05/16/2019
Number of Days to Update: 36

Source: Department of Environmental Protection
Telephone: N/A
Last EDR Contact: 01/07/2022
Next Scheduled EDR Contact: 04/18/2022
Data Release Frequency: Annually

NY MANIFEST: Facility and Manifest Data

Manifest is a document that lists and tracks hazardous waste from the generator through transporters to a TSD facility.

Date of Government Version: 01/01/2019
Date Data Arrived at EDR: 10/29/2021
Date Made Active in Reports: 01/19/2022
Number of Days to Update: 82

Source: Department of Environmental Conservation
Telephone: 518-402-8651
Last EDR Contact: 01/28/2022
Next Scheduled EDR Contact: 05/09/2022
Data Release Frequency: Quarterly

PA MANIFEST: Manifest Information

Hazardous waste manifest information.

Date of Government Version: 06/30/2018
Date Data Arrived at EDR: 07/19/2019
Date Made Active in Reports: 09/10/2019
Number of Days to Update: 53

Source: Department of Environmental Protection
Telephone: 717-783-8990
Last EDR Contact: 01/10/2022
Next Scheduled EDR Contact: 04/25/2022
Data Release Frequency: Annually

RI MANIFEST: Manifest information

Hazardous waste manifest information

Date of Government Version: 12/31/2019
Date Data Arrived at EDR: 02/11/2021
Date Made Active in Reports: 02/24/2021
Number of Days to Update: 13

Source: Department of Environmental Management
Telephone: 401-222-2797
Last EDR Contact: 11/29/2021
Next Scheduled EDR Contact: 02/28/2022
Data Release Frequency: Annually

GOVERNMENT RECORDS SEARCHED / DATA CURRENCY TRACKING

WI MANIFEST: Manifest Information

Hazardous waste manifest information.

Date of Government Version: 05/31/2018
Date Data Arrived at EDR: 06/19/2019
Date Made Active in Reports: 09/03/2019
Number of Days to Update: 76

Source: Department of Natural Resources
Telephone: N/A
Last EDR Contact: 12/06/2021
Next Scheduled EDR Contact: 03/21/2022
Data Release Frequency: Annually

Oil/Gas Pipelines

Source: Endeavor Business Media

Petroleum Bundle (Crude Oil, Refined Products, Petrochemicals, Gas Liquids (LPG/NGL), and Specialty Gases (Miscellaneous)) N = Natural Gas Bundle (Natural Gas, Gas Liquids (LPG/NGL), and Specialty Gases (Miscellaneous)). This map includes information copyrighted by Endeavor Business Media. This information is provided on a best effort basis and Endeavor Business Media does not guarantee its accuracy nor warrant its fitness for any particular purpose. Such information has been reprinted with the permission of Endeavor Business Media.

Electric Power Transmission Line Data

Source: Endeavor Business Media

This map includes information copyrighted by Endeavor Business Media. This information is provided on a best effort basis and Endeavor Business Media does not guarantee its accuracy nor warrant its fitness for any particular purpose. Such information has been reprinted with the permission of Endeavor Business Media.

Sensitive Receptors: There are individuals deemed sensitive receptors due to their fragile immune systems and special sensitivity to environmental discharges. These sensitive receptors typically include the elderly, the sick, and children. While the location of all sensitive receptors cannot be determined, EDR indicates those buildings and facilities - schools, daycares, hospitals, medical centers, and nursing homes - where individuals who are sensitive receptors are likely to be located.

AHA Hospitals:

Source: American Hospital Association, Inc.
Telephone: 312-280-5991

The database includes a listing of hospitals based on the American Hospital Association's annual survey of hospitals.

Medical Centers: Provider of Services Listing

Source: Centers for Medicare & Medicaid Services
Telephone: 410-786-3000

A listing of hospitals with Medicare provider number, produced by Centers of Medicare & Medicaid Services, a federal agency within the U.S. Department of Health and Human Services.

Nursing Homes

Source: National Institutes of Health
Telephone: 301-594-6248

Information on Medicare and Medicaid certified nursing homes in the United States.

Public Schools

Source: National Center for Education Statistics
Telephone: 202-502-7300

The National Center for Education Statistics' primary database on elementary and secondary public education in the United States. It is a comprehensive, annual, national statistical database of all public elementary and secondary schools and school districts, which contains data that are comparable across all states.

Private Schools

Source: National Center for Education Statistics
Telephone: 202-502-7300

The National Center for Education Statistics' primary database on private school locations in the United States.

Daycare Centers: Licensed Facilities

Source: Department of Social Services
Telephone: 916-657-4041

Flood Zone Data: This data was obtained from the Federal Emergency Management Agency (FEMA). It depicts 100-year and 500-year flood zones as defined by FEMA. It includes the National Flood Hazard Layer (NFHL) which incorporates Flood Insurance Rate Map (FIRM) data and Q3 data from FEMA in areas not covered by NFHL.

Source: FEMA

Telephone: 877-336-2627

Date of Government Version: 2003, 2015

GOVERNMENT RECORDS SEARCHED / DATA CURRENCY TRACKING

NWI: National Wetlands Inventory. This data, available in select counties across the country, was obtained by EDR in 2002, 2005 and 2010 from the U.S. Fish and Wildlife Service.

State Wetlands Data: Wetland Inventory
Source: Department of Fish and Wildlife
Telephone: 916-445-0411

Current USGS 7.5 Minute Topographic Map
Source: U.S. Geological Survey

STREET AND ADDRESS INFORMATION

© 2015 TomTom North America, Inc. All rights reserved. This material is proprietary and the subject of copyright protection and other intellectual property rights owned by or licensed to Tele Atlas North America, Inc. The use of this material is subject to the terms of a license agreement. You will be held liable for any unauthorized copying or disclosure of this material.

GEOCHECK[®] - PHYSICAL SETTING SOURCE ADDENDUM

TARGET PROPERTY ADDRESS

PROPOSED SELF STORAGE FACILITY
15932 MINNESOTA AVENUE
PARAMOUNT, CA 90723

TARGET PROPERTY COORDINATES

Latitude (North):	33.887949 - 33° 53' 16.62"
Longitude (West):	118.166305 - 118° 9' 58.70"
Universal Transverse Mercator:	Zone 11
UTM X (Meters):	392147.8
UTM Y (Meters):	3750150.0
Elevation:	67 ft. above sea level

USGS TOPOGRAPHIC MAP

Target Property Map:	11997976 SOUTH GATE, CA
Version Date:	2018
South Map:	11997952 LONG BEACH, CA
Version Date:	2018

EDR's GeoCheck Physical Setting Source Addendum is provided to assist the environmental professional in forming an opinion about the impact of potential contaminant migration.

Assessment of the impact of contaminant migration generally has two principle investigative components:

1. Groundwater flow direction, and
2. Groundwater flow velocity.

Groundwater flow direction may be impacted by surface topography, hydrology, hydrogeology, characteristics of the soil, and nearby wells. Groundwater flow velocity is generally impacted by the nature of the geologic strata.

GEOCHECK® - PHYSICAL SETTING SOURCE SUMMARY

GROUNDWATER FLOW DIRECTION INFORMATION

Groundwater flow direction for a particular site is best determined by a qualified environmental professional using site-specific well data. If such data is not reasonably ascertainable, it may be necessary to rely on other sources of information, such as surface topographic information, hydrologic information, hydrogeologic data collected on nearby properties, and regional groundwater flow information (from deep aquifers).

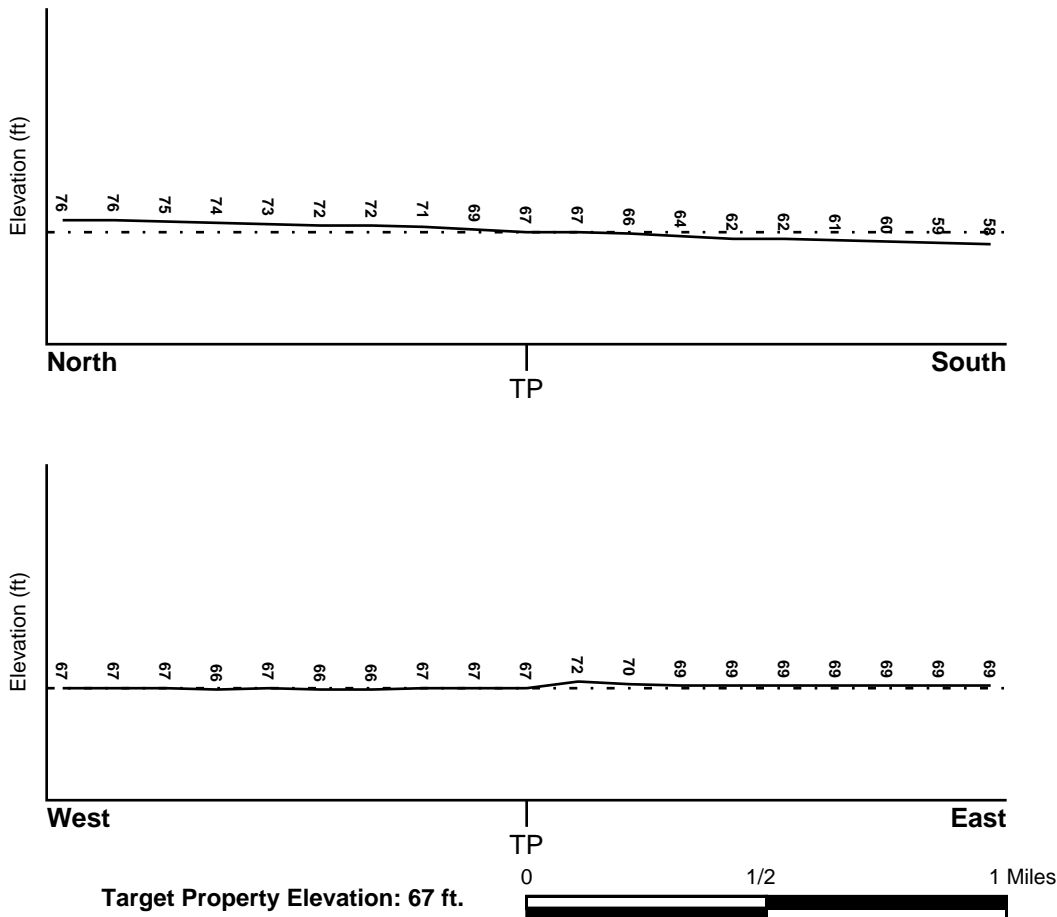
TOPOGRAPHIC INFORMATION

Surface topography may be indicative of the direction of surficial groundwater flow. This information can be used to assist the environmental professional in forming an opinion about the impact of nearby contaminated properties or, should contamination exist on the target property, what downgradient sites might be impacted.

TARGET PROPERTY TOPOGRAPHY

General Topographic Gradient: General SSW

SURROUNDING TOPOGRAPHY: ELEVATION PROFILES



Source: Topography has been determined from the USGS 7.5' Digital Elevation Model and should be evaluated on a relative (not an absolute) basis. Relative elevation information between sites of close proximity should be field verified.

GEOCHECK® - PHYSICAL SETTING SOURCE SUMMARY

HYDROLOGIC INFORMATION

Surface water can act as a hydrologic barrier to groundwater flow. Such hydrologic information can be used to assist the environmental professional in forming an opinion about the impact of nearby contaminated properties or, should contamination exist on the target property, what downgradient sites might be impacted.

Refer to the Physical Setting Source Map following this summary for hydrologic information (major waterways and bodies of water).

FEMA FLOOD ZONE

<u>Flood Plain Panel at Target Property</u>	<u>FEMA Source Type</u>
06037C1820F	FEMA FIRM Flood data
<u>Additional Panels in search area:</u>	<u>FEMA Source Type</u>
06037C1960F	FEMA FIRM Flood data

NATIONAL WETLAND INVENTORY

<u>NWI Quad at Target Property</u>	<u>NWI Electronic Data Coverage</u>
SOUTH GATE	YES - refer to the Overview Map and Detail Map

HYDROGEOLOGIC INFORMATION

Hydrogeologic information obtained by installation of wells on a specific site can often be an indicator of groundwater flow direction in the immediate area. Such hydrogeologic information can be used to assist the environmental professional in forming an opinion about the impact of nearby contaminated properties or, should contamination exist on the target property, what downgradient sites might be impacted.

Site-Specific Hydrogeological Data*:

Search Radius:	1.25 miles
Location Relative to TP:	1 - 2 Miles North
Site Name:	SOUTHWEST FOUNDRIES
Site EPA ID Number:	CAD980886840
Groundwater Flow Direction:	GENERALLY E.
Inferred Depth to Water:	approximately 85 feet below mean sea level.
Hydraulic Connection:	The Bellflower aquiclude is present at a depth of approximately 35 feet below the site and is approximately 80 feet thick.
Sole Source Aquifer:	No information about a sole source aquifer is available
Data Quality:	Information is inferred in the CERCLIS investigation report(s)

AQUIFLOW®

Search Radius: 1.000 Mile.

EDR has developed the AQUIFLOW Information System to provide data on the general direction of groundwater flow at specific points. EDR has reviewed reports submitted by environmental professionals to regulatory authorities at select sites and has extracted the date of the report, groundwater flow direction as determined hydrogeologically, and the depth to water table.

<u>MAP ID</u>	<u>LOCATION FROM TP</u>	<u>GENERAL DIRECTION GROUNDWATER FLOW</u>
Not Reported		

GEOCHECK® - PHYSICAL SETTING SOURCE SUMMARY

GROUNDWATER FLOW VELOCITY INFORMATION

Groundwater flow velocity information for a particular site is best determined by a qualified environmental professional using site specific geologic and soil strata data. If such data are not reasonably ascertainable, it may be necessary to rely on other sources of information, including geologic age identification, rock stratigraphic unit and soil characteristics data collected on nearby properties and regional soil information. In general, contaminant plumes move more quickly through sandy-gravelly types of soils than silty-clayey types of soils.

GEOLOGIC INFORMATION IN GENERAL AREA OF TARGET PROPERTY

Geologic information can be used by the environmental professional in forming an opinion about the relative speed at which contaminant migration may be occurring.

ROCK STRATIGRAPHIC UNIT

Era: Cenozoic
System: Quaternary
Series: Quaternary
Code: Q (*decoded above as Era, System & Series*)

GEOLOGIC AGE IDENTIFICATION

Category: Stratified Sequence

Geologic Age and Rock Stratigraphic Unit Source: P.G. Schruben, R.E. Arndt and W.J. Bawiec, Geology of the Conterminous U.S. at 1:2,500,000 Scale - a digital representation of the 1974 P.B. King and H.M. Beikman Map, USGS Digital Data Series DDS - 11 (1994).

DOMINANT SOIL COMPOSITION IN GENERAL AREA OF TARGET PROPERTY

The U.S. Department of Agriculture's (USDA) Soil Conservation Service (SCS) leads the National Cooperative Soil Survey (NCSS) and is responsible for collecting, storing, maintaining and distributing soil survey information for privately owned lands in the United States. A soil map in a soil survey is a representation of soil patterns in a landscape. Soil maps for STATSGO are compiled by generalizing more detailed (SSURGO) soil survey maps. The following information is based on Soil Conservation Service STATSGO data.

Soil Component Name: URBAN LAND

Soil Surface Texture: variable

Hydrologic Group: Not reported

Soil Drainage Class: Not reported

Hydric Status: Soil does not meet the requirements for a hydric soil.

Corrosion Potential - Uncoated Steel: Not Reported

Depth to Bedrock Min: > 10 inches

Depth to Bedrock Max: > 10 inches

GEOCHECK® - PHYSICAL SETTING SOURCE SUMMARY

Soil Layer Information							
Layer	Boundary		Soil Texture Class	Classification		Permeability Rate (in/hr)	Soil Reaction (pH)
	Upper	Lower		AASHTO Group	Unified Soil		
1	0 inches	6 inches	variable	Not reported	Not reported	Max: 0.00 Min: 0.00	Max: 0.00 Min: 0.00

OTHER SOIL TYPES IN AREA

Based on Soil Conservation Service STATSGO data, the following additional subordinant soil types may appear within the general area of target property.

Soil Surface Textures: loam
 clay
 silt loam
 loamy sand
 sandy loam
 fine sand
 clay loam
 gravelly - sandy loam
 coarse sand
 gravelly - sand
 sand

Surficial Soil Types: loam
 clay
 silt loam
 loamy sand
 sandy loam
 fine sand
 clay loam
 gravelly - sandy loam
 coarse sand
 gravelly - sand
 sand

Shallow Soil Types: fine sandy loam
 gravelly - loam
 sand
 silty clay

Deeper Soil Types: stratified
 clay loam
 silty clay loam
 gravelly - sandy loam
 coarse sand
 sand
 weathered bedrock
 very fine sandy loam

GEOCHECK® - PHYSICAL SETTING SOURCE SUMMARY

LOCAL / REGIONAL WATER AGENCY RECORDS

EDR Local/Regional Water Agency records provide water well information to assist the environmental professional in assessing sources that may impact ground water flow direction, and in forming an opinion about the impact of contaminant migration on nearby drinking water wells.

WELL SEARCH DISTANCE INFORMATION

<u>DATABASE</u>	<u>SEARCH DISTANCE (miles)</u>
Federal USGS	1.000
Federal FRDS PWS	Nearest PWS within 1 mile
State Database	1.000

FEDERAL USGS WELL INFORMATION

<u>MAP ID</u>	<u>WELL ID</u>	<u>LOCATION FROM TP</u>
46	USGS40000138795	1/8 - 1/4 Mile West
68	USGS40000138810	1/4 - 1/2 Mile WNW
97	USGS40000138789	1/2 - 1 Mile West
J107	USGS40000138703	1/2 - 1 Mile SSW
172	USGS40000138840	1/2 - 1 Mile ENE

FEDERAL FRDS PUBLIC WATER SUPPLY SYSTEM INFORMATION

<u>MAP ID</u>	<u>WELL ID</u>	<u>LOCATION FROM TP</u>
C72	CA1900843	1/4 - 1/2 Mile ENE

Note: PWS System location is not always the same as well location.

STATE DATABASE WELL INFORMATION

<u>MAP ID</u>	<u>WELL ID</u>	<u>LOCATION FROM TP</u>
A1	CAEDF0000090485	0 - 1/8 Mile NW
A2	CAEDF0000086903	0 - 1/8 Mile WNW
A3	CAEDF0000126540	0 - 1/8 Mile NW
A4	CAEDF0000085117	0 - 1/8 Mile WNW
A5	CAEDF0000042433	0 - 1/8 Mile WNW
A6	CAEDF0000120190	0 - 1/8 Mile WNW
A7	CAEDF0000114764	1/8 - 1/4 Mile NW
A8	CAEDF0000040505	1/8 - 1/4 Mile WNW
A9	CAEDF0000128702	1/8 - 1/4 Mile WNW
A10	CAEDF0000017495	1/8 - 1/4 Mile WNW
A11	CAEDF0000094373	1/8 - 1/4 Mile WNW
A12	CAEDF0000118464	1/8 - 1/4 Mile WNW
A13	CAEDF0000139667	1/8 - 1/4 Mile WNW
A14	CAEDF0000052296	1/8 - 1/4 Mile WNW
A15	CAEDF0000074542	1/8 - 1/4 Mile WNW
A16	CAEDF0000075503	1/8 - 1/4 Mile WNW

GEOCHECK® - PHYSICAL SETTING SOURCE SUMMARY

STATE DATABASE WELL INFORMATION

MAP ID	WELL ID	LOCATION FROM TP
A17	CAEDF0000107624	1/8 - 1/4 Mile NW
A18	CAEDF0000107524	1/8 - 1/4 Mile WNW
A19	CAEDF0000118918	1/8 - 1/4 Mile WNW
A20	CAEDF0000041798	1/8 - 1/4 Mile WNW
A21	CAEDF0000007781	1/8 - 1/4 Mile WNW
A22	CAEDF0000032673	1/8 - 1/4 Mile WNW
A23	CAEDF0000135755	1/8 - 1/4 Mile WNW
A24	CAEDF0000126522	1/8 - 1/4 Mile WNW
A25	CAEDF0000127595	1/8 - 1/4 Mile WNW
A26	CAEDF0000129228	1/8 - 1/4 Mile WNW
A27	CAEDF0000051937	1/8 - 1/4 Mile WNW
A28	CAEDF0000053058	1/8 - 1/4 Mile WNW
A29	CAEDF0000118763	1/8 - 1/4 Mile WNW
A30	CAEDF0000021370	1/8 - 1/4 Mile WNW
A31	CAEDF0000013348	1/8 - 1/4 Mile WNW
A32	CAEDF0000000170	1/8 - 1/4 Mile WNW
A33	CAEDF0000141447	1/8 - 1/4 Mile WNW
A34	CAEDF0000051191	1/8 - 1/4 Mile WNW
A35	CAEDF0000023017	1/8 - 1/4 Mile WNW
A36	CAEDF0000037965	1/8 - 1/4 Mile NW
A37	CAEDF0000013835	1/8 - 1/4 Mile NW
A38	CAEDF0000138626	1/8 - 1/4 Mile NW
A39	CAEDF0000096589	1/8 - 1/4 Mile NW
A40	CAEDF0000056200	1/8 - 1/4 Mile WNW
A41	CAEDF0000081118	1/8 - 1/4 Mile NW
A42	CAEDF0000081611	1/8 - 1/4 Mile NW
A43	CAEDF0000060392	1/8 - 1/4 Mile NW
A44	CAEDF0000103760	1/8 - 1/4 Mile WNW
A45	CAEDF0000053031	1/8 - 1/4 Mile WNW
B47	CAEDF0000041974	1/8 - 1/4 Mile NE
B48	CAEDF0000057890	1/8 - 1/4 Mile NE
B49	CAEDF0000110071	1/8 - 1/4 Mile NE
B50	CAEDF0000115022	1/4 - 1/2 Mile NE
B51	CAEDF0000120828	1/4 - 1/2 Mile NE
B52	CAEDF0000021560	1/4 - 1/2 Mile NE
B53	CAEDF0000133011	1/4 - 1/2 Mile NE
B54	CAEDF0000085325	1/4 - 1/2 Mile NE
C55	CAEDF0000070030	1/4 - 1/2 Mile ENE
C56	CAEDF0000016998	1/4 - 1/2 Mile ENE
57	CADWR0000020057	1/4 - 1/2 Mile NW
C58	CAEDF0000107107	1/4 - 1/2 Mile ENE
C59	CAEDF0000105320	1/4 - 1/2 Mile ENE
C60	CAEDF0000050174	1/4 - 1/2 Mile ENE
C61	CAEDF0000111944	1/4 - 1/2 Mile ENE
C62	CAEDF0000098049	1/4 - 1/2 Mile ENE
C63	CAEDF0000039744	1/4 - 1/2 Mile ENE
C64	CAEDF0000079121	1/4 - 1/2 Mile ENE
C65	CAEDF0000108950	1/4 - 1/2 Mile ENE
C66	CAEDF0000077595	1/4 - 1/2 Mile ENE
C67	CAEDF0000076503	1/4 - 1/2 Mile ENE
C69	CAEDF0000021539	1/4 - 1/2 Mile ENE
C70	CAEDF0000039097	1/4 - 1/2 Mile ENE

GEOCHECK® - PHYSICAL SETTING SOURCE SUMMARY

STATE DATABASE WELL INFORMATION

MAP ID	WELL ID	LOCATION FROM TP
C71	CAEDF0000018911	1/4 - 1/2 Mile East
C73	CAEDF0000014390	1/4 - 1/2 Mile East
74	CAEDF0000140068	1/4 - 1/2 Mile East
75	CADWR0000033233	1/4 - 1/2 Mile SW
76	CADWR0000035037	1/2 - 1 Mile West
D77	CAEDF0000039112	1/2 - 1 Mile North
D78	CAEDF0000059175	1/2 - 1 Mile North
D79	CAEDF0000008954	1/2 - 1 Mile North
E80	CAEDF0000135871	1/2 - 1 Mile East
E81	CAEDF0000007460	1/2 - 1 Mile East
F82	CADDW0000015919	1/2 - 1 Mile NNE
D83	CAEDF0000110004	1/2 - 1 Mile North
D84	CAEDF0000099846	1/2 - 1 Mile North
E85	CAEDF0000011572	1/2 - 1 Mile East
D86	CAEDF0000051023	1/2 - 1 Mile North
D87	CAEDF0000119577	1/2 - 1 Mile North
88	CADWR0000004218	1/2 - 1 Mile South
D89	CAEDF0000010508	1/2 - 1 Mile North
D90	CAEDF0000106154	1/2 - 1 Mile North
D91	CAEDF0000044016	1/2 - 1 Mile North
D92	CAEDF0000069997	1/2 - 1 Mile North
D93	CAEDF0000099663	1/2 - 1 Mile North
D94	CAEDF0000015011	1/2 - 1 Mile North
F95	3992	1/2 - 1 Mile NNE
96	CADWR0000018988	1/2 - 1 Mile NW
G98	CADWR0000024704	1/2 - 1 Mile North
G99	CAEDF0000068135	1/2 - 1 Mile North
G100	CAEDF0000143971	1/2 - 1 Mile North
G101	CAEDF0000129065	1/2 - 1 Mile North
G102	CAEDF0000056000	1/2 - 1 Mile North
G103	CAEDF0000102202	1/2 - 1 Mile North
H104	CAEDF0000042294	1/2 - 1 Mile North
I105	CADWR0000011642	1/2 - 1 Mile NNE
I106	CADWR0000015463	1/2 - 1 Mile NNE
J108	CAUSGSN00008114	1/2 - 1 Mile SSW
J109	CAUSGS000002804	1/2 - 1 Mile SSW
G110	CAEDF0000084989	1/2 - 1 Mile North
G111	CAEDF0000040085	1/2 - 1 Mile North
G112	CAEDF0000121382	1/2 - 1 Mile North
G113	CAEDF0000140351	1/2 - 1 Mile North
114	CADWR0000011323	1/2 - 1 Mile SW
G115	CAEDF0000118773	1/2 - 1 Mile North
G116	CAEDF0000055223	1/2 - 1 Mile North
G117	CAEDF0000139424	1/2 - 1 Mile North
K118	CAEDF0000054922	1/2 - 1 Mile ENE
L119	CAEDF0000067517	1/2 - 1 Mile North
K120	CAEDF0000081491	1/2 - 1 Mile East
L121	CAEDF0000032650	1/2 - 1 Mile North
H122	CAEDF0000051970	1/2 - 1 Mile North
K123	CAEDF0000034344	1/2 - 1 Mile ENE
L124	CAEDF0000117454	1/2 - 1 Mile North
H125	CAEDF0000110097	1/2 - 1 Mile North

GEOCHECK® - PHYSICAL SETTING SOURCE SUMMARY

STATE DATABASE WELL INFORMATION

MAP ID	WELL ID	LOCATION FROM TP
H126	CAEDF0000141145	1/2 - 1 Mile North
K127	CAEDF0000091589	1/2 - 1 Mile East
H128	CAEDF0000064959	1/2 - 1 Mile North
K129	CAEDF0000069828	1/2 - 1 Mile East
130	CADWR0000011495	1/2 - 1 Mile West
M131	CADWR0000025689	1/2 - 1 Mile WNW
M132	CADWR0000029131	1/2 - 1 Mile WNW
L133	CAEDF0000001611	1/2 - 1 Mile North
L134	CAEDF0000056936	1/2 - 1 Mile North
N135	CAEDF0000134788	1/2 - 1 Mile East
N136	CAEDF0000035107	1/2 - 1 Mile East
N137	CAEDF0000107199	1/2 - 1 Mile East
N138	CAEDF0000006458	1/2 - 1 Mile East
O139	3975	1/2 - 1 Mile North
O140	3976	1/2 - 1 Mile North
O141	3973	1/2 - 1 Mile North
O142	3974	1/2 - 1 Mile North
O143	3977	1/2 - 1 Mile North
O144	3991	1/2 - 1 Mile North
O145	3993	1/2 - 1 Mile North
O146	3978	1/2 - 1 Mile North
O147	3979	1/2 - 1 Mile North
N148	CAEDF0000070627	1/2 - 1 Mile East
149	CAEDF0000095440	1/2 - 1 Mile North
N150	CAEDF0000142984	1/2 - 1 Mile East
N151	CAEDF0000105165	1/2 - 1 Mile East
N152	CAEDF0000058001	1/2 - 1 Mile East
N153	CAEDF0000041360	1/2 - 1 Mile East
N154	CAEDF0000132365	1/2 - 1 Mile East
N155	CAEDF0000036412	1/2 - 1 Mile East
N156	CAEDF0000077894	1/2 - 1 Mile East
N157	CAEDF0000139305	1/2 - 1 Mile East
N158	CAEDF0000140249	1/2 - 1 Mile East
N159	CAEDF0000122395	1/2 - 1 Mile East
N160	CAEDF0000018698	1/2 - 1 Mile East
N161	CAEDF0000078589	1/2 - 1 Mile East
N162	CAEDF0000127270	1/2 - 1 Mile East
N163	CAEDF0000090942	1/2 - 1 Mile East
N164	CAEDF0000064550	1/2 - 1 Mile East
N165	CAEDF0000023055	1/2 - 1 Mile East
N166	CAEDF0000063235	1/2 - 1 Mile East
N167	CAEDF0000047632	1/2 - 1 Mile East
N168	CAEDF0000101301	1/2 - 1 Mile East
N169	CAEDF0000056647	1/2 - 1 Mile East
N170	CAEDF0000080278	1/2 - 1 Mile East
N171	CAEDF0000107610	1/2 - 1 Mile East
173	3988	1/2 - 1 Mile West
N174	CAEDF0000060485	1/2 - 1 Mile East
N175	CAEDF0000062931	1/2 - 1 Mile East
N176	CAEDF0000110251	1/2 - 1 Mile East
N177	CAEDF0000059091	1/2 - 1 Mile East
178	CADWR0000027060	1/2 - 1 Mile WNW

GEOCHECK® - PHYSICAL SETTING SOURCE SUMMARY

STATE DATABASE WELL INFORMATION

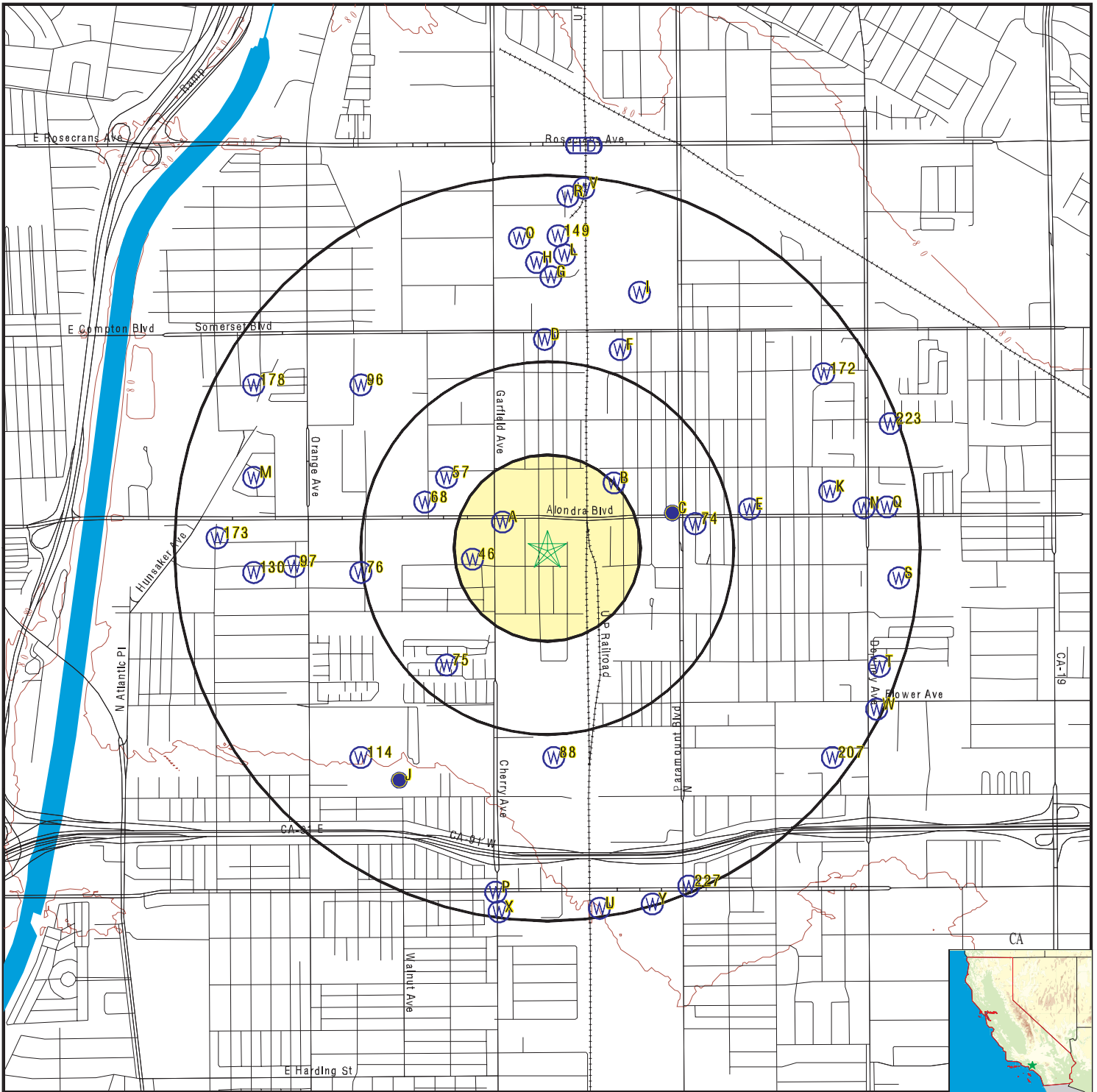
MAP ID	WELL ID	LOCATION FROM TP
P179	CAEDF0000113647	1/2 - 1 Mile South
N180	CAEDF0000010328	1/2 - 1 Mile East
P181	CAEDF0000099992	1/2 - 1 Mile South
P182	CAEDF0000140357	1/2 - 1 Mile South
P183	CAEDF0000123607	1/2 - 1 Mile South
Q184	CAEDF0000062867	1/2 - 1 Mile East
P185	CAEDF0000004902	1/2 - 1 Mile South
P186	CAEDF0000092709	1/2 - 1 Mile South
P187	CAEDF0000050622	1/2 - 1 Mile South
Q188	CAEDF0000035541	1/2 - 1 Mile East
P189	CAEDF0000046926	1/2 - 1 Mile South
P190	CAEDF0000020316	1/2 - 1 Mile South
P191	CAEDF0000054894	1/2 - 1 Mile South
R192	CADWR0000018870	1/2 - 1 Mile North
R193	CADWR0000002966	1/2 - 1 Mile North
R194	CAEDF0000126646	1/2 - 1 Mile North
S195	CADDW0000003855	1/2 - 1 Mile East
P196	CAEDF0000021545	1/2 - 1 Mile South
T197	4003	1/2 - 1 Mile ESE
T198	4046	1/2 - 1 Mile ESE
T199	4001	1/2 - 1 Mile ESE
T200	4002	1/2 - 1 Mile ESE
T201	4050	1/2 - 1 Mile ESE
T202	4051	1/2 - 1 Mile ESE
T203	4047	1/2 - 1 Mile ESE
T204	4048	1/2 - 1 Mile ESE
P205	CAEDF0000129176	1/2 - 1 Mile South
P206	CAEDF0000055602	1/2 - 1 Mile South
207	CADWR0000020106	1/2 - 1 Mile SE
P208	CAEDF0000050788	1/2 - 1 Mile South
U209	CAEDF0000058225	1/2 - 1 Mile South
S210	4049	1/2 - 1 Mile East
P211	CAEDF0000001981	1/2 - 1 Mile South
P212	CAEDF0000079518	1/2 - 1 Mile South
R213	CAEDF0000085541	1/2 - 1 Mile North
R214	CAEDF0000039632	1/2 - 1 Mile North
V215	CAEDF0000055289	1/2 - 1 Mile North
W216	CAEDF0000103970	1/2 - 1 Mile ESE
P217	CAEDF0000102293	1/2 - 1 Mile South
P218	CAEDF0000096420	1/2 - 1 Mile South
W219	CAEDF0000084388	1/2 - 1 Mile ESE
V220	CAEDF0000112414	1/2 - 1 Mile North
W221	CAEDF0000002534	1/2 - 1 Mile ESE
W222	CAEDF0000062789	1/2 - 1 Mile ESE
223	3998	1/2 - 1 Mile ENE
W224	CAEDF0000011360	1/2 - 1 Mile ESE
W225	CAEDF0000032286	1/2 - 1 Mile ESE
W226	CAEDF0000085392	1/2 - 1 Mile ESE
227	CAEDF0000034778	1/2 - 1 Mile SSE
X228	CAEDF0000084133	1/2 - 1 Mile South
W229	CAEDF0000017375	1/2 - 1 Mile ESE
W230	CAEDF0000138227	1/2 - 1 Mile ESE

GEOCHECK® - PHYSICAL SETTING SOURCE SUMMARY

STATE DATABASE WELL INFORMATION

<u>MAP ID</u>	<u>WELL ID</u>	<u>LOCATION FROM TP</u>
X231	CAEDF0000110682	1/2 - 1 Mile South
W232	CAEDF0000121700	1/2 - 1 Mile ESE
U233	CAEDF0000121169	1/2 - 1 Mile South
W234	CAEDF0000001391	1/2 - 1 Mile ESE
T235	CADDW0000003748	1/2 - 1 Mile ESE
W236	CAEDF0000037428	1/2 - 1 Mile ESE
U237	CAEDF0000099635	1/2 - 1 Mile South
W238	CAEDF0000060718	1/2 - 1 Mile ESE
W239	CAEDF0000070351	1/2 - 1 Mile ESE
Y240	CAEDF0000118826	1/2 - 1 Mile SSE
W241	CAEDF0000076548	1/2 - 1 Mile ESE
W242	CAEDF0000035738	1/2 - 1 Mile ESE
Y243	CAEDF0000124547	1/2 - 1 Mile SSE

PHYSICAL SETTING SOURCE MAP - 6838937.2s



- County Boundary
- Major Roads
- Contour Lines
- Earthquake Fault Lines
- Earthquake epicenter, Richter 5 or greater
- Water Wells
- Public Water Supply Wells
- Cluster of Multiple Icons

- Groundwater Flow Direction
- Indeterminate Groundwater Flow at Location
- Groundwater Flow Varies at Location
- Closest Hydrogeological Data
- Oil, gas or related wells

SITE NAME: Proposed Self Storage Facility
 ADDRESS: 15932 Minnesota Avenue
 Paramount CA 90723
 LAT/LONG: 33.887949 / 118.166305

CLIENT: Salem Engineering Group
 CONTACT: Richard Mccondichie
 INQUIRY #: 6838937.2s
 DATE: January 31, 2022 8:34 am

GEOCHECK® - PHYSICAL SETTING SOURCE MAP FINDINGS

Map ID
Direction
Distance
Elevation

Database EDR ID Number

A1
NW
0 - 1/8 Mile
Higher

CA WELLS CAEDF0000090485

Well ID:	T0603751170-MW-17	Well Type:	MONITORING
Source:	EDF	Other Name:	MW-17
GAMA PFAS Testing:	Not Reported		
Groundwater Quality Data:	https://gamagroundwater.waterboards.ca.gov/gama/gamamap/public/GamaDataDisplay.asp?dataset=EDF&samp_date=&global_id=T0603751170&assigned_name=MW-17&store_num=		
GeoTracker Data:	https://geotracker.waterboards.ca.gov/profile_report.asp?cmd=MWEDFResults&global_id=T0603751170&assigned_name=MW-17		

A2
WNW
0 - 1/8 Mile
Higher

CA WELLS CAEDF0000086903

Well ID:	T0603751170-MW-7A	Well Type:	MONITORING
Source:	EDF	Other Name:	MW-7A
GAMA PFAS Testing:	Not Reported		
Groundwater Quality Data:	https://gamagroundwater.waterboards.ca.gov/gama/gamamap/public/GamaDataDisplay.asp?dataset=EDF&samp_date=&global_id=T0603751170&assigned_name=MW-7A&store_num=		
GeoTracker Data:	https://geotracker.waterboards.ca.gov/profile_report.asp?cmd=MWEDFResults&global_id=T0603751170&assigned_name=MW-7A		

A3
NW
0 - 1/8 Mile
Higher

CA WELLS CAEDF0000126540

Well ID:	T0603751170-MW-15	Well Type:	MONITORING
Source:	EDF	Other Name:	MW-15
GAMA PFAS Testing:	Not Reported		
Groundwater Quality Data:	https://gamagroundwater.waterboards.ca.gov/gama/gamamap/public/GamaDataDisplay.asp?dataset=EDF&samp_date=&global_id=T0603751170&assigned_name=MW-15&store_num=		
GeoTracker Data:	https://geotracker.waterboards.ca.gov/profile_report.asp?cmd=MWEDFResults&global_id=T0603751170&assigned_name=MW-15		

A4
WNW
0 - 1/8 Mile
Higher

CA WELLS CAEDF0000085117

Well ID:	T0603751170-MW-6A	Well Type:	MONITORING
Source:	EDF	Other Name:	MW-6A
GAMA PFAS Testing:	Not Reported		
Groundwater Quality Data:	https://gamagroundwater.waterboards.ca.gov/gama/gamamap/public/GamaDataDisplay.asp?dataset=EDF&samp_date=&global_id=T0603751170&assigned_name=MW-6A&store_num=		
GeoTracker Data:	https://geotracker.waterboards.ca.gov/profile_report.asp?cmd=MWEDFResults&global_id=T0603751170&assigned_name=MW-6A		

GEOCHECK® - PHYSICAL SETTING SOURCE MAP FINDINGS

Map ID
Direction
Distance
Elevation

Database EDR ID Number

A5
WNW
0 - 1/8 Mile
Higher

CA WELLS CAEDF0000042433

Well ID:	T0603751170-MW-13	Well Type:	MONITORING
Source:	EDF	Other Name:	MW-13
GAMA PFAS Testing:	Not Reported		
Groundwater Quality Data:	https://gamagroundwater.waterboards.ca.gov/gama/gamamap/public/GamaDataDisplay.asp?dataset=EDF&samp_date=&global_id=T0603751170&assigned_name=MW-13&store_num=		
GeoTracker Data:	https://geotracker.waterboards.ca.gov/profile_report.asp?cmd=MWEDFResults&global_id=T0603751170&assigned_name=MW-13		

A6
WNW
0 - 1/8 Mile
Higher

CA WELLS CAEDF0000120190

Well ID:	T0603751170-MW-4	Well Type:	MONITORING
Source:	EDF	Other Name:	MW-4
GAMA PFAS Testing:	Not Reported		
Groundwater Quality Data:	https://gamagroundwater.waterboards.ca.gov/gama/gamamap/public/GamaDataDisplay.asp?dataset=EDF&samp_date=&global_id=T0603751170&assigned_name=MW-4&store_num=		
GeoTracker Data:	https://geotracker.waterboards.ca.gov/profile_report.asp?cmd=MWEDFResults&global_id=T0603751170&assigned_name=MW-4		

A7
NW
1/8 - 1/4 Mile
Higher

CA WELLS CAEDF0000114764

Well ID:	T0603751170-MW-14	Well Type:	MONITORING
Source:	EDF	Other Name:	MW-14
GAMA PFAS Testing:	Not Reported		
Groundwater Quality Data:	https://gamagroundwater.waterboards.ca.gov/gama/gamamap/public/GamaDataDisplay.asp?dataset=EDF&samp_date=&global_id=T0603751170&assigned_name=MW-14&store_num=		
GeoTracker Data:	https://geotracker.waterboards.ca.gov/profile_report.asp?cmd=MWEDFResults&global_id=T0603751170&assigned_name=MW-14		

A8
WNW
1/8 - 1/4 Mile
Higher

CA WELLS CAEDF0000040505

Well ID:	T0603751170-MW-3	Well Type:	MONITORING
Source:	EDF	Other Name:	MW-3
GAMA PFAS Testing:	Not Reported		
Groundwater Quality Data:	https://gamagroundwater.waterboards.ca.gov/gama/gamamap/public/GamaDataDisplay.asp?dataset=EDF&samp_date=&global_id=T0603751170&assigned_name=MW-3&store_num=		
GeoTracker Data:	https://geotracker.waterboards.ca.gov/profile_report.asp?cmd=MWEDFResults&global_id=T0603751170&assigned_name=MW-3		

GEOCHECK® - PHYSICAL SETTING SOURCE MAP FINDINGS

Map ID
Direction
Distance
Elevation

Database EDR ID Number

A9
WNW
1/8 - 1/4 Mile
Higher

CA WELLS CAEDF0000128702

Well ID:	T0603751170-MW-10A	Well Type:	MONITORING
Source:	EDF	Other Name:	MW-10A
GAMA PFAS Testing:	Not Reported		
Groundwater Quality Data:	https://gamagroundwater.waterboards.ca.gov/gama/gamamap/public/GamaDataDisplay.asp?dataset=EDF&samp_date=&global_id=T0603751170&assigned_name=MW-10A&store_num=		
GeoTracker Data:	https://geotracker.waterboards.ca.gov/profile_report.asp?cmd=MWEDFResults&global_id=T0603751170&assigned_name=MW-10A		

A10
WNW
1/8 - 1/4 Mile
Higher

CA WELLS CAEDF0000017495

Well ID:	T0603751170-MW-1	Well Type:	MONITORING
Source:	EDF	Other Name:	MW-1
GAMA PFAS Testing:	Not Reported		
Groundwater Quality Data:	https://gamagroundwater.waterboards.ca.gov/gama/gamamap/public/GamaDataDisplay.asp?dataset=EDF&samp_date=&global_id=T0603751170&assigned_name=MW-1&store_num=		
GeoTracker Data:	https://geotracker.waterboards.ca.gov/profile_report.asp?cmd=MWEDFResults&global_id=T0603751170&assigned_name=MW-1		

A11
WNW
1/8 - 1/4 Mile
Higher

CA WELLS CAEDF0000094373

Well ID:	T0603751170-MW-1C	Well Type:	MONITORING
Source:	EDF	Other Name:	MW-1C
GAMA PFAS Testing:	Not Reported		
Groundwater Quality Data:	https://gamagroundwater.waterboards.ca.gov/gama/gamamap/public/GamaDataDisplay.asp?dataset=EDF&samp_date=&global_id=T0603751170&assigned_name=MW-1C&store_num=		
GeoTracker Data:	https://geotracker.waterboards.ca.gov/profile_report.asp?cmd=MWEDFResults&global_id=T0603751170&assigned_name=MW-1C		

A12
WNW
1/8 - 1/4 Mile
Higher

CA WELLS CAEDF0000118464

Well ID:	T0603751170-MW-16	Well Type:	MONITORING
Source:	EDF	Other Name:	MW-16
GAMA PFAS Testing:	Not Reported		
Groundwater Quality Data:	https://gamagroundwater.waterboards.ca.gov/gama/gamamap/public/GamaDataDisplay.asp?dataset=EDF&samp_date=&global_id=T0603751170&assigned_name=MW-16&store_num=		
GeoTracker Data:	https://geotracker.waterboards.ca.gov/profile_report.asp?cmd=MWEDFResults&global_id=T0603751170&assigned_name=MW-16		

GEOCHECK® - PHYSICAL SETTING SOURCE MAP FINDINGS

Map ID
Direction
Distance
Elevation

Database EDR ID Number

A13
WNW
1/8 - 1/4 Mile
Higher

CA WELLS CAEDF0000139667

Well ID:	T0603751170-MW-1BR	Well Type:	MONITORING
Source:	EDF	Other Name:	MW-1BR
GAMA PFAS Testing:	Not Reported		
Groundwater Quality Data:	https://gamagroundwater.waterboards.ca.gov/gama/gamamap/public/GamaDataDisplay.asp?dataset=EDF&samp_date=&global_id=T0603751170&assigned_name=MW-1BR&store_num=		
GeoTracker Data:	https://geotracker.waterboards.ca.gov/profile_report.asp?cmd=MWEDFResults&global_id=T0603751170&assigned_name=MW-1BR		

A14
WNW
1/8 - 1/4 Mile
Higher

CA WELLS CAEDF0000052296

Well ID:	T0603751170-MW-1R	Well Type:	MONITORING
Source:	EDF	Other Name:	MW-1R
GAMA PFAS Testing:	Not Reported		
Groundwater Quality Data:	https://gamagroundwater.waterboards.ca.gov/gama/gamamap/public/GamaDataDisplay.asp?dataset=EDF&samp_date=&global_id=T0603751170&assigned_name=MW-1R&store_num=		
GeoTracker Data:	https://geotracker.waterboards.ca.gov/profile_report.asp?cmd=MWEDFResults&global_id=T0603751170&assigned_name=MW-1R		

A15
WNW
1/8 - 1/4 Mile
Higher

CA WELLS CAEDF0000074542

Well ID:	T0603751170-EW-1	Well Type:	MONITORING
Source:	EDF	Other Name:	EW-1
GAMA PFAS Testing:	Not Reported		
Groundwater Quality Data:	https://gamagroundwater.waterboards.ca.gov/gama/gamamap/public/GamaDataDisplay.asp?dataset=EDF&samp_date=&global_id=T0603751170&assigned_name=EW-1&store_num=		
GeoTracker Data:	https://geotracker.waterboards.ca.gov/profile_report.asp?cmd=MWEDFResults&global_id=T0603751170&assigned_name=EW-1		

A16
WNW
1/8 - 1/4 Mile
Higher

CA WELLS CAEDF0000075503

Well ID:	T0603751170-MW-1B	Well Type:	MONITORING
Source:	EDF	Other Name:	MW-1B
GAMA PFAS Testing:	Not Reported		
Groundwater Quality Data:	https://gamagroundwater.waterboards.ca.gov/gama/gamamap/public/GamaDataDisplay.asp?dataset=EDF&samp_date=&global_id=T0603751170&assigned_name=MW-1B&store_num=		
GeoTracker Data:	https://geotracker.waterboards.ca.gov/profile_report.asp?cmd=MWEDFResults&global_id=T0603751170&assigned_name=MW-1B		

GEOCHECK® - PHYSICAL SETTING SOURCE MAP FINDINGS

Map ID
Direction
Distance
Elevation

Database EDR ID Number

A17
NW
1/8 - 1/4 Mile
Higher

CA WELLS CAEDF0000107624

Well ID:	T0603703087-MW-4	Well Type:	MONITORING
Source:	EDF	Other Name:	MW-4
GAMA PFAS Testing:	Not Reported		
Groundwater Quality Data:	https://gamagroundwater.waterboards.ca.gov/gama/gamamap/public/GamaDataDisplay.asp?dataset=EDF&samp_date=&global_id=T0603703087&assigned_name=MW-4&store_num=		
GeoTracker Data:	https://geotracker.waterboards.ca.gov/profile_report.asp?cmd=MWEDFResults&global_id=T0603703087&assigned_name=MW-4		

A18
WNW
1/8 - 1/4 Mile
Higher

CA WELLS CAEDF0000107524

Well ID:	T0603751170-AS-2	Well Type:	MONITORING
Source:	EDF	Other Name:	AS-2
GAMA PFAS Testing:	Not Reported		
Groundwater Quality Data:	https://gamagroundwater.waterboards.ca.gov/gama/gamamap/public/GamaDataDisplay.asp?dataset=EDF&samp_date=&global_id=T0603751170&assigned_name=AS-2&store_num=		
GeoTracker Data:	https://geotracker.waterboards.ca.gov/profile_report.asp?cmd=MWEDFResults&global_id=T0603751170&assigned_name=AS-2		

A19
WNW
1/8 - 1/4 Mile
Higher

CA WELLS CAEDF0000118918

Well ID:	T0603751170-AS-1	Well Type:	MONITORING
Source:	EDF	Other Name:	AS-1
GAMA PFAS Testing:	Not Reported		
Groundwater Quality Data:	https://gamagroundwater.waterboards.ca.gov/gama/gamamap/public/GamaDataDisplay.asp?dataset=EDF&samp_date=&global_id=T0603751170&assigned_name=AS-1&store_num=		
GeoTracker Data:	https://geotracker.waterboards.ca.gov/profile_report.asp?cmd=MWEDFResults&global_id=T0603751170&assigned_name=AS-1		

A20
WNW
1/8 - 1/4 Mile
Higher

CA WELLS CAEDF0000041798

Well ID:	T0603751170-AS-4	Well Type:	MONITORING
Source:	EDF	Other Name:	AS-4
GAMA PFAS Testing:	Not Reported		
Groundwater Quality Data:	https://gamagroundwater.waterboards.ca.gov/gama/gamamap/public/GamaDataDisplay.asp?dataset=EDF&samp_date=&global_id=T0603751170&assigned_name=AS-4&store_num=		
GeoTracker Data:	https://geotracker.waterboards.ca.gov/profile_report.asp?cmd=MWEDFResults&global_id=T0603751170&assigned_name=AS-4		

GEOCHECK® - PHYSICAL SETTING SOURCE MAP FINDINGS

Map ID
Direction
Distance
Elevation

Database EDR ID Number

A21
WNW
1/8 - 1/4 Mile
Higher

CA WELLS CAEDF000007781

Well ID:	T0603751170-MW-2	Well Type:	MONITORING
Source:	EDF	Other Name:	MW-2
GAMA PFAS Testing:	Not Reported		
Groundwater Quality Data:	https://gamagroundwater.waterboards.ca.gov/gama/gamamap/public/GamaDataDisplay.asp?dataset=EDF&samp_date=&global_id=T0603751170&assigned_name=MW-2&store_num=		
GeoTracker Data:	https://geotracker.waterboards.ca.gov/profile_report.asp?cmd=MWEDFResults&global_id=T0603751170&assigned_name=MW-2		

A22
WNW
1/8 - 1/4 Mile
Higher

CA WELLS CAEDF0000032673

Well ID:	T0603751170-AS-3	Well Type:	MONITORING
Source:	EDF	Other Name:	AS-3
GAMA PFAS Testing:	Not Reported		
Groundwater Quality Data:	https://gamagroundwater.waterboards.ca.gov/gama/gamamap/public/GamaDataDisplay.asp?dataset=EDF&samp_date=&global_id=T0603751170&assigned_name=AS-3&store_num=		
GeoTracker Data:	https://geotracker.waterboards.ca.gov/profile_report.asp?cmd=MWEDFResults&global_id=T0603751170&assigned_name=AS-3		

A23
WNW
1/8 - 1/4 Mile
Higher

CA WELLS CAEDF0000135755

Well ID:	T0603751170-MW-11A	Well Type:	MONITORING
Source:	EDF	Other Name:	MW-11A
GAMA PFAS Testing:	Not Reported		
Groundwater Quality Data:	https://gamagroundwater.waterboards.ca.gov/gama/gamamap/public/GamaDataDisplay.asp?dataset=EDF&samp_date=&global_id=T0603751170&assigned_name=MW-11A&store_num=		
GeoTracker Data:	https://geotracker.waterboards.ca.gov/profile_report.asp?cmd=MWEDFResults&global_id=T0603751170&assigned_name=MW-11A		

A24
WNW
1/8 - 1/4 Mile
Higher

CA WELLS CAEDF0000126522

Well ID:	T0603751170-AS-6	Well Type:	MONITORING
Source:	EDF	Other Name:	AS-6
GAMA PFAS Testing:	Not Reported		
Groundwater Quality Data:	https://gamagroundwater.waterboards.ca.gov/gama/gamamap/public/GamaDataDisplay.asp?dataset=EDF&samp_date=&global_id=T0603751170&assigned_name=AS-6&store_num=		
GeoTracker Data:	https://geotracker.waterboards.ca.gov/profile_report.asp?cmd=MWEDFResults&global_id=T0603751170&assigned_name=AS-6		

GEOCHECK® - PHYSICAL SETTING SOURCE MAP FINDINGS

Map ID
Direction
Distance
Elevation

Database EDR ID Number

A25
WNW
1/8 - 1/4 Mile
Higher

CA WELLS CAEDF0000127595

Well ID:	T0603751170-MW-5BR	Well Type:	MONITORING
Source:	EDF	Other Name:	MW-5BR
GAMA PFAS Testing:	Not Reported		
Groundwater Quality Data:	https://gamagroundwater.waterboards.ca.gov/gama/gamamap/public/GamaDataDisplay.asp?dataset=EDF&samp_date=&global_id=T0603751170&assigned_name=MW-5BR&store_num=		
GeoTracker Data:	https://geotracker.waterboards.ca.gov/profile_report.asp?cmd=MWEDFResults&global_id=T0603751170&assigned_name=MW-5BR		

A26
WNW
1/8 - 1/4 Mile
Higher

CA WELLS CAEDF0000129228

Well ID:	T0603751170-MW-5C	Well Type:	MONITORING
Source:	EDF	Other Name:	MW-5C
GAMA PFAS Testing:	Not Reported		
Groundwater Quality Data:	https://gamagroundwater.waterboards.ca.gov/gama/gamamap/public/GamaDataDisplay.asp?dataset=EDF&samp_date=&global_id=T0603751170&assigned_name=MW-5C&store_num=		
GeoTracker Data:	https://geotracker.waterboards.ca.gov/profile_report.asp?cmd=MWEDFResults&global_id=T0603751170&assigned_name=MW-5C		

A27
WNW
1/8 - 1/4 Mile
Higher

CA WELLS CAEDF0000051937

Well ID:	T0603751170-AS-7	Well Type:	MONITORING
Source:	EDF	Other Name:	AS-7
GAMA PFAS Testing:	Not Reported		
Groundwater Quality Data:	https://gamagroundwater.waterboards.ca.gov/gama/gamamap/public/GamaDataDisplay.asp?dataset=EDF&samp_date=&global_id=T0603751170&assigned_name=AS-7&store_num=		
GeoTracker Data:	https://geotracker.waterboards.ca.gov/profile_report.asp?cmd=MWEDFResults&global_id=T0603751170&assigned_name=AS-7		

A28
WNW
1/8 - 1/4 Mile
Higher

CA WELLS CAEDF0000053058

Well ID:	T0603751170-AS-8	Well Type:	MONITORING
Source:	EDF	Other Name:	AS-8
GAMA PFAS Testing:	Not Reported		
Groundwater Quality Data:	https://gamagroundwater.waterboards.ca.gov/gama/gamamap/public/GamaDataDisplay.asp?dataset=EDF&samp_date=&global_id=T0603751170&assigned_name=AS-8&store_num=		
GeoTracker Data:	https://geotracker.waterboards.ca.gov/profile_report.asp?cmd=MWEDFResults&global_id=T0603751170&assigned_name=AS-8		

GEOCHECK® - PHYSICAL SETTING SOURCE MAP FINDINGS

Map ID
Direction
Distance
Elevation

Database EDR ID Number

A29
WNW
1/8 - 1/4 Mile
Higher

CA WELLS CAEDF0000118763

Well ID:	T0603751170-AS-9	Well Type:	MONITORING
Source:	EDF	Other Name:	AS-9
GAMA PFAS Testing:	Not Reported		
Groundwater Quality Data:	https://gamagroundwater.waterboards.ca.gov/gama/gamamap/public/GamaDataDisplay.asp?dataset=EDF&samp_date=&global_id=T0603751170&assigned_name=AS-9&store_num=		
GeoTracker Data:	https://geotracker.waterboards.ca.gov/profile_report.asp?cmd=MWEDFResults&global_id=T0603751170&assigned_name=AS-9		

A30
WNW
1/8 - 1/4 Mile
Higher

CA WELLS CAEDF0000021370

Well ID:	T0603751170-MW-5B	Well Type:	MONITORING
Source:	EDF	Other Name:	MW-5B
GAMA PFAS Testing:	Not Reported		
Groundwater Quality Data:	https://gamagroundwater.waterboards.ca.gov/gama/gamamap/public/GamaDataDisplay.asp?dataset=EDF&samp_date=&global_id=T0603751170&assigned_name=MW-5B&store_num=		
GeoTracker Data:	https://geotracker.waterboards.ca.gov/profile_report.asp?cmd=MWEDFResults&global_id=T0603751170&assigned_name=MW-5B		

A31
WNW
1/8 - 1/4 Mile
Higher

CA WELLS CAEDF0000013348

Well ID:	T0603751170-AS-5	Well Type:	MONITORING
Source:	EDF	Other Name:	AS-5
GAMA PFAS Testing:	Not Reported		
Groundwater Quality Data:	https://gamagroundwater.waterboards.ca.gov/gama/gamamap/public/GamaDataDisplay.asp?dataset=EDF&samp_date=&global_id=T0603751170&assigned_name=AS-5&store_num=		
GeoTracker Data:	https://geotracker.waterboards.ca.gov/profile_report.asp?cmd=MWEDFResults&global_id=T0603751170&assigned_name=AS-5		

A32
WNW
1/8 - 1/4 Mile
Higher

CA WELLS CAEDF0000000170

Well ID:	T0603751170-MW-5R	Well Type:	MONITORING
Source:	EDF	Other Name:	MW-5R
GAMA PFAS Testing:	Not Reported		
Groundwater Quality Data:	https://gamagroundwater.waterboards.ca.gov/gama/gamamap/public/GamaDataDisplay.asp?dataset=EDF&samp_date=&global_id=T0603751170&assigned_name=MW-5R&store_num=		
GeoTracker Data:	https://geotracker.waterboards.ca.gov/profile_report.asp?cmd=MWEDFResults&global_id=T0603751170&assigned_name=MW-5R		

GEOCHECK® - PHYSICAL SETTING SOURCE MAP FINDINGS

Map ID
Direction
Distance
Elevation

Database EDR ID Number

A33
WNW
1/8 - 1/4 Mile
Higher

CA WELLS CAEDF0000141447

Well ID: T0603751170-AS-10 Well Type: MONITORING
Source: EDF Other Name: AS-10
GAMA PFAS Testing: Not Reported
Groundwater Quality Data: https://gamagroundwater.waterboards.ca.gov/gama/gamamap/public/GamaDataDisplay.asp?dataset=EDF&samp_date=&global_id=T0603751170&assigned_name=AS-10&store_num=
GeoTracker Data: https://geotracker.waterboards.ca.gov/profile_report.asp?cmd=MWEDFResults&global_id=T0603751170&assigned_name=AS-10

A34
WNW
1/8 - 1/4 Mile
Higher

CA WELLS CAEDF0000051191

Well ID: T0603751170-AS-11 Well Type: MONITORING
Source: EDF Other Name: AS-11
GAMA PFAS Testing: Not Reported
Groundwater Quality Data: https://gamagroundwater.waterboards.ca.gov/gama/gamamap/public/GamaDataDisplay.asp?dataset=EDF&samp_date=&global_id=T0603751170&assigned_name=AS-11&store_num=
GeoTracker Data: https://geotracker.waterboards.ca.gov/profile_report.asp?cmd=MWEDFResults&global_id=T0603751170&assigned_name=AS-11

A35
WNW
1/8 - 1/4 Mile
Higher

CA WELLS CAEDF0000023017

Well ID: T0603751170-MW-5 Well Type: MONITORING
Source: EDF Other Name: MW-5
GAMA PFAS Testing: Not Reported
Groundwater Quality Data: https://gamagroundwater.waterboards.ca.gov/gama/gamamap/public/GamaDataDisplay.asp?dataset=EDF&samp_date=&global_id=T0603751170&assigned_name=MW-5&store_num=
GeoTracker Data: https://geotracker.waterboards.ca.gov/profile_report.asp?cmd=MWEDFResults&global_id=T0603751170&assigned_name=MW-5

A36
NW
1/8 - 1/4 Mile
Higher

CA WELLS CAEDF0000037965

Well ID: T0603703087-MW-3 Well Type: MONITORING
Source: EDF Other Name: MW-3
GAMA PFAS Testing: Not Reported
Groundwater Quality Data: https://gamagroundwater.waterboards.ca.gov/gama/gamamap/public/GamaDataDisplay.asp?dataset=EDF&samp_date=&global_id=T0603703087&assigned_name=MW-3&store_num=
GeoTracker Data: https://geotracker.waterboards.ca.gov/profile_report.asp?cmd=MWEDFResults&global_id=T0603703087&assigned_name=MW-3

GEOCHECK® - PHYSICAL SETTING SOURCE MAP FINDINGS

Map ID
Direction
Distance
Elevation

Database EDR ID Number

A37
NW
1/8 - 1/4 Mile
Higher

CA WELLS CAEDF0000013835

Well ID:	T0603751170-MW-12A	Well Type:	MONITORING
Source:	EDF	Other Name:	MW-12A
GAMA PFAS Testing:	Not Reported		
Groundwater Quality Data:	https://gamagroundwater.waterboards.ca.gov/gama/gamamap/public/GamaDataDisplay.asp?dataset=EDF&samp_date=&global_id=T0603751170&assigned_name=MW-12A&store_num=		
GeoTracker Data:	https://geotracker.waterboards.ca.gov/profile_report.asp?cmd=MWEDFResults&global_id=T0603751170&assigned_name=MW-12A		

A38
NW
1/8 - 1/4 Mile
Higher

CA WELLS CAEDF0000138626

Well ID:	T0603703087-MW-2	Well Type:	MONITORING
Source:	EDF	Other Name:	MW-2
GAMA PFAS Testing:	Not Reported		
Groundwater Quality Data:	https://gamagroundwater.waterboards.ca.gov/gama/gamamap/public/GamaDataDisplay.asp?dataset=EDF&samp_date=&global_id=T0603703087&assigned_name=MW-2&store_num=		
GeoTracker Data:	https://geotracker.waterboards.ca.gov/profile_report.asp?cmd=MWEDFResults&global_id=T0603703087&assigned_name=MW-2		

A39
NW
1/8 - 1/4 Mile
Higher

CA WELLS CAEDF0000096589

Well ID:	T0603703087-MW-5	Well Type:	MONITORING
Source:	EDF	Other Name:	MW-5
GAMA PFAS Testing:	Not Reported		
Groundwater Quality Data:	https://gamagroundwater.waterboards.ca.gov/gama/gamamap/public/GamaDataDisplay.asp?dataset=EDF&samp_date=&global_id=T0603703087&assigned_name=MW-5&store_num=		
GeoTracker Data:	https://geotracker.waterboards.ca.gov/profile_report.asp?cmd=MWEDFResults&global_id=T0603703087&assigned_name=MW-5		

A40
WNW
1/8 - 1/4 Mile
Higher

CA WELLS CAEDF0000056200

Well ID:	T0603751170-MW-8B	Well Type:	MONITORING
Source:	EDF	Other Name:	MW-8B
GAMA PFAS Testing:	Not Reported		
Groundwater Quality Data:	https://gamagroundwater.waterboards.ca.gov/gama/gamamap/public/GamaDataDisplay.asp?dataset=EDF&samp_date=&global_id=T0603751170&assigned_name=MW-8B&store_num=		
GeoTracker Data:	https://geotracker.waterboards.ca.gov/profile_report.asp?cmd=MWEDFResults&global_id=T0603751170&assigned_name=MW-8B		

GEOCHECK® - PHYSICAL SETTING SOURCE MAP FINDINGS

Map ID
Direction
Distance
Elevation

Database EDR ID Number

A41
NW
1/8 - 1/4 Mile
Higher

CA WELLS CAEDF0000081118

Well ID:	T0603703087-MW-6	Well Type:	MONITORING
Source:	EDF	Other Name:	MW-6
GAMA PFAS Testing:	Not Reported		
Groundwater Quality Data:	https://gamagroundwater.waterboards.ca.gov/gama/gamamap/public/GamaDataDisplay.asp?dataset=EDF&samp_date=&global_id=T0603703087&assigned_name=MW-6&store_num=		
GeoTracker Data:	https://geotracker.waterboards.ca.gov/profile_report.asp?cmd=MWEDFResults&global_id=T0603703087&assigned_name=MW-6		

A42
NW
1/8 - 1/4 Mile
Higher

CA WELLS CAEDF0000081611

Well ID:	T0603703087-MW-1	Well Type:	MONITORING
Source:	EDF	Other Name:	MW-1
GAMA PFAS Testing:	Not Reported		
Groundwater Quality Data:	https://gamagroundwater.waterboards.ca.gov/gama/gamamap/public/GamaDataDisplay.asp?dataset=EDF&samp_date=&global_id=T0603703087&assigned_name=MW-1&store_num=		
GeoTracker Data:	https://geotracker.waterboards.ca.gov/profile_report.asp?cmd=MWEDFResults&global_id=T0603703087&assigned_name=MW-1		

A43
NW
1/8 - 1/4 Mile
Higher

CA WELLS CAEDF0000060392

Well ID:	T0603703087-MW-7	Well Type:	MONITORING
Source:	EDF	Other Name:	MW-7
GAMA PFAS Testing:	Not Reported		
Groundwater Quality Data:	https://gamagroundwater.waterboards.ca.gov/gama/gamamap/public/GamaDataDisplay.asp?dataset=EDF&samp_date=&global_id=T0603703087&assigned_name=MW-7&store_num=		
GeoTracker Data:	https://geotracker.waterboards.ca.gov/profile_report.asp?cmd=MWEDFResults&global_id=T0603703087&assigned_name=MW-7		

A44
WNW
1/8 - 1/4 Mile
Higher

CA WELLS CAEDF0000103760

Well ID:	T0603751170-MW-8A	Well Type:	MONITORING
Source:	EDF	Other Name:	MW-8A
GAMA PFAS Testing:	Not Reported		
Groundwater Quality Data:	https://gamagroundwater.waterboards.ca.gov/gama/gamamap/public/GamaDataDisplay.asp?dataset=EDF&samp_date=&global_id=T0603751170&assigned_name=MW-8A&store_num=		
GeoTracker Data:	https://geotracker.waterboards.ca.gov/profile_report.asp?cmd=MWEDFResults&global_id=T0603751170&assigned_name=MW-8A		

GEOCHECK® - PHYSICAL SETTING SOURCE MAP FINDINGS

Map ID
Direction
Distance
Elevation

Database EDR ID Number

A45
WNW
1/8 - 1/4 Mile
Higher

CA WELLS CAEDF0000053031

Well ID:	T0603751170-MW-9A	Well Type:	MONITORING
Source:	EDF	Other Name:	MW-9A
GAMA PFAS Testing:	Not Reported		
Groundwater Quality Data:	https://gamagroundwater.waterboards.ca.gov/gama/gamamap/public/GamaDataDisplay.asp?dataset=EDF&samp_date=&global_id=T0603751170&assigned_name=MW-9A&store_num=		
GeoTracker Data:	https://geotracker.waterboards.ca.gov/profile_report.asp?cmd=MWEDFResults&global_id=T0603751170&assigned_name=MW-9A		

46
West
1/8 - 1/4 Mile
Higher

FED USGS USGS40000138795

Organization ID:	USGS-CA		
Organization Name:	USGS California Water Science Center		
Monitor Location:	003S012W19R003S	Type:	Well
Description:	Not Reported	HUC:	18070105
Drainage Area:	Not Reported	Drainage Area Units:	Not Reported
Contrib Drainage Area:	Not Reported	Contrib Drainage Area Unts:	Not Reported
Aquifer:	California Coastal Basin aquifers		
Formation Type:	Not Reported	Aquifer Type:	Not Reported
Construction Date:	Not Reported	Well Depth:	220
Well Depth Units:	ft	Well Hole Depth:	246
Well Hole Depth Units:	ft		

B47
NE
1/8 - 1/4 Mile
Higher

CA WELLS CAEDF0000041974

Well ID:	SLT4L9481897-B-24	Well Type:	MONITORING
Source:	EDF	Other Name:	B-24
GAMA PFAS Testing:	Not Reported		
Groundwater Quality Data:	https://gamagroundwater.waterboards.ca.gov/gama/gamamap/public/GamaDataDisplay.asp?dataset=EDF&samp_date=&global_id=SLT4L9481897&assigned_name=B-24&store_num=		
GeoTracker Data:	https://geotracker.waterboards.ca.gov/profile_report.asp?cmd=MWEDFResults&global_id=SLT4L9481897&assigned_name=B-24		

B48
NE
1/8 - 1/4 Mile
Higher

CA WELLS CAEDF0000057890

Well ID:	SLT4L9481897-B-23	Well Type:	MONITORING
Source:	EDF	Other Name:	B-23
GAMA PFAS Testing:	Not Reported		
Groundwater Quality Data:	https://gamagroundwater.waterboards.ca.gov/gama/gamamap/public/GamaDataDisplay.asp?dataset=EDF&samp_date=&global_id=SLT4L9481897&assigned_name=B-23&store_num=		
GeoTracker Data:	https://geotracker.waterboards.ca.gov/profile_report.asp?cmd=MWEDFResults&global_id=SLT4L9481897&assigned_name=B-23		

GEOCHECK® - PHYSICAL SETTING SOURCE MAP FINDINGS

Map ID
Direction
Distance
Elevation

Database EDR ID Number

B49
NE
1/8 - 1/4 Mile
Higher

CA WELLS CAEDF0000110071

Well ID:	SLT4L9481897-B-20	Well Type:	MONITORING
Source:	EDF	Other Name:	B-20
GAMA PFAS Testing:	Not Reported		
Groundwater Quality Data:	https://gamagroundwater.waterboards.ca.gov/gama/gamamap/public/GamaDataDisplay.asp?dataset=EDF&samp_date=&global_id=SLT4L9481897&assigned_name=B-20&store_num=		
GeoTracker Data:	https://geotracker.waterboards.ca.gov/profile_report.asp?cmd=MWEDFResults&global_id=SLT4L9481897&assigned_name=B-20		

B50
NE
1/4 - 1/2 Mile
Higher

CA WELLS CAEDF0000115022

Well ID:	SLT4L9481897-B-22	Well Type:	MONITORING
Source:	EDF	Other Name:	B-22
GAMA PFAS Testing:	Not Reported		
Groundwater Quality Data:	https://gamagroundwater.waterboards.ca.gov/gama/gamamap/public/GamaDataDisplay.asp?dataset=EDF&samp_date=&global_id=SLT4L9481897&assigned_name=B-22&store_num=		
GeoTracker Data:	https://geotracker.waterboards.ca.gov/profile_report.asp?cmd=MWEDFResults&global_id=SLT4L9481897&assigned_name=B-22		

B51
NE
1/4 - 1/2 Mile
Higher

CA WELLS CAEDF0000120828

Well ID:	SLT4L9481897-B-2	Well Type:	MONITORING
Source:	EDF	Other Name:	B-2
GAMA PFAS Testing:	Not Reported		
Groundwater Quality Data:	https://gamagroundwater.waterboards.ca.gov/gama/gamamap/public/GamaDataDisplay.asp?dataset=EDF&samp_date=&global_id=SLT4L9481897&assigned_name=B-2&store_num=		
GeoTracker Data:	https://geotracker.waterboards.ca.gov/profile_report.asp?cmd=MWEDFResults&global_id=SLT4L9481897&assigned_name=B-2		

B52
NE
1/4 - 1/2 Mile
Higher

CA WELLS CAEDF0000021560

Well ID:	SLT4L9481897-B-21	Well Type:	MONITORING
Source:	EDF	Other Name:	B-21
GAMA PFAS Testing:	Not Reported		
Groundwater Quality Data:	https://gamagroundwater.waterboards.ca.gov/gama/gamamap/public/GamaDataDisplay.asp?dataset=EDF&samp_date=&global_id=SLT4L9481897&assigned_name=B-21&store_num=		
GeoTracker Data:	https://geotracker.waterboards.ca.gov/profile_report.asp?cmd=MWEDFResults&global_id=SLT4L9481897&assigned_name=B-21		

GEOCHECK® - PHYSICAL SETTING SOURCE MAP FINDINGS

Map ID
Direction
Distance
Elevation

Database EDR ID Number

B53
NE
1/4 - 1/2 Mile
Higher

CA WELLS CAEDF0000133011

Well ID:	SLT4L9481897-B-19	Well Type:	MONITORING
Source:	EDF	Other Name:	B-19
GAMA PFAS Testing:	Not Reported		
Groundwater Quality Data:	https://gamagroundwater.waterboards.ca.gov/gama/gamamap/public/GamaDataDisplay.asp?dataset=EDF&samp_date=&global_id=SLT4L9481897&assigned_name=B-19&store_num=		
GeoTracker Data:	https://geotracker.waterboards.ca.gov/profile_report.asp?cmd=MWEDFResults&global_id=SLT4L9481897&assigned_name=B-19		

B54
NE
1/4 - 1/2 Mile
Higher

CA WELLS CAEDF0000085325

Well ID:	SLT4L9481897-B-25	Well Type:	MONITORING
Source:	EDF	Other Name:	B-25
GAMA PFAS Testing:	Not Reported		
Groundwater Quality Data:	https://gamagroundwater.waterboards.ca.gov/gama/gamamap/public/GamaDataDisplay.asp?dataset=EDF&samp_date=&global_id=SLT4L9481897&assigned_name=B-25&store_num=		
GeoTracker Data:	https://geotracker.waterboards.ca.gov/profile_report.asp?cmd=MWEDFResults&global_id=SLT4L9481897&assigned_name=B-25		

C55
ENE
1/4 - 1/2 Mile
Higher

CA WELLS CAEDF0000070030

Well ID:	T0603719611-MW12	Well Type:	MONITORING
Source:	EDF	Other Name:	MW12
GAMA PFAS Testing:	Not Reported		
Groundwater Quality Data:	https://gamagroundwater.waterboards.ca.gov/gama/gamamap/public/GamaDataDisplay.asp?dataset=EDF&samp_date=&global_id=T0603719611&assigned_name=MW12&store_num=		
GeoTracker Data:	https://geotracker.waterboards.ca.gov/profile_report.asp?cmd=MWEDFResults&global_id=T0603719611&assigned_name=MW12		

C56
ENE
1/4 - 1/2 Mile
Higher

CA WELLS CAEDF0000016998

Well ID:	T0603719611-MW05	Well Type:	MONITORING
Source:	EDF	Other Name:	MW05
GAMA PFAS Testing:	Not Reported		
Groundwater Quality Data:	https://gamagroundwater.waterboards.ca.gov/gama/gamamap/public/GamaDataDisplay.asp?dataset=EDF&samp_date=&global_id=T0603719611&assigned_name=MW05&store_num=		
GeoTracker Data:	https://geotracker.waterboards.ca.gov/profile_report.asp?cmd=MWEDFResults&global_id=T0603719611&assigned_name=MW05		

GEOCHECK® - PHYSICAL SETTING SOURCE MAP FINDINGS

Map ID
Direction
Distance
Elevation

Database EDR ID Number

57
NW
1/4 - 1/2 Mile
Higher

CA WELLS CADWR0000020057

Well ID:	03S12W19R003S	Well Type:	UNK
Source:	Department of Water Resources		
Other Name:	03S12W19R003S	GAMA PFAS Testing:	Not Reported
Groundwater Quality Data:	https://gamagroundwater.waterboards.ca.gov/gama/gamamap/public/GamaDataDisplay.asp?dataset=DWR&samp_date=&global_id=&assigned_name=03S12W19R003S&store_num=		
GeoTracker Data:	Not Reported		

C58
ENE
1/4 - 1/2 Mile
Higher

CA WELLS CAEDF0000107107

Well ID:	T0603719611-RW5	Well Type:	MONITORING
Source:	EDF	Other Name:	RW5
GAMA PFAS Testing:	Not Reported		
Groundwater Quality Data:	https://gamagroundwater.waterboards.ca.gov/gama/gamamap/public/GamaDataDisplay.asp?dataset=EDF&samp_date=&global_id=T0603719611&assigned_name=RW5&store_num=		
GeoTracker Data:	https://geotracker.waterboards.ca.gov/profile_report.asp?cmd=MWEDFResults&global_id=T0603719611&assigned_name=RW5		

C59
ENE
1/4 - 1/2 Mile
Higher

CA WELLS CAEDF0000105320

Well ID:	T0603719611-MW04R	Well Type:	MONITORING
Source:	EDF	Other Name:	MW04R
GAMA PFAS Testing:	Not Reported		
Groundwater Quality Data:	https://gamagroundwater.waterboards.ca.gov/gama/gamamap/public/GamaDataDisplay.asp?dataset=EDF&samp_date=&global_id=T0603719611&assigned_name=MW04R&store_num=		
GeoTracker Data:	https://geotracker.waterboards.ca.gov/profile_report.asp?cmd=MWEDFResults&global_id=T0603719611&assigned_name=MW04R		

C60
ENE
1/4 - 1/2 Mile
Higher

CA WELLS CAEDF0000050174

Well ID:	T0603719611-MW06	Well Type:	MONITORING
Source:	EDF	Other Name:	MW06
GAMA PFAS Testing:	Not Reported		
Groundwater Quality Data:	https://gamagroundwater.waterboards.ca.gov/gama/gamamap/public/GamaDataDisplay.asp?dataset=EDF&samp_date=&global_id=T0603719611&assigned_name=MW06&store_num=		
GeoTracker Data:	https://geotracker.waterboards.ca.gov/profile_report.asp?cmd=MWEDFResults&global_id=T0603719611&assigned_name=MW06		

GEOCHECK® - PHYSICAL SETTING SOURCE MAP FINDINGS

Map ID
Direction
Distance
Elevation

Database EDR ID Number

C61
ENE
1/4 - 1/2 Mile
Higher

CA WELLS CAEDF0000111944

Well ID:	T0603719611-MW07	Well Type:	MONITORING
Source:	EDF	Other Name:	MW07
GAMA PFAS Testing:	Not Reported		
Groundwater Quality Data:	https://gamagroundwater.waterboards.ca.gov/gama/gamamap/public/GamaDataDisplay.asp?dataset=EDF&samp_date=&global_id=T0603719611&assigned_name=MW07&store_num=		
GeoTracker Data:	https://geotracker.waterboards.ca.gov/profile_report.asp?cmd=MWEDFResults&global_id=T0603719611&assigned_name=MW07		

C62
ENE
1/4 - 1/2 Mile
Higher

CA WELLS CAEDF0000098049

Well ID:	T0603719611-RW2	Well Type:	MONITORING
Source:	EDF	Other Name:	RW2
GAMA PFAS Testing:	Not Reported		
Groundwater Quality Data:	https://gamagroundwater.waterboards.ca.gov/gama/gamamap/public/GamaDataDisplay.asp?dataset=EDF&samp_date=&global_id=T0603719611&assigned_name=RW2&store_num=		
GeoTracker Data:	https://geotracker.waterboards.ca.gov/profile_report.asp?cmd=MWEDFResults&global_id=T0603719611&assigned_name=RW2		

C63
ENE
1/4 - 1/2 Mile
Higher

CA WELLS CAEDF0000039744

Well ID:	T0603719611-RW3	Well Type:	MONITORING
Source:	EDF	Other Name:	RW3
GAMA PFAS Testing:	Not Reported		
Groundwater Quality Data:	https://gamagroundwater.waterboards.ca.gov/gama/gamamap/public/GamaDataDisplay.asp?dataset=EDF&samp_date=&global_id=T0603719611&assigned_name=RW3&store_num=		
GeoTracker Data:	https://geotracker.waterboards.ca.gov/profile_report.asp?cmd=MWEDFResults&global_id=T0603719611&assigned_name=RW3		

C64
ENE
1/4 - 1/2 Mile
Higher

CA WELLS CAEDF0000079121

Well ID:	T0603719611-MW13	Well Type:	MONITORING
Source:	EDF	Other Name:	MW13
GAMA PFAS Testing:	Not Reported		
Groundwater Quality Data:	https://gamagroundwater.waterboards.ca.gov/gama/gamamap/public/GamaDataDisplay.asp?dataset=EDF&samp_date=&global_id=T0603719611&assigned_name=MW13&store_num=		
GeoTracker Data:	https://geotracker.waterboards.ca.gov/profile_report.asp?cmd=MWEDFResults&global_id=T0603719611&assigned_name=MW13		

GEOCHECK® - PHYSICAL SETTING SOURCE MAP FINDINGS

Map ID
Direction
Distance
Elevation

Database EDR ID Number

C65
ENE
1/4 - 1/2 Mile
Higher

CA WELLS CAEDF0000108950

Well ID:	T0603719611-RW4	Well Type:	MONITORING
Source:	EDF	Other Name:	RW4
GAMA PFAS Testing:	Not Reported		
Groundwater Quality Data:	https://gamagroundwater.waterboards.ca.gov/gama/gamamap/public/GamaDataDisplay.asp?dataset=EDF&samp_date=&global_id=T0603719611&assigned_name=RW4&store_num=		
GeoTracker Data:	https://geotracker.waterboards.ca.gov/profile_report.asp?cmd=MWEDFResults&global_id=T0603719611&assigned_name=RW4		

C66
ENE
1/4 - 1/2 Mile
Higher

CA WELLS CAEDF0000077595

Well ID:	T0603719611-RW1	Well Type:	MONITORING
Source:	EDF	Other Name:	RW1
GAMA PFAS Testing:	Not Reported		
Groundwater Quality Data:	https://gamagroundwater.waterboards.ca.gov/gama/gamamap/public/GamaDataDisplay.asp?dataset=EDF&samp_date=&global_id=T0603719611&assigned_name=RW1&store_num=		
GeoTracker Data:	https://geotracker.waterboards.ca.gov/profile_report.asp?cmd=MWEDFResults&global_id=T0603719611&assigned_name=RW1		

C67
ENE
1/4 - 1/2 Mile
Higher

CA WELLS CAEDF0000076503

Well ID:	T0603719611-MW03R	Well Type:	MONITORING
Source:	EDF	Other Name:	MW03R
GAMA PFAS Testing:	Not Reported		
Groundwater Quality Data:	https://gamagroundwater.waterboards.ca.gov/gama/gamamap/public/GamaDataDisplay.asp?dataset=EDF&samp_date=&global_id=T0603719611&assigned_name=MW03R&store_num=		
GeoTracker Data:	https://geotracker.waterboards.ca.gov/profile_report.asp?cmd=MWEDFResults&global_id=T0603719611&assigned_name=MW03R		

68
WNW
1/4 - 1/2 Mile
Higher

FED USGS USGS40000138810

Organization ID:	USGS-CA		
Organization Name:	USGS California Water Science Center		
Monitor Location:	003S012W19Q005S	Type:	Well
Description:	Not Reported	HUC:	18070105
Drainage Area:	Not Reported	Drainage Area Units:	Not Reported
Contrib Drainage Area:	Not Reported	Contrib Drainage Area Unts:	Not Reported
Aquifer:	California Coastal Basin aquifers		
Formation Type:	Not Reported	Aquifer Type:	Not Reported
Construction Date:	Not Reported	Well Depth:	300
Well Depth Units:	ft	Well Hole Depth:	Not Reported

GEOCHECK® - PHYSICAL SETTING SOURCE MAP FINDINGS

Well Hole Depth Units: Not Reported

C69
ENE
1/4 - 1/2 Mile
Higher

CA WELLS CAEDF0000021539

Well ID:	T0603719611-MW01R	Well Type:	MONITORING
Source:	EDF	Other Name:	MW01R
GAMA PFAS Testing:	Not Reported		
Groundwater Quality Data:	https://gamagroundwater.waterboards.ca.gov/gama/gamamap/public/GamaDataDisplay.asp?dataset=EDF&samp_date=&global_id=T0603719611&assigned_name=MW01R&store_num=		
GeoTracker Data:	https://geotracker.waterboards.ca.gov/profile_report.asp?cmd=MWEDFResults&global_id=T0603719611&assigned_name=MW01R		

C70
ENE
1/4 - 1/2 Mile
Higher

CA WELLS CAEDF0000039097

Well ID:	T0603719611-MW02R	Well Type:	MONITORING
Source:	EDF	Other Name:	MW02R
GAMA PFAS Testing:	Not Reported		
Groundwater Quality Data:	https://gamagroundwater.waterboards.ca.gov/gama/gamamap/public/GamaDataDisplay.asp?dataset=EDF&samp_date=&global_id=T0603719611&assigned_name=MW02R&store_num=		
GeoTracker Data:	https://geotracker.waterboards.ca.gov/profile_report.asp?cmd=MWEDFResults&global_id=T0603719611&assigned_name=MW02R		

C71
East
1/4 - 1/2 Mile
Higher

CA WELLS CAEDF0000018911

Well ID:	T0603720952-MW-3	Well Type:	MONITORING
Source:	EDF	Other Name:	MW-3
GAMA PFAS Testing:	Not Reported		
Groundwater Quality Data:	https://gamagroundwater.waterboards.ca.gov/gama/gamamap/public/GamaDataDisplay.asp?dataset=EDF&samp_date=&global_id=T0603720952&assigned_name=MW-3&store_num=		
GeoTracker Data:	https://geotracker.waterboards.ca.gov/profile_report.asp?cmd=MWEDFResults&global_id=T0603720952&assigned_name=MW-3		

C72
ENE
1/4 - 1/2 Mile
Higher

FRDS PWS CA1900843

Epa region:	09	State:	CA
Pwsid:	CA1900843	Pwsname:	CALIFORNIAN MOBILE HOME PARK
Cityserved:	Not Reported	Stateserved:	CA
Zipserved:	Not Reported	Fipscounty:	06037
Status:	Active	Retpopsrvd:	332
Pwssvconn:	133	Psource longname:	Groundwater
Pwstype:	CWS	Owner:	Private
Contact:	DONNA _GOODMAN	Contactorgname:	CA1900843-CALIFORNIAN MOBILE H

GEOCHECK® - PHYSICAL SETTING SOURCE MAP FINDINGS

Contactphone:	6619461316	Contactaddress1:	2550 EAST AVE I
Contactaddress2:	Not Reported	Contactcity:	LANCASTER
Contactstate:	CA	Contactzip:	93535
Pwsactivitycode:	A		
PWS ID:	CA1900843	PWS name:	CALIFORNIAN MHP
Address:	Not Reported	Care of:	Not Reported
City:	LANCASTER	State:	CA
Zip:	90723	Owner:	CALIFORNIAN MHP
Source code:	Ground water	Population:	190
PWS ID:	CA1900843	PWS type:	System Owner/Responsible Party
PWS name:	CALIFORNIAN MOBILE HOME PARK		
PWS address:	Not Reported	PWS city:	PARAMOUNT
PWS state:	CA	PWS zip:	90723
PWS name:	CALIFORNIAN MOBILE HOME PARK		
PWS type code:	C	Retail population served:	190
Contact:	Donna Goodman	Contact address:	2550 EAST AVE I
Contact address:	LANCASTER	Contact city:	CA
Contact state:	93	Contact zip:	6619461316
Contact telephone:	Not Reported		
PWS ID:	CA1900843	Activity status:	Active
Date system activated:	7706	Date system deactivated:	Not Reported
Retail population:	00000300	System name:	CALIFORNIAN MOBILE HOME PARK
System address:	CALIFORNIAN MOBILE HOME PARK		
System address:	2550 E AVE	System city:	LANCASTER
System state:	CA	System zip:	93534
Population served:	101 - 500 Persons	Treatment:	Untreated
Latitude:	335321	Longitude:	1180932
Violation id:	0409027	Orig code:	S
State:	CA	Violation Year:	2004
Contamination code:	3100	Contamination Name:	Coliform (TCR)
Violation code:	23	Violation name:	Monitoring, Routine Major (TCR)
Rule code:	110	Rule name:	TCR
Violation measur:	Not Reported	Unit of measure:	Not Reported
State mcl:	Not Reported	Cmp bdt:	06/01/2004
Cmp edt:	06/30/2004		
Violation id:	95V0001	Orig code:	F
State:	CA	Violation Year:	1993
Contamination code:	5000	Contamination Name:	Lead and Copper Rule
Violation code:	51	Violation name:	Initial Tap Sampling for Pb and Cu
Rule code:	350	Rule name:	LCR
Violation measur:	0	Unit of measure:	Not Reported
State mcl:	0	Cmp bdt:	07/01/1993
Cmp edt:	12/31/2003		
Violation ID:	0409027	Orig Code:	S
Enforcemnt FY:	2004	Enforcement Action:	08/20/2004
Enforcement Detail:	St AO (w/o penalty) issued		
Enforcement Category:	Formal		
Violation ID:	95V0001	Orig Code:	F
Enforcemnt FY:	2004	Enforcement Action:	12/31/2003
Enforcement Detail:	Fed Compliance achieved	Enforcement Category:	Resolving
PWS name:	CALIFORNIAN MOBILE HOME PARK		
Population served:	190	PWS type code:	C

GEOCHECK® - PHYSICAL SETTING SOURCE MAP FINDINGS

Violation ID:	0409027	Contaminant:	COLIFORM (TCR)
Violation type:	Monitoring, Routine Major (TCR)		
Compliance start date:	6/1/2004 0:00:00	Compliance end date:	6/30/2004 0:00:00
Enforcement date:	8/20/2004 0:00:00	Enforcement action:	State AO (w/o Penalty) Issued
Violation measurement:	Not Reported		

PWS name:	CALIFORNIAN MOBILE HOME PARK		
Population served:	190	PWS type code:	C
Violation ID:	95V0001	Contaminant:	LEAD & COPPER RULE
Violation type:	Initial Tap Sampling for Pb and Cu		
Compliance start date:	7/1/1993 0:00:00	Compliance end date:	12/31/2003 0:00:00
Enforcement date:	12/31/2003 0:00:00	Enforcement action:	Fed Compliance Achieved
Violation measurement:	0		

C73
East
1/4 - 1/2 Mile
Higher

CA WELLS CAEDF0000014390

Well ID:	T0603720952-MW-2	Well Type:	MONITORING
Source:	EDF	Other Name:	MW-2
GAMA PFAS Testing:	Not Reported		
Groundwater Quality Data:	https://gamagroundwater.waterboards.ca.gov/gama/gamamap/public/GamaDataDisplay.asp?dataset=EDF&samp_date=&global_id=T0603720952&assigned_name=MW-2&store_num=		
GeoTracker Data:	https://geotracker.waterboards.ca.gov/profile_report.asp?cmd=MWEDFResults&global_id=T0603720952&assigned_name=MW-2		

74
East
1/4 - 1/2 Mile
Higher

CA WELLS CAEDF0000140068

Well ID:	T0603720952-MW-1	Well Type:	MONITORING
Source:	EDF	Other Name:	MW-1
GAMA PFAS Testing:	Not Reported		
Groundwater Quality Data:	https://gamagroundwater.waterboards.ca.gov/gama/gamamap/public/GamaDataDisplay.asp?dataset=EDF&samp_date=&global_id=T0603720952&assigned_name=MW-1&store_num=		
GeoTracker Data:	https://geotracker.waterboards.ca.gov/profile_report.asp?cmd=MWEDFResults&global_id=T0603720952&assigned_name=MW-1		

75
SW
1/4 - 1/2 Mile
Lower

CA WELLS CADWR0000033233

Well ID:	03S12W30H002S	Well Type:	UNK
Source:	Department of Water Resources		
Other Name:	03S12W30H002S	GAMA PFAS Testing:	Not Reported
Groundwater Quality Data:	https://gamagroundwater.waterboards.ca.gov/gama/gamamap/public/GamaDataDisplay.asp?dataset=DWR&samp_date=&global_id=&assigned_name=03S12W30H002S&store_num=		
GeoTracker Data:	Not Reported		

GEOCHECK® - PHYSICAL SETTING SOURCE MAP FINDINGS

Map ID
Direction
Distance
Elevation

Database EDR ID Number

76
West
1/2 - 1 Mile
Lower

CA WELLS CADWR0000035037

Well ID: 03S12W30B003S Well Type: UNK
 Source: Department of Water Resources
 Other Name: 03S12W30B003S GAMA PFAS Testing: Not Reported
 Groundwater Quality Data: https://gamagroundwater.waterboards.ca.gov/gama/gamamap/public/GamaDataDisplay.asp?dataset=DWR&samp_date=&global_id=&assigned_name=03S12W30B003S&store_num=
 GeoTracker Data: Not Reported

D77
North
1/2 - 1 Mile
Higher

CA WELLS CAEDF0000039112

Well ID: T0603758692-AMW5 Well Type: MONITORING
 Source: EDF Other Name: AMW5
 GAMA PFAS Testing: Not Reported
 Groundwater Quality Data: https://gamagroundwater.waterboards.ca.gov/gama/gamamap/public/GamaDataDisplay.asp?dataset=EDF&samp_date=&global_id=T0603758692&assigned_name=AMW5&store_num=
 GeoTracker Data: https://geotracker.waterboards.ca.gov/profile_report.asp?cmd=MWEDFResults&global_id=T0603758692&assigned_name=AMW5

D78
North
1/2 - 1 Mile
Higher

CA WELLS CAEDF0000059175

Well ID: T0603758692-AB9-TW Well Type: MONITORING
 Source: EDF Other Name: AB9-TW
 GAMA PFAS Testing: Not Reported
 Groundwater Quality Data: https://gamagroundwater.waterboards.ca.gov/gama/gamamap/public/GamaDataDisplay.asp?dataset=EDF&samp_date=&global_id=T0603758692&assigned_name=AB9-TW&store_num=
 GeoTracker Data: https://geotracker.waterboards.ca.gov/profile_report.asp?cmd=MWEDFResults&global_id=T0603758692&assigned_name=AB9-TW

D79
North
1/2 - 1 Mile
Higher

CA WELLS CAEDF000008954

Well ID: T0603758692-AMW12 Well Type: MONITORING
 Source: EDF Other Name: AMW12
 GAMA PFAS Testing: Not Reported
 Groundwater Quality Data: https://gamagroundwater.waterboards.ca.gov/gama/gamamap/public/GamaDataDisplay.asp?dataset=EDF&samp_date=&global_id=T0603758692&assigned_name=AMW12&store_num=
 GeoTracker Data: https://geotracker.waterboards.ca.gov/profile_report.asp?cmd=MWEDFResults&global_id=T0603758692&assigned_name=AMW12

GEOCHECK® - PHYSICAL SETTING SOURCE MAP FINDINGS

Map ID
Direction
Distance
Elevation

Database EDR ID Number

E80
East
1/2 - 1 Mile
Higher

CA WELLS CAEDF0000135871

Well ID:	T0603705555-MW3	Well Type:	MONITORING
Source:	EDF	Other Name:	MW3
GAMA PFAS Testing:	Not Reported		
Groundwater Quality Data:	https://gamagroundwater.waterboards.ca.gov/gama/gamamap/public/GamaDataDisplay.asp?dataset=EDF&samp_date=&global_id=T0603705555&assigned_name=MW3&store_num=		
GeoTracker Data:	https://geotracker.waterboards.ca.gov/profile_report.asp?cmd=MWEDFResults&global_id=T0603705555&assigned_name=MW3		

E81
East
1/2 - 1 Mile
Higher

CA WELLS CAEDF0000007460

Well ID:	T0603705555-MW2	Well Type:	MONITORING
Source:	EDF	Other Name:	MW2
GAMA PFAS Testing:	Not Reported		
Groundwater Quality Data:	https://gamagroundwater.waterboards.ca.gov/gama/gamamap/public/GamaDataDisplay.asp?dataset=EDF&samp_date=&global_id=T0603705555&assigned_name=MW2&store_num=		
GeoTracker Data:	https://geotracker.waterboards.ca.gov/profile_report.asp?cmd=MWEDFResults&global_id=T0603705555&assigned_name=MW2		

F82
NNE
1/2 - 1 Mile
Higher

CA WELLS CADDW0000015919

Well ID:	1910105-015	Well Type:	MUNICIPAL
Source:	Department of Health Services		
Other Name:	WELL 13	GAMA PFAS Testing:	Not Reported
Groundwater Quality Data:	https://gamagroundwater.waterboards.ca.gov/gama/gamamap/public/GamaDataDisplay.asp?dataset=DHS&samp_date=&global_id=&assigned_name=1910105-015&store_num=		
GeoTracker Data:	Not Reported		

D83
North
1/2 - 1 Mile
Higher

CA WELLS CAEDF0000110004

Well ID:	T0603758692-AMW7	Well Type:	MONITORING
Source:	EDF	Other Name:	AMW7
GAMA PFAS Testing:	Not Reported		
Groundwater Quality Data:	https://gamagroundwater.waterboards.ca.gov/gama/gamamap/public/GamaDataDisplay.asp?dataset=EDF&samp_date=&global_id=T0603758692&assigned_name=AMW7&store_num=		
GeoTracker Data:	https://geotracker.waterboards.ca.gov/profile_report.asp?cmd=MWEDFResults&global_id=T0603758692&assigned_name=AMW7		

GEOCHECK® - PHYSICAL SETTING SOURCE MAP FINDINGS

Map ID
Direction
Distance
Elevation

Database EDR ID Number

D84
North
1/2 - 1 Mile
Higher

CA WELLS CAEDF0000099846

Well ID:	T0603758692-MW-1	Well Type:	MONITORING
Source:	EDF	Other Name:	MW-1
GAMA PFAS Testing:	Not Reported		
Groundwater Quality Data:	https://gamagroundwater.waterboards.ca.gov/gama/gamamap/public/GamaDataDisplay.asp?dataset=EDF&samp_date=&global_id=T0603758692&assigned_name=MW-1&store_num=		
GeoTracker Data:	https://geotracker.waterboards.ca.gov/profile_report.asp?cmd=MWEDFResults&global_id=T0603758692&assigned_name=MW-1		

E85
East
1/2 - 1 Mile
Higher

CA WELLS CAEDF0000011572

Well ID:	T0603705555-MW1	Well Type:	MONITORING
Source:	EDF	Other Name:	MW1
GAMA PFAS Testing:	Not Reported		
Groundwater Quality Data:	https://gamagroundwater.waterboards.ca.gov/gama/gamamap/public/GamaDataDisplay.asp?dataset=EDF&samp_date=&global_id=T0603705555&assigned_name=MW1&store_num=		
GeoTracker Data:	https://geotracker.waterboards.ca.gov/profile_report.asp?cmd=MWEDFResults&global_id=T0603705555&assigned_name=MW1		

D86
North
1/2 - 1 Mile
Higher

CA WELLS CAEDF0000051023

Well ID:	T0603758692-MW-2	Well Type:	MONITORING
Source:	EDF	Other Name:	MW-2
GAMA PFAS Testing:	Not Reported		
Groundwater Quality Data:	https://gamagroundwater.waterboards.ca.gov/gama/gamamap/public/GamaDataDisplay.asp?dataset=EDF&samp_date=&global_id=T0603758692&assigned_name=MW-2&store_num=		
GeoTracker Data:	https://geotracker.waterboards.ca.gov/profile_report.asp?cmd=MWEDFResults&global_id=T0603758692&assigned_name=MW-2		

D87
North
1/2 - 1 Mile
Higher

CA WELLS CAEDF0000119577

Well ID:	T0603758692-AMW13	Well Type:	MONITORING
Source:	EDF	Other Name:	AMW13
GAMA PFAS Testing:	Not Reported		
Groundwater Quality Data:	https://gamagroundwater.waterboards.ca.gov/gama/gamamap/public/GamaDataDisplay.asp?dataset=EDF&samp_date=&global_id=T0603758692&assigned_name=AMW13&store_num=		
GeoTracker Data:	https://geotracker.waterboards.ca.gov/profile_report.asp?cmd=MWEDFResults&global_id=T0603758692&assigned_name=AMW13		

GEOCHECK® - PHYSICAL SETTING SOURCE MAP FINDINGS

Map ID
Direction
Distance
Elevation

Database EDR ID Number

88
South
1/2 - 1 Mile
Lower

CA WELLS CADWR0000004218

Well ID: 03S12W29M001S Well Type: UNK
 Source: Department of Water Resources
 Other Name: 03S12W29M001S GAMA PFAS Testing: Not Reported
 Groundwater Quality Data: https://gamagroundwater.waterboards.ca.gov/gama/gamamap/public/GamaDataDisplay.asp?dataset=DWR&samp_date=&global_id=&assigned_name=03S12W29M001S&store_num=
 GeoTracker Data: Not Reported

D89
North
1/2 - 1 Mile
Higher

CA WELLS CAEDF0000010508

Well ID: T0603758692-AMW8 Well Type: MONITORING
 Source: EDF Other Name: AMW8
 GAMA PFAS Testing: Not Reported
 Groundwater Quality Data: https://gamagroundwater.waterboards.ca.gov/gama/gamamap/public/GamaDataDisplay.asp?dataset=EDF&samp_date=&global_id=T0603758692&assigned_name=AMW8&store_num=
 GeoTracker Data: https://geotracker.waterboards.ca.gov/profile_report.asp?cmd=MWEDFResults&global_id=T0603758692&assigned_name=AMW8

D90
North
1/2 - 1 Mile
Higher

CA WELLS CAEDF0000106154

Well ID: T0603758692-AMW4 Well Type: MONITORING
 Source: EDF Other Name: AMW4
 GAMA PFAS Testing: Not Reported
 Groundwater Quality Data: https://gamagroundwater.waterboards.ca.gov/gama/gamamap/public/GamaDataDisplay.asp?dataset=EDF&samp_date=&global_id=T0603758692&assigned_name=AMW4&store_num=
 GeoTracker Data: https://geotracker.waterboards.ca.gov/profile_report.asp?cmd=MWEDFResults&global_id=T0603758692&assigned_name=AMW4

D91
North
1/2 - 1 Mile
Higher

CA WELLS CAEDF0000044016

Well ID: T0603758692-MW-3 Well Type: MONITORING
 Source: EDF Other Name: MW-3
 GAMA PFAS Testing: Not Reported
 Groundwater Quality Data: https://gamagroundwater.waterboards.ca.gov/gama/gamamap/public/GamaDataDisplay.asp?dataset=EDF&samp_date=&global_id=T0603758692&assigned_name=MW-3&store_num=
 GeoTracker Data: https://geotracker.waterboards.ca.gov/profile_report.asp?cmd=MWEDFResults&global_id=T0603758692&assigned_name=MW-3

GEOCHECK® - PHYSICAL SETTING SOURCE MAP FINDINGS

Map ID
Direction
Distance
Elevation

Database EDR ID Number

D92
North
1/2 - 1 Mile
Higher

CA WELLS CAEDF0000069997

Well ID:	T0603758692-AMW6	Well Type:	MONITORING
Source:	EDF	Other Name:	AMW6
GAMA PFAS Testing:	Not Reported		
Groundwater Quality Data:	https://gamagroundwater.waterboards.ca.gov/gama/gamamap/public/GamaDataDisplay.asp?dataset=EDF&samp_date=&global_id=T0603758692&assigned_name=AMW6&store_num=		
GeoTracker Data:	https://geotracker.waterboards.ca.gov/profile_report.asp?cmd=MWEDFResults&global_id=T0603758692&assigned_name=AMW6		

D93
North
1/2 - 1 Mile
Higher

CA WELLS CAEDF0000099663

Well ID:	T0603758692-AMW11	Well Type:	MONITORING
Source:	EDF	Other Name:	AMW11
GAMA PFAS Testing:	Not Reported		
Groundwater Quality Data:	https://gamagroundwater.waterboards.ca.gov/gama/gamamap/public/GamaDataDisplay.asp?dataset=EDF&samp_date=&global_id=T0603758692&assigned_name=AMW11&store_num=		
GeoTracker Data:	https://geotracker.waterboards.ca.gov/profile_report.asp?cmd=MWEDFResults&global_id=T0603758692&assigned_name=AMW11		

D94
North
1/2 - 1 Mile
Higher

CA WELLS CAEDF0000015011

Well ID:	T0603758692-AMW10	Well Type:	MONITORING
Source:	EDF	Other Name:	AMW10
GAMA PFAS Testing:	Not Reported		
Groundwater Quality Data:	https://gamagroundwater.waterboards.ca.gov/gama/gamamap/public/GamaDataDisplay.asp?dataset=EDF&samp_date=&global_id=T0603758692&assigned_name=AMW10&store_num=		
GeoTracker Data:	https://geotracker.waterboards.ca.gov/profile_report.asp?cmd=MWEDFResults&global_id=T0603758692&assigned_name=AMW10		

F95
NNE
1/2 - 1 Mile
Higher

CA WELLS 3992

Seq:	3992	Prim sta c:	03S/12W-20F08 S
Frds no:	1910105015	County:	19
District:	07	User id:	4TH
System no:	1910105	Water type:	G
Source nam:	WELL 13	Station ty:	WELL/AMBNT/MUN/INTAKE
Latitude:	335345.0	Longitude:	1180943.0
Precision:	2	Status:	AR
Comment 1:	Not Reported	Comment 2:	Not Reported
Comment 3:	Not Reported	Comment 4:	Not Reported
Comment 5:	Not Reported	Comment 6:	Not Reported

GEOCHECK® - PHYSICAL SETTING SOURCE MAP FINDINGS

Comment 7:	Not Reported		
System no:	1910105	System nam:	Paramount - City, Water Dept.
Hqname:	Not Reported	Address:	16400 Colorado Avenue
City:	Paramount	State:	CA
Zip:	90723	Zip ext:	Not Reported
Pop serv:	53906	Connection:	7372
Area serve:	CITY OF PARAMOUNT		
Sample date:	20-MAR-18	Finding:	37.
Chemical:	IRON	Report units:	UG/L
Dir:	100.		
Sample date:	20-MAR-18	Finding:	78.3
Chemical:	MANGANESE	Report units:	UG/L
Dir:	20.		
Sample date:	20-FEB-18	Finding:	75.2
Chemical:	MANGANESE	Report units:	UG/L
Dir:	20.		
Sample date:	20-FEB-18	Finding:	105.
Chemical:	IRON	Report units:	UG/L
Dir:	100.		
Sample date:	05-FEB-18	Finding:	85.
Chemical:	MANGANESE	Report units:	UG/L
Dir:	20.		
Sample date:	16-JAN-18	Finding:	33.1
Chemical:	IRON	Report units:	UG/L
Dir:	100.		
Sample date:	16-JAN-18	Finding:	76.
Chemical:	MANGANESE	Report units:	UG/L
Dir:	20.		
Sample date:	08-JAN-18	Finding:	84.
Chemical:	MANGANESE	Report units:	UG/L
Dir:	20.		
Sample date:	19-DEC-17	Finding:	73.6
Chemical:	MANGANESE	Report units:	UG/L
Dir:	20.		
Sample date:	19-DEC-17	Finding:	29.4
Chemical:	IRON	Report units:	UG/L
Dir:	100.		
Sample date:	04-DEC-17	Finding:	87.
Chemical:	MANGANESE	Report units:	UG/L
Dir:	20.		
Sample date:	21-NOV-17	Finding:	35.7
Chemical:	IRON	Report units:	UG/L
Dir:	100.		
Sample date:	21-NOV-17	Finding:	79.8
Chemical:	MANGANESE	Report units:	UG/L
Dir:	20.		
Sample date:	06-NOV-17	Finding:	86.

GEOCHECK® - PHYSICAL SETTING SOURCE MAP FINDINGS

Chemical: Dir:	MANGANESE 20.	Report units:	UG/L
Sample date: Chemical: Dir:	17-OCT-17 MANGANESE 20.	Finding: Report units:	80.5 UG/L
Sample date: Chemical: Dir:	02-OCT-17 SPECIFIC CONDUCTANCE 0.	Finding: Report units:	440. US
Sample date: Chemical: Dir:	02-OCT-17 AGGRSSIVE INDEX (CORROSIVITY) 0.	Finding: Report units:	12.3 Not Reported
Sample date: Chemical: Dir:	02-OCT-17 TOTAL DISSOLVED SOLIDS 0.	Finding: Report units:	240. MG/L
Sample date: Chemical: Dir:	02-OCT-17 MANGANESE 20.	Finding: Report units:	90. UG/L
Sample date: Chemical: Dir:	02-OCT-17 BARIUM 100.	Finding: Report units:	160. UG/L
Sample date: Chemical: Dir:	02-OCT-17 ARSENIC 2.	Finding: Report units:	20. UG/L
Sample date: Chemical: Dir:	02-OCT-17 FLUORIDE (F) (NATURAL-SOURCE) 0.1	Finding: Report units:	0.24 MG/L
Sample date: Chemical: Dir:	02-OCT-17 SULFATE 0.5	Finding: Report units:	25. MG/L
Sample date: Chemical: Dir:	02-OCT-17 CHLORIDE 0.	Finding: Report units:	12. MG/L
Sample date: Chemical: Dir:	02-OCT-17 POTASSIUM 0.	Finding: Report units:	2.9 MG/L
Sample date: Chemical: Dir:	02-OCT-17 SODIUM 0.	Finding: Report units:	26. MG/L
Sample date: Chemical: Dir:	02-OCT-17 MAGNESIUM 0.	Finding: Report units:	5.3 MG/L
Sample date: Chemical: Dir:	02-OCT-17 CALCIUM 0.	Finding: Report units:	56. MG/L
Sample date: Chemical: Dir:	02-OCT-17 HARDNESS (TOTAL) AS CaCO3 0.	Finding: Report units:	160. MG/L

GEOCHECK® - PHYSICAL SETTING SOURCE MAP FINDINGS

Sample date:	02-OCT-17	Finding:	230.
Chemical:	BICARBONATE ALKALINITY	Report units:	MG/L
Dir:	0.		
Sample date:	02-OCT-17	Finding:	190.
Chemical:	ALKALINITY (TOTAL) AS CaCO ₃	Report units:	MG/L
Dir:	0.		
Sample date:	02-OCT-17	Finding:	7.92
Chemical:	PH, LABORATORY	Report units:	Not Reported
Dir:	0.		
Sample date:	19-SEP-17	Finding:	21.6
Chemical:	ARSENIC	Report units:	UG/L
Dir:	2.		
Sample date:	19-SEP-17	Finding:	75.5
Chemical:	MANGANESE	Report units:	UG/L
Dir:	20.		
Sample date:	05-SEP-17	Finding:	82.
Chemical:	MANGANESE	Report units:	UG/L
Dir:	20.		
Sample date:	15-AUG-17	Finding:	69.
Chemical:	MANGANESE	Report units:	UG/L
Dir:	20.		
Sample date:	07-AUG-17	Finding:	83.
Chemical:	MANGANESE	Report units:	UG/L
Dir:	20.		
Sample date:	25-JUL-17	Finding:	20.3
Chemical:	ARSENIC	Report units:	UG/L
Dir:	2.		
Sample date:	25-JUL-17	Finding:	88.1
Chemical:	MANGANESE	Report units:	UG/L
Dir:	20.		
Sample date:	03-JUL-17	Finding:	84.
Chemical:	MANGANESE	Report units:	UG/L
Dir:	20.		
Sample date:	20-JUN-17	Finding:	20.1
Chemical:	ARSENIC	Report units:	UG/L
Dir:	2.		
Sample date:	20-JUN-17	Finding:	79.2
Chemical:	MANGANESE	Report units:	UG/L
Dir:	20.		
Sample date:	05-JUN-17	Finding:	83.
Chemical:	MANGANESE	Report units:	UG/L
Dir:	20.		
Sample date:	16-MAY-17	Finding:	2.94e-002
Chemical:	IRON	Report units:	UG/L
Dir:	100.		
Sample date:	16-MAY-17	Finding:	71.6
Chemical:	MANGANESE	Report units:	UG/L

GEOCHECK® - PHYSICAL SETTING SOURCE MAP FINDINGS

Dir:	20.		
Sample date:	08-MAY-17	Finding:	87.
Chemical:	MANGANESE	Report units:	UG/L
Dir:	20.		
Sample date:	18-APR-17	Finding:	70.
Chemical:	MANGANESE	Report units:	UG/L
Dir:	20.		
Sample date:	18-APR-17	Finding:	3.43e-002
Chemical:	IRON	Report units:	UG/L
Dir:	100.		
Sample date:	03-APR-17	Finding:	1.1
Chemical:	DICHLOROMETHANE	Report units:	UG/L
Dir:	0.5		
Sample date:	03-APR-17	Finding:	85.
Chemical:	MANGANESE	Report units:	UG/L
Dir:	20.		
Sample date:	21-MAR-17	Finding:	65.9
Chemical:	MANGANESE	Report units:	UG/L
Dir:	20.		
Sample date:	13-MAR-17	Finding:	83.
Chemical:	MANGANESE	Report units:	UG/L
Dir:	20.		
Sample date:	21-FEB-17	Finding:	68.3
Chemical:	MANGANESE	Report units:	UG/L
Dir:	20.		
Sample date:	13-FEB-17	Finding:	85.
Chemical:	MANGANESE	Report units:	UG/L
Dir:	20.		
Sample date:	23-JAN-17	Finding:	83.
Chemical:	MANGANESE	Report units:	UG/L
Dir:	20.		
Sample date:	17-JAN-17	Finding:	83.6
Chemical:	MANGANESE	Report units:	UG/L
Dir:	20.		
Sample date:	17-JAN-17	Finding:	144.
Chemical:	IRON	Report units:	UG/L
Dir:	100.		
Sample date:	20-DEC-16	Finding:	73.
Chemical:	MANGANESE	Report units:	UG/L
Dir:	20.		
Sample date:	21-NOV-16	Finding:	78.
Chemical:	MANGANESE	Report units:	UG/L
Dir:	20.		
Sample date:	15-NOV-16	Finding:	78.5
Chemical:	MANGANESE	Report units:	UG/L
Dir:	20.		

GEOCHECK® - PHYSICAL SETTING SOURCE MAP FINDINGS

Sample date:	24-OCT-16	Finding:	82.
Chemical:	MANGANESE	Report units:	UG/L
Dir:	20.		
Sample date:	20-SEP-16	Finding:	80.3
Chemical:	MANGANESE	Report units:	UG/L
Dir:	20.		
Sample date:	12-SEP-16	Finding:	84.
Chemical:	MANGANESE	Report units:	UG/L
Dir:	20.		
Sample date:	16-AUG-16	Finding:	65.4
Chemical:	MANGANESE	Report units:	UG/L
Dir:	20.		
Sample date:	08-AUG-16	Finding:	81.
Chemical:	MANGANESE	Report units:	UG/L
Dir:	20.		
Sample date:	19-JUL-16	Finding:	71.6
Chemical:	MANGANESE	Report units:	UG/L
Dir:	20.		
Sample date:	11-JUL-16	Finding:	87.
Chemical:	MANGANESE	Report units:	UG/L
Dir:	20.		
Sample date:	23-JUN-16	Finding:	94.
Chemical:	MANGANESE	Report units:	UG/L
Dir:	20.		
Sample date:	21-JUN-16	Finding:	67.5
Chemical:	MANGANESE	Report units:	UG/L
Dir:	20.		
Sample date:	17-MAY-16	Finding:	64.
Chemical:	MANGANESE	Report units:	UG/L
Dir:	20.		
Sample date:	29-APR-16	Finding:	84.
Chemical:	MANGANESE	Report units:	UG/L
Dir:	20.		
Sample date:	21-MAR-16	Finding:	87.
Chemical:	MANGANESE	Report units:	UG/L
Dir:	20.		
Sample date:	15-MAR-16	Finding:	71.3
Chemical:	MANGANESE	Report units:	UG/L
Dir:	20.		
Sample date:	29-FEB-16	Finding:	85.
Chemical:	MANGANESE	Report units:	UG/L
Dir:	20.		
Sample date:	16-FEB-16	Finding:	80.8
Chemical:	MANGANESE	Report units:	UG/L
Dir:	20.		
Sample date:	16-FEB-16	Finding:	20.5
Chemical:	ARSENIC	Report units:	UG/L

GEOCHECK® - PHYSICAL SETTING SOURCE MAP FINDINGS

Dir:	2.		
Sample date:	29-JAN-16	Finding:	87.
Chemical:	MANGANESE	Report units:	UG/L
Dir:	20.		
Sample date:	21-JAN-16	Finding:	6.36
Chemical:	ARSENIC	Report units:	UG/L
Dir:	2.		
Sample date:	30-DEC-15	Finding:	79.
Chemical:	MANGANESE	Report units:	UG/L
Dir:	20.		
Sample date:	25-NOV-15	Finding:	77.
Chemical:	MANGANESE	Report units:	UG/L
Dir:	20.		
Sample date:	17-NOV-15	Finding:	70.8
Chemical:	MANGANESE	Report units:	UG/L
Dir:	20.		
Sample date:	26-OCT-15	Finding:	86.
Chemical:	MANGANESE	Report units:	UG/L
Dir:	20.		
Sample date:	20-OCT-15	Finding:	73.8
Chemical:	MANGANESE	Report units:	UG/L
Dir:	20.		
Sample date:	16-SEP-15	Finding:	83.
Chemical:	MANGANESE	Report units:	UG/L
Dir:	20.		
Sample date:	15-SEP-15	Finding:	78.6
Chemical:	MANGANESE	Report units:	UG/L
Dir:	20.		
Sample date:	25-AUG-15	Finding:	77.7
Chemical:	MANGANESE	Report units:	UG/L
Dir:	20.		
Sample date:	21-JUL-15	Finding:	20.9
Chemical:	ARSENIC	Report units:	UG/L
Dir:	2.		
Sample date:	21-JUL-15	Finding:	81.2
Chemical:	MANGANESE	Report units:	UG/L
Dir:	20.		
Sample date:	16-JUL-15	Finding:	90.
Chemical:	MANGANESE	Report units:	UG/L
Dir:	20.		
Sample date:	10-JUN-15	Finding:	87.
Chemical:	MANGANESE	Report units:	UG/L
Dir:	20.		
Sample date:	27-MAY-15	Finding:	86.
Chemical:	MANGANESE	Report units:	UG/L
Dir:	20.		

GEOCHECK® - PHYSICAL SETTING SOURCE MAP FINDINGS

Sample date:	27-APR-15	Finding:	85.
Chemical:	MANGANESE	Report units:	UG/L
Dir:	20.		
Sample date:	20-APR-15	Finding:	76.9
Chemical:	MANGANESE	Report units:	UG/L
Dir:	20.		
Sample date:	20-APR-15	Finding:	20.
Chemical:	ARSENIC	Report units:	UG/L
Dir:	2.		
Sample date:	19-MAR-15	Finding:	95.
Chemical:	MANGANESE	Report units:	UG/L
Dir:	20.		
Sample date:	17-MAR-15	Finding:	81.5
Chemical:	MANGANESE	Report units:	UG/L
Dir:	20.		
Sample date:	24-FEB-15	Finding:	83.1
Chemical:	MANGANESE	Report units:	UG/L
Dir:	20.		
Sample date:	20-FEB-15	Finding:	84.
Chemical:	MANGANESE	Report units:	UG/L
Dir:	20.		
Sample date:	29-JAN-15	Finding:	88.
Chemical:	MANGANESE	Report units:	UG/L
Dir:	20.		
Sample date:	20-JAN-15	Finding:	86.1
Chemical:	MANGANESE	Report units:	UG/L
Dir:	20.		
Sample date:	20-JAN-15	Finding:	20.2
Chemical:	ARSENIC	Report units:	UG/L
Dir:	2.		
Sample date:	16-DEC-14	Finding:	20.6
Chemical:	ARSENIC	Report units:	UG/L
Dir:	2.		
Sample date:	16-DEC-14	Finding:	82.6
Chemical:	MANGANESE	Report units:	UG/L
Dir:	20.		
Sample date:	18-NOV-14	Finding:	84.1
Chemical:	MANGANESE	Report units:	UG/L
Dir:	20.		
Sample date:	18-NOV-14	Finding:	20.1
Chemical:	ARSENIC	Report units:	UG/L
Dir:	2.		
Sample date:	29-OCT-14	Finding:	210.
Chemical:	ALKALINITY (TOTAL) AS CaCO ₃	Report units:	MG/L
Dir:	0.		
Sample date:	29-OCT-14	Finding:	12.4
Chemical:	AGGRSSIVE INDEX (CORROSIVITY)	Report units:	Not Reported

GEOCHECK® - PHYSICAL SETTING SOURCE MAP FINDINGS

Dir:	0.		
Sample date:	29-OCT-14	Finding:	270.
Chemical:	TOTAL DISSOLVED SOLIDS	Report units:	MG/L
Dir:	0.		
Sample date:	29-OCT-14	Finding:	85.
Chemical:	MANGANESE	Report units:	UG/L
Dir:	20.		
Sample date:	29-OCT-14	Finding:	160.
Chemical:	BARIUM	Report units:	UG/L
Dir:	100.		
Sample date:	29-OCT-14	Finding:	0.26
Chemical:	FLUORIDE (F) (NATURAL-SOURCE)	Report units:	MG/L
Dir:	0.1		
Sample date:	29-OCT-14	Finding:	23.
Chemical:	SULFATE	Report units:	MG/L
Dir:	0.5		
Sample date:	29-OCT-14	Finding:	13.
Chemical:	CHLORIDE	Report units:	MG/L
Dir:	0.		
Sample date:	29-OCT-14	Finding:	2.9
Chemical:	POTASSIUM	Report units:	MG/L
Dir:	0.		
Sample date:	29-OCT-14	Finding:	28.
Chemical:	SODIUM	Report units:	MG/L
Dir:	0.		
Sample date:	29-OCT-14	Finding:	5.5
Chemical:	MAGNESIUM	Report units:	MG/L
Dir:	0.		
Sample date:	29-OCT-14	Finding:	59.
Chemical:	CALCIUM	Report units:	MG/L
Dir:	0.		
Sample date:	29-OCT-14	Finding:	170.
Chemical:	HARDNESS (TOTAL) AS CaCO ₃	Report units:	MG/L
Dir:	0.		
Sample date:	29-OCT-14	Finding:	430.
Chemical:	SPECIFIC CONDUCTANCE	Report units:	US
Dir:	0.		
Sample date:	29-OCT-14	Finding:	7.86
Chemical:	PH, LABORATORY	Report units:	Not Reported
Dir:	0.		
Sample date:	29-OCT-14	Finding:	260.
Chemical:	BICARBONATE ALKALINITY	Report units:	MG/L
Dir:	0.		
Sample date:	16-SEP-14	Finding:	84.2
Chemical:	MANGANESE	Report units:	UG/L
Dir:	20.		

GEOCHECK® - PHYSICAL SETTING SOURCE MAP FINDINGS

Sample date:	05-SEP-14	Finding:	91.
Chemical:	MANGANESE	Report units:	UG/L
Dir:	20.		
Sample date:	28-AUG-14	Finding:	97.
Chemical:	MANGANESE	Report units:	UG/L
Dir:	20.		
Sample date:	19-AUG-14	Finding:	81.5
Chemical:	MANGANESE	Report units:	UG/L
Dir:	20.		
Sample date:	29-JUL-14	Finding:	82.
Chemical:	MANGANESE	Report units:	UG/L
Dir:	20.		
Sample date:	18-JUN-14	Finding:	87.
Chemical:	MANGANESE	Report units:	UG/L
Dir:	20.		
Sample date:	17-JUN-14	Finding:	83.9
Chemical:	MANGANESE	Report units:	UG/L
Dir:	20.		
Sample date:	28-APR-14	Finding:	84.
Chemical:	MANGANESE	Report units:	UG/L
Dir:	20.		
Sample date:	15-APR-14	Finding:	20.2
Chemical:	ARSENIC	Report units:	UG/L
Dir:	2.		
Sample date:	15-APR-14	Finding:	84.4
Chemical:	MANGANESE	Report units:	UG/L
Dir:	20.		
Sample date:	17-MAR-14	Finding:	87.
Chemical:	MANGANESE	Report units:	UG/L
Dir:	20.		
Sample date:	19-SEP-13	Finding:	79.
Chemical:	MANGANESE	Report units:	UG/L
Dir:	20.		
Sample date:	19-SEP-13	Finding:	19.7
Chemical:	SOURCE TEMPERATURE C	Report units:	C
Dir:	0.		
Sample date:	17-SEP-13	Finding:	83.3
Chemical:	MANGANESE	Report units:	UG/L
Dir:	20.		
Sample date:	12-AUG-13	Finding:	78.
Chemical:	MANGANESE	Report units:	UG/L
Dir:	20.		
Sample date:	12-AUG-13	Finding:	20.3
Chemical:	SOURCE TEMPERATURE C	Report units:	C
Dir:	0.		
Sample date:	22-JUL-13	Finding:	77.
Chemical:	MANGANESE	Report units:	UG/L

GEOCHECK® - PHYSICAL SETTING SOURCE MAP FINDINGS

Dir:	20.		
Sample date:	22-JUL-13	Finding:	22.1
Chemical:	SOURCE TEMPERATURE C	Report units:	C
Dir:	0.		
Sample date:	20-JUN-13	Finding:	83.
Chemical:	MANGANESE	Report units:	UG/L
Dir:	20.		
Sample date:	20-JUN-13	Finding:	23.1
Chemical:	SOURCE TEMPERATURE C	Report units:	C
Dir:	0.		
Sample date:	18-JUN-13	Finding:	84.4
Chemical:	MANGANESE	Report units:	UG/L
Dir:	20.		
Sample date:	14-MAY-13	Finding:	85.
Chemical:	MANGANESE	Report units:	UG/L
Dir:	20.		
Sample date:	14-MAY-13	Finding:	23.4
Chemical:	SOURCE TEMPERATURE C	Report units:	C
Dir:	0.		
Sample date:	29-APR-13	Finding:	0.467
Chemical:	RA-226 OR TOTAL RA BY 903.0 C.E.	Report units:	PCI/L
Dir:	0.		
Sample date:	29-APR-13	Finding:	0.547
Chemical:	RA-226 FOR CWS OR TOTAL RA FOR NTNC BY 903.0	Dir:	0.
Report units:	PCI/L		
Sample date:	29-APR-13	Finding:	0.201
Chemical:	RADIUM 228 MDA95	Report units:	PCI/L
Dir:	0.		
Sample date:	29-APR-13	Finding:	1.69
Chemical:	GROSS ALPHA MDA95	Report units:	PCI/L
Dir:	0.		
Sample date:	29-APR-13	Finding:	0.598
Chemical:	RADIUM 228 COUNTING ERROR	Report units:	PCI/L
Dir:	0.		
Sample date:	29-APR-13	Finding:	1.54
Chemical:	GROSS ALPHA COUNTING ERROR	Report units:	PCI/L
Dir:	0.		
Sample date:	29-APR-13	Finding:	81.
Chemical:	MANGANESE	Report units:	UG/L
Dir:	20.		
Sample date:	29-APR-13	Finding:	20.9
Chemical:	SOURCE TEMPERATURE C	Report units:	C
Dir:	0.		
Sample date:	29-APR-13	Finding:	0.439
Chemical:	RADIUM, TOTAL, MDA95-NTNC ONLY, BY 903.0	Dir:	0.
Report units:	PCI/L		

GEOCHECK® - PHYSICAL SETTING SOURCE MAP FINDINGS

Sample date:	11-MAR-13	Finding:	17.8
Chemical:	SOURCE TEMPERATURE C	Report units:	C
Dir:	0.		
Sample date:	11-MAR-13	Finding:	82.
Chemical:	MANGANESE	Report units:	UG/L
Dir:	20.		
Sample date:	21-FEB-13	Finding:	83.
Chemical:	MANGANESE	Report units:	UG/L
Dir:	20.		
Sample date:	21-FEB-13	Finding:	16.8
Chemical:	SOURCE TEMPERATURE C	Report units:	C
Dir:	0.		
Sample date:	21-FEB-12	Finding:	75.5
Chemical:	MANGANESE	Report units:	UG/L
Dir:	20.		
Sample date:	21-FEB-12	Finding:	21.1
Chemical:	ARSENIC	Report units:	UG/L
Dir:	2.		
Sample date:	14-FEB-12	Finding:	20.6
Chemical:	ARSENIC	Report units:	UG/L
Dir:	2.		
Sample date:	14-FEB-12	Finding:	83.
Chemical:	MANGANESE	Report units:	UG/L
Dir:	20.		
Sample date:	13-JAN-12	Finding:	82.
Chemical:	MANGANESE	Report units:	UG/L
Dir:	20.		

96
NW
1/2 - 1 Mile
Higher

CA WELLS CADWR0000018988

Well ID:	03S12W19K001S	Well Type:	UNK
Source:	Department of Water Resources		
Other Name:	03S12W19K001S	GAMA PFAS Testing:	Not Reported
Groundwater Quality Data:	https://gamagroundwater.waterboards.ca.gov/gama/gamamap/public/GamaDataDisplay.asp?dataset=DWR&samp_date=&global_id=&assigned_name=03S12W19K001S&store_num=		
GeoTracker Data:	Not Reported		

97
West
1/2 - 1 Mile
Lower

FED USGS USGS40000138789

Organization ID:	USGS-CA		
Organization Name:	USGS California Water Science Center		
Monitor Location:	003S012W19P005S	Type:	Well
Description:	Not Reported	HUC:	18070105
Drainage Area:	Not Reported	Drainage Area Units:	Not Reported
Contrib Drainage Area:	Not Reported	Contrib Drainage Area Unts:	Not Reported

GEOCHECK® - PHYSICAL SETTING SOURCE MAP FINDINGS

Aquifer:	California Coastal Basin aquifers	Aquifer Type:	Not Reported
Formation Type:	Not Reported	Well Depth:	458
Construction Date:	Not Reported	Well Hole Depth:	458
Well Depth Units:	ft		
Well Hole Depth Units:	ft		

G98
North
1/2 - 1 Mile
Higher

CA WELLS CADWR0000024704

Well ID:	03S12W20E001S	Well Type:	UNK
Source:	Department of Water Resources		
Other Name:	03S12W20E001S	GAMA PFAS Testing:	Not Reported
Groundwater Quality Data:	https://gamagroundwater.waterboards.ca.gov/gama/gamamap/public/GamaDataDisplay.asp?dataset=DWR&samp_date=&global_id=&assigned_name=03S12W20E001S&store_num=		
GeoTracker Data:	Not Reported		

G99
North
1/2 - 1 Mile
Higher

CA WELLS CAEDF0000068135

Well ID:	SL204891695-MW16	Well Type:	MONITORING
Source:	EDF	Other Name:	MW16
GAMA PFAS Testing:	Not Reported		
Groundwater Quality Data:	https://gamagroundwater.waterboards.ca.gov/gama/gamamap/public/GamaDataDisplay.asp?dataset=EDF&samp_date=&global_id=SL204891695&assigned_name=MW16&store_num=		
GeoTracker Data:	https://geotracker.waterboards.ca.gov/profile_report.asp?cmd=MWEDFResults&global_id=SL204891695&assigned_name=MW16		

G100
North
1/2 - 1 Mile
Higher

CA WELLS CAEDF0000143971

Well ID:	SL204891695-CDM11	Well Type:	MONITORING
Source:	EDF	Other Name:	CDM11
GAMA PFAS Testing:	Not Reported		
Groundwater Quality Data:	https://gamagroundwater.waterboards.ca.gov/gama/gamamap/public/GamaDataDisplay.asp?dataset=EDF&samp_date=&global_id=SL204891695&assigned_name=CDM11&store_num=		
GeoTracker Data:	https://geotracker.waterboards.ca.gov/profile_report.asp?cmd=MWEDFResults&global_id=SL204891695&assigned_name=CDM11		

G101
North
1/2 - 1 Mile
Higher

CA WELLS CAEDF0000129065

Well ID:	SL204891695-MW15	Well Type:	MONITORING
Source:	EDF	Other Name:	MW15
GAMA PFAS Testing:	Not Reported		
Groundwater Quality Data:	https://gamagroundwater.waterboards.ca.gov/gama/gamamap/public/GamaDataDisplay.asp?dataset=EDF&samp_date=&global_id=SL204891695&assigned_name=MW15&store_num=		

GEOCHECK® - PHYSICAL SETTING SOURCE MAP FINDINGS

GeoTracker Data: https://geotracker.waterboards.ca.gov/profile_report.asp?cmd=MWEDFResults&global_id=SL204891695&assigned_name=MW15

G102
North
1/2 - 1 Mile
Higher

CA WELLS CAEDF0000056000

Well ID:	SL204891695-CDM10	Well Type:	MONITORING
Source:	EDF	Other Name:	CDM10
GAMA PFAS Testing:	Not Reported		
Groundwater Quality Data:	https://gamagroundwater.waterboards.ca.gov/gama/gamamap/public/GamaDataDisplay.asp?dataset=EDF&samp_date=&global_id=SL204891695&assigned_name=CDM10&store_num=		
GeoTracker Data:	https://geotracker.waterboards.ca.gov/profile_report.asp?cmd=MWEDFResults&global_id=SL204891695&assigned_name=CDM10		

G103
North
1/2 - 1 Mile
Higher

CA WELLS CAEDF0000102202

Well ID:	SL204891695-MW14	Well Type:	MONITORING
Source:	EDF	Other Name:	MW14
GAMA PFAS Testing:	Not Reported		
Groundwater Quality Data:	https://gamagroundwater.waterboards.ca.gov/gama/gamamap/public/GamaDataDisplay.asp?dataset=EDF&samp_date=&global_id=SL204891695&assigned_name=MW14&store_num=		
GeoTracker Data:	https://geotracker.waterboards.ca.gov/profile_report.asp?cmd=MWEDFResults&global_id=SL204891695&assigned_name=MW14		

H104
North
1/2 - 1 Mile
Higher

CA WELLS CAEDF0000042294

Well ID:	SL204891695-MW17	Well Type:	MONITORING
Source:	EDF	Other Name:	MW17
GAMA PFAS Testing:	Not Reported		
Groundwater Quality Data:	https://gamagroundwater.waterboards.ca.gov/gama/gamamap/public/GamaDataDisplay.asp?dataset=EDF&samp_date=&global_id=SL204891695&assigned_name=MW17&store_num=		
GeoTracker Data:	https://geotracker.waterboards.ca.gov/profile_report.asp?cmd=MWEDFResults&global_id=SL204891695&assigned_name=MW17		

I105
NNE
1/2 - 1 Mile
Higher

CA WELLS CADWR0000011642

Well ID:	03S12W20F005S	Well Type:	UNK
Source:	Department of Water Resources		
Other Name:	03S12W20F005S	GAMA PFAS Testing:	Not Reported
Groundwater Quality Data:	https://gamagroundwater.waterboards.ca.gov/gama/gamamap/public/GamaDataDisplay.asp?dataset=DWR&samp_date=&global_id=&assigned_name=03S12W20F005S&store_num=		
GeoTracker Data:	Not Reported		

GEOCHECK® - PHYSICAL SETTING SOURCE MAP FINDINGS

Map ID
Direction
Distance
Elevation

Database EDR ID Number

I106
NNE
1/2 - 1 Mile
Higher

CA WELLS CADWR0000015463

Well ID:	03S12W20F006S	Well Type:	UNK
Source:	Department of Water Resources		
Other Name:	03S12W20F006S	GAMA PFAS Testing:	Not Reported
Groundwater Quality Data:	https://gamagroundwater.waterboards.ca.gov/gama/gamamap/public/GamaDataDisplay.asp?dataset=DWR&samp_date=&global_id=&assigned_name=03S12W20F006S&store_num=		
GeoTracker Data:	Not Reported		

J107
SSW
1/2 - 1 Mile
Lower

FED USGS USGS40000138703

Organization ID:	USGS-CA		
Organization Name:	USGS California Water Science Center		
Monitor Location:	003S012W30K002S	Type:	Well
Description:	Not Reported	HUC:	18070105
Drainage Area:	Not Reported	Drainage Area Units:	Not Reported
Contrib Drainage Area:	Not Reported	Contrib Drainage Area Unts:	Not Reported
Aquifer:	California Coastal Basin aquifers		
Formation Type:	Not Reported	Aquifer Type:	Not Reported
Construction Date:	19390809	Well Depth:	660
Well Depth Units:	ft	Well Hole Depth:	676
Well Hole Depth Units:	ft		

J108
SSW
1/2 - 1 Mile
Lower

CA WELLS CAUSGSN00008114

Well ID:	USGS-335215118102001	Well Type:	UNK
Source:	United States Geological Survey		
Other Name:	USGS-335215118102001	GAMA PFAS Testing:	Not Reported
Groundwater Quality Data:	https://gamagroundwater.waterboards.ca.gov/gama/gamamap/public/GamaDataDisplay.asp?dataset=USGSNEW&samp_date=&global_id=&assigned_name=USGS-335215118102001&store_num=		
GeoTracker Data:	Not Reported		

J109
SSW
1/2 - 1 Mile
Lower

CA WELLS CAUSGS000002804

G110
North
1/2 - 1 Mile
Higher

CA WELLS CAEDF0000084989

Well ID:	SL204891695-EW5	Well Type:	MONITORING
Source:	EDF	Other Name:	EW5

GEOCHECK® - PHYSICAL SETTING SOURCE MAP FINDINGS

GAMA PFAS Testing: Not Reported
 Groundwater Quality Data: https://gamagroundwater.waterboards.ca.gov/gama/gamamap/public/GamaDataDisplay.asp?dataset=EDF&samp_date=&global_id=SL204891695&assigned_name=EW5&store_num=
 GeoTracker Data: https://geotracker.waterboards.ca.gov/profile_report.asp?cmd=MWEDFResults&global_id=SL204891695&assigned_name=EW5

G111
North
1/2 - 1 Mile
Higher

CA WELLS CAEDF0000040085

Well ID: SL204891695-EW4 Well Type: MONITORING
 Source: EDF Other Name: EW4
 GAMA PFAS Testing: Not Reported
 Groundwater Quality Data: https://gamagroundwater.waterboards.ca.gov/gama/gamamap/public/GamaDataDisplay.asp?dataset=EDF&samp_date=&global_id=SL204891695&assigned_name=EW4&store_num=
 GeoTracker Data: https://geotracker.waterboards.ca.gov/profile_report.asp?cmd=MWEDFResults&global_id=SL204891695&assigned_name=EW4

G112
North
1/2 - 1 Mile
Higher

CA WELLS CAEDF0000121382

Well ID: SL204891695-EW6 Well Type: MONITORING
 Source: EDF Other Name: EW6
 GAMA PFAS Testing: Not Reported
 Groundwater Quality Data: https://gamagroundwater.waterboards.ca.gov/gama/gamamap/public/GamaDataDisplay.asp?dataset=EDF&samp_date=&global_id=SL204891695&assigned_name=EW6&store_num=
 GeoTracker Data: https://geotracker.waterboards.ca.gov/profile_report.asp?cmd=MWEDFResults&global_id=SL204891695&assigned_name=EW6

G113
North
1/2 - 1 Mile
Higher

CA WELLS CAEDF0000140351

Well ID: SL204891695-EW7 Well Type: MONITORING
 Source: EDF Other Name: EW7
 GAMA PFAS Testing: Not Reported
 Groundwater Quality Data: https://gamagroundwater.waterboards.ca.gov/gama/gamamap/public/GamaDataDisplay.asp?dataset=EDF&samp_date=&global_id=SL204891695&assigned_name=EW7&store_num=
 GeoTracker Data: https://geotracker.waterboards.ca.gov/profile_report.asp?cmd=MWEDFResults&global_id=SL204891695&assigned_name=EW7

114
SW
1/2 - 1 Mile
Lower

CA WELLS CADWR0000011323

Well ID: 03S12W30K002S Well Type: UNK
 Source: Department of Water Resources
 Other Name: 03S12W30K002S GAMA PFAS Testing: Not Reported
 Groundwater Quality Data: https://gamagroundwater.waterboards.ca.gov/gama/gamamap/public/GamaDataDisplay.asp?dataset=DWR&samp_date=&global_id=&assigned_name=03S12W30K002S&store_num=

GEOCHECK® - PHYSICAL SETTING SOURCE MAP FINDINGS

GeoTracker Data: Not Reported

G115
North
1/2 - 1 Mile
Higher

CA WELLS CAEDF0000118773

Well ID:	SL204891695-MW21B	Well Type:	MONITORING
Source:	EDF	Other Name:	MW21B
GAMA PFAS Testing:	Not Reported		
Groundwater Quality Data:	https://gamagroundwater.waterboards.ca.gov/gama/gamamap/public/GamaDataDisplay.asp?dataset=EDF&samp_date=&global_id=SL204891695&assigned_name=MW21B&store_num=		
GeoTracker Data:	https://geotracker.waterboards.ca.gov/profile_report.asp?cmd=MWEDFResults&global_id=SL204891695&assigned_name=MW21B		

G116
North
1/2 - 1 Mile
Higher

CA WELLS CAEDF0000055223

Well ID:	SL204891695-MW21A	Well Type:	MONITORING
Source:	EDF	Other Name:	MW21A
GAMA PFAS Testing:	Not Reported		
Groundwater Quality Data:	https://gamagroundwater.waterboards.ca.gov/gama/gamamap/public/GamaDataDisplay.asp?dataset=EDF&samp_date=&global_id=SL204891695&assigned_name=MW21A&store_num=		
GeoTracker Data:	https://geotracker.waterboards.ca.gov/profile_report.asp?cmd=MWEDFResults&global_id=SL204891695&assigned_name=MW21A		

G117
North
1/2 - 1 Mile
Higher

CA WELLS CAEDF0000139424

Well ID:	SL204891695-MW21C	Well Type:	MONITORING
Source:	EDF	Other Name:	MW21C
GAMA PFAS Testing:	Not Reported		
Groundwater Quality Data:	https://gamagroundwater.waterboards.ca.gov/gama/gamamap/public/GamaDataDisplay.asp?dataset=EDF&samp_date=&global_id=SL204891695&assigned_name=MW21C&store_num=		
GeoTracker Data:	https://geotracker.waterboards.ca.gov/profile_report.asp?cmd=MWEDFResults&global_id=SL204891695&assigned_name=MW21C		

K118
ENE
1/2 - 1 Mile
Higher

CA WELLS CAEDF0000054922

Well ID:	SL2048W1709-MW-9	Well Type:	MONITORING
Source:	EDF	Other Name:	MW-9
GAMA PFAS Testing:	Not Reported		
Groundwater Quality Data:	https://gamagroundwater.waterboards.ca.gov/gama/gamamap/public/GamaDataDisplay.asp?dataset=EDF&samp_date=&global_id=SL2048W1709&assigned_name=MW-9&store_num=		
GeoTracker Data:	https://geotracker.waterboards.ca.gov/profile_report.asp?cmd=MWEDFResults&global_id=SL2048W1709&assigned_name=MW-9		

GEOCHECK® - PHYSICAL SETTING SOURCE MAP FINDINGS

Map ID
Direction
Distance
Elevation

Database EDR ID Number

L119
North
1/2 - 1 Mile
Higher

CA WELLS CAEDF0000067517

Well ID:	SL204891695-MW20	Well Type:	MONITORING
Source:	EDF	Other Name:	MW20
GAMA PFAS Testing:	Not Reported		
Groundwater Quality Data:	https://gamagroundwater.waterboards.ca.gov/gama/gamamap/public/GamaDataDisplay.asp?dataset=EDF&samp_date=&global_id=SL204891695&assigned_name=MW20&store_num=		
GeoTracker Data:	https://geotracker.waterboards.ca.gov/profile_report.asp?cmd=MWEDFResults&global_id=SL204891695&assigned_name=MW20		

K120
East
1/2 - 1 Mile
Higher

CA WELLS CAEDF0000081491

Well ID:	SL2048W1709-MW-2	Well Type:	MONITORING
Source:	EDF	Other Name:	MW-2
GAMA PFAS Testing:	Not Reported		
Groundwater Quality Data:	https://gamagroundwater.waterboards.ca.gov/gama/gamamap/public/GamaDataDisplay.asp?dataset=EDF&samp_date=&global_id=SL2048W1709&assigned_name=MW-2&store_num=		
GeoTracker Data:	https://geotracker.waterboards.ca.gov/profile_report.asp?cmd=MWEDFResults&global_id=SL2048W1709&assigned_name=MW-2		

L121
North
1/2 - 1 Mile
Higher

CA WELLS CAEDF0000032650

Well ID:	SL204891695-EW1	Well Type:	MONITORING
Source:	EDF	Other Name:	EW1
GAMA PFAS Testing:	Not Reported		
Groundwater Quality Data:	https://gamagroundwater.waterboards.ca.gov/gama/gamamap/public/GamaDataDisplay.asp?dataset=EDF&samp_date=&global_id=SL204891695&assigned_name=EW1&store_num=		
GeoTracker Data:	https://geotracker.waterboards.ca.gov/profile_report.asp?cmd=MWEDFResults&global_id=SL204891695&assigned_name=EW1		

H122
North
1/2 - 1 Mile
Higher

CA WELLS CAEDF0000051970

Well ID:	SL204891695-EW3	Well Type:	MONITORING
Source:	EDF	Other Name:	EW3
GAMA PFAS Testing:	Not Reported		
Groundwater Quality Data:	https://gamagroundwater.waterboards.ca.gov/gama/gamamap/public/GamaDataDisplay.asp?dataset=EDF&samp_date=&global_id=SL204891695&assigned_name=EW3&store_num=		
GeoTracker Data:	https://geotracker.waterboards.ca.gov/profile_report.asp?cmd=MWEDFResults&global_id=SL204891695&assigned_name=EW3		

GEOCHECK® - PHYSICAL SETTING SOURCE MAP FINDINGS

Map ID
Direction
Distance
Elevation

Database EDR ID Number

K123
ENE
1/2 - 1 Mile
Higher

CA WELLS CAEDF0000034344

Well ID:	SL2048W1709-MW-10	Well Type:	MONITORING
Source:	EDF	Other Name:	MW-10
GAMA PFAS Testing:	Not Reported		
Groundwater Quality Data:	https://gamagroundwater.waterboards.ca.gov/gama/gamamap/public/GamaDataDisplay.asp?dataset=EDF&samp_date=&global_id=SL2048W1709&assigned_name=MW-10&store_num=		
GeoTracker Data:	https://geotracker.waterboards.ca.gov/profile_report.asp?cmd=MWEDFResults&global_id=SL2048W1709&assigned_name=MW-10		

L124
North
1/2 - 1 Mile
Higher

CA WELLS CAEDF0000117454

Well ID:	SL204891695-MW12-2	Well Type:	MONITORING
Source:	EDF	Other Name:	MW12-2
GAMA PFAS Testing:	Not Reported		
Groundwater Quality Data:	https://gamagroundwater.waterboards.ca.gov/gama/gamamap/public/GamaDataDisplay.asp?dataset=EDF&samp_date=&global_id=SL204891695&assigned_name=MW12-2&store_num=		
GeoTracker Data:	https://geotracker.waterboards.ca.gov/profile_report.asp?cmd=MWEDFResults&global_id=SL204891695&assigned_name=MW12-2		

H125
North
1/2 - 1 Mile
Higher

CA WELLS CAEDF0000110097

Well ID:	SL204891695-MW8	Well Type:	MONITORING
Source:	EDF	Other Name:	MW8
GAMA PFAS Testing:	Not Reported		
Groundwater Quality Data:	https://gamagroundwater.waterboards.ca.gov/gama/gamamap/public/GamaDataDisplay.asp?dataset=EDF&samp_date=&global_id=SL204891695&assigned_name=MW8&store_num=		
GeoTracker Data:	https://geotracker.waterboards.ca.gov/profile_report.asp?cmd=MWEDFResults&global_id=SL204891695&assigned_name=MW8		

H126
North
1/2 - 1 Mile
Higher

CA WELLS CAEDF0000141145

Well ID:	SL204891695-MW18	Well Type:	MONITORING
Source:	EDF	Other Name:	MW18
GAMA PFAS Testing:	Not Reported		
Groundwater Quality Data:	https://gamagroundwater.waterboards.ca.gov/gama/gamamap/public/GamaDataDisplay.asp?dataset=EDF&samp_date=&global_id=SL204891695&assigned_name=MW18&store_num=		
GeoTracker Data:	https://geotracker.waterboards.ca.gov/profile_report.asp?cmd=MWEDFResults&global_id=SL204891695&assigned_name=MW18		

GEOCHECK® - PHYSICAL SETTING SOURCE MAP FINDINGS

Map ID
Direction
Distance
Elevation

Database EDR ID Number

K127
East
1/2 - 1 Mile
Higher

CA WELLS CAEDF0000091589

Well ID:	SL2048W1709-MW-7	Well Type:	MONITORING
Source:	EDF	Other Name:	MW-7
GAMA PFAS Testing:	Not Reported		
Groundwater Quality Data:	https://gamagroundwater.waterboards.ca.gov/gama/gamamap/public/GamaDataDisplay.asp?dataset=EDF&samp_date=&global_id=SL2048W1709&assigned_name=MW-7&store_num=		
GeoTracker Data:	https://geotracker.waterboards.ca.gov/profile_report.asp?cmd=MWEDFResults&global_id=SL2048W1709&assigned_name=MW-7		

H128
North
1/2 - 1 Mile
Higher

CA WELLS CAEDF0000064959

Well ID:	SL204891695-MW19	Well Type:	MONITORING
Source:	EDF	Other Name:	MW19
GAMA PFAS Testing:	Not Reported		
Groundwater Quality Data:	https://gamagroundwater.waterboards.ca.gov/gama/gamamap/public/GamaDataDisplay.asp?dataset=EDF&samp_date=&global_id=SL204891695&assigned_name=MW19&store_num=		
GeoTracker Data:	https://geotracker.waterboards.ca.gov/profile_report.asp?cmd=MWEDFResults&global_id=SL204891695&assigned_name=MW19		

K129
East
1/2 - 1 Mile
Higher

CA WELLS CAEDF0000069828

Well ID:	SL2048W1709-MW-6	Well Type:	MONITORING
Source:	EDF	Other Name:	MW-6
GAMA PFAS Testing:	Not Reported		
Groundwater Quality Data:	https://gamagroundwater.waterboards.ca.gov/gama/gamamap/public/GamaDataDisplay.asp?dataset=EDF&samp_date=&global_id=SL2048W1709&assigned_name=MW-6&store_num=		
GeoTracker Data:	https://geotracker.waterboards.ca.gov/profile_report.asp?cmd=MWEDFResults&global_id=SL2048W1709&assigned_name=MW-6		

130
West
1/2 - 1 Mile
Lower

CA WELLS CADWR0000011495

Well ID:	03S12W30C003S	Well Type:	UNK
Source:	Department of Water Resources		
Other Name:	03S12W30C003S	GAMA PFAS Testing:	Not Reported
Groundwater Quality Data:	https://gamagroundwater.waterboards.ca.gov/gama/gamamap/public/GamaDataDisplay.asp?dataset=DWR&samp_date=&global_id=&assigned_name=03S12W30C003S&store_num=		
GeoTracker Data:	Not Reported		

GEOCHECK® - PHYSICAL SETTING SOURCE MAP FINDINGS

Map ID
Direction
Distance
Elevation

Database EDR ID Number

M131
WNW
1/2 - 1 Mile
Higher

CA WELLS CADWR0000025689

Well ID: 03S12W19P005S Well Type: UNK
 Source: Department of Water Resources
 Other Name: 03S12W19P005S GAMA PFAS Testing: Not Reported
 Groundwater Quality Data: https://gamagroundwater.waterboards.ca.gov/gama/gamamap/public/GamaDataDisplay.asp?dataset=DWR&samp_date=&global_id=&assigned_name=03S12W19P005S&store_num=
 GeoTracker Data: Not Reported

M132
WNW
1/2 - 1 Mile
Higher

CA WELLS CADWR0000029131

Well ID: 03S12W19P003S Well Type: UNK
 Source: Department of Water Resources
 Other Name: 03S12W19P003S GAMA PFAS Testing: Not Reported
 Groundwater Quality Data: https://gamagroundwater.waterboards.ca.gov/gama/gamamap/public/GamaDataDisplay.asp?dataset=DWR&samp_date=&global_id=&assigned_name=03S12W19P003S&store_num=
 GeoTracker Data: Not Reported

L133
North
1/2 - 1 Mile
Higher

CA WELLS CAEDF0000001611

Well ID: SL204891695-MW6 Well Type: MONITORING
 Source: EDF Other Name: MW6
 GAMA PFAS Testing: Not Reported
 Groundwater Quality Data: https://gamagroundwater.waterboards.ca.gov/gama/gamamap/public/GamaDataDisplay.asp?dataset=EDF&samp_date=&global_id=SL204891695&assigned_name=MW6&store_num=
 GeoTracker Data: https://geotracker.waterboards.ca.gov/profile_report.asp?cmd=MWEDFResults&global_id=SL204891695&assigned_name=MW6

L134
North
1/2 - 1 Mile
Higher

CA WELLS CAEDF00000056936

Well ID: SL204891695-MW7 Well Type: MONITORING
 Source: EDF Other Name: MW7
 GAMA PFAS Testing: Not Reported
 Groundwater Quality Data: https://gamagroundwater.waterboards.ca.gov/gama/gamamap/public/GamaDataDisplay.asp?dataset=EDF&samp_date=&global_id=SL204891695&assigned_name=MW7&store_num=
 GeoTracker Data: https://geotracker.waterboards.ca.gov/profile_report.asp?cmd=MWEDFResults&global_id=SL204891695&assigned_name=MW7

GEOCHECK® - PHYSICAL SETTING SOURCE MAP FINDINGS

Map ID
Direction
Distance
Elevation

Database EDR ID Number

N135
East
1/2 - 1 Mile
Higher

CA WELLS CAEDF0000134788

Well ID:	T0603703172-MW-10	Well Type:	MONITORING
Source:	EDF	Other Name:	MW-10
GAMA PFAS Testing:	Not Reported		
Groundwater Quality Data:	https://gamagroundwater.waterboards.ca.gov/gama/gamamap/public/GamaDataDisplay.asp?dataset=EDF&samp_date=&global_id=T0603703172&assigned_name=MW-10&store_num=		
GeoTracker Data:	https://geotracker.waterboards.ca.gov/profile_report.asp?cmd=MWEDFResults&global_id=T0603703172&assigned_name=MW-10		

N136
East
1/2 - 1 Mile
Higher

CA WELLS CAEDF0000035107

Well ID:	T0603703172-BH-27	Well Type:	MONITORING
Source:	EDF	Other Name:	BH-27
GAMA PFAS Testing:	Not Reported		
Groundwater Quality Data:	https://gamagroundwater.waterboards.ca.gov/gama/gamamap/public/GamaDataDisplay.asp?dataset=EDF&samp_date=&global_id=T0603703172&assigned_name=BH-27&store_num=		
GeoTracker Data:	https://geotracker.waterboards.ca.gov/profile_report.asp?cmd=MWEDFResults&global_id=T0603703172&assigned_name=BH-27		

N137
East
1/2 - 1 Mile
Higher

CA WELLS CAEDF0000107199

Well ID:	T0603703172-BH-18	Well Type:	MONITORING
Source:	EDF	Other Name:	BH-18
GAMA PFAS Testing:	Not Reported		
Groundwater Quality Data:	https://gamagroundwater.waterboards.ca.gov/gama/gamamap/public/GamaDataDisplay.asp?dataset=EDF&samp_date=&global_id=T0603703172&assigned_name=BH-18&store_num=		
GeoTracker Data:	https://geotracker.waterboards.ca.gov/profile_report.asp?cmd=MWEDFResults&global_id=T0603703172&assigned_name=BH-18		

N138
East
1/2 - 1 Mile
Higher

CA WELLS CAEDF0000006458

Well ID:	T0603703172-MW-13	Well Type:	MONITORING
Source:	EDF	Other Name:	MW-13
GAMA PFAS Testing:	Not Reported		
Groundwater Quality Data:	https://gamagroundwater.waterboards.ca.gov/gama/gamamap/public/GamaDataDisplay.asp?dataset=EDF&samp_date=&global_id=T0603703172&assigned_name=MW-13&store_num=		
GeoTracker Data:	https://geotracker.waterboards.ca.gov/profile_report.asp?cmd=MWEDFResults&global_id=T0603703172&assigned_name=MW-13		

GEOCHECK® - PHYSICAL SETTING SOURCE MAP FINDINGS

Map ID
Direction
Distance
Elevation

Database EDR ID Number

O139
North
1/2 - 1 Mile
Higher

CA WELLS 3975

Seq:	3975	Prim sta c:	03S/12W-17P01 S
Frds no:	1910105009	County:	19
District:	07	User id:	4TH
System no:	1910105	Water type:	G
Source nam:	WELL 06 - DESTROYED	Station ty:	WELL/AMBNT/MUN/INTAKE/SUPPLY
Latitude:	335400.0	Longitude:	1181000.0
Precision:	8	Status:	DS
Comment 1:	Not Reported	Comment 2:	Not Reported
Comment 3:	Not Reported	Comment 4:	Not Reported
Comment 5:	Not Reported	Comment 6:	Not Reported
Comment 7:	Not Reported		
System no:	1910105	System nam:	Paramount - City, Water Dept.
Hqname:	Not Reported	Address:	16400 Colorado Avenue
City:	Paramount	State:	CA
Zip:	90723	Zip ext:	Not Reported
Pop serv:	53906	Connection:	7372
Area serve:	CITY OF PARAMOUNT		

O140
North
1/2 - 1 Mile
Higher

CA WELLS 3976

Seq:	3976	Prim sta c:	03S/12W-17P05 S
Frds no:	1910105002	County:	19
District:	07	User id:	4TH
System no:	1910105	Water type:	G
Source nam:	ARTHUR WELL 02 - DESTROYED	Station ty:	WELL/AMBNT/MUN/INTAKE/SUPPLY
Latitude:	335400.0	Longitude:	1181000.0
Precision:	8	Status:	DS
Comment 1:	Not Reported	Comment 2:	Not Reported
Comment 3:	Not Reported	Comment 4:	Not Reported
Comment 5:	Not Reported	Comment 6:	Not Reported
Comment 7:	Not Reported		
System no:	1910105	System nam:	Paramount - City, Water Dept.
Hqname:	Not Reported	Address:	16400 Colorado Avenue
City:	Paramount	State:	CA
Zip:	90723	Zip ext:	Not Reported
Pop serv:	53906	Connection:	7372
Area serve:	CITY OF PARAMOUNT		

O141
North
1/2 - 1 Mile
Higher

CA WELLS 3973

Seq:	3973	Prim sta c:	03S/12W-17K01 S
Frds no:	1910211011	County:	19
District:	07	User id:	4TH
System no:	1910211	Water type:	G
Source nam:	WELL 21-C - DESTROYED	Station ty:	WELL/AMBNT/MUN/INTAKE/SUPPLY

GEOCHECK® - PHYSICAL SETTING SOURCE MAP FINDINGS

Latitude:	335400.0	Longitude:	1181000.0
Precision:	8	Status:	DS
Comment 1:	Not Reported	Comment 2:	Not Reported
Comment 3:	Not Reported	Comment 4:	Not Reported
Comment 5:	Not Reported	Comment 6:	Not Reported
Comment 7:	Not Reported		
System no:	1910211	System nam:	Park Wc - Bellflower-Norwalk
Hqname:	PARK WATER CO	Address:	PO BOX 7002 (9750 WASHBURN RD)
City:	DOWNEY	State:	CA
Zip:	90241	Zip ext:	Not Reported
Pop serv:	70000	Connection:	15837
Area serve:	BELLFLOWER-NORWALK		

O142
North
1/2 - 1 Mile
Higher

CA WELLS 3974

Seq:	3974	Prim sta c:	03S/12W-17L02 S
Frds no:	1910105001	County:	19
District:	07	User id:	4TH
System no:	1910105	Water type:	G
Source nam:	ARTHUR WELL 01 - DESTROYED	Station ty:	WELL/AMBNT/MUN/INTAKE/SUPPLY
Latitude:	335400.0	Longitude:	1181000.0
Precision:	8	Status:	DS
Comment 1:	Not Reported	Comment 2:	Not Reported
Comment 3:	Not Reported	Comment 4:	Not Reported
Comment 5:	Not Reported	Comment 6:	Not Reported
Comment 7:	Not Reported		
System no:	1910105	System nam:	Paramount - City, Water Dept.
Hqname:	Not Reported	Address:	16400 Colorado Avenue
City:	Paramount	State:	CA
Zip:	90723	Zip ext:	Not Reported
Pop serv:	53906	Connection:	7372
Area serve:	CITY OF PARAMOUNT		

O143
North
1/2 - 1 Mile
Higher

CA WELLS 3977

Seq:	3977	Prim sta c:	03S/12W-17P06 S
Frds no:	1910105014	County:	19
District:	07	User id:	4TH
System no:	1910105	Water type:	G
Source nam:	WELL 12 - DESTROYED	Station ty:	WELL/AMBNT/MUN/INTAKE/SUPPLY
Latitude:	335400.0	Longitude:	1181000.0
Precision:	8	Status:	DS
Comment 1:	Not Reported	Comment 2:	Not Reported
Comment 3:	Not Reported	Comment 4:	Not Reported
Comment 5:	Not Reported	Comment 6:	Not Reported
Comment 7:	Not Reported		
System no:	1910105	System nam:	Paramount - City, Water Dept.
Hqname:	Not Reported	Address:	16400 Colorado Avenue
City:	Paramount	State:	CA
Zip:	90723	Zip ext:	Not Reported
Pop serv:	53906	Connection:	7372

GEOCHECK® - PHYSICAL SETTING SOURCE MAP FINDINGS

Area serve: CITY OF PARAMOUNT

O144
North
1/2 - 1 Mile
Higher

CA WELLS 3991

Seq:	3991	Prim sta c:	03S/12W-20F06 S
Frds no:	1910105011	County:	19
District:	07	User id:	4TH
System no:	1910105	Water type:	G
Source nam:	WELL 09 - DESTROYED	Station ty:	WELL/AMBNT/MUN/INTAKE/SUPPLY
Latitude:	335400.0	Longitude:	1181000.0
Precision:	8	Status:	DS
Comment 1:	Not Reported	Comment 2:	Not Reported
Comment 3:	Not Reported	Comment 4:	Not Reported
Comment 5:	Not Reported	Comment 6:	Not Reported
Comment 7:	Not Reported		
System no:	1910105	System nam:	Paramount - City, Water Dept.
Hqname:	Not Reported	Address:	16400 Colorado Avenue
City:	Paramount	State:	CA
Zip:	90723	Zip ext:	Not Reported
Pop serv:	53906	Connection:	7372
Area serve:	CITY OF PARAMOUNT		

O145
North
1/2 - 1 Mile
Higher

CA WELLS 3993

Seq:	3993	Prim sta c:	03S/12W-20G04 S
Frds no:	1910105008	County:	19
District:	07	User id:	4TH
System no:	1910105	Water type:	G
Source nam:	WELL 05 - DESTROYED	Station ty:	WELL/AMBNT/MUN/INTAKE/SUPPLY
Latitude:	335400.0	Longitude:	1181000.0
Precision:	8	Status:	DS
Comment 1:	Not Reported	Comment 2:	Not Reported
Comment 3:	Not Reported	Comment 4:	Not Reported
Comment 5:	Not Reported	Comment 6:	Not Reported
Comment 7:	Not Reported		
System no:	1910105	System nam:	Paramount - City, Water Dept.
Hqname:	Not Reported	Address:	16400 Colorado Avenue
City:	Paramount	State:	CA
Zip:	90723	Zip ext:	Not Reported
Pop serv:	53906	Connection:	7372
Area serve:	CITY OF PARAMOUNT		

O146
North
1/2 - 1 Mile
Higher

CA WELLS 3978

Seq:	3978	Prim sta c:	03S/12W-17Q04 S
Frds no:	1910105003	County:	19
District:	07	User id:	4TH
System no:	1910105	Water type:	G

GEOCHECK® - PHYSICAL SETTING SOURCE MAP FINDINGS

Source nam:	ORIZABA WELL 02 - DESTROYED	Station ty:	WELL/AMBNT/MUN/INTAKE/SUPPLY
Latitude:	335400.0	Longitude:	1181000.0
Precision:	8	Status:	DS
Comment 1:	Not Reported	Comment 2:	Not Reported
Comment 3:	Not Reported	Comment 4:	Not Reported
Comment 5:	Not Reported	Comment 6:	Not Reported
Comment 7:	Not Reported		
System no:	1910105	System nam:	Paramount - City, Water Dept.
Hqname:	Not Reported	Address:	16400 Colorado Avenue
City:	Paramount	State:	CA
Zip:	90723	Zip ext:	Not Reported
Pop serv:	53906	Connection:	7372
Area serve:	CITY OF PARAMOUNT		

O147
North
1/2 - 1 Mile
Higher

CA WELLS 3979

Seq:	3979	Prim sta c:	03S/12W-17Q06 S
Frds no:	1910105004	County:	19
District:	07	User id:	4TH
System no:	1910105	Water type:	G
Source nam:	ORIZABA WELL 03 - DESTROYED	Station ty:	WELL/AMBNT/MUN/INTAKE/SUPPLY
Latitude:	335400.0	Longitude:	1181000.0
Precision:	8	Status:	DS
Comment 1:	Not Reported	Comment 2:	Not Reported
Comment 3:	Not Reported	Comment 4:	Not Reported
Comment 5:	Not Reported	Comment 6:	Not Reported
Comment 7:	Not Reported		
System no:	1910105	System nam:	Paramount - City, Water Dept.
Hqname:	Not Reported	Address:	16400 Colorado Avenue
City:	Paramount	State:	CA
Zip:	90723	Zip ext:	Not Reported
Pop serv:	53906	Connection:	7372
Area serve:	CITY OF PARAMOUNT		

N148
East
1/2 - 1 Mile
Higher

CA WELLS CAEDF0000070627

Well ID:	T0603703172-BH-21	Well Type:	MONITORING
Source:	EDF	Other Name:	BH-21
GAMA PFAS Testing:	Not Reported		
Groundwater Quality Data:	https://gamagroundwater.waterboards.ca.gov/gama/gamamap/public/GamaDataDisplay.asp?dataset=EDF&samp_date=&global_id=T0603703172&assigned_name=BH-21&store_num=		
GeoTracker Data:	https://geotracker.waterboards.ca.gov/profile_report.asp?cmd=MWEDFResults&global_id=T0603703172&assigned_name=BH-21		

GEOCHECK® - PHYSICAL SETTING SOURCE MAP FINDINGS

Map ID
Direction
Distance
Elevation

Database EDR ID Number

149
North
1/2 - 1 Mile
Higher

CA WELLS CAEDF0000095440

Well ID:	SL204891695-MW3	Well Type:	MONITORING
Source:	EDF	Other Name:	MW3
GAMA PFAS Testing:	Not Reported		
Groundwater Quality Data:	https://gamagroundwater.waterboards.ca.gov/gama/gamamap/public/GamaDataDisplay.asp?dataset=EDF&samp_date=&global_id=SL204891695&assigned_name=MW3&store_num=		
GeoTracker Data:	https://geotracker.waterboards.ca.gov/profile_report.asp?cmd=MWEDFResults&global_id=SL204891695&assigned_name=MW3		

N150
East
1/2 - 1 Mile
Higher

CA WELLS CAEDF0000142984

Well ID:	T0603703172-BH-20	Well Type:	MONITORING
Source:	EDF	Other Name:	BH-20
GAMA PFAS Testing:	Not Reported		
Groundwater Quality Data:	https://gamagroundwater.waterboards.ca.gov/gama/gamamap/public/GamaDataDisplay.asp?dataset=EDF&samp_date=&global_id=T0603703172&assigned_name=BH-20&store_num=		
GeoTracker Data:	https://geotracker.waterboards.ca.gov/profile_report.asp?cmd=MWEDFResults&global_id=T0603703172&assigned_name=BH-20		

N151
East
1/2 - 1 Mile
Higher

CA WELLS CAEDF0000105165

Well ID:	T0603703172-DPE-12	Well Type:	MONITORING
Source:	EDF	Other Name:	DPE-12
GAMA PFAS Testing:	Not Reported		
Groundwater Quality Data:	https://gamagroundwater.waterboards.ca.gov/gama/gamamap/public/GamaDataDisplay.asp?dataset=EDF&samp_date=&global_id=T0603703172&assigned_name=DPE-12&store_num=		
GeoTracker Data:	https://geotracker.waterboards.ca.gov/profile_report.asp?cmd=MWEDFResults&global_id=T0603703172&assigned_name=DPE-12		

N152
East
1/2 - 1 Mile
Higher

CA WELLS CAEDF0000058001

Well ID:	T0603703172-MW-11	Well Type:	MONITORING
Source:	EDF	Other Name:	MW-11
GAMA PFAS Testing:	Not Reported		
Groundwater Quality Data:	https://gamagroundwater.waterboards.ca.gov/gama/gamamap/public/GamaDataDisplay.asp?dataset=EDF&samp_date=&global_id=T0603703172&assigned_name=MW-11&store_num=		
GeoTracker Data:	https://geotracker.waterboards.ca.gov/profile_report.asp?cmd=MWEDFResults&global_id=T0603703172&assigned_name=MW-11		

GEOCHECK® - PHYSICAL SETTING SOURCE MAP FINDINGS

Map ID
Direction
Distance
Elevation

Database EDR ID Number

N153
East
1/2 - 1 Mile
Higher

CA WELLS CAEDF0000041360

Well ID:	T0603703172-DPE-2	Well Type:	MONITORING
Source:	EDF	Other Name:	DPE-2
GAMA PFAS Testing:	Not Reported		
Groundwater Quality Data:	https://gamagroundwater.waterboards.ca.gov/gama/gamamap/public/GamaDataDisplay.asp?dataset=EDF&samp_date=&global_id=T0603703172&assigned_name=DPE-2&store_num=		
GeoTracker Data:	https://geotracker.waterboards.ca.gov/profile_report.asp?cmd=MWEDFResults&global_id=T0603703172&assigned_name=DPE-2		

N154
East
1/2 - 1 Mile
Higher

CA WELLS CAEDF0000132365

Well ID:	T0603703742-MW-1R	Well Type:	MONITORING
Source:	EDF	Other Name:	MW-1R
GAMA PFAS Testing:	Not Reported		
Groundwater Quality Data:	https://gamagroundwater.waterboards.ca.gov/gama/gamamap/public/GamaDataDisplay.asp?dataset=EDF&samp_date=&global_id=T0603703742&assigned_name=MW-1R&store_num=		
GeoTracker Data:	https://geotracker.waterboards.ca.gov/profile_report.asp?cmd=MWEDFResults&global_id=T0603703742&assigned_name=MW-1R		

N155
East
1/2 - 1 Mile
Higher

CA WELLS CAEDF0000036412

Well ID:	T0603703742-WW-04	Well Type:	MONITORING
Source:	EDF	Other Name:	WW-04
GAMA PFAS Testing:	Not Reported		
Groundwater Quality Data:	https://gamagroundwater.waterboards.ca.gov/gama/gamamap/public/GamaDataDisplay.asp?dataset=EDF&samp_date=&global_id=T0603703742&assigned_name=WW-04&store_num=		
GeoTracker Data:	https://geotracker.waterboards.ca.gov/profile_report.asp?cmd=MWEDFResults&global_id=T0603703742&assigned_name=WW-04		

N156
East
1/2 - 1 Mile
Higher

CA WELLS CAEDF0000077894

Well ID:	T0603703172-BH-26	Well Type:	MONITORING
Source:	EDF	Other Name:	BH-26
GAMA PFAS Testing:	Not Reported		
Groundwater Quality Data:	https://gamagroundwater.waterboards.ca.gov/gama/gamamap/public/GamaDataDisplay.asp?dataset=EDF&samp_date=&global_id=T0603703172&assigned_name=BH-26&store_num=		
GeoTracker Data:	https://geotracker.waterboards.ca.gov/profile_report.asp?cmd=MWEDFResults&global_id=T0603703172&assigned_name=BH-26		

GEOCHECK® - PHYSICAL SETTING SOURCE MAP FINDINGS

Map ID
Direction
Distance
Elevation

Database EDR ID Number

N157
East
1/2 - 1 Mile
Higher

CA WELLS CAEDF0000139305

Well ID:	T0603703172-DPE-10	Well Type:	MONITORING
Source:	EDF	Other Name:	DPE-10
GAMA PFAS Testing:	Not Reported		
Groundwater Quality Data:	https://gamagroundwater.waterboards.ca.gov/gama/gamamap/public/GamaDataDisplay.asp?dataset=EDF&samp_date=&global_id=T0603703172&assigned_name=DPE-10&store_num=		
GeoTracker Data:	https://geotracker.waterboards.ca.gov/profile_report.asp?cmd=MWEDFResults&global_id=T0603703172&assigned_name=DPE-10		

N158
East
1/2 - 1 Mile
Higher

CA WELLS CAEDF0000140249

Well ID:	T0603703172-DPE-9	Well Type:	MONITORING
Source:	EDF	Other Name:	DPE-9
GAMA PFAS Testing:	Not Reported		
Groundwater Quality Data:	https://gamagroundwater.waterboards.ca.gov/gama/gamamap/public/GamaDataDisplay.asp?dataset=EDF&samp_date=&global_id=T0603703172&assigned_name=DPE-9&store_num=		
GeoTracker Data:	https://geotracker.waterboards.ca.gov/profile_report.asp?cmd=MWEDFResults&global_id=T0603703172&assigned_name=DPE-9		

N159
East
1/2 - 1 Mile
Higher

CA WELLS CAEDF0000122395

Well ID:	T0603703172-DPE-4	Well Type:	MONITORING
Source:	EDF	Other Name:	DPE-4
GAMA PFAS Testing:	Not Reported		
Groundwater Quality Data:	https://gamagroundwater.waterboards.ca.gov/gama/gamamap/public/GamaDataDisplay.asp?dataset=EDF&samp_date=&global_id=T0603703172&assigned_name=DPE-4&store_num=		
GeoTracker Data:	https://geotracker.waterboards.ca.gov/profile_report.asp?cmd=MWEDFResults&global_id=T0603703172&assigned_name=DPE-4		

N160
East
1/2 - 1 Mile
Higher

CA WELLS CAEDF0000018698

Well ID:	T0603703172-DPE-5	Well Type:	MONITORING
Source:	EDF	Other Name:	DPE-5
GAMA PFAS Testing:	Not Reported		
Groundwater Quality Data:	https://gamagroundwater.waterboards.ca.gov/gama/gamamap/public/GamaDataDisplay.asp?dataset=EDF&samp_date=&global_id=T0603703172&assigned_name=DPE-5&store_num=		
GeoTracker Data:	https://geotracker.waterboards.ca.gov/profile_report.asp?cmd=MWEDFResults&global_id=T0603703172&assigned_name=DPE-5		

GEOCHECK® - PHYSICAL SETTING SOURCE MAP FINDINGS

Map ID
Direction
Distance
Elevation

Database EDR ID Number

N161
East
1/2 - 1 Mile
Higher

CA WELLS CAEDF0000078589

Well ID: T0603703172-DPE-3 Well Type: MONITORING
 Source: EDF Other Name: DPE-3
 GAMA PFAS Testing: Not Reported
 Groundwater Quality Data: https://gamagroundwater.waterboards.ca.gov/gama/gamamap/public/GamaDataDisplay.asp?dataset=EDF&samp_date=&global_id=T0603703172&assigned_name=DPE-3&store_num=
 GeoTracker Data: https://geotracker.waterboards.ca.gov/profile_report.asp?cmd=MWEDFResults&global_id=T0603703172&assigned_name=DPE-3

N162
East
1/2 - 1 Mile
Higher

CA WELLS CAEDF0000127270

Well ID: T0603703172-DPE-11 Well Type: MONITORING
 Source: EDF Other Name: DPE-11
 GAMA PFAS Testing: Not Reported
 Groundwater Quality Data: https://gamagroundwater.waterboards.ca.gov/gama/gamamap/public/GamaDataDisplay.asp?dataset=EDF&samp_date=&global_id=T0603703172&assigned_name=DPE-11&store_num=
 GeoTracker Data: https://geotracker.waterboards.ca.gov/profile_report.asp?cmd=MWEDFResults&global_id=T0603703172&assigned_name=DPE-11

N163
East
1/2 - 1 Mile
Higher

CA WELLS CAEDF0000090942

Well ID: T0603703172-AS-3 Well Type: MONITORING
 Source: EDF Other Name: AS-3
 GAMA PFAS Testing: Not Reported
 Groundwater Quality Data: https://gamagroundwater.waterboards.ca.gov/gama/gamamap/public/GamaDataDisplay.asp?dataset=EDF&samp_date=&global_id=T0603703172&assigned_name=AS-3&store_num=
 GeoTracker Data: https://geotracker.waterboards.ca.gov/profile_report.asp?cmd=MWEDFResults&global_id=T0603703172&assigned_name=AS-3

N164
East
1/2 - 1 Mile
Higher

CA WELLS CAEDF0000064550

Well ID: T0603703172-BH-19 Well Type: MONITORING
 Source: EDF Other Name: BH-19
 GAMA PFAS Testing: Not Reported
 Groundwater Quality Data: https://gamagroundwater.waterboards.ca.gov/gama/gamamap/public/GamaDataDisplay.asp?dataset=EDF&samp_date=&global_id=T0603703172&assigned_name=BH-19&store_num=
 GeoTracker Data: https://geotracker.waterboards.ca.gov/profile_report.asp?cmd=MWEDFResults&global_id=T0603703172&assigned_name=BH-19

GEOCHECK® - PHYSICAL SETTING SOURCE MAP FINDINGS

Map ID
Direction
Distance
Elevation

Database EDR ID Number

N165
East
1/2 - 1 Mile
Higher

CA WELLS CAEDF0000023055

Well ID:	T0603703172-DPE-1	Well Type:	MONITORING
Source:	EDF	Other Name:	DPE-1
GAMA PFAS Testing:	Not Reported		
Groundwater Quality Data:	https://gamagroundwater.waterboards.ca.gov/gama/gamamap/public/GamaDataDisplay.asp?dataset=EDF&samp_date=&global_id=T0603703172&assigned_name=DPE-1&store_num=		
GeoTracker Data:	https://geotracker.waterboards.ca.gov/profile_report.asp?cmd=MWEDFResults&global_id=T0603703172&assigned_name=DPE-1		

N166
East
1/2 - 1 Mile
Higher

CA WELLS CAEDF0000063235

Well ID:	T0603703172-BH-22	Well Type:	MONITORING
Source:	EDF	Other Name:	BH-22
GAMA PFAS Testing:	Not Reported		
Groundwater Quality Data:	https://gamagroundwater.waterboards.ca.gov/gama/gamamap/public/GamaDataDisplay.asp?dataset=EDF&samp_date=&global_id=T0603703172&assigned_name=BH-22&store_num=		
GeoTracker Data:	https://geotracker.waterboards.ca.gov/profile_report.asp?cmd=MWEDFResults&global_id=T0603703172&assigned_name=BH-22		

N167
East
1/2 - 1 Mile
Higher

CA WELLS CAEDF0000047632

Well ID:	T0603703172-BH-17	Well Type:	MONITORING
Source:	EDF	Other Name:	BH-17
GAMA PFAS Testing:	Not Reported		
Groundwater Quality Data:	https://gamagroundwater.waterboards.ca.gov/gama/gamamap/public/GamaDataDisplay.asp?dataset=EDF&samp_date=&global_id=T0603703172&assigned_name=BH-17&store_num=		
GeoTracker Data:	https://geotracker.waterboards.ca.gov/profile_report.asp?cmd=MWEDFResults&global_id=T0603703172&assigned_name=BH-17		

N168
East
1/2 - 1 Mile
Higher

CA WELLS CAEDF0000101301

Well ID:	T0603703172-MW-12	Well Type:	MONITORING
Source:	EDF	Other Name:	MW-12
GAMA PFAS Testing:	Not Reported		
Groundwater Quality Data:	https://gamagroundwater.waterboards.ca.gov/gama/gamamap/public/GamaDataDisplay.asp?dataset=EDF&samp_date=&global_id=T0603703172&assigned_name=MW-12&store_num=		
GeoTracker Data:	https://geotracker.waterboards.ca.gov/profile_report.asp?cmd=MWEDFResults&global_id=T0603703172&assigned_name=MW-12		

GEOCHECK® - PHYSICAL SETTING SOURCE MAP FINDINGS

Map ID
Direction
Distance
Elevation

Database EDR ID Number

N169
East
1/2 - 1 Mile
Higher

CA WELLS CAEDF0000056647

Well ID:	T0603703172-BH-25	Well Type:	MONITORING
Source:	EDF	Other Name:	BH-25
GAMA PFAS Testing:	Not Reported		
Groundwater Quality Data:	https://gamagroundwater.waterboards.ca.gov/gama/gamamap/public/GamaDataDisplay.asp?dataset=EDF&samp_date=&global_id=T0603703172&assigned_name=BH-25&store_num=		
GeoTracker Data:	https://geotracker.waterboards.ca.gov/profile_report.asp?cmd=MWEDFResults&global_id=T0603703172&assigned_name=BH-25		

N170
East
1/2 - 1 Mile
Higher

CA WELLS CAEDF0000080278

Well ID:	T0603703172-BH-23	Well Type:	MONITORING
Source:	EDF	Other Name:	BH-23
GAMA PFAS Testing:	Not Reported		
Groundwater Quality Data:	https://gamagroundwater.waterboards.ca.gov/gama/gamamap/public/GamaDataDisplay.asp?dataset=EDF&samp_date=&global_id=T0603703172&assigned_name=BH-23&store_num=		
GeoTracker Data:	https://geotracker.waterboards.ca.gov/profile_report.asp?cmd=MWEDFResults&global_id=T0603703172&assigned_name=BH-23		

N171
East
1/2 - 1 Mile
Higher

CA WELLS CAEDF0000107610

Well ID:	T0603703172-BH-24	Well Type:	MONITORING
Source:	EDF	Other Name:	BH-24
GAMA PFAS Testing:	Not Reported		
Groundwater Quality Data:	https://gamagroundwater.waterboards.ca.gov/gama/gamamap/public/GamaDataDisplay.asp?dataset=EDF&samp_date=&global_id=T0603703172&assigned_name=BH-24&store_num=		
GeoTracker Data:	https://geotracker.waterboards.ca.gov/profile_report.asp?cmd=MWEDFResults&global_id=T0603703172&assigned_name=BH-24		

172
ENE
1/2 - 1 Mile
Higher

FED USGS USGS40000138840

Organization ID:	USGS-CA	
Organization Name:	USGS California Water Science Center	
Monitor Location:	003S012W20H001S	Type: Well
Description:	Not Reported	HUC: 18070105
Drainage Area:	Not Reported	Drainage Area Units: Not Reported
Contrib Drainage Area:	Not Reported	Contrib Drainage Area Unts: Not Reported
Aquifer:	California Coastal Basin aquifers	
Formation Type:	Not Reported	Aquifer Type: Not Reported
Construction Date:	Not Reported	Well Depth: 144
Well Depth Units:	ft	Well Hole Depth: 144

GEOCHECK® - PHYSICAL SETTING SOURCE MAP FINDINGS

Well Hole Depth Units: ft

**173
West
1/2 - 1 Mile
Higher**

CA WELLS 3988

Seq:	3988	Prim sta c:	03S/12W-19N09 S	
Frds no:	1900911001	County:	19	
District:	49	User id:	19C	
System no:	1900911	Water type:	G	
Source nam:	WELL 01	Station ty:	WELL/AMBNT/MUN/INTAKE	
Latitude:	335318.0	Longitude:	1181051.0	
Precision:	3	Status:	AR	
Comment 1:	COMPTON	15	Comment 2:	Not Reported
Comment 3:	Not Reported		Comment 4:	Not Reported
Comment 5:	Not Reported		Comment 6:	Not Reported
Comment 7:	Not Reported			

System no:	1900911	System nam:	Midway Gardens Mutual Water Company
Hqname:	Not Reported	Address:	Not Reported
City:	Not Reported	State:	Not Reported
Zip:	Not Reported	Zip ext:	Not Reported
Pop serv:	0	Connection:	0
Area serve:	Not Reported		

**N174
East
1/2 - 1 Mile
Higher**

CA WELLS CAEDF0000060485

Well ID:	T0603704399-MW-3	Well Type:	MONITORING
Source:	EDF	Other Name:	MW-3
GAMA PFAS Testing:	Not Reported		
Groundwater Quality Data:	https://gamagroundwater.waterboards.ca.gov/gama/gamamap/public/GamaDataDisplay.asp?dataset=EDF&samp_date=&global_id=T0603704399&assigned_name=MW-3&store_num=		
GeoTracker Data:	https://geotracker.waterboards.ca.gov/profile_report.asp?cmd=MWEDFResults&global_id=T0603704399&assigned_name=MW-3		

**N175
East
1/2 - 1 Mile
Higher**

CA WELLS CAEDF0000062931

Well ID:	T0603704399-MW-4	Well Type:	MONITORING
Source:	EDF	Other Name:	MW-4
GAMA PFAS Testing:	Not Reported		
Groundwater Quality Data:	https://gamagroundwater.waterboards.ca.gov/gama/gamamap/public/GamaDataDisplay.asp?dataset=EDF&samp_date=&global_id=T0603704399&assigned_name=MW-4&store_num=		
GeoTracker Data:	https://geotracker.waterboards.ca.gov/profile_report.asp?cmd=MWEDFResults&global_id=T0603704399&assigned_name=MW-4		

GEOCHECK® - PHYSICAL SETTING SOURCE MAP FINDINGS

Map ID
Direction
Distance
Elevation

Database EDR ID Number

N176
East
1/2 - 1 Mile
Higher

CA WELLS CAEDF0000110251

Well ID:	T0603704399-MW-8	Well Type:	MONITORING
Source:	EDF	Other Name:	MW-8
GAMA PFAS Testing:	Not Reported		
Groundwater Quality Data:	https://gamagroundwater.waterboards.ca.gov/gama/gamamap/public/GamaDataDisplay.asp?dataset=EDF&samp_date=&global_id=T0603704399&assigned_name=MW-8&store_num=		
GeoTracker Data:	https://geotracker.waterboards.ca.gov/profile_report.asp?cmd=MWEDFResults&global_id=T0603704399&assigned_name=MW-8		

N177
East
1/2 - 1 Mile
Higher

CA WELLS CAEDF0000059091

Well ID:	T0603704399-MW-1	Well Type:	MONITORING
Source:	EDF	Other Name:	MW-1
GAMA PFAS Testing:	Not Reported		
Groundwater Quality Data:	https://gamagroundwater.waterboards.ca.gov/gama/gamamap/public/GamaDataDisplay.asp?dataset=EDF&samp_date=&global_id=T0603704399&assigned_name=MW-1&store_num=		
GeoTracker Data:	https://geotracker.waterboards.ca.gov/profile_report.asp?cmd=MWEDFResults&global_id=T0603704399&assigned_name=MW-1		

178
WNW
1/2 - 1 Mile
Higher

CA WELLS CADWR0000027060

Well ID:	03S12W19L001S	Well Type:	UNK
Source:	Department of Water Resources		
Other Name:	03S12W19L001S	GAMA PFAS Testing:	Not Reported
Groundwater Quality Data:	https://gamagroundwater.waterboards.ca.gov/gama/gamamap/public/GamaDataDisplay.asp?dataset=DWR&samp_date=&global_id=&assigned_name=03S12W19L001S&store_num=		
GeoTracker Data:	Not Reported		

P179
South
1/2 - 1 Mile
Lower

CA WELLS CAEDF0000113647

Well ID:	T0603701818-MW 10	Well Type:	MONITORING
Source:	EDF	Other Name:	MW 10
GAMA PFAS Testing:	Not Reported		
Groundwater Quality Data:	https://gamagroundwater.waterboards.ca.gov/gama/gamamap/public/GamaDataDisplay.asp?dataset=EDF&samp_date=&global_id=T0603701818&assigned_name=MW 10&store_num=		
GeoTracker Data:	https://geotracker.waterboards.ca.gov/profile_report.asp?cmd=MWEDFResults&global_id=T0603701818&assigned_name=MW 10		

GEOCHECK® - PHYSICAL SETTING SOURCE MAP FINDINGS

Map ID
Direction
Distance
Elevation

Database EDR ID Number

N180
East
1/2 - 1 Mile
Higher

CA WELLS CAEDF0000010328

Well ID:	T0603704399-MW-5	Well Type:	MONITORING
Source:	EDF	Other Name:	MW-5
GAMA PFAS Testing:	Not Reported		
Groundwater Quality Data:	https://gamagroundwater.waterboards.ca.gov/gama/gamamap/public/GamaDataDisplay.asp?dataset=EDF&samp_date=&global_id=T0603704399&assigned_name=MW-5&store_num=		
GeoTracker Data:	https://geotracker.waterboards.ca.gov/profile_report.asp?cmd=MWEDFResults&global_id=T0603704399&assigned_name=MW-5		

P181
South
1/2 - 1 Mile
Lower

CA WELLS CAEDF0000099992

Well ID:	T0603701818-MW 1	Well Type:	MONITORING
Source:	EDF	Other Name:	MW 1
GAMA PFAS Testing:	Not Reported		
Groundwater Quality Data:	https://gamagroundwater.waterboards.ca.gov/gama/gamamap/public/GamaDataDisplay.asp?dataset=EDF&samp_date=&global_id=T0603701818&assigned_name=MW 1&store_num=		
GeoTracker Data:	https://geotracker.waterboards.ca.gov/profile_report.asp?cmd=MWEDFResults&global_id=T0603701818&assigned_name=MW 1		

P182
South
1/2 - 1 Mile
Lower

CA WELLS CAEDF0000140357

Well ID:	T0603701818-MW 9	Well Type:	MONITORING
Source:	EDF	Other Name:	MW 9
GAMA PFAS Testing:	Not Reported		
Groundwater Quality Data:	https://gamagroundwater.waterboards.ca.gov/gama/gamamap/public/GamaDataDisplay.asp?dataset=EDF&samp_date=&global_id=T0603701818&assigned_name=MW 9&store_num=		
GeoTracker Data:	https://geotracker.waterboards.ca.gov/profile_report.asp?cmd=MWEDFResults&global_id=T0603701818&assigned_name=MW 9		

P183
South
1/2 - 1 Mile
Lower

CA WELLS CAEDF0000123607

Well ID:	T0603701818-MW 2	Well Type:	MONITORING
Source:	EDF	Other Name:	MW 2
GAMA PFAS Testing:	Not Reported		
Groundwater Quality Data:	https://gamagroundwater.waterboards.ca.gov/gama/gamamap/public/GamaDataDisplay.asp?dataset=EDF&samp_date=&global_id=T0603701818&assigned_name=MW 2&store_num=		
GeoTracker Data:	https://geotracker.waterboards.ca.gov/profile_report.asp?cmd=MWEDFResults&global_id=T0603701818&assigned_name=MW 2		

GEOCHECK® - PHYSICAL SETTING SOURCE MAP FINDINGS

Map ID
Direction
Distance
Elevation

Database EDR ID Number

Q184
East
1/2 - 1 Mile
Higher

CA WELLS CAEDF0000062867

Well ID:	T0603704399-MW-6	Well Type:	MONITORING
Source:	EDF	Other Name:	MW-6
GAMA PFAS Testing:	Not Reported		
Groundwater Quality Data:	https://gamagroundwater.waterboards.ca.gov/gama/gamamap/public/GamaDataDisplay.asp?dataset=EDF&samp_date=&global_id=T0603704399&assigned_name=MW-6&store_num=		
GeoTracker Data:	https://geotracker.waterboards.ca.gov/profile_report.asp?cmd=MWEDFResults&global_id=T0603704399&assigned_name=MW-6		

P185
South
1/2 - 1 Mile
Lower

CA WELLS CAEDF0000004902

Well ID:	T0603701818-MW 8	Well Type:	MONITORING
Source:	EDF	Other Name:	MW 8
GAMA PFAS Testing:	Not Reported		
Groundwater Quality Data:	https://gamagroundwater.waterboards.ca.gov/gama/gamamap/public/GamaDataDisplay.asp?dataset=EDF&samp_date=&global_id=T0603701818&assigned_name=MW 8&store_num=		
GeoTracker Data:	https://geotracker.waterboards.ca.gov/profile_report.asp?cmd=MWEDFResults&global_id=T0603701818&assigned_name=MW 8		

P186
South
1/2 - 1 Mile
Lower

CA WELLS CAEDF0000092709

Well ID:	T0603701818-MW 3	Well Type:	MONITORING
Source:	EDF	Other Name:	MW 3
GAMA PFAS Testing:	Not Reported		
Groundwater Quality Data:	https://gamagroundwater.waterboards.ca.gov/gama/gamamap/public/GamaDataDisplay.asp?dataset=EDF&samp_date=&global_id=T0603701818&assigned_name=MW 3&store_num=		
GeoTracker Data:	https://geotracker.waterboards.ca.gov/profile_report.asp?cmd=MWEDFResults&global_id=T0603701818&assigned_name=MW 3		

P187
South
1/2 - 1 Mile
Lower

CA WELLS CAEDF0000050622

Well ID:	T0603701818-MW 4	Well Type:	MONITORING
Source:	EDF	Other Name:	MW 4
GAMA PFAS Testing:	Not Reported		
Groundwater Quality Data:	https://gamagroundwater.waterboards.ca.gov/gama/gamamap/public/GamaDataDisplay.asp?dataset=EDF&samp_date=&global_id=T0603701818&assigned_name=MW 4&store_num=		
GeoTracker Data:	https://geotracker.waterboards.ca.gov/profile_report.asp?cmd=MWEDFResults&global_id=T0603701818&assigned_name=MW 4		

GEOCHECK® - PHYSICAL SETTING SOURCE MAP FINDINGS

Map ID
Direction
Distance
Elevation

Database EDR ID Number

Q188
East
1/2 - 1 Mile
Higher

CA WELLS CAEDF0000035541

Well ID:	T0603704399-MW-7	Well Type:	MONITORING
Source:	EDF	Other Name:	MW-7
GAMA PFAS Testing:	Not Reported		
Groundwater Quality Data:	https://gamagroundwater.waterboards.ca.gov/gama/gamamap/public/GamaDataDisplay.asp?dataset=EDF&samp_date=&global_id=T0603704399&assigned_name=MW-7&store_num=		
GeoTracker Data:	https://geotracker.waterboards.ca.gov/profile_report.asp?cmd=MWEDFResults&global_id=T0603704399&assigned_name=MW-7		

P189
South
1/2 - 1 Mile
Lower

CA WELLS CAEDF0000046926

Well ID:	T0603701818-MW 7	Well Type:	MONITORING
Source:	EDF	Other Name:	MW 7
GAMA PFAS Testing:	Not Reported		
Groundwater Quality Data:	https://gamagroundwater.waterboards.ca.gov/gama/gamamap/public/GamaDataDisplay.asp?dataset=EDF&samp_date=&global_id=T0603701818&assigned_name=MW 7&store_num=		
GeoTracker Data:	https://geotracker.waterboards.ca.gov/profile_report.asp?cmd=MWEDFResults&global_id=T0603701818&assigned_name=MW 7		

P190
South
1/2 - 1 Mile
Lower

CA WELLS CAEDF0000020316

Well ID:	T0603701818-MW 6	Well Type:	MONITORING
Source:	EDF	Other Name:	MW 6
GAMA PFAS Testing:	Not Reported		
Groundwater Quality Data:	https://gamagroundwater.waterboards.ca.gov/gama/gamamap/public/GamaDataDisplay.asp?dataset=EDF&samp_date=&global_id=T0603701818&assigned_name=MW 6&store_num=		
GeoTracker Data:	https://geotracker.waterboards.ca.gov/profile_report.asp?cmd=MWEDFResults&global_id=T0603701818&assigned_name=MW 6		

P191
South
1/2 - 1 Mile
Lower

CA WELLS CAEDF0000054894

Well ID:	T0603701818-MW 5	Well Type:	MONITORING
Source:	EDF	Other Name:	MW 5
GAMA PFAS Testing:	Not Reported		
Groundwater Quality Data:	https://gamagroundwater.waterboards.ca.gov/gama/gamamap/public/GamaDataDisplay.asp?dataset=EDF&samp_date=&global_id=T0603701818&assigned_name=MW 5&store_num=		
GeoTracker Data:	https://geotracker.waterboards.ca.gov/profile_report.asp?cmd=MWEDFResults&global_id=T0603701818&assigned_name=MW 5		

GEOCHECK® - PHYSICAL SETTING SOURCE MAP FINDINGS

Map ID
Direction
Distance
Elevation

Database EDR ID Number

R192
North
1/2 - 1 Mile
Higher

CA WELLS CADWR0000018870

Well ID:	03S12W20D003S	Well Type:	UNK
Source:	Department of Water Resources		
Other Name:	03S12W20D003S	GAMA PFAS Testing:	Not Reported
Groundwater Quality Data:	https://gamagroundwater.waterboards.ca.gov/gama/gamamap/public/GamaDataDisplay.asp?dataset=DWR&samp_date=&global_id=&assigned_name=03S12W20D003S&store_num=		
GeoTracker Data:	Not Reported		

R193
North
1/2 - 1 Mile
Higher

CA WELLS CADWR0000002966

Well ID:	03S12W20D002S	Well Type:	UNK
Source:	Department of Water Resources		
Other Name:	03S12W20D002S	GAMA PFAS Testing:	Not Reported
Groundwater Quality Data:	https://gamagroundwater.waterboards.ca.gov/gama/gamamap/public/GamaDataDisplay.asp?dataset=DWR&samp_date=&global_id=&assigned_name=03S12W20D002S&store_num=		
GeoTracker Data:	Not Reported		

R194
North
1/2 - 1 Mile
Higher

CA WELLS CAEDF0000126646

Well ID:	T0603703758-MWFV-12	Well Type:	MONITORING
Source:	EDF	Other Name:	MWFV-12
GAMA PFAS Testing:	Not Reported		
Groundwater Quality Data:	https://gamagroundwater.waterboards.ca.gov/gama/gamamap/public/GamaDataDisplay.asp?dataset=EDF&samp_date=&global_id=T0603703758&assigned_name=MWFV-12&store_num=		
GeoTracker Data:	https://geotracker.waterboards.ca.gov/profile_report.asp?cmd=MWEDFResults&global_id=T0603703758&assigned_name=MWFV-12		

S195
East
1/2 - 1 Mile
Higher

CA WELLS CADDW0000003855

Well ID:	1910105-016	Well Type:	MUNICIPAL
Source:	Department of Health Services		
Other Name:	WELL 14	GAMA PFAS Testing:	Not Reported
Groundwater Quality Data:	https://gamagroundwater.waterboards.ca.gov/gama/gamamap/public/GamaDataDisplay.asp?dataset=DHS&samp_date=&global_id=&assigned_name=1910105-016&store_num=		
GeoTracker Data:	Not Reported		

GEOCHECK® - PHYSICAL SETTING SOURCE MAP FINDINGS

Map ID
Direction
Distance
Elevation

Database EDR ID Number

P196
South
1/2 - 1 Mile
Lower

CA WELLS CAEDF0000021545

Well ID:	T0603701804-MW-6	Well Type:	MONITORING
Source:	EDF	Other Name:	MW-6
GAMA PFAS Testing:	Not Reported		
Groundwater Quality Data:	https://gamagroundwater.waterboards.ca.gov/gama/gamamap/public/GamaDataDisplay.asp?dataset=EDF&samp_date=&global_id=T0603701804&assigned_name=MW-6&store_num=		
GeoTracker Data:	https://geotracker.waterboards.ca.gov/profile_report.asp?cmd=MWEDFResults&global_id=T0603701804&assigned_name=MW-6		

T197
ESE
1/2 - 1 Mile
Lower

CA WELLS 4003

Seq:	4003	Prim sta c:	03S/12W-21Q01 S
Frds no:	1910013020	County:	19
District:	07	User id:	4TH
System no:	1910013	Water type:	G
Source nam:	WELL 770 - DESTROYED	Station ty:	WELL/AMBNT/MUN/INTAKE/SUPPLY
Latitude:	335300.0	Longitude:	1180900.0
Precision:	8	Status:	DS
Comment 1:	Not Reported	Comment 2:	Not Reported
Comment 3:	Not Reported	Comment 4:	Not Reported
Comment 5:	Not Reported	Comment 6:	Not Reported
Comment 7:	Not Reported		
System no:	1910013	System nam:	Bellflower - Somerset Mwc
Hqname:	Not Reported	Address:	P.O. BOX 818
City:	BELLFLOWER	State:	Not Reported
Zip:	90706	Zip ext:	Not Reported
Pop serv:	24000	Connection:	5411
Area serve:	BELLFLOWER		

T198
ESE
1/2 - 1 Mile
Lower

CA WELLS 4046

Seq:	4046	Prim sta c:	03S/12W-28B02 S
Frds no:	1910015007	County:	19
District:	07	User id:	4TH
System no:	1910015	Water type:	G
Source nam:	VIRGINIA - ABANDONED	Station ty:	WELL/AMBNT/MUN/INTAKE/SUPPLY
Latitude:	335300.0	Longitude:	1180900.0
Precision:	8	Status:	AB
Comment 1:	Not Reported	Comment 2:	Not Reported
Comment 3:	Not Reported	Comment 4:	Not Reported
Comment 5:	Not Reported	Comment 6:	Not Reported
Comment 7:	Not Reported		
System no:	1910015	System nam:	County Wc - Bellflower
Hqname:	COUNTY WATER COMPANY	Address:	11829 E 163RD ST
City:	NORWALK	State:	Not Reported

GEOCHECK® - PHYSICAL SETTING SOURCE MAP FINDINGS

Zip:	90650	Zip ext:	Not Reported
Pop serv:	2250	Connection:	752
Area serve:	BELLFLOWER/BELLFLOWER SOUTH		

T199
ESE
1/2 - 1 Mile
Lower

CA WELLS 4001

Seq:	4001	Prim sta c:	03S/12W-21P02 S
Frds no:	1910015002	County:	19
District:	07	User id:	4TH
System no:	1910015	Water type:	G
Source nam:	CHESTER STREET WELL 02 - ABANDONED	Station ty:	WELL/AMBNT/MUN/INTAKE/SUPPLY
Latitude:	335300.0	Longitude:	1180900.0
Precision:	8	Status:	AB
Comment 1:	Not Reported	Comment 2:	Not Reported
Comment 3:	Not Reported	Comment 4:	Not Reported
Comment 5:	Not Reported	Comment 6:	Not Reported
Comment 7:	Not Reported		
System no:	1910015	System nam:	County Wc - Bellflower
Hqname:	COUNTY WATER COMPANY	Address:	11829 E 163RD ST
City:	NORWALK	State:	Not Reported
Zip:	90650	Zip ext:	Not Reported
Pop serv:	2250	Connection:	752
Area serve:	BELLFLOWER/BELLFLOWER SOUTH		

T200
ESE
1/2 - 1 Mile
Lower

CA WELLS 4002

Seq:	4002	Prim sta c:	03S/12W-21P03 S
Frds no:	1910015001	County:	19
District:	07	User id:	4TH
System no:	1910015	Water type:	G
Source nam:	CHESTER STREET WELL 01 - ABANDONED	Station ty:	WELL/AMBNT/MUN/INTAKE/SUPPLY
Latitude:	335300.0	Longitude:	1180900.0
Precision:	8	Status:	AB
Comment 1:	Not Reported	Comment 2:	Not Reported
Comment 3:	Not Reported	Comment 4:	Not Reported
Comment 5:	Not Reported	Comment 6:	Not Reported
Comment 7:	Not Reported		
System no:	1910015	System nam:	County Wc - Bellflower
Hqname:	COUNTY WATER COMPANY	Address:	11829 E 163RD ST
City:	NORWALK	State:	Not Reported
Zip:	90650	Zip ext:	Not Reported
Pop serv:	2250	Connection:	752
Area serve:	BELLFLOWER/BELLFLOWER SOUTH		

T201
ESE
1/2 - 1 Mile
Lower

CA WELLS 4050

Seq:	4050	Prim sta c:	03S/12W-28F02 S
Frds no:	1910018001	County:	19

GEOCHECK® - PHYSICAL SETTING SOURCE MAP FINDINGS

District:	07	User id:	4TH
System no:	1910018	Water type:	G
Source nam:	WELL 02	Station ty:	WELL/AMBNT/MUN/INTAKE/SUPPLY
Latitude:	335300.0	Longitude:	1180900.0
Precision:	8	Status:	AR
Comment 1:	Not Reported	Comment 2:	Not Reported
Comment 3:	Not Reported	Comment 4:	Not Reported
Comment 5:	Not Reported	Comment 6:	Not Reported
Comment 7:	Not Reported		
System no:	1910018	System nam:	Peerless Wc
Hqname:	Not Reported	Address:	P O BOX 117
City:	BELLFLOWER	State:	Not Reported
Zip:	90706	Zip ext:	Not Reported
Pop serv:	9000	Connection:	2005
Area serve:	BELLFLOWER		
Sample date:	28-FEB-12	Finding:	740.
Chemical:	SPECIFIC CONDUCTANCE	Report units:	US
Dir:	0.		
Sample date:	28-FEB-12	Finding:	7.6
Chemical:	PH, LABORATORY	Report units:	Not Reported
Dir:	0.		
Sample date:	28-FEB-12	Finding:	240.
Chemical:	ALKALINITY (TOTAL) AS CaCO3	Report units:	MG/L
Dir:	0.		
Sample date:	28-FEB-12	Finding:	300.
Chemical:	BICARBONATE ALKALINITY	Report units:	MG/L
Dir:	0.		
Sample date:	28-FEB-12	Finding:	320.
Chemical:	HARDNESS (TOTAL) AS CaCO3	Report units:	MG/L
Dir:	0.		
Sample date:	28-FEB-12	Finding:	110.
Chemical:	CALCIUM	Report units:	MG/L
Dir:	0.		
Sample date:	28-FEB-12	Finding:	18.
Chemical:	MAGNESIUM	Report units:	MG/L
Dir:	0.		
Sample date:	28-FEB-12	Finding:	30.
Chemical:	SODIUM	Report units:	MG/L
Dir:	0.		
Sample date:	28-FEB-12	Finding:	3.6
Chemical:	POTASSIUM	Report units:	MG/L
Dir:	0.		
Sample date:	28-FEB-12	Finding:	52.
Chemical:	CHLORIDE	Report units:	MG/L
Dir:	0.		
Sample date:	28-FEB-12	Finding:	62.
Chemical:	SULFATE	Report units:	MG/L
Dir:	0.5		
Sample date:	28-FEB-12	Finding:	0.44

GEOCHECK® - PHYSICAL SETTING SOURCE MAP FINDINGS

Chemical:	FLUORIDE (F) (NATURAL-SOURCE)	Report units:	MG/L
Dir:	0.1		
Sample date:	28-FEB-12	Finding:	2.1
Chemical:	ARSENIC	Report units:	UG/L
Dir:	2.		
Sample date:	28-FEB-12	Finding:	140.
Chemical:	BARIUM	Report units:	UG/L
Dir:	100.		
Sample date:	28-FEB-12	Finding:	130.
Chemical:	BORON	Report units:	UG/L
Dir:	100.		
Sample date:	28-FEB-12	Finding:	4.6
Chemical:	GROSS ALPHA	Report units:	PCI/L
Dir:	3.		
Sample date:	28-FEB-12	Finding:	2.
Chemical:	GROSS ALPHA COUNTING ERROR	Report units:	PCI/L
Dir:	0.		
Sample date:	28-FEB-12	Finding:	440.
Chemical:	TOTAL DISSOLVED SOLIDS	Report units:	MG/L
Dir:	0.		
Sample date:	28-FEB-12	Finding:	1.7
Chemical:	GROSS ALPHA MDA95	Report units:	PCI/L
Dir:	0.		

**T202
ESE
1/2 - 1 Mile
Lower**

CA WELLS 4051

Seq:	4051	Prim sta c:	03S/12W-28G03 S
Frds no:	1910015003	County:	19
District:	07	User id:	4TH
System no:	1910015	Water type:	G
Source nam:	MAPLE STREET - ABANDONED	Station ty:	WELL/AMBNT/MUN/INTAKE/SUPPLY
Latitude:	335300.0	Longitude:	1180900.0
Precision:	8	Status:	AB
Comment 1:	Not Reported	Comment 2:	Not Reported
Comment 3:	Not Reported	Comment 4:	Not Reported
Comment 5:	Not Reported	Comment 6:	Not Reported
Comment 7:	Not Reported		
System no:	1910015	System nam:	County Wc - Bellflower
Hqname:	COUNTY WATER COMPANY	Address:	11829 E 163RD ST
City:	NORWALK	State:	Not Reported
Zip:	90650	Zip ext:	Not Reported
Pop serv:	2250	Connection:	752
Area serve:	BELFLOWER/BELFLOWER SOUTH		

GEOCHECK® - PHYSICAL SETTING SOURCE MAP FINDINGS

Map ID
 Direction
 Distance
 Elevation

Database EDR ID Number

T203
ESE
1/2 - 1 Mile
Lower

CA WELLS 4047

Seq:	4047	Prim sta c:	03S/12W-28C01 S
Frds no:	1910018002	County:	19
District:	07	User id:	4TH
System no:	1910018	Water type:	G
Source nam:	WELL 03	Station ty:	WELL/AMBNT/MUN/INTAKE/SUPPLY
Latitude:	335300.0	Longitude:	1180900.0
Precision:	8	Status:	AR
Comment 1:	Not Reported	Comment 2:	Not Reported
Comment 3:	Not Reported	Comment 4:	Not Reported
Comment 5:	Not Reported	Comment 6:	Not Reported
Comment 7:	Not Reported		

System no:	1910018	System nam:	Peerless Wc
Hqname:	Not Reported	Address:	P O BOX 117
City:	BELLFLOWER	State:	Not Reported
Zip:	90706	Zip ext:	Not Reported
Pop serv:	9000	Connection:	2005
Area serve:	BELLFLOWER		

Sample date:	10-APR-12	Finding:	270.
Chemical:	MANGANESE	Report units:	UG/L
Dir:	20.		

Sample date:	28-FEB-12	Finding:	910.
Chemical:	SPECIFIC CONDUCTANCE	Report units:	US
Dir:	0.		

Sample date:	28-FEB-12	Finding:	7.5
Chemical:	PH, LABORATORY	Report units:	Not Reported
Dir:	0.		

Sample date:	28-FEB-12	Finding:	300.
Chemical:	ALKALINITY (TOTAL) AS CaCO3	Report units:	MG/L
Dir:	0.		

Sample date:	28-FEB-12	Finding:	360.
Chemical:	BICARBONATE ALKALINITY	Report units:	MG/L
Dir:	0.		

Sample date:	28-FEB-12	Finding:	430.
Chemical:	HARDNESS (TOTAL) AS CaCO3	Report units:	MG/L
Dir:	0.		

Sample date:	28-FEB-12	Finding:	140.
Chemical:	CALCIUM	Report units:	MG/L
Dir:	0.		

Sample date:	28-FEB-12	Finding:	23.
Chemical:	MAGNESIUM	Report units:	MG/L
Dir:	0.		

Sample date:	28-FEB-12	Finding:	33.
Chemical:	SODIUM	Report units:	MG/L
Dir:	0.		

GEOCHECK® - PHYSICAL SETTING SOURCE MAP FINDINGS

Sample date:	28-FEB-12	Finding:	3.9
Chemical:	POTASSIUM	Report units:	MG/L
Dir:	0.		
Sample date:	28-FEB-12	Finding:	75.
Chemical:	CHLORIDE	Report units:	MG/L
Dir:	0.		
Sample date:	28-FEB-12	Finding:	80.
Chemical:	SULFATE	Report units:	MG/L
Dir:	0.5		
Sample date:	28-FEB-12	Finding:	0.42
Chemical:	FLUORIDE (F) (NATURAL-SOURCE)	Report units:	MG/L
Dir:	0.1		
Sample date:	28-FEB-12	Finding:	180.
Chemical:	BARIUM	Report units:	UG/L
Dir:	100.		
Sample date:	28-FEB-12	Finding:	110.
Chemical:	BORON	Report units:	UG/L
Dir:	100.		
Sample date:	28-FEB-12	Finding:	120.
Chemical:	IRON	Report units:	UG/L
Dir:	100.		
Sample date:	28-FEB-12	Finding:	260.
Chemical:	MANGANESE	Report units:	UG/L
Dir:	20.		
Sample date:	28-FEB-12	Finding:	2.7
Chemical:	GROSS ALPHA COUNTING ERROR	Report units:	PCI/L
Dir:	0.		
Sample date:	28-FEB-12	Finding:	560.
Chemical:	TOTAL DISSOLVED SOLIDS	Report units:	MG/L
Dir:	0.		
Sample date:	28-FEB-12	Finding:	0.7
Chemical:	TURBIDITY, LABORATORY	Report units:	NTU
Dir:	0.1		
Sample date:	28-FEB-12	Finding:	2.8
Chemical:	GROSS ALPHA MDA95	Report units:	PCI/L
Dir:	0.		
Sample date:	10-JAN-12	Finding:	260.
Chemical:	MANGANESE	Report units:	UG/L
Dir:	20.		

**T204
ESE
1/2 - 1 Mile
Lower**

CA WELLS 4048

Seq:	4048	Prim sta c:	03S/12W-28C02 S
Frds no:	1910015006	County:	19
District:	07	User id:	4TH
System no:	1910015	Water type:	G

GEOCHECK® - PHYSICAL SETTING SOURCE MAP FINDINGS

Source nam:	SIERRA - ABANDONED	Station ty:	WELL/AMBNT/MUN/INTAKE/SUPPLY
Latitude:	335300.0	Longitude:	1180900.0
Precision:	8	Status:	AB
Comment 1:	Not Reported	Comment 2:	Not Reported
Comment 3:	Not Reported	Comment 4:	Not Reported
Comment 5:	Not Reported	Comment 6:	Not Reported
Comment 7:	Not Reported		
System no:	1910015	System nam:	County Wc - Bellflower
Hqname:	COUNTY WATER COMPANY	Address:	11829 E 163RD ST
City:	NORWALK	State:	Not Reported
Zip:	90650	Zip ext:	Not Reported
Pop serv:	2250	Connection:	752
Area serve:	BELLFLOWER/BELLFLOWER SOUTH		

P205
South
1/2 - 1 Mile
Lower

CA WELLS CAEDF0000129176

Well ID:	T0603701804-MW-7	Well Type:	MONITORING
Source:	EDF	Other Name:	MW-7
GAMA PFAS Testing:	Not Reported		
Groundwater Quality Data:	https://gamagroundwater.waterboards.ca.gov/gama/gamamap/public/GamaDataDisplay.asp?dataset=EDF&samp_date=&global_id=T0603701804&assigned_name=MW-7&store_num=		
GeoTracker Data:	https://geotracker.waterboards.ca.gov/profile_report.asp?cmd=MWEDFResults&global_id=T0603701804&assigned_name=MW-7		

P206
South
1/2 - 1 Mile
Lower

CA WELLS CAEDF0000055602

Well ID:	T0603701804-MW-4	Well Type:	MONITORING
Source:	EDF	Other Name:	MW-4
GAMA PFAS Testing:	Not Reported		
Groundwater Quality Data:	https://gamagroundwater.waterboards.ca.gov/gama/gamamap/public/GamaDataDisplay.asp?dataset=EDF&samp_date=&global_id=T0603701804&assigned_name=MW-4&store_num=		
GeoTracker Data:	https://geotracker.waterboards.ca.gov/profile_report.asp?cmd=MWEDFResults&global_id=T0603701804&assigned_name=MW-4		

207
SE
1/2 - 1 Mile
Lower

CA WELLS CADWR0000020106

Well ID:	03S12W29J001S	Well Type:	UNK
Source:	Department of Water Resources		
Other Name:	03S12W29J001S	GAMA PFAS Testing:	Not Reported
Groundwater Quality Data:	https://gamagroundwater.waterboards.ca.gov/gama/gamamap/public/GamaDataDisplay.asp?dataset=DWR&samp_date=&global_id=&assigned_name=03S12W29J001S&store_num=		
GeoTracker Data:	Not Reported		

GEOCHECK® - PHYSICAL SETTING SOURCE MAP FINDINGS

Map ID
Direction
Distance
Elevation

Database EDR ID Number

P208
South
1/2 - 1 Mile
Lower

CA WELLS CAEDF0000050788

Well ID:	T0603701804-MW-8	Well Type:	MONITORING
Source:	EDF	Other Name:	MW-8
GAMA PFAS Testing:	Not Reported		
Groundwater Quality Data:	https://gamagroundwater.waterboards.ca.gov/gama/gamamap/public/GamaDataDisplay.asp?dataset=EDF&samp_date=&global_id=T0603701804&assigned_name=MW-8&store_num=		
GeoTracker Data:	https://geotracker.waterboards.ca.gov/profile_report.asp?cmd=MWEDFResults&global_id=T0603701804&assigned_name=MW-8		

U209
South
1/2 - 1 Mile
Lower

CA WELLS CAEDF0000058225

Well ID:	SL373442447-MW-8	Well Type:	MONITORING
Source:	EDF	Other Name:	MW-8
GAMA PFAS Testing:	Not Reported		
Groundwater Quality Data:	https://gamagroundwater.waterboards.ca.gov/gama/gamamap/public/GamaDataDisplay.asp?dataset=EDF&samp_date=&global_id=SL373442447&assigned_name=MW-8&store_num=		
GeoTracker Data:	https://geotracker.waterboards.ca.gov/profile_report.asp?cmd=MWEDFResults&global_id=SL373442447&assigned_name=MW-8		

S210
East
1/2 - 1 Mile
Higher

CA WELLS 4049

Seq:	4049	Prim sta c:	03S/12W-28D01 S
Frds no:	1910105016	County:	19
District:	07	User id:	4TH
System no:	1910105	Water type:	G
Source nam:	WELL 14	Station ty:	WELL/AMBNT/MUN/INTAKE
Latitude:	335312.0	Longitude:	1180856.0
Precision:	3	Status:	AR
Comment 1:	817' S OF CENTERLINE OF ALONDRA BLVD.; 408' E OF CENTERLINE OF DOWNEY		
Comment 2:	AVE., AT 16200 DOWNEY AVE.	Comment 3:	Not Reported
Comment 4:	Not Reported	Comment 5:	Not Reported
Comment 6:	Not Reported	Comment 7:	Not Reported

System no:	1910105	System nam:	Paramount - City, Water Dept.
Hqname:	Not Reported	Address:	16400 Colorado Avenue
City:	Paramount	State:	CA
Zip:	90723	Zip ext:	Not Reported
Pop serv:	53906	Connection:	7372
Area serve:	CITY OF PARAMOUNT		

Sample date:	20-MAR-18	Finding:	20.3
Chemical:	MANGANESE	Report units:	UG/L
Dir:	20.		

Sample date:	05-FEB-18	Finding:	22.
Chemical:	MANGANESE	Report units:	UG/L

GEOCHECK® - PHYSICAL SETTING SOURCE MAP FINDINGS

Dir:	20.		
Sample date:	08-JAN-18	Finding:	2.2
Chemical:	1,4-DIOXANE	Report units:	UG/L
Dir:	1.		
Sample date:	08-JAN-18	Finding:	23.
Chemical:	MANGANESE	Report units:	UG/L
Dir:	20.		
Sample date:	04-DEC-17	Finding:	25.
Chemical:	MANGANESE	Report units:	UG/L
Dir:	20.		
Sample date:	21-NOV-17	Finding:	22.5
Chemical:	MANGANESE	Report units:	UG/L
Dir:	20.		
Sample date:	06-NOV-17	Finding:	24.
Chemical:	MANGANESE	Report units:	UG/L
Dir:	20.		
Sample date:	17-OCT-17	Finding:	22.
Chemical:	MANGANESE	Report units:	UG/L
Dir:	20.		
Sample date:	02-OCT-17	Finding:	23.
Chemical:	MANGANESE	Report units:	UG/L
Dir:	20.		
Sample date:	02-OCT-17	Finding:	2.1
Chemical:	1,4-DIOXANE	Report units:	UG/L
Dir:	1.		
Sample date:	19-SEP-17	Finding:	20.4
Chemical:	MANGANESE	Report units:	UG/L
Dir:	20.		
Sample date:	05-SEP-17	Finding:	23.
Chemical:	MANGANESE	Report units:	UG/L
Dir:	20.		
Sample date:	07-AUG-17	Finding:	24.
Chemical:	MANGANESE	Report units:	UG/L
Dir:	20.		
Sample date:	03-JUL-17	Finding:	72.
Chemical:	CALCIUM	Report units:	MG/L
Dir:	0.		
Sample date:	03-JUL-17	Finding:	2.1
Chemical:	1,4-DIOXANE	Report units:	UG/L
Dir:	1.		
Sample date:	03-JUL-17	Finding:	12.4
Chemical:	AGGRSSIVE INDEX (CORROSIVITY)	Report units:	Not Reported
Dir:	0.		
Sample date:	03-JUL-17	Finding:	380.
Chemical:	TOTAL DISSOLVED SOLIDS	Report units:	MG/L
Dir:	0.		

GEOCHECK® - PHYSICAL SETTING SOURCE MAP FINDINGS

Sample date:	03-JUL-17	Finding:	22.
Chemical:	MANGANESE	Report units:	UG/L
Dir:	20.		
Sample date:	03-JUL-17	Finding:	140.
Chemical:	BARIUM	Report units:	UG/L
Dir:	100.		
Sample date:	03-JUL-17	Finding:	5.2
Chemical:	ARSENIC	Report units:	UG/L
Dir:	2.		
Sample date:	03-JUL-17	Finding:	0.38
Chemical:	FLUORIDE (F) (NATURAL-SOURCE)	Report units:	MG/L
Dir:	0.1		
Sample date:	03-JUL-17	Finding:	71.
Chemical:	SULFATE	Report units:	MG/L
Dir:	0.5		
Sample date:	03-JUL-17	Finding:	34.
Chemical:	CHLORIDE	Report units:	MG/L
Dir:	0.		
Sample date:	03-JUL-17	Finding:	3.3
Chemical:	POTASSIUM	Report units:	MG/L
Dir:	0.		
Sample date:	03-JUL-17	Finding:	36.
Chemical:	SODIUM	Report units:	MG/L
Dir:	0.		
Sample date:	03-JUL-17	Finding:	12.
Chemical:	MAGNESIUM	Report units:	MG/L
Dir:	0.		
Sample date:	03-JUL-17	Finding:	230.
Chemical:	HARDNESS (TOTAL) AS CaCO ₃	Report units:	MG/L
Dir:	0.		
Sample date:	03-JUL-17	Finding:	0.5
Chemical:	NITRATE (AS N)	Report units:	MG/L
Dir:	0.4		
Sample date:	03-JUL-17	Finding:	240.
Chemical:	BICARBONATE ALKALINITY	Report units:	MG/L
Dir:	0.		
Sample date:	03-JUL-17	Finding:	190.
Chemical:	ALKALINITY (TOTAL) AS CaCO ₃	Report units:	MG/L
Dir:	0.		
Sample date:	03-JUL-17	Finding:	7.83
Chemical:	PH, LABORATORY	Report units:	Not Reported
Dir:	0.		
Sample date:	03-JUL-17	Finding:	610.
Chemical:	SPECIFIC CONDUCTANCE	Report units:	US
Dir:	0.		
Sample date:	20-JUN-17	Finding:	21.5
Chemical:	MANGANESE	Report units:	UG/L

GEOCHECK® - PHYSICAL SETTING SOURCE MAP FINDINGS

Dir:	20.		
Sample date:	05-JUN-17	Finding:	23.
Chemical:	MANGANESE	Report units:	UG/L
Dir:	20.		
Sample date:	08-MAY-17	Finding:	22.
Chemical:	MANGANESE	Report units:	UG/L
Dir:	20.		
Sample date:	03-APR-17	Finding:	1.1
Chemical:	DICHLOROMETHANE	Report units:	UG/L
Dir:	0.5		
Sample date:	03-APR-17	Finding:	21.
Chemical:	MANGANESE	Report units:	UG/L
Dir:	20.		
Sample date:	03-APR-17	Finding:	2.
Chemical:	1,4-DIOXANE	Report units:	UG/L
Dir:	1.		
Sample date:	13-MAR-17	Finding:	22.
Chemical:	MANGANESE	Report units:	UG/L
Dir:	20.		
Sample date:	13-FEB-17	Finding:	22.
Chemical:	MANGANESE	Report units:	UG/L
Dir:	20.		
Sample date:	23-JAN-17	Finding:	1.9
Chemical:	1,4-DIOXANE	Report units:	UG/L
Dir:	1.		
Sample date:	17-JAN-17	Finding:	20.1
Chemical:	MANGANESE	Report units:	UG/L
Dir:	20.		
Sample date:	21-NOV-16	Finding:	21.
Chemical:	MANGANESE	Report units:	UG/L
Dir:	20.		
Sample date:	15-NOV-16	Finding:	21.9
Chemical:	MANGANESE	Report units:	UG/L
Dir:	20.		
Sample date:	18-OCT-16	Finding:	22.1
Chemical:	MANGANESE	Report units:	UG/L
Dir:	20.		
Sample date:	17-OCT-16	Finding:	22.
Chemical:	MANGANESE	Report units:	UG/L
Dir:	20.		
Sample date:	17-OCT-16	Finding:	2.
Chemical:	1,4-DIOXANE	Report units:	UG/L
Dir:	1.		
Sample date:	12-SEP-16	Finding:	21.
Chemical:	MANGANESE	Report units:	UG/L
Dir:	20.		

GEOCHECK® - PHYSICAL SETTING SOURCE MAP FINDINGS

Sample date:	11-JUL-16	Finding:	2.2
Chemical:	1,4-DIOXANE	Report units:	UG/L
Dir:	1.		
Sample date:	29-APR-16	Finding:	2.6
Chemical:	1,4-DIOXANE	Report units:	UG/L
Dir:	1.		
Sample date:	21-MAR-16	Finding:	1.6
Chemical:	1,4-DIOXANE	Report units:	UG/L
Dir:	1.		
Sample date:	23-NOV-15	Finding:	21.
Chemical:	MANGANESE	Report units:	UG/L
Dir:	20.		
Sample date:	26-OCT-15	Finding:	2.4
Chemical:	1,4-DIOXANE	Report units:	UG/L
Dir:	1.		
Sample date:	18-AUG-15	Finding:	5.73
Chemical:	ARSENIC	Report units:	UG/L
Dir:	2.		
Sample date:	16-JUL-15	Finding:	2.6
Chemical:	1,4-DIOXANE	Report units:	UG/L
Dir:	1.		
Sample date:	16-JUL-15	Finding:	2.3
Chemical:	NITRATE (AS NO3)	Report units:	MG/L
Dir:	2.		
Sample date:	27-MAY-15	Finding:	23.
Chemical:	MANGANESE	Report units:	UG/L
Dir:	20.		
Sample date:	27-APR-15	Finding:	23.
Chemical:	MANGANESE	Report units:	UG/L
Dir:	20.		
Sample date:	27-APR-15	Finding:	2.2
Chemical:	1,4-DIOXANE	Report units:	UG/L
Dir:	1.		
Sample date:	20-APR-15	Finding:	21.
Chemical:	MANGANESE	Report units:	UG/L
Dir:	20.		
Sample date:	19-MAR-15	Finding:	23.
Chemical:	MANGANESE	Report units:	UG/L
Dir:	20.		
Sample date:	17-MAR-15	Finding:	20.2
Chemical:	MANGANESE	Report units:	UG/L
Dir:	20.		
Sample date:	17-FEB-15	Finding:	21.3
Chemical:	MANGANESE	Report units:	UG/L
Dir:	20.		
Sample date:	13-FEB-15	Finding:	23.
Chemical:	MANGANESE	Report units:	UG/L

GEOCHECK® - PHYSICAL SETTING SOURCE MAP FINDINGS

Dir:	20.		
Sample date:	29-JAN-15	Finding:	2.5
Chemical:	1,4-DIOXANE	Report units:	UG/L
Dir:	1.		
Sample date:	29-JAN-15	Finding:	22.
Chemical:	MANGANESE	Report units:	UG/L
Dir:	20.		
Sample date:	17-DEC-14	Finding:	22.
Chemical:	MANGANESE	Report units:	UG/L
Dir:	20.		
Sample date:	16-DEC-14	Finding:	21.2
Chemical:	MANGANESE	Report units:	UG/L
Dir:	20.		
Sample date:	26-NOV-14	Finding:	22.
Chemical:	MANGANESE	Report units:	UG/L
Dir:	20.		
Sample date:	18-NOV-14	Finding:	5.47
Chemical:	ARSENIC	Report units:	UG/L
Dir:	2.		
Sample date:	18-NOV-14	Finding:	20.3
Chemical:	MANGANESE	Report units:	UG/L
Dir:	20.		
Sample date:	29-OCT-14	Finding:	21.
Chemical:	MANGANESE	Report units:	UG/L
Dir:	20.		
Sample date:	29-OCT-14	Finding:	2.3
Chemical:	1,4-DIOXANE	Report units:	UG/L
Dir:	1.		
Sample date:	16-SEP-14	Finding:	5.44
Chemical:	ARSENIC	Report units:	UG/L
Dir:	2.		
Sample date:	28-AUG-14	Finding:	21.
Chemical:	MANGANESE	Report units:	UG/L
Dir:	20.		
Sample date:	19-AUG-14	Finding:	5.71
Chemical:	ARSENIC	Report units:	UG/L
Dir:	2.		
Sample date:	29-JUL-14	Finding:	0.38
Chemical:	FLUORIDE (F) (NATURAL-SOURCE)	Report units:	MG/L
Dir:	0.1		
Sample date:	29-JUL-14	Finding:	5.5
Chemical:	ARSENIC	Report units:	UG/L
Dir:	2.		
Sample date:	29-JUL-14	Finding:	150.
Chemical:	BARIUM	Report units:	UG/L
Dir:	100.		

GEOCHECK® - PHYSICAL SETTING SOURCE MAP FINDINGS

Sample date:	29-JUL-14	Finding:	360.
Chemical:	TOTAL DISSOLVED SOLIDS	Report units:	MG/L
Dir:	0.		
Sample date:	29-JUL-14	Finding:	12.5
Chemical:	AGGRSSIVE INDEX (CORROSIVITY)	Report units:	Not Reported
Dir:	0.		
Sample date:	29-JUL-14	Finding:	2.4
Chemical:	1,4-DIOXANE	Report units:	UG/L
Dir:	1.		
Sample date:	29-JUL-14	Finding:	34.
Chemical:	CHLORIDE	Report units:	MG/L
Dir:	0.		
Sample date:	29-JUL-14	Finding:	3.2
Chemical:	POTASSIUM	Report units:	MG/L
Dir:	0.		
Sample date:	29-JUL-14	Finding:	36.
Chemical:	SODIUM	Report units:	MG/L
Dir:	0.		
Sample date:	29-JUL-14	Finding:	12.
Chemical:	MAGNESIUM	Report units:	MG/L
Dir:	0.		
Sample date:	29-JUL-14	Finding:	72.
Chemical:	CALCIUM	Report units:	MG/L
Dir:	0.		
Sample date:	29-JUL-14	Finding:	230.
Chemical:	HARDNESS (TOTAL) AS CaCO3	Report units:	MG/L
Dir:	0.		
Sample date:	29-JUL-14	Finding:	230.
Chemical:	BICARBONATE ALKALINITY	Report units:	MG/L
Dir:	0.		
Sample date:	29-JUL-14	Finding:	190.
Chemical:	ALKALINITY (TOTAL) AS CaCO3	Report units:	MG/L
Dir:	0.		
Sample date:	29-JUL-14	Finding:	7.93
Chemical:	PH, LABORATORY	Report units:	Not Reported
Dir:	0.		
Sample date:	29-JUL-14	Finding:	610.
Chemical:	SPECIFIC CONDUCTANCE	Report units:	US
Dir:	0.		
Sample date:	29-JUL-14	Finding:	70.
Chemical:	SULFATE	Report units:	MG/L
Dir:	0.5		
Sample date:	17-JUN-14	Finding:	5.57
Chemical:	ARSENIC	Report units:	UG/L
Dir:	2.		
Sample date:	28-APR-14	Finding:	2.4
Chemical:	1,4-DIOXANE	Report units:	UG/L

GEOCHECK® - PHYSICAL SETTING SOURCE MAP FINDINGS

Dir:	1.		
Sample date:	15-APR-14	Finding:	5.58
Chemical:	ARSENIC	Report units:	UG/L
Dir:	2.		
Sample date:	18-FEB-14	Finding:	6.19
Chemical:	ARSENIC	Report units:	UG/L
Dir:	2.		
Sample date:	30-JAN-14	Finding:	2.6
Chemical:	1,4-DIOXANE	Report units:	UG/L
Dir:	1.		
Sample date:	18-NOV-13	Finding:	21.3
Chemical:	SOURCE TEMPERATURE C	Report units:	C
Dir:	0.		
Sample date:	22-OCT-13	Finding:	0.193
Chemical:	RA-226 OR TOTAL RA BY 903.0 C.E.	Report units:	PCI/L
Dir:	0.		
Sample date:	22-OCT-13	Finding:	0.114
Chemical:	RA-226 FOR CWS OR TOTAL RA FOR NTNC BY 903.0		
Report units:	PCI/L	Dir:	0.
Sample date:	22-OCT-13	Finding:	0.253
Chemical:	RADIUM 228 MDA95	Report units:	PCI/L
Dir:	0.		
Sample date:	22-OCT-13	Finding:	1.36
Chemical:	GROSS ALPHA MDA95	Report units:	PCI/L
Dir:	0.		
Sample date:	22-OCT-13	Finding:	0.465
Chemical:	RADIUM 228 COUNTING ERROR	Report units:	PCI/L
Dir:	0.		
Sample date:	22-OCT-13	Finding:	1.36
Chemical:	GROSS ALPHA COUNTING ERROR	Report units:	PCI/L
Dir:	0.		
Sample date:	22-OCT-13	Finding:	3.55
Chemical:	GROSS ALPHA	Report units:	PCI/L
Dir:	3.		
Sample date:	22-OCT-13	Finding:	1.2
Chemical:	1,4-DIOXANE	Report units:	UG/L
Dir:	1.		
Sample date:	22-OCT-13	Finding:	1.8
Chemical:	URANIUM (PCI/L)	Report units:	PCI/L
Dir:	1.		
Sample date:	22-OCT-13	Finding:	19.7
Chemical:	SOURCE TEMPERATURE C	Report units:	C
Dir:	0.		
Sample date:	22-OCT-13	Finding:	0.36
Chemical:	RADIUM, TOTAL, MDA95-NTNC ONLY, BY 903.0		
Report units:	PCI/L	Dir:	0.

GEOCHECK® - PHYSICAL SETTING SOURCE MAP FINDINGS

Sample date:	22-OCT-13	Finding:	2.8e-002
Chemical:	RADIUM 228	Report units:	PCI/L
Dir:	1.		
Sample date:	12-AUG-13	Finding:	21.3
Chemical:	SOURCE TEMPERATURE C	Report units:	C
Dir:	0.		
Sample date:	22-JUL-13	Finding:	2.6
Chemical:	NITRATE (AS NO3)	Report units:	MG/L
Dir:	2.		
Sample date:	22-JUL-13	Finding:	21.3
Chemical:	SOURCE TEMPERATURE C	Report units:	C
Dir:	0.		
Sample date:	20-JUN-13	Finding:	21.7
Chemical:	SOURCE TEMPERATURE C	Report units:	C
Dir:	0.		
Sample date:	28-MAY-13	Finding:	5.66
Chemical:	ARSENIC	Report units:	UG/L
Dir:	2.		
Sample date:	14-MAY-13	Finding:	20.7
Chemical:	SOURCE TEMPERATURE C	Report units:	C
Dir:	0.		
Sample date:	29-APR-13	Finding:	19.8
Chemical:	SOURCE TEMPERATURE C	Report units:	C
Dir:	0.		
Sample date:	29-APR-13	Finding:	1.
Chemical:	TOTAL TRIHALOMETHANES	Report units:	UG/L
Dir:	0.		
Sample date:	29-APR-13	Finding:	1.6
Chemical:	1,4-DIOXANE	Report units:	UG/L
Dir:	1.		
Sample date:	16-APR-13	Finding:	35.5
Chemical:	IRON	Report units:	UG/L
Dir:	100.		
Sample date:	21-FEB-13	Finding:	18.7
Chemical:	SOURCE TEMPERATURE C	Report units:	C
Dir:	0.		
Sample date:	10-JAN-13	Finding:	1.3
Chemical:	1,4-DIOXANE	Report units:	UG/L
Dir:	1.		
Sample date:	10-JAN-13	Finding:	18.6
Chemical:	SOURCE TEMPERATURE C	Report units:	C
Dir:	0.		
Sample date:	18-DEC-12	Finding:	19.4
Chemical:	SOURCE TEMPERATURE C	Report units:	C
Dir:	0.		
Sample date:	27-NOV-12	Finding:	20.8
Chemical:	SOURCE TEMPERATURE C	Report units:	C

GEOCHECK® - PHYSICAL SETTING SOURCE MAP FINDINGS

Dir:	0.		
Sample date:	16-OCT-12	Finding:	1.6
Chemical:	1,4-DIOXANE	Report units:	UG/L
Dir:	1.		
Sample date:	16-OCT-12	Finding:	20.6
Chemical:	SOURCE TEMPERATURE C	Report units:	C
Dir:	0.		
Sample date:	20-SEP-12	Finding:	22.5
Chemical:	SOURCE TEMPERATURE C	Report units:	C
Dir:	0.		
Sample date:	13-AUG-12	Finding:	22.3
Chemical:	SOURCE TEMPERATURE C	Report units:	C
Dir:	0.		
Sample date:	23-JUL-12	Finding:	2.7
Chemical:	NITRATE (AS NO3)	Report units:	MG/L
Dir:	2.		
Sample date:	23-JUL-12	Finding:	22.1
Chemical:	SOURCE TEMPERATURE C	Report units:	C
Dir:	0.		
Sample date:	23-JUL-12	Finding:	1.2
Chemical:	1,4-DIOXANE	Report units:	UG/L
Dir:	1.		
Sample date:	19-JUN-12	Finding:	5.67
Chemical:	ARSENIC	Report units:	UG/L
Dir:	2.		
Sample date:	19-JUN-12	Finding:	22.9
Chemical:	MANGANESE	Report units:	UG/L
Dir:	20.		
Sample date:	15-MAY-12	Finding:	20.1
Chemical:	MANGANESE	Report units:	UG/L
Dir:	20.		
Sample date:	15-MAY-12	Finding:	20.6
Chemical:	SOURCE TEMPERATURE C	Report units:	C
Dir:	0.		
Sample date:	15-MAY-12	Finding:	21.
Chemical:	MANGANESE	Report units:	UG/L
Dir:	20.		
Sample date:	23-APR-12	Finding:	1.3
Chemical:	1,4-DIOXANE	Report units:	UG/L
Dir:	1.		
Sample date:	23-APR-12	Finding:	19.7
Chemical:	SOURCE TEMPERATURE C	Report units:	C
Dir:	0.		
Sample date:	20-MAR-12	Finding:	19.5
Chemical:	SOURCE TEMPERATURE C	Report units:	C
Dir:	0.		

GEOCHECK® - PHYSICAL SETTING SOURCE MAP FINDINGS

Sample date:	20-MAR-12	Finding:	25.
Chemical:	MANGANESE	Report units:	UG/L
Dir:	20.		

Sample date:	14-FEB-12	Finding:	24.
Chemical:	MANGANESE	Report units:	UG/L
Dir:	20.		

Sample date:	13-JAN-12	Finding:	22.
Chemical:	MANGANESE	Report units:	UG/L
Dir:	20.		

P211
South
1/2 - 1 Mile
Lower

CA WELLS CAEDF000001981

Well ID:	T0603701804-MW-13	Well Type:	MONITORING
Source:	EDF	Other Name:	MW-13
GAMA PFAS Testing:	Not Reported		
Groundwater Quality Data:	https://gamagroundwater.waterboards.ca.gov/gama/gamamap/public/GamaDataDisplay.asp?dataset=EDF&samp_date=&global_id=T0603701804&assigned_name=MW-13&store_num=		
GeoTracker Data:	https://geotracker.waterboards.ca.gov/profile_report.asp?cmd=MWEDFResults&global_id=T0603701804&assigned_name=MW-13		

P212
South
1/2 - 1 Mile
Lower

CA WELLS CAEDF0000079518

Well ID:	T0603701804-MW-5	Well Type:	MONITORING
Source:	EDF	Other Name:	MW-5
GAMA PFAS Testing:	Not Reported		
Groundwater Quality Data:	https://gamagroundwater.waterboards.ca.gov/gama/gamamap/public/GamaDataDisplay.asp?dataset=EDF&samp_date=&global_id=T0603701804&assigned_name=MW-5&store_num=		
GeoTracker Data:	https://geotracker.waterboards.ca.gov/profile_report.asp?cmd=MWEDFResults&global_id=T0603701804&assigned_name=MW-5		

R213
North
1/2 - 1 Mile
Higher

CA WELLS CAEDF0000085541

Well ID:	T0603703758-MWV-2	Well Type:	MONITORING
Source:	EDF	Other Name:	MWV-2
GAMA PFAS Testing:	Not Reported		
Groundwater Quality Data:	https://gamagroundwater.waterboards.ca.gov/gama/gamamap/public/GamaDataDisplay.asp?dataset=EDF&samp_date=&global_id=T0603703758&assigned_name=MWV-2&store_num=		
GeoTracker Data:	https://geotracker.waterboards.ca.gov/profile_report.asp?cmd=MWEDFResults&global_id=T0603703758&assigned_name=MWV-2		

GEOCHECK® - PHYSICAL SETTING SOURCE MAP FINDINGS

Map ID
Direction
Distance
Elevation

Database EDR ID Number

R214
North
1/2 - 1 Mile
Higher

CA WELLS CAEDF0000039632

Well ID:	T0603703758-MWFV-3	Well Type:	MONITORING
Source:	EDF	Other Name:	MWFV-3
GAMA PFAS Testing:	Not Reported		
Groundwater Quality Data:	https://gamagroundwater.waterboards.ca.gov/gama/gamamap/public/GamaDataDisplay.asp?dataset=EDF&samp_date=&global_id=T0603703758&assigned_name=MWFV-3&store_num=		
GeoTracker Data:	https://geotracker.waterboards.ca.gov/profile_report.asp?cmd=MWEDFResults&global_id=T0603703758&assigned_name=MWFV-3		

V215
North
1/2 - 1 Mile
Higher

CA WELLS CAEDF0000055289

Well ID:	T0603703758-MWFV-1	Well Type:	MONITORING
Source:	EDF	Other Name:	MWFV-1
GAMA PFAS Testing:	Not Reported		
Groundwater Quality Data:	https://gamagroundwater.waterboards.ca.gov/gama/gamamap/public/GamaDataDisplay.asp?dataset=EDF&samp_date=&global_id=T0603703758&assigned_name=MWFV-1&store_num=		
GeoTracker Data:	https://geotracker.waterboards.ca.gov/profile_report.asp?cmd=MWEDFResults&global_id=T0603703758&assigned_name=MWFV-1		

W216
ESE
1/2 - 1 Mile
Lower

CA WELLS CAEDF0000103970

Well ID:	T0603704729-B-16	Well Type:	MONITORING
Source:	EDF	Other Name:	B-16
GAMA PFAS Testing:	Not Reported		
Groundwater Quality Data:	https://gamagroundwater.waterboards.ca.gov/gama/gamamap/public/GamaDataDisplay.asp?dataset=EDF&samp_date=&global_id=T0603704729&assigned_name=B-16&store_num=		
GeoTracker Data:	https://geotracker.waterboards.ca.gov/profile_report.asp?cmd=MWEDFResults&global_id=T0603704729&assigned_name=B-16		

P217
South
1/2 - 1 Mile
Lower

CA WELLS CAEDF0000102293

Well ID:	T0603701804-MW-10	Well Type:	MONITORING
Source:	EDF	Other Name:	MW-10
GAMA PFAS Testing:	Not Reported		
Groundwater Quality Data:	https://gamagroundwater.waterboards.ca.gov/gama/gamamap/public/GamaDataDisplay.asp?dataset=EDF&samp_date=&global_id=T0603701804&assigned_name=MW-10&store_num=		
GeoTracker Data:	https://geotracker.waterboards.ca.gov/profile_report.asp?cmd=MWEDFResults&global_id=T0603701804&assigned_name=MW-10		

GEOCHECK® - PHYSICAL SETTING SOURCE MAP FINDINGS

Map ID
Direction
Distance
Elevation

Database EDR ID Number

P218
South
1/2 - 1 Mile
Lower

CA WELLS CAEDF0000096420

Well ID:	T0603701804-MW-9	Well Type:	MONITORING
Source:	EDF	Other Name:	MW-9
GAMA PFAS Testing:	Not Reported		
Groundwater Quality Data:	https://gamagroundwater.waterboards.ca.gov/gama/gamamap/public/GamaDataDisplay.asp?dataset=EDF&samp_date=&global_id=T0603701804&assigned_name=MW-9&store_num=		
GeoTracker Data:	https://geotracker.waterboards.ca.gov/profile_report.asp?cmd=MWEDFResults&global_id=T0603701804&assigned_name=MW-9		

W219
ESE
1/2 - 1 Mile
Lower

CA WELLS CAEDF0000084388

Well ID:	T0603704729-B-7	Well Type:	MONITORING
Source:	EDF	Other Name:	B-7
GAMA PFAS Testing:	Not Reported		
Groundwater Quality Data:	https://gamagroundwater.waterboards.ca.gov/gama/gamamap/public/GamaDataDisplay.asp?dataset=EDF&samp_date=&global_id=T0603704729&assigned_name=B-7&store_num=		
GeoTracker Data:	https://geotracker.waterboards.ca.gov/profile_report.asp?cmd=MWEDFResults&global_id=T0603704729&assigned_name=B-7		

V220
North
1/2 - 1 Mile
Higher

CA WELLS CAEDF0000112414

Well ID:	T0603703758-RMW-5	Well Type:	MONITORING
Source:	EDF	Other Name:	RMW-5
GAMA PFAS Testing:	Not Reported		
Groundwater Quality Data:	https://gamagroundwater.waterboards.ca.gov/gama/gamamap/public/GamaDataDisplay.asp?dataset=EDF&samp_date=&global_id=T0603703758&assigned_name=RMW-5&store_num=		
GeoTracker Data:	https://geotracker.waterboards.ca.gov/profile_report.asp?cmd=MWEDFResults&global_id=T0603703758&assigned_name=RMW-5		

W221
ESE
1/2 - 1 Mile
Lower

CA WELLS CAEDF0000002534

Well ID:	T0603704729-VEW-11	Well Type:	MONITORING
Source:	EDF	Other Name:	VEW-11
GAMA PFAS Testing:	Not Reported		
Groundwater Quality Data:	https://gamagroundwater.waterboards.ca.gov/gama/gamamap/public/GamaDataDisplay.asp?dataset=EDF&samp_date=&global_id=T0603704729&assigned_name=VEW-11&store_num=		
GeoTracker Data:	https://geotracker.waterboards.ca.gov/profile_report.asp?cmd=MWEDFResults&global_id=T0603704729&assigned_name=VEW-11		

GEOCHECK® - PHYSICAL SETTING SOURCE MAP FINDINGS

Map ID
Direction
Distance
Elevation

Database EDR ID Number

W222
ESE
1/2 - 1 Mile
Lower

CA WELLS CAEDF0000062789

Well ID:	T0603704729-MW-6	Well Type:	MONITORING
Source:	EDF	Other Name:	MW-6
GAMA PFAS Testing:	Not Reported		
Groundwater Quality Data:	https://gamagroundwater.waterboards.ca.gov/gama/gamamap/public/GamaDataDisplay.asp?dataset=EDF&samp_date=&global_id=T0603704729&assigned_name=MW-6&store_num=		
GeoTracker Data:	https://geotracker.waterboards.ca.gov/profile_report.asp?cmd=MWEDFResults&global_id=T0603704729&assigned_name=MW-6		

223
ENE
1/2 - 1 Mile
Higher

CA WELLS 3998

Seq:	3998	Prim sta c:	03S/12W-21K07 S
Frds no:	1900673001	County:	19
District:	49	User id:	19C
System no:	1900673	Water type:	G
Source nam:	WELL 01	Station ty:	WELL/AMBNT/MUN/INTAKE
Latitude:	335334.0	Longitude:	1180858.0
Precision:	3	Status:	AR
Comment 1:	15334 LAKEWOOD BLVD, BELLFLOWER, IN FRONT, NORTH SIDE OF HOUSE, CENTER		
Comment 2:	OF TRAILER PARK.	Comment 3:	Not Reported
Comment 4:	Not Reported	Comment 5:	Not Reported
Comment 6:	Not Reported	Comment 7:	Not Reported
System no:	1900673	System nam:	Hi Ho Trailer Park
Hqname:	Not Reported	Address:	Not Reported
City:	Not Reported	State:	Not Reported
Zip:	Not Reported	Zip ext:	Not Reported
Pop serv:	0	Connection:	0
Area serve:	Not Reported		

W224
ESE
1/2 - 1 Mile
Lower

CA WELLS CAEDF0000011360

Well ID:	T0603704729-B-4	Well Type:	MONITORING
Source:	EDF	Other Name:	B-4
GAMA PFAS Testing:	Not Reported		
Groundwater Quality Data:	https://gamagroundwater.waterboards.ca.gov/gama/gamamap/public/GamaDataDisplay.asp?dataset=EDF&samp_date=&global_id=T0603704729&assigned_name=B-4&store_num=		
GeoTracker Data:	https://geotracker.waterboards.ca.gov/profile_report.asp?cmd=MWEDFResults&global_id=T0603704729&assigned_name=B-4		

GEOCHECK® - PHYSICAL SETTING SOURCE MAP FINDINGS

Map ID
Direction
Distance
Elevation

Database EDR ID Number

W225
ESE
1/2 - 1 Mile
Lower

CA WELLS CAEDF0000032286

Well ID:	T0603704729-B-9	Well Type:	MONITORING
Source:	EDF	Other Name:	B-9
GAMA PFAS Testing:	Not Reported		
Groundwater Quality Data:	https://gamagroundwater.waterboards.ca.gov/gama/gamamap/public/GamaDataDisplay.asp?dataset=EDF&samp_date=&global_id=T0603704729&assigned_name=B-9&store_num=		
GeoTracker Data:	https://geotracker.waterboards.ca.gov/profile_report.asp?cmd=MWEDFResults&global_id=T0603704729&assigned_name=B-9		

W226
ESE
1/2 - 1 Mile
Lower

CA WELLS CAEDF0000085392

Well ID:	T0603704729-B-11	Well Type:	MONITORING
Source:	EDF	Other Name:	B-11
GAMA PFAS Testing:	Not Reported		
Groundwater Quality Data:	https://gamagroundwater.waterboards.ca.gov/gama/gamamap/public/GamaDataDisplay.asp?dataset=EDF&samp_date=&global_id=T0603704729&assigned_name=B-11&store_num=		
GeoTracker Data:	https://geotracker.waterboards.ca.gov/profile_report.asp?cmd=MWEDFResults&global_id=T0603704729&assigned_name=B-11		

227
SSE
1/2 - 1 Mile
Lower

CA WELLS CAEDF0000034778

Well ID:	T0603701789-MW-31	Well Type:	MONITORING
Source:	EDF	Other Name:	MW-31
GAMA PFAS Testing:	Not Reported		
Groundwater Quality Data:	https://gamagroundwater.waterboards.ca.gov/gama/gamamap/public/GamaDataDisplay.asp?dataset=EDF&samp_date=&global_id=T0603701789&assigned_name=MW-31&store_num=		
GeoTracker Data:	https://geotracker.waterboards.ca.gov/profile_report.asp?cmd=MWEDFResults&global_id=T0603701789&assigned_name=MW-31		

X228
South
1/2 - 1 Mile
Lower

CA WELLS CAEDF0000084133

Well ID:	T0603701804-MW-12	Well Type:	MONITORING
Source:	EDF	Other Name:	MW-12
GAMA PFAS Testing:	Not Reported		
Groundwater Quality Data:	https://gamagroundwater.waterboards.ca.gov/gama/gamamap/public/GamaDataDisplay.asp?dataset=EDF&samp_date=&global_id=T0603701804&assigned_name=MW-12&store_num=		
GeoTracker Data:	https://geotracker.waterboards.ca.gov/profile_report.asp?cmd=MWEDFResults&global_id=T0603701804&assigned_name=MW-12		

GEOCHECK® - PHYSICAL SETTING SOURCE MAP FINDINGS

Map ID
Direction
Distance
Elevation

Database EDR ID Number

W229
ESE
1/2 - 1 Mile
Lower

CA WELLS CAEDF0000017375

Well ID:	T0603704729-B-8	Well Type:	MONITORING
Source:	EDF	Other Name:	B-8
GAMA PFAS Testing:	Not Reported		
Groundwater Quality Data:	https://gamagroundwater.waterboards.ca.gov/gama/gamamap/public/GamaDataDisplay.asp?dataset=EDF&samp_date=&global_id=T0603704729&assigned_name=B-8&store_num=		
GeoTracker Data:	https://geotracker.waterboards.ca.gov/profile_report.asp?cmd=MWEDFResults&global_id=T0603704729&assigned_name=B-8		

W230
ESE
1/2 - 1 Mile
Lower

CA WELLS CAEDF0000138227

Well ID:	T0603704729-B-14	Well Type:	MONITORING
Source:	EDF	Other Name:	B-14
GAMA PFAS Testing:	Not Reported		
Groundwater Quality Data:	https://gamagroundwater.waterboards.ca.gov/gama/gamamap/public/GamaDataDisplay.asp?dataset=EDF&samp_date=&global_id=T0603704729&assigned_name=B-14&store_num=		
GeoTracker Data:	https://geotracker.waterboards.ca.gov/profile_report.asp?cmd=MWEDFResults&global_id=T0603704729&assigned_name=B-14		

X231
South
1/2 - 1 Mile
Lower

CA WELLS CAEDF0000110682

Well ID:	T0603701804-MW-11	Well Type:	MONITORING
Source:	EDF	Other Name:	MW-11
GAMA PFAS Testing:	Not Reported		
Groundwater Quality Data:	https://gamagroundwater.waterboards.ca.gov/gama/gamamap/public/GamaDataDisplay.asp?dataset=EDF&samp_date=&global_id=T0603701804&assigned_name=MW-11&store_num=		
GeoTracker Data:	https://geotracker.waterboards.ca.gov/profile_report.asp?cmd=MWEDFResults&global_id=T0603701804&assigned_name=MW-11		

W232
ESE
1/2 - 1 Mile
Lower

CA WELLS CAEDF0000121700

Well ID:	T0603704729-B-20	Well Type:	MONITORING
Source:	EDF	Other Name:	B-20
GAMA PFAS Testing:	Not Reported		
Groundwater Quality Data:	https://gamagroundwater.waterboards.ca.gov/gama/gamamap/public/GamaDataDisplay.asp?dataset=EDF&samp_date=&global_id=T0603704729&assigned_name=B-20&store_num=		
GeoTracker Data:	https://geotracker.waterboards.ca.gov/profile_report.asp?cmd=MWEDFResults&global_id=T0603704729&assigned_name=B-20		

GEOCHECK® - PHYSICAL SETTING SOURCE MAP FINDINGS

Map ID
Direction
Distance
Elevation

Database EDR ID Number

U233
South
1/2 - 1 Mile
Lower

CA WELLS CAEDF0000121169

Well ID:	SL373442447-PW	Well Type:	MONITORING
Source:	EDF	Other Name:	PW
GAMA PFAS Testing:	Not Reported		
Groundwater Quality Data:	https://gamagroundwater.waterboards.ca.gov/gama/gamamap/public/GamaDataDisplay.asp?dataset=EDF&samp_date=&global_id=SL373442447&assigned_name=PW&store_num=		
GeoTracker Data:	https://geotracker.waterboards.ca.gov/profile_report.asp?cmd=MWEDFResults&global_id=SL373442447&assigned_name=PW		

W234
ESE
1/2 - 1 Mile
Lower

CA WELLS CAEDF0000001391

Well ID:	T0603704729-MW-5	Well Type:	MONITORING
Source:	EDF	Other Name:	MW-5
GAMA PFAS Testing:	Not Reported		
Groundwater Quality Data:	https://gamagroundwater.waterboards.ca.gov/gama/gamamap/public/GamaDataDisplay.asp?dataset=EDF&samp_date=&global_id=T0603704729&assigned_name=MW-5&store_num=		
GeoTracker Data:	https://geotracker.waterboards.ca.gov/profile_report.asp?cmd=MWEDFResults&global_id=T0603704729&assigned_name=MW-5		

T235
ESE
1/2 - 1 Mile
Lower

CA WELLS CADDW0000003748

Well ID:	1910013-020	Well Type:	MUNICIPAL
Source:	Department of Health Services		
Other Name:	WELL 770 - DESTROYED	GAMA PFAS Testing:	Not Reported
Groundwater Quality Data:	https://gamagroundwater.waterboards.ca.gov/gama/gamamap/public/GamaDataDisplay.asp?dataset=DHS&samp_date=&global_id=&assigned_name=1910013-020&store_num=		
GeoTracker Data:	Not Reported		

W236
ESE
1/2 - 1 Mile
Lower

CA WELLS CAEDF0000037428

Well ID:	T0603704729-B-3	Well Type:	MONITORING
Source:	EDF	Other Name:	B-3
GAMA PFAS Testing:	Not Reported		
Groundwater Quality Data:	https://gamagroundwater.waterboards.ca.gov/gama/gamamap/public/GamaDataDisplay.asp?dataset=EDF&samp_date=&global_id=T0603704729&assigned_name=B-3&store_num=		
GeoTracker Data:	https://geotracker.waterboards.ca.gov/profile_report.asp?cmd=MWEDFResults&global_id=T0603704729&assigned_name=B-3		

GEOCHECK® - PHYSICAL SETTING SOURCE MAP FINDINGS

Map ID
Direction
Distance
Elevation

Database EDR ID Number

U237
South
1/2 - 1 Mile
Lower

CA WELLS CAEDF0000099635

Well ID:	SL373442447-MW-2A	Well Type:	MONITORING
Source:	EDF	Other Name:	MW-2A
GAMA PFAS Testing:	Not Reported		
Groundwater Quality Data:	https://gamagroundwater.waterboards.ca.gov/gama/gamamap/public/GamaDataDisplay.asp?dataset=EDF&samp_date=&global_id=SL373442447&assigned_name=MW-2A&store_num=		
GeoTracker Data:	https://geotracker.waterboards.ca.gov/profile_report.asp?cmd=MWEDFResults&global_id=SL373442447&assigned_name=MW-2A		

W238
ESE
1/2 - 1 Mile
Lower

CA WELLS CAEDF0000060718

Well ID:	T0603704729-VEW-21	Well Type:	MONITORING
Source:	EDF	Other Name:	VEW-21
GAMA PFAS Testing:	Not Reported		
Groundwater Quality Data:	https://gamagroundwater.waterboards.ca.gov/gama/gamamap/public/GamaDataDisplay.asp?dataset=EDF&samp_date=&global_id=T0603704729&assigned_name=VEW-21&store_num=		
GeoTracker Data:	https://geotracker.waterboards.ca.gov/profile_report.asp?cmd=MWEDFResults&global_id=T0603704729&assigned_name=VEW-21		

W239
ESE
1/2 - 1 Mile
Lower

CA WELLS CAEDF0000070351

Well ID:	T0603704729-B-18	Well Type:	MONITORING
Source:	EDF	Other Name:	B-18
GAMA PFAS Testing:	Not Reported		
Groundwater Quality Data:	https://gamagroundwater.waterboards.ca.gov/gama/gamamap/public/GamaDataDisplay.asp?dataset=EDF&samp_date=&global_id=T0603704729&assigned_name=B-18&store_num=		
GeoTracker Data:	https://geotracker.waterboards.ca.gov/profile_report.asp?cmd=MWEDFResults&global_id=T0603704729&assigned_name=B-18		

Y240
SSE
1/2 - 1 Mile
Lower

CA WELLS CAEDF0000118826

Well ID:	SL373442447-MW-11	Well Type:	MONITORING
Source:	EDF	Other Name:	MW-11
GAMA PFAS Testing:	Not Reported		
Groundwater Quality Data:	https://gamagroundwater.waterboards.ca.gov/gama/gamamap/public/GamaDataDisplay.asp?dataset=EDF&samp_date=&global_id=SL373442447&assigned_name=MW-11&store_num=		
GeoTracker Data:	https://geotracker.waterboards.ca.gov/profile_report.asp?cmd=MWEDFResults&global_id=SL373442447&assigned_name=MW-11		

GEOCHECK® - PHYSICAL SETTING SOURCE MAP FINDINGS

Map ID
Direction
Distance
Elevation

Database EDR ID Number

W241
ESE
1/2 - 1 Mile
Lower

CA WELLS CAEDF0000076548

Well ID:	T0603704729-B-23	Well Type:	MONITORING
Source:	EDF	Other Name:	B-23
GAMA PFAS Testing:	Not Reported		
Groundwater Quality Data:	https://gamagroundwater.waterboards.ca.gov/gama/gamamap/public/GamaDataDisplay.asp?dataset=EDF&samp_date=&global_id=T0603704729&assigned_name=B-23&store_num=		
GeoTracker Data:	https://geotracker.waterboards.ca.gov/profile_report.asp?cmd=MWEDFResults&global_id=T0603704729&assigned_name=B-23		

W242
ESE
1/2 - 1 Mile
Lower

CA WELLS CAEDF0000035738

Well ID:	T0603704729-B-24	Well Type:	MONITORING
Source:	EDF	Other Name:	B-24
GAMA PFAS Testing:	Not Reported		
Groundwater Quality Data:	https://gamagroundwater.waterboards.ca.gov/gama/gamamap/public/GamaDataDisplay.asp?dataset=EDF&samp_date=&global_id=T0603704729&assigned_name=B-24&store_num=		
GeoTracker Data:	https://geotracker.waterboards.ca.gov/profile_report.asp?cmd=MWEDFResults&global_id=T0603704729&assigned_name=B-24		

Y243
SSE
1/2 - 1 Mile
Lower

CA WELLS CAEDF0000124547

Well ID:	SL373442447-MW-1	Well Type:	MONITORING
Source:	EDF	Other Name:	MW-1
GAMA PFAS Testing:	Not Reported		
Groundwater Quality Data:	https://gamagroundwater.waterboards.ca.gov/gama/gamamap/public/GamaDataDisplay.asp?dataset=EDF&samp_date=&global_id=SL373442447&assigned_name=MW-1&store_num=		
GeoTracker Data:	https://geotracker.waterboards.ca.gov/profile_report.asp?cmd=MWEDFResults&global_id=SL373442447&assigned_name=MW-1		

GEOCHECK® - PHYSICAL SETTING SOURCE MAP FINDINGS RADON

AREA RADON INFORMATION

State Database: CA Radon

Radon Test Results

Zipcode	Num Tests	> 4 pCi/L
90723	19	0

Federal EPA Radon Zone for LOS ANGELES County: 2

- Note: Zone 1 indoor average level > 4 pCi/L.
 : Zone 2 indoor average level >= 2 pCi/L and <= 4 pCi/L.
 : Zone 3 indoor average level < 2 pCi/L.

Federal Area Radon Information for LOS ANGELES COUNTY, CA

Number of sites tested: 63

Area	Average Activity	% <4 pCi/L	% 4-20 pCi/L	% >20 pCi/L
Living Area - 1st Floor	0.711 pCi/L	98%	2%	0%
Living Area - 2nd Floor	Not Reported	Not Reported	Not Reported	Not Reported
Basement	0.933 pCi/L	100%	0%	0%

PHYSICAL SETTING SOURCE RECORDS SEARCHED

TOPOGRAPHIC INFORMATION

USGS 7.5' Digital Elevation Model (DEM)

Source: United States Geologic Survey

EDR acquired the USGS 7.5' Digital Elevation Model in 2002 and updated it in 2006. The 7.5 minute DEM corresponds to the USGS 1:24,000- and 1:25,000-scale topographic quadrangle maps. The DEM provides elevation data with consistent elevation units and projection.

Current USGS 7.5 Minute Topographic Map

Source: U.S. Geological Survey

HYDROLOGIC INFORMATION

Flood Zone Data: This data was obtained from the Federal Emergency Management Agency (FEMA). It depicts 100-year and 500-year flood zones as defined by FEMA. It includes the National Flood Hazard Layer (NFHL) which incorporates Flood Insurance Rate Map (FIRM) data and Q3 data from FEMA in areas not covered by NFHL.

Source: FEMA

Telephone: 877-336-2627

Date of Government Version: 2003, 2015

NWI: National Wetlands Inventory. This data, available in select counties across the country, was obtained by EDR in 2002, 2005 and 2010 from the U.S. Fish and Wildlife Service.

State Wetlands Data: Wetland Inventory

Source: Department of Fish and Wildlife

Telephone: 916-445-0411

HYDROGEOLOGIC INFORMATION

AQUIFLOW^R Information System

Source: EDR proprietary database of groundwater flow information

EDR has developed the AQUIFLOW Information System (AIS) to provide data on the general direction of groundwater flow at specific points. EDR has reviewed reports submitted to regulatory authorities at select sites and has extracted the date of the report, hydrogeologically determined groundwater flow direction and depth to water table information.

GEOLOGIC INFORMATION

Geologic Age and Rock Stratigraphic Unit

Source: P.G. Schruben, R.E. Arndt and W.J. Bawiec, Geology of the Conterminous U.S. at 1:2,500,000 Scale - A digital representation of the 1974 P.B. King and H.M. Beikman Map, USGS Digital Data Series DDS - 11 (1994).

STATSGO: State Soil Geographic Database

Source: Department of Agriculture, Natural Resources Conservation Service (NRCS)

The U.S. Department of Agriculture's (USDA) Natural Resources Conservation Service (NRCS) leads the national Conservation Soil Survey (NCSS) and is responsible for collecting, storing, maintaining and distributing soil survey information for privately owned lands in the United States. A soil map in a soil survey is a representation of soil patterns in a landscape. Soil maps for STATSGO are compiled by generalizing more detailed (SSURGO) soil survey maps.

SSURGO: Soil Survey Geographic Database

Source: Department of Agriculture, Natural Resources Conservation Service (NRCS)

Telephone: 800-672-5559

SSURGO is the most detailed level of mapping done by the Natural Resources Conservation Service, mapping scales generally range from 1:12,000 to 1:63,360. Field mapping methods using national standards are used to construct the soil maps in the Soil Survey Geographic (SSURGO) database. SSURGO digitizing duplicates the original soil survey maps. This level of mapping is designed for use by landowners, townships and county natural resource planning and management.

PHYSICAL SETTING SOURCE RECORDS SEARCHED

LOCAL / REGIONAL WATER AGENCY RECORDS

FEDERAL WATER WELLS

PWS: Public Water Systems

Source: EPA/Office of Drinking Water

Telephone: 202-564-3750

Public Water System data from the Federal Reporting Data System. A PWS is any water system which provides water to at least 25 people for at least 60 days annually. PWSs provide water from wells, rivers and other sources.

PWS ENF: Public Water Systems Violation and Enforcement Data

Source: EPA/Office of Drinking Water

Telephone: 202-564-3750

Violation and Enforcement data for Public Water Systems from the Safe Drinking Water Information System (SDWIS) after August 1995. Prior to August 1995, the data came from the Federal Reporting Data System (FRDS).

USGS Water Wells: USGS National Water Inventory System (NWIS)

This database contains descriptive information on sites where the USGS collects or has collected data on surface water and/or groundwater. The groundwater data includes information on wells, springs, and other sources of groundwater.

OTHER STATE DATABASE INFORMATION

Groundwater Ambient Monitoring & Assessment Program

State Water Resources Control Board

Telephone: 916-341-5577

The GAMA Program is California's comprehensive groundwater quality monitoring program. GAMA collects data by testing the untreated, raw water in different types of wells for naturally-occurring and man-made chemicals. The GAMA data includes Domestic, Monitoring and Municipal well types from the following sources, Department of Water Resources, Department of Health Services, EDF, Agricultural Lands, Lawrence Livermore National Laboratory, Department of Pesticide Regulation, United States Geological Survey, Groundwater Ambient Monitoring and Assessment Program and Local Groundwater Projects.

Water Well Database

Source: Department of Water Resources

Telephone: 916-651-9648

California Drinking Water Quality Database

Source: Department of Public Health

Telephone: 916-324-2319

The database includes all drinking water compliance and special studies monitoring for the state of California since 1984. It consists of over 3,200,000 individual analyses along with well and water system information.

California Oil and Gas Well Locations

Source: Dept of Conservation, Geologic Energy Management Division

Telephone: 916-323-1779

Oil and Gas well locations in the state.

California Earthquake Fault Lines

Source: California Division of Mines and Geology

The fault lines displayed on EDR's Topographic map are digitized quaternary fault lines prepared in 1975 by the United State Geological Survey. Additional information (also from 1975) regarding activity at specific fault lines comes from California's Preliminary Fault Activity Map prepared by the California Division of Mines and Geology.

RADON

State Database: CA Radon

Source: Department of Public Health

Telephone: 916-210-8558

Radon Database for California

PHYSICAL SETTING SOURCE RECORDS SEARCHED

Area Radon Information

Source: USGS

Telephone: 703-356-4020

The National Radon Database has been developed by the U.S. Environmental Protection Agency (USEPA) and is a compilation of the EPA/State Residential Radon Survey and the National Residential Radon Survey. The study covers the years 1986 - 1992. Where necessary data has been supplemented by information collected at private sources such as universities and research institutions.

EPA Radon Zones

Source: EPA

Telephone: 703-356-4020

Sections 307 & 309 of IRRA directed EPA to list and identify areas of U.S. with the potential for elevated indoor radon levels.

OTHER

Airport Landing Facilities: Private and public use landing facilities

Source: Federal Aviation Administration, 800-457-6656

Epicenters: World earthquake epicenters, Richter 5 or greater

Source: Department of Commerce, National Oceanic and Atmospheric Administration

California Earthquake Fault Lines: The fault lines displayed on EDR's Topographic map are digitized quaternary fault lines, prepared in 1975 by the United State Geological Survey. Additional information (also from 1975) regarding activity at specific fault lines comes from California's Preliminary Fault Activity Map prepared by the California Division of Mines and Geology.

STREET AND ADDRESS INFORMATION

Â© 2015 TomTom North America, Inc. All rights reserved. This material is proprietary and the subject of copyright protection and other intellectual property rights owned by or licensed to Tele Atlas North America, Inc. The use of this material is subject to the terms of a license agreement. You will be held liable for any unauthorized copying or disclosure of this material.

APPENDIX

I



REGISTRATION

California Registered Environmental Assessor

CERTIFICATION

California State Certified Asbestos Consultant
California State Certified Lead Inspector/Assessor
Colorado State Certified Asbestos Building Inspector
Colorado State Certified Lead-Based Paint Inspector/Assessor
Utah State Certified Asbestos Inspector
Utah State Certified Lead-Based Paint Inspector
Nevada State Certified Asbestos Abatement Consultant
EPA/AHERA Accredited Asbestos Project Manager
EPA/AHERA Accredited Asbestos Building Inspector
EPA/AHERA Accredited Asbestos Management Planner
EPA/AHERA Accredited Asbestos Project Designer
Certified in NIOSH 582 Analysis of Airborne Asbestos Fibers

EXPERIENCE

2000 to Present – Senior Environmental Project Manager, Salem Engineering Group, Inc., Rancho Cucamonga, California
1998 to 2000 – Environmental Project Manager, Krazan & Associates, Inc., Ontario, California
1996 to 1998 – Project Manager, Northwest Envirocon, Inc.

PROFESSIONAL BACKGROUND

Environmental Engineering: Responsible for managing and conducting Phase I Environmental Site Assessments of commercial and multi-tenant properties located throughout the United States; responsible for conducting numerous asbestos and lead-based paint surveys of commercial and multi-tenant residential buildings located throughout California, Colorado, Utah and Nevada; Management of Phase II Environmental Site Assessment projects located in Southern California.

Extensive experience managing all aspects of lead and asbestos abatement projects; responsible for conducting several hundred asbestos and lead-based paint surveys, as well as drafting operations and maintenance manuals; responsible for conducting several hundred Phase I Environmental Site Assessments; has managed all aspects of Phase II Environmental Site Assessment; oversight of destruction of groundwater monitoring wells; has provided Industrial Hygiene services for OSHA purposes; has managed hazardous materials management projects; has acted as a Team Leader for a statewide asbestos survey of various State of California Department of Transportation (CALTRANS) Maintenance Stations, including data compilation and consolidation into a “user friendly” database for use by CALTRANS; managed OSHA-required air monitoring and noise monitoring activities conducted during lead paint blasting in the NASSCO Shipyard located in San Diego, California.



REGISTRATION

Registered Geotechnical Engineer – California
Registered Civil Engineer - California
Registered Grading Inspector – Los Angeles

CERTIFICATION

OSHA 40-Hour Hazardous Waste Operations and Emergency Response
Training (29 CFR 110.120) (HAZWOPER)
Certified Hazardous Materials Manager

EDUCATION

Masters of Science in Geotechnical Engineering, Utah State University, Logan, Utah
Bachelor of Science in Civil Engineering, Chung-Yuan University, Chung-Li, Taiwan

EXPERIENCE

2007 to Present – Senior Geotechnical Engineer, Salem Engineering Group, Inc., Rancho
Cucamonga, California
2003 to 2007 – Senior Engineer, Krazan & Associates, Inc., Ontario, California
1994 to 2003 – Senior Engineer/Vice President, Morhol, Inc., Anaheim, California
1988 to 1994 – Project Engineer, Leighton & Associates, Inc., Irvine, California

PROFESSIONAL BACKGROUND

Geotechnical Investigations: Responsible for staff supervision, client relations, technical review, budget preparations, and profit/loss statements. Provided project management for geotechnical engineering projects for industrial plants, school and hospital sites, wastewater treatment plants, bridges and culverts, sewer lines, stadiums, embankments, service stations, commercial developments, industrial facilities, and landfills. Experienced in a broad range of geotechnical engineering applications such as shallow and deep foundation investigation, slope stability, pavement design, liquefaction potential, ground improvement, soil suitability and availability assessment, soil-cement treatment, soil-lime stabilization, erosion control, landfill construction, septic system design, as well as field and laboratory soil testing.

Construction Testing & Inspection Services: Responsible for overseeing Special Inspectors, testing laboratory personnel and procedures, client relations, technical review of reports, and insure conscientious cost management. Oversee the testing of concrete, post-tension cables, soil, welding, and construction materials to insure conformance to current building standards and codes. Report the results of materials tested to the appropriate agencies and companies.

Environmental Engineering: Provide detailed Phase I investigative site reports. Conduct environmental audits and provide recommendations for corrective measures. Extensive experience in lithologic logging and sampling in consolidated and unconsolidated material for environmental exploration. Provide recommendations for the management of underground storage tanks and hazardous waste.

PROFESSIONAL ORGANIZATIONS

American Society of Civil Engineers (ASCE)

